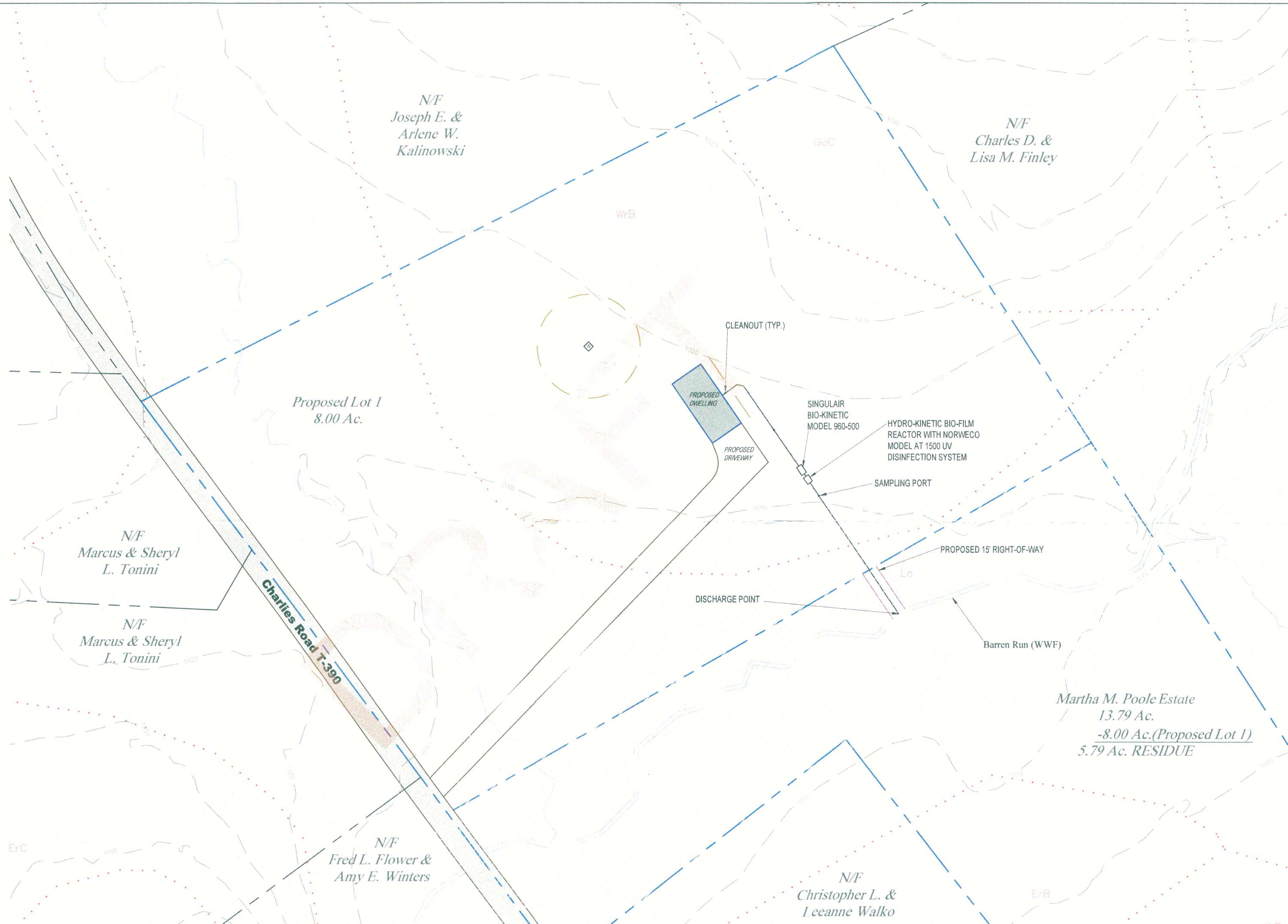





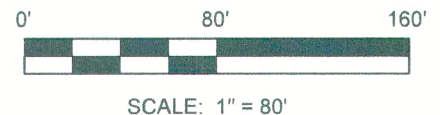
Know what's below.
Call before you dig.
www.call811.com



- NOTES:
1. MAINTAIN ALL REQUIRED ISOLATION DISTANCES.
 2. PROPERTY LINES WERE PLOTTED FROM DEED DESCRIPTIONS.

LEGEND

- (Blue dashed line) PROPERTY LINES (SUBJECT PARCEL)
- (Black dashed line) PROPERTY LINES (ADJOINING PARCELS)
- - - (Grey dashed line) INDEX CONTOUR (10 FT)
- - - (Red dashed line) INTERVAL CONTOUR (2 FT)
- (Red dotted line) SOIL TYPE BOUNDARIES
- (Blue dashed line) FLOODPLAIN



F.R. BRANT COMPANY
engineers • surveyors
317 Vanyo Road, Berlin, PA 15530 - 814.279.2093

DATE	REVISION

CLIENT
DAVID POOLE
267 MENDON ROAD
SMITHTON, PA 15479

PROJECT
**POOLE PROPERTY
SMALL FLOW TREATMENT FACILITY**
SOUTH HUNTINGDON TWP., WESTMORELAND COUNTY, PA

DATE	1/18/2022
SCALE	1"=80'
DRAWING	1290 POOLE
LAYOUT	POOLE
	SFTF-1

SHEET NO.
1 OF 4