




**Property Card: NEW HAMPSHIRE STATE OF**  
Town of Conway, NH



**Parcel ID:** 261-43

**Owner:** NEW HAMPSHIRE STATE OF

**Co-Owner:** TENANT:VACANT

**Mailing Address:** PO BOX 483  
CONCORD, NH 03302-0483

**Physical Location:** 01049 EAST MAIN ST

**General Information**

**State Class:** 901  
**Class:** EI  
**District No.:** 4  
**Zone:** RA  
**Total Acres:** 1.770

**Assessed Value**

**Land:** \$110,300  
**Use Value Land:** \$0  
**Buildings:** \$193,300  
**Total:** \$303,600

**Sale History**

**Book/Page:** 2454-00160  
**Deed Date:** 20050907  
**Sale Date:** 20050907  
**Sale Type:** LAND + BLDG  
**Sale Price:** \$0

**Building Details**

**PPN #** 4393  
**Series Card #** 1  
**Living Units:** 1  
**Style:** CAPE  
**Year Built:** 1954  
**Effective Year Built:** 0  
**True TLA (incl. fin. bsmt):** 816  
**TLA** 816  
**Stories:** 1  
**Total Rooms:** 4  
**Total Bedrooms:** 2  
**Number Full Baths:** 1  
**Number Half Baths:** 0

**WB/FP Openings:** 1  
**Heating Type:** BASIC  
**Heating Fuel Type:** OIL  
**Basement:** FULL  
**FBLA Size:** 0  
**Attic:** UNFIN  
**Exterior Walls:** 1  
**Basement / Garage:** 0  
**CDU Cond Depr Util:** FR  
**Grade:** C



[www.cai-tech.com](http://www.cai-tech.com)

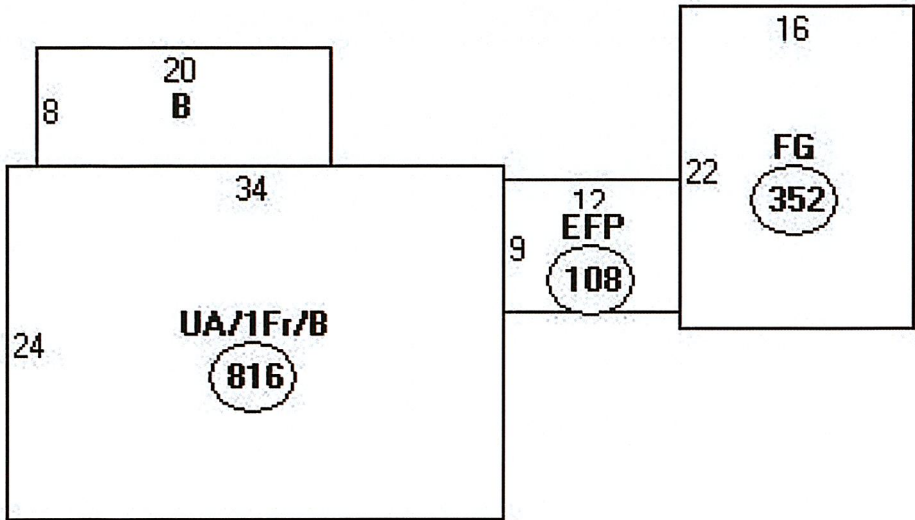
This information is believed to be correct but is subject to change and is not warranted.

7/10/2024

Property Information - Conway, NH

Page 1 of 2

BUILDING SKETCH




Descriptor/Area

- A:UA/1Fr/B  
816 sqft
- B:DFF  
160 sqft
- C:EFP  
108 sqft
- D:FG  
352 sqft




[www.cai-tech.com](http://www.cai-tech.com)

This information is believed to be correct but is subject to change and is not warranted.



Property Card: NEW HAMPSHIRE STATE OF  
Town of Conway, NH

	<b>Parcel ID:</b> 261-44  <b>Owner:</b> NEW HAMPSHIRE STATE OF  <b>Co-Owner:</b>  <b>Mailing Address:</b> PO BOX 483 CONCORD, NH 03302-0483  <b>Physical Location:</b> 01025 EAST MAIN ST
<b>General Information</b>	<b>Assessed Value</b>
<b>State Class:</b> 901 <b>Class:</b> EV <b>District No.:</b> 4 <b>Zone:</b> RA <b>Total Acres:</b> 0.770	<b>Land:</b> \$86,300 <b>Use Value Land:</b> \$0 <b>Buildings:</b> \$0  <b>Total:</b> \$86,300
<b>Sale History</b>	
<b>Book/Page:</b> 2435-00640 <b>Deed Date:</b> 20050715 <b>Sale Date:</b> 20050715 <b>Sale Type:</b> LAND + BLDG <b>Sale Price:</b> \$0	
<b>Building Details</b>	
<b>PPN #</b> 5566 <b>Series Card #</b> 1 <b>Living Units:</b> 1 <b>Style:</b> 0 <b>Year Built:</b> 0 <b>Effective Year Built:</b> 0 <b>True TLA (incl. fin. bsmt):</b> 0 <b>TLA</b> 0 <b>Stories:</b> 0 <b>Total Rooms:</b> 0 <b>Total Bedrooms:</b> 0 <b>Number Full Baths:</b> 0 <b>Number Half Baths:</b> 0	<b>WB/FP Openings:</b> 0 <b>Heating Type:</b> 0 <b>Heating Fuel Type:</b> 0 <b>Basement:</b> 0 <b>FBLA Size:</b> 0 <b>Attic:</b> 0 <b>Exterior Walls:</b> 0 <b>Basement / Garage:</b> 0 <b>CDU Cond Depr Util:</b> <b>Grade:</b>



www.cai-tech.com

This information is believed to be correct but is subject to change and is not warranted.

7/10/2024

Property Information - Conway, NH

Page 1 of 2



## BUILDING SKETCH

	<u>Descriptor/Area</u>



[www.cai-tech.com](http://www.cai-tech.com)

This information is believed to be correct but is subject to change and is not warranted.


7/10/2024

Property Information - Conway, NH

Page 2 of 2



Property Card: NEW HAMPSHIRE STATE OF  
Town of Conway, NH

	<b>Parcel ID:</b> 261-54  <b>Owner:</b> NEW HAMPSHIRE STATE OF  <b>Co-Owner:</b>  <b>Mailing Address:</b> PO BOX 483 CONCORD, NH 03302-0483  <b>Physical Location:</b> 00000 EAST MAIN ST
<b>General Information</b>	<b>Assessed Value</b>
<b>State Class:</b> 901 <b>Class:</b> EV <b>District No.:</b> 9 <b>Zone:</b> RA <b>Total Acres:</b> 143.830	<b>Land:</b> \$51,800 <b>Use Value Land:</b> \$0 <b>Buildings:</b> \$0  <b>Total:</b> \$51,800
<b>Sale History</b>	
<b>Book/Page:</b> - <b>Deed Date:</b> 0 <b>Sale Date:</b> 0 <b>Sale Type:</b> 0 <b>Sale Price:</b> \$0	
<b>Building Details</b>	
<b>PPN #</b> 8615 <b>Series Card #</b> 1 <b>Living Units:</b> 0 <b>Style:</b> 0 <b>Year Built:</b> 0 <b>Effective Year Built:</b> 0 <b>True TLA (incl. fin. bsmt):</b> 0 <b>TLA</b> 0 <b>Stories:</b> 0 <b>Total Rooms:</b> 0 <b>Total Bedrooms:</b> 0 <b>Number Full Baths:</b> 0 <b>Number Half Baths:</b> 0	<b>WB/FP Openings:</b> 0 <b>Heating Type:</b> 0 <b>Heating Fuel Type:</b> 0 <b>Basement:</b> 0 <b>FBLA Size:</b> 0 <b>Attic:</b> 0 <b>Exterior Walls:</b> 0 <b>Basement / Garage:</b> 0 <b>CDU Cond Depr Util:</b> <b>Grade:</b>



www.cai-tech.com

This information is believed to be correct but is subject to change and is not warranted.

7/10/2024

Property Information - Conway, NH

Page 1 of 2

**BUILDING SKETCH**

	<u>Descriptor/Area</u>



[www.cai-tech.com](http://www.cai-tech.com)

This information is believed to be correct but is subject to change and is not warranted.

7/10/2024

Property Information - Conway, NH