

CANNOLI

4171 Cannoli Circle, Las Vegas, NV 89103

AVAILABLE
For Lease

WYNN RD

TROPICANA AVE

NAP

NAP



5960 South Jones Boulevard
Las Vegas, Nevada 89118
T 702.388.1800
F 702.388.1010
www.mdlgroup.com

Jerdin Lindquist
Associate
Lic#: BS.0146806
702.755.1528
jlindquist@mdlgroup.com

Myles Johnson
Advisor
Lic#: BS.1002160
702.600.3307
mjohnson@mdlgroup.com

Buck Hujabre
Senior Vice President
Lic#: BS.1002453 LLC
225.284.0985
bhujabre@mdlgroup.com



Leasing Details



\$0.30 PSF MG
Lease Rate



±0.46
Land Acre



Southwest
Submarket

Demographics

Population	1 mile	3 miles	5 miles
2024 Population	10,520	119,956	367,648
Average Household Income	1 mile	3 miles	5 miles
2024 Average Household Income	\$86,026	\$72,159	\$84,886

Property Highlights

- Property is soon to be paved
- Industrial yard space
- Available immediately
- Water and power included in the yard space
- Options to lease the entire space are available, or alternatively, the owner is prepared to customize the area to suit your needs
- 1.3 mile access to the I-15 Freeway
- Located just off W. Tropicana Ave. and within a 5 minute drive of Las Vegas Blvd., Allegiant Stadium

● Power Center Retail ● Golf Club ● Las Vegas Strip ● Airport ● Academia





Clark County Nevada


Synopsis

As of the 2020 census, the population was 2,265,461, with an estimated population of 2,350,611 in 2024. Most of the county population resides in the Las Vegas Census County Divisions across 435 square miles. It is by far the most populous county in Nevada, and the 14th most populous county in the United States. It covers 7% of the state's land area but holds 73% of the state's population, making Nevada one of the most centralized states in the United States.

With jurisdiction over the world-famous Las Vegas Strip and covering an area the size of New Jersey, Clark County is the nation's 14th-largest county. The County is a mix of urban and rural locales that offers the convenience of city living with access to some of the nation's best outdoor recreational areas just a short drive away.

Clark County employs more than 10,000 people over 38 departments. The County has an annual budget of \$11.4 billion, which surpasses that of the state government.

Quick Facts

 **±7,892**

Land Area
(Square Miles)

 **2,265,461**

Population

 **298**

Pop. Density
(Per Square Mile)

Sources: clarkcountynv.gov, data.census.gov, lvgea.org, wikipedia.com

5960 South Jones Boulevard
Las Vegas, Nevada 89118

T 702.388.1800 | F 702.388.1010
www.mdlgroup.com


City of Las Vegas


Synopsis

The City has cultivated and championed a variety of important projects for the benefit of the community. Some highlights include Universal Studios is coming to Las Vegas! Universal Studios is building it's first ever permanent horror experience. Just North of the Las Vegas Strip, the 110,000 square foot attraction will add on to the 20-acre Area15 entertainment district. The City is looking forward to the new developments and is anticipating these attractions to be groundbreaking additions to the Las Vegas entertainment scene.

Quick Facts

 **±141**
Size (Sq. Mi.)

 **641,903**
Population

 **4,525**
Pop. Density (Per Sq. Mi.)

The City is also bringing new technologies and industry to Las Vegas.

The heart of the Innovation District is the International Innovation Center @ Vegas. The City of Las Vegas continues to be a hub for innovation and technology with opening 2 Innovation Centers for established and emerging tech companies developing smart technologies.

Source: www.wikipedia.com,
vegasdevmap.com

Southern Nevada Growth

200,000+

Number of jobs
added between
2011 and 2019.

7,500+

Number of new
businesses added
between 2011 and 2019.

85%

Milestone graduation
rate for Clark County
school district in 2019.



Education & Workforce Development

Southern Nevada's post-secondary education and training institutions have significantly increased their offerings.

Notably, the **University of Nevada, Las Vegas (UNLV)** doubled its research and development (R&D) performance over the last decade and reached R1 status in 2018, the highest classification for research universities. Additionally, the newly formed UNLV School of Medicine started class in 2017.

Nevada State College (NSC) more than double its degree awards since 2011, with especially strong growth in awards to racial and ethnic minorities, and in health professions that support a key regional target industry.

The College of Southern Nevada (CSN) was named as a Leader College of Distinction by national non-profit network Achieving the Dream in 2019 for its work on improving student outcomes and reducing student achievement gaps.

Innovation Ecosystem

In 2016, Las Vegas established an Innovation District to spur smart-city technology infrastructure and launched the International Innovation Center @ Vegas (IIC@V) incubator to support development of high priority emerging technologies.

The Las Vegas-based Nevada Institute for Autonomous Systems was designated in 2013 as one of six official unmanned aircraft systems (UAS) test sites in the United States, and the UNLV Tech Park has quickly emerged as a hub for regional innovation.

In July 2019, Google broke ground on a \$600 million data center, and in October 2019 Switch announced a partnership with UNLV to support sports science R&D. Switch also expanded its footprint in Southern Nevada to 4.6M SF of data center space.

The Las Vegas Convention and Visitors Authority (LVCVA) partnered with the Boring Company to build a high-speed electric autonomous people mover for the Las Vegas Convention Center.

Source: Las Vegas Global Economic Alliance (LVGEA)



Service you deserve. People you trust.



5960 South Jones Boulevard
Las Vegas, Nevada 89118

T 702.388.1800 | F 702.388.1010
www.mdlgroup.com

Transit from Las Vegas

Destination	Est. Travel Time	Distance (Mi)
Los Angeles, CA	3 hrs, 55 min	265
Phoenix, AZ	4 hrs, 40 min	300
San Diego, CA	4 hrs, 45 min	327
Salt Lake City, UT	5 hrs, 50 min	424
Reno, NV	6 hrs, 55 min	452
San Francisco, CA	8 hrs, 15 min	565
Boise, ID	9 hrs, 30 min	634
Santa Fe, NM	9 hrs, 10 min	634
Denver, CO	10 hrs, 45 min	752
Cheyenne, WY	11 hrs, 50 min	837
Helena, MT	12 hrs, 55 min	907
Portland, OR	15 hrs, 45 min	982
Seattle, WA	16 hrs, 50 min	1,129

