











stead Meats Holding Tank identified

LEGEND / KEY

-  Parcel Boundary
-  Condominium
-  Gap or Overlap
-  "hooks" indicate parcel ownership crosses a line
-  Parcel line
-  Right of Way line
-  Meander line
-  Lines between deeds or lots
-  Historic Parcel Line
-  Vacated Right of Way

A complete map legend (map key) is available at: tinyurl.com/BrownDogLegend

Map printed
7/12/2023



1:1,200

1 inch = 100 feet*

1 inch = 0.0189 miles*

**original page size is 8.5" x 11"*
Appropriate format depends on zoom level

This is a custom web map created by an online user of the GIS map services provided by the

**Brown County Wisconsin
Planning & Land Services
Department**



(920) 448-6480

www.browncountywi.gov

