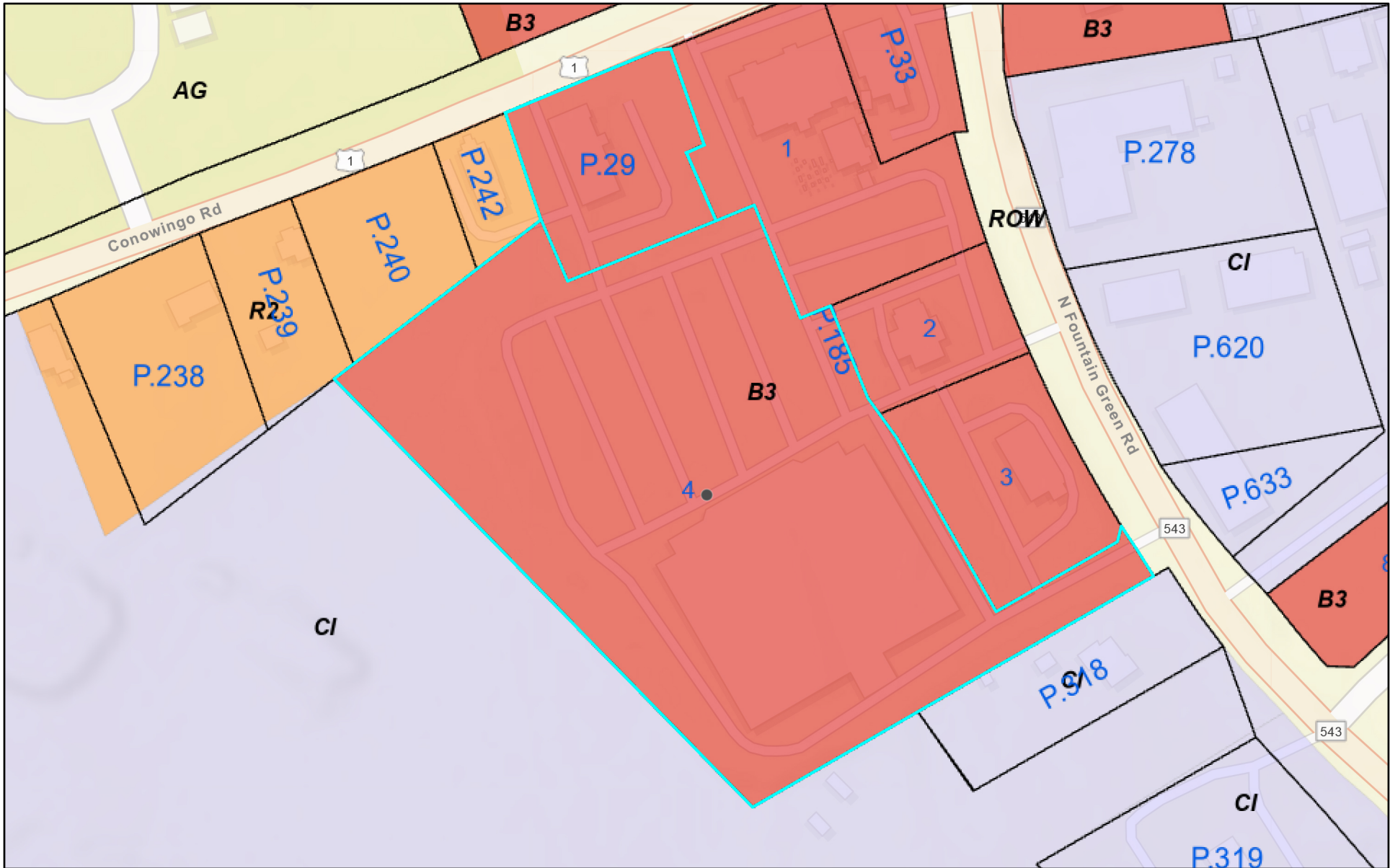








Zoning Map - Harford County WebGIS




10/21/2024, 3:06:57 PM

-  Harford County Boundary
-  Cadastral

- 2017 Zoning
-  AG Agricultural District
 -  B3 General Business District

-  CI Commercial Industrial District
-  R2 Urban Residential District



Sources: Esri, Airbus DS, USGS, NGA, NASA, CGIAR, N Robinson, NCEAS, NLS, OS, NMA, Geodatastyrelsen, Rijkswaterstaat, GSA, Geoland, FEMA,