BOUNDARY SURVEY SHOWING EXISTING TRACTS, PREPARED FOR STANDARD SOLAR, INC.

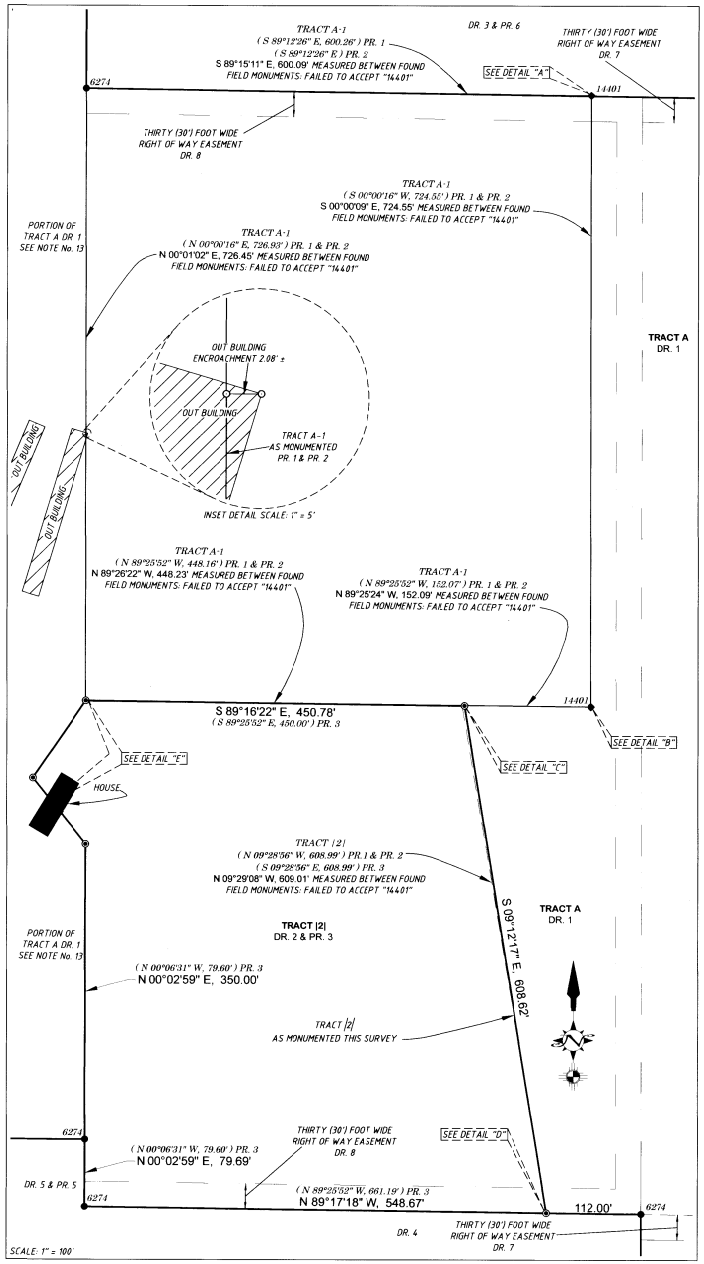

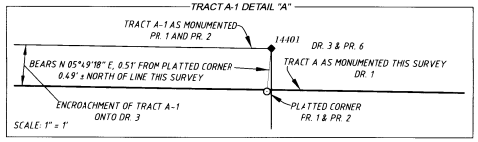

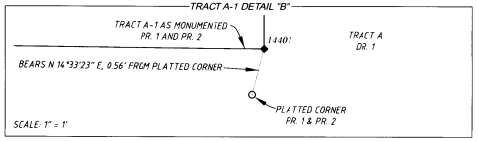

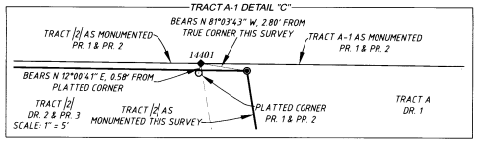

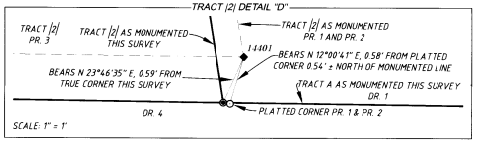

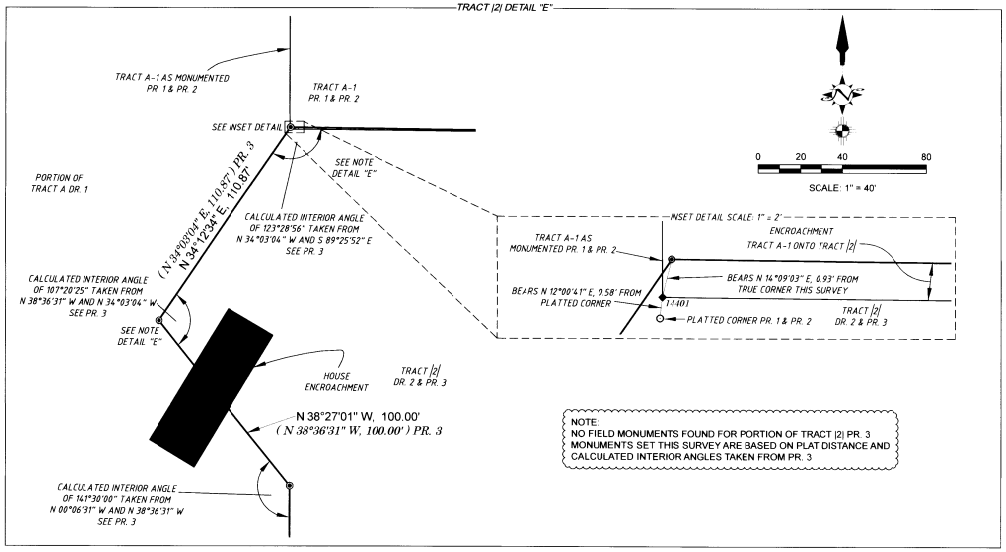

NOTE:
NO FIELD MONUMENTS FOUND FOR PORTION OF TRACT |2| PR. 3
MONUMENTS SET THIS SURVEY ARE BASED ON PLAT DISTANCE AND CALCULATED INTERIOR ANGLES TAKEN FROM PR. 3

LEGEND

◉	SET No. 4 REBAR WITH PLASTIC CAP STAMPED "PS 21664"
WC	DENOTES WITNESS CORNER
T	NMDOT RIGHT-OF-WAY RAIL
●	MONUMENT FOUND AND ACCEPTED AS NOTED
◆	MONUMENT FOUND, FAILED TO ACCEPT, AS NOTED
6274	No. 5 REBAR WITH ALUMINUM CAP STAMPED "6274"
6999	No. 4 REBAR WITH PLASTIC CAP STAMPED "6999"
10261	No. 4 REBAR WITH PLASTIC CAP STAMPED "10261"
14401	No. 4 REBAR WITH PLASTIC CAP STAMPED "14401"
○	CALCULATED MEASURED POINT; NO MONUMENT SET
•	DETAIL POINT, AS NOTED
—— Ō ——	POLE LINE WITH OVERHEAD WIRES
—— X ——	WIRE FENCE
—— W ——	POSSIBLE LOCATION OF UNDERGROUND PRIVATE WATERLINE
—— G ——	LOCATION OF UNDERGROUND NATURAL GAS UTILITY LOCATED BY OTHERS
—— T ——	LOCATION OF UNDERGROUND TELECOMMUNICATION UTILITY LOCATED BY OTHERS

2406
FILED IN MY OFFICE
AT 10:40 O'CLOCK AM
DATE 6/3/14
SAN MIGUEL
COUNTY CLERK AND RECORDER
CLERK Melanie Y. Rivera
DEPUTY: M. Sena
BOOK 70 PAGE 24

ΛΣ

COPYRIGHT © PASS, LLC MMXIV

PLUMB ACCURATE SURVEY SYSTEMS, LLC

ING. JACOB JUDE REGENSBERG PS 21664
PO BOX 433 • 497 CR A020
GUADALUPITA, N.M. 87722
(505) 652-0609 survey.v2@gmail.com

RECORD OWNER
KATHARINE DUKE LIVING TRUST
U.P.C.: 1 - 097 - 097 - 030 - 200

LOCATION: INDEXING INFORMATION FOR COUNTY CLERK
PROJECTED SECTION 36, T 17 N, R 16 E N.M.P.M. &
PROJECTED SECTION 31, T 17 N, R 17 E N.M.P.M.

BOUNDARY SURVEY PLAT

JOB NO. 2013-005
SHEET 2 OF 3