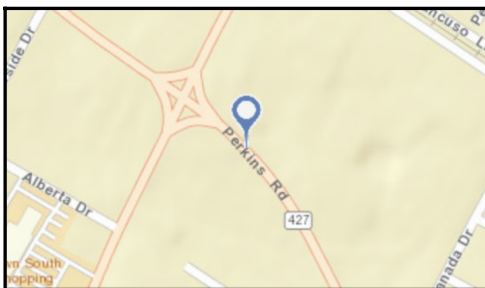
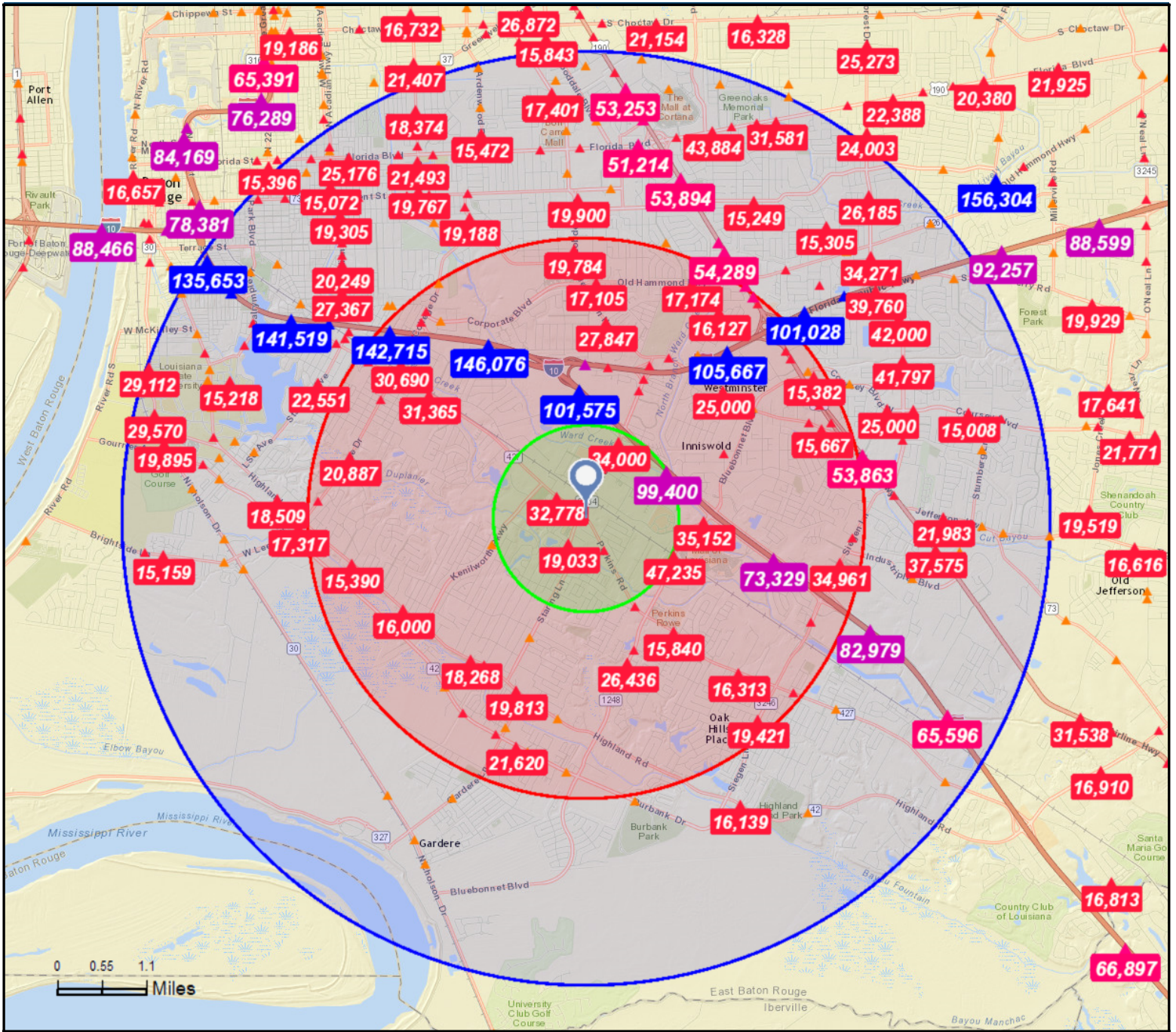




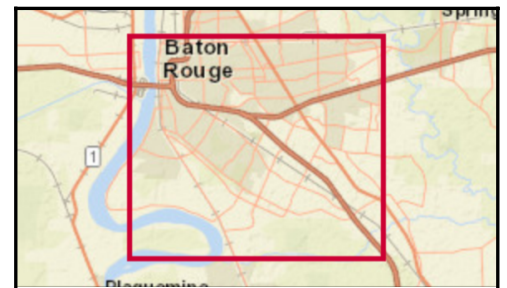
# Traffic Count Map

7657 Perkins Rd, Baton Rouge, Louisiana, 70810  
Rings: 1, 3, 5 mile radii

Prepared by Carmen R. Austin, CCIM  
Latitude: 30.39427  
Longitude: -91.10857



- Average Daily Traffic Volume**
- ▲ Up to 6,000 vehicles per day
  - ▲ 6,001 - 15,000
  - ▲ 15,001 - 30,000
  - ▲ 30,001 - 50,000
  - ▲ 50,001 - 100,000
  - ▲ More than 100,000 per day



Source: ©2015 Market Planning Solutions, Inc.