

Aerial Map



©2025 AgriData, Inc.



MEYER & COMPANY
REAL ESTATE and AUCTIONS
BOUNDARY LINES
ARE APPROXIMATE

Maps Provided By:




surety
CUSTOMIZED ONLINE MAPPING


© AgriData, Inc. 2023 www.AgriDataInc.com

Boundary Center: 38° 57' 53.5, -90° 56' 49.94


31-49N-1E
Lincoln County
Missouri

0ft 514ft 1028ft





N
W E
S



5/14/2025