








for
Granite View LLC

LEGEND

- ⊙ = Set 5/8"x30" rebar, marked LS 6021
- ⦿ = Set or found 1/2"x24" rebar, marked LS 6021
- ▣ = Found 5/8" rebar, or as marked
DK = LS 848; GS = LS 3627
-  = Block Corner or as noted
-  = Fence line
-  = Utility Pole
-  = Guy Wire or Guy Pole
-  = Fire Hydrant
-  = Water Valve
- = Phone pedestal
-  = Culvert
- ⊙ = Vert. red metal pipe

Bearings based on Record of Survey Inst. #77979
Elevations based on City of New Meadows benchmark.
Contour interval of 1/2 foot.
Power/Phone lines are to lowest line.

LINE TABLE TIES			
LINE	DIRECTION	DISTANCE	DESCRIPTION
L1	S.16°27'02"W.	0.61'	from calculated corner to found 5/8" rebar
L2	N.26°53'49"W.	0.38'	from calculated corner to found 5/8" rebar
L3	S.1°21'06"W.	9.98'	from USFS alum. cap to USFS alum. cap

See Record of Survey
Inst. # 87638
#95)

See Record of Survey
Inst. # 77979