


















# City of Cleburne



Cleburne I77GIS

- |   |                  |   |                         |   |                    |   |                           |
|---|------------------|---|-------------------------|---|--------------------|---|---------------------------|
|  | City Limits      |  | Water Fire Hydrant      |  | Sewer Lift Station |  | Street and Alley Closures |
|  | ETJ              |  | Water Fire Hydrant Lead |  | Sewer Cleanout     |   |                           |
|  | Parcels          |  | Water Main              |  | Sewer Gravity Main |   |                           |
|  | Road Centerlines |  | JCSUD Water Lines       |  | Sewer Force Main   |   |                           |
|  | Water Valve      |  | Sewer Manhole           |  | Aquilla Pipeline   |   |                           |
|  | Water Meter      |   |                         |   |                    |   |                           |

DISCLAIMER: THIS MAP IS NOT INTENDED TO DISPLAY PRECISE LOCATIONS AND DIMENSIONS. THE CITY OF CLEBURNE ASSUMES NO LIABILITY FOR THE ACCURACY OF THIS MAP.