



1032 N. Rangeline Rd. Carmel, IN 46032

PRICE REDUCTION!



PROPERTY DESCRIPTION

**Prime Commercial Land for Sale or Rent
Retail / QSR / Office or small multistory
apartment building**

•GAS AND C-STORE RESTRICTED•

Development Located in the heart of Carmel, this .42 acre plot is ideal for a retail or office development. With its prime location, high visibility, and easy access to main arteries, this property presents a unique opportunity for developers and investors alike.

The site is currently zoned for commercial use and has all necessary utilities in place, including water, sewer, and electricity. The lot is flat and clear, ready for construction to begin immediately. The property is situated near Clay Terrace, surrounded by major retailers, restaurants, and office buildings.

OFFERING SUMMARY

Lease Rate and Sale Price:	\$600,000
Available SF:	0.42 Acres
Lot Size:	0.42 Acres

DEMOGRAPHICS	1 MILE	3 MILES	5 MILES
Total Households	3,495	28,617	57,555
Total Population	7,823	69,575	141,394
Average HH Income	\$121,839	\$129,588	\$130,128



Elaine Farhood • VP, Development
317.446.9684 • elaine@tharpinvest.com

FOR SALE OR FOR LEASE/BTS



1032 N. Rangeline Rd.
Carmel, IN 46032



BROKERAGE | MANAGEMENT | DEVELOPMENT

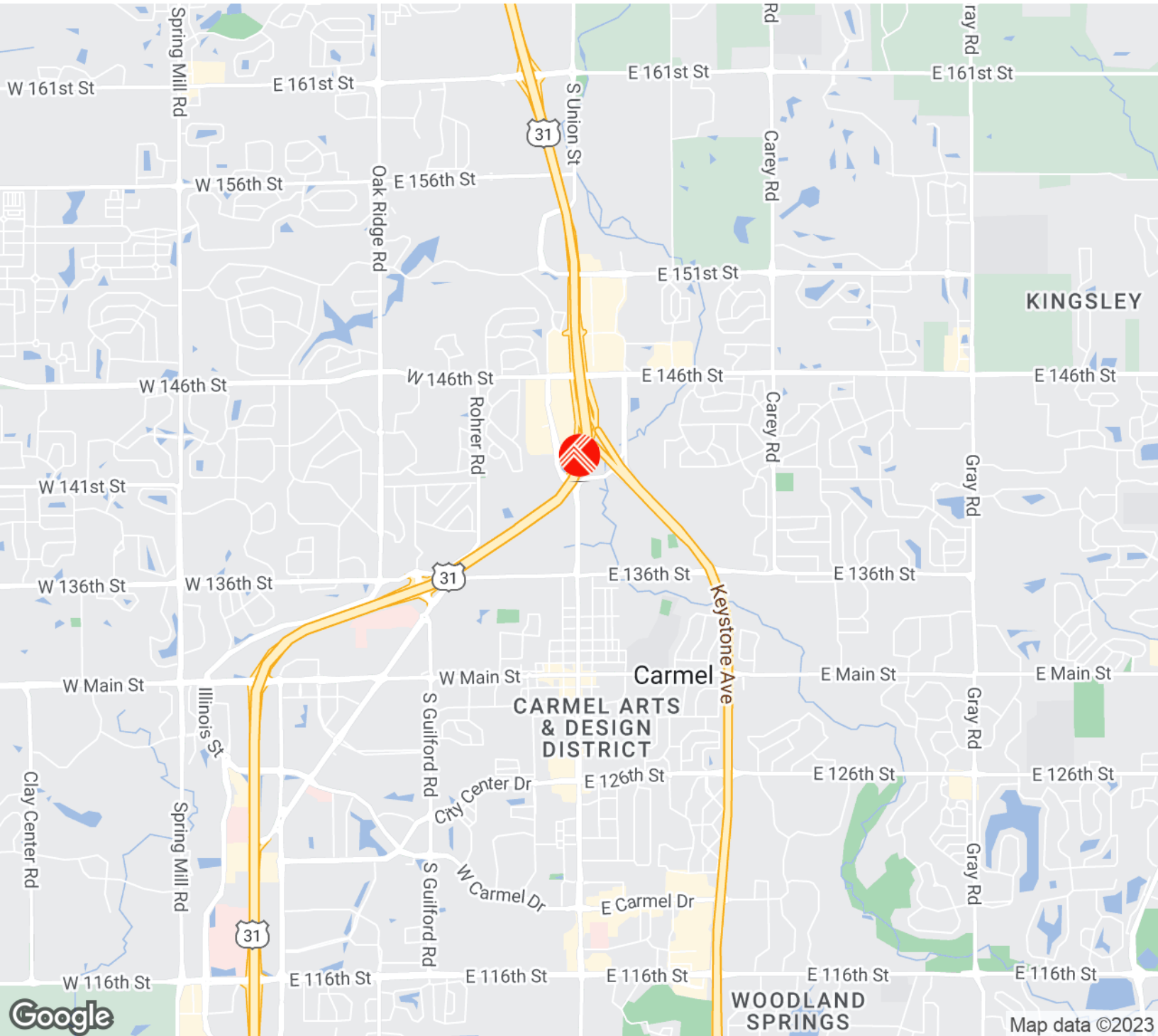
Tharp Realty Group • 6910 N Shadeland Avenue, Suite 200 • Indianapolis, IN 46220 • 317.890.1714 • tharprealty.com





1032 N. Rangeline Rd.
Carmel, IN 46032

Regional Map





1032 N. Rangeline Rd. Carmel, IN 46032

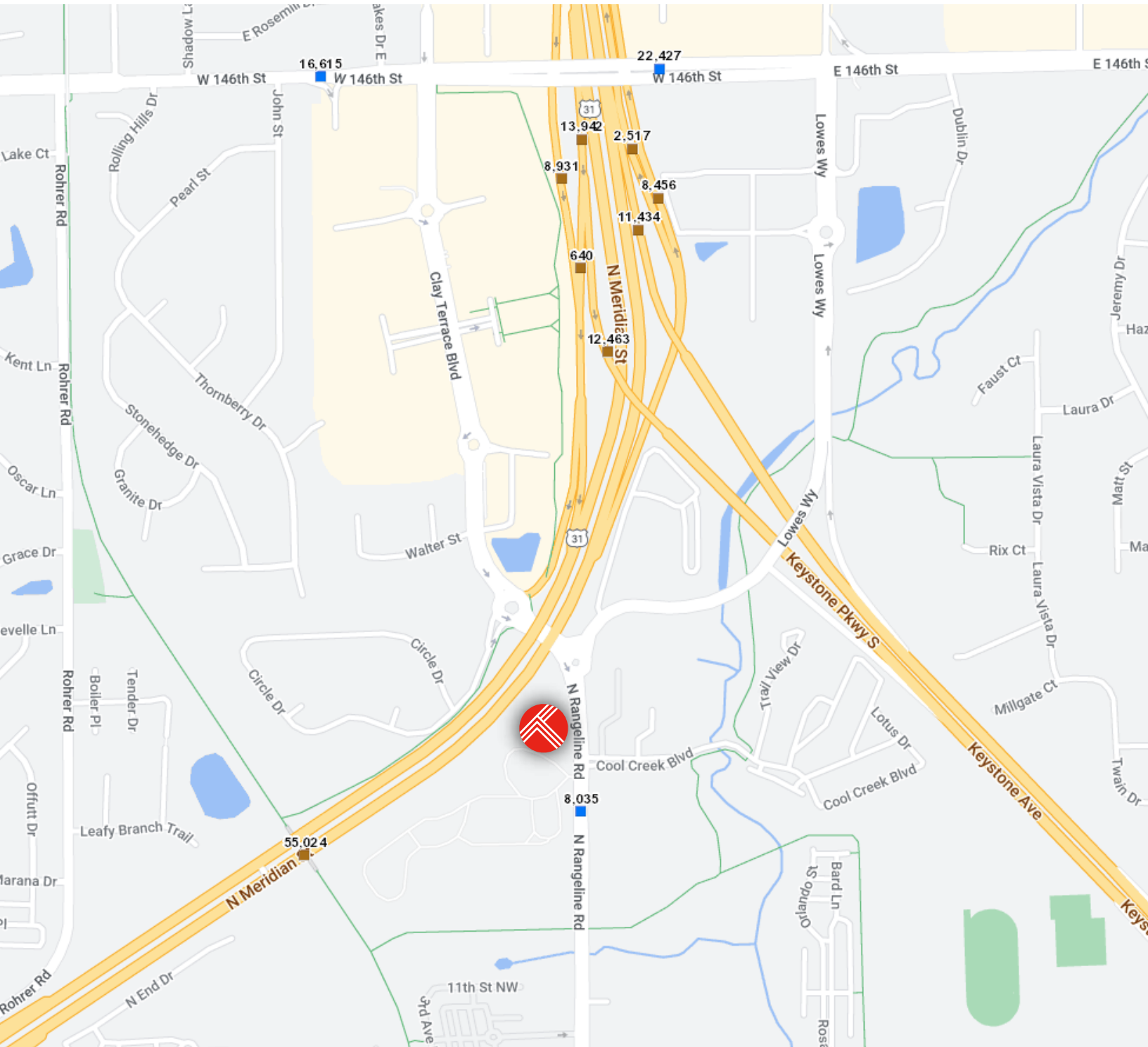
Area Retailers





1032 N. Rangeline Rd. Carmel, IN 46032

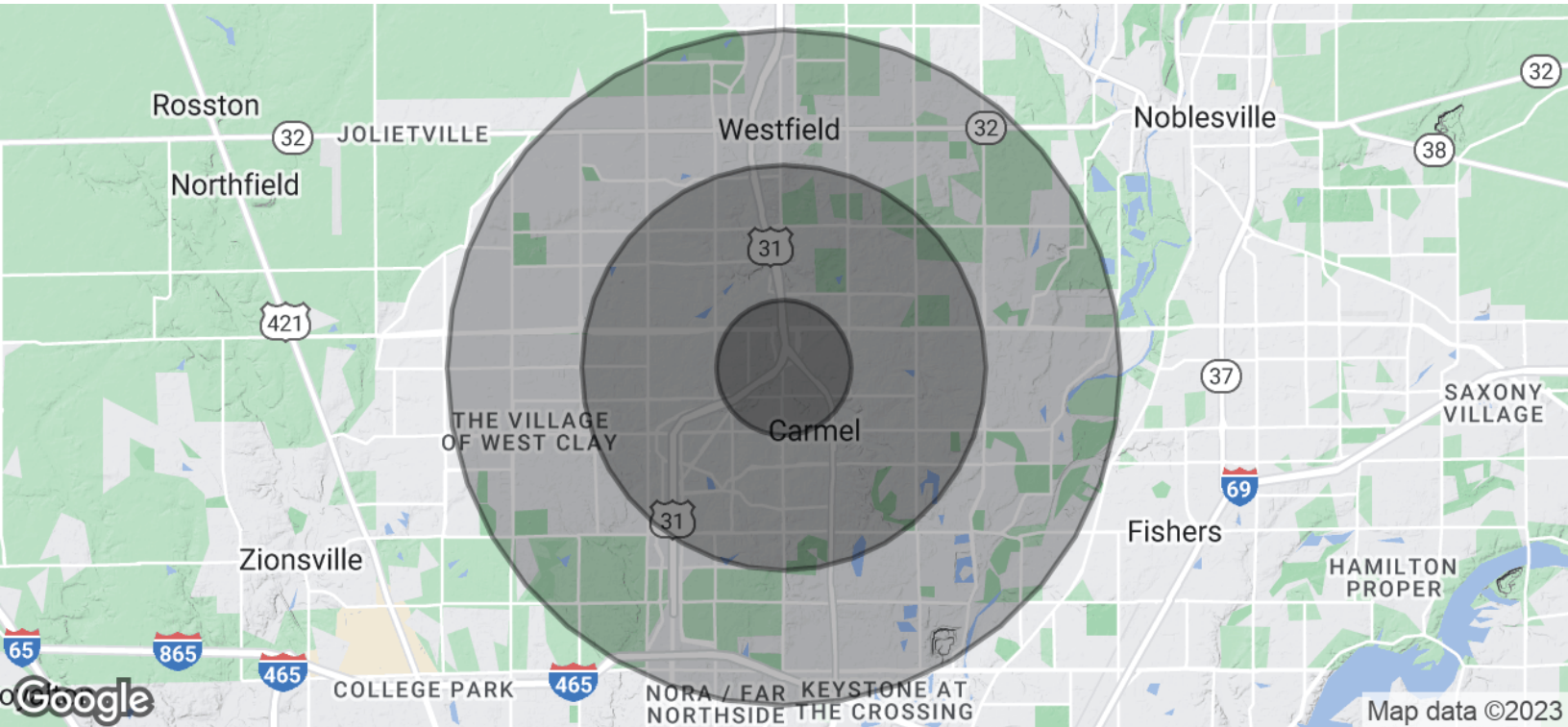
Traffic Volumes





1032 N. Rangeline Rd.
Carmel, IN 46032

Demographics



POPULATION	1 MILE	3 MILES	5 MILES
Total Population	7,823	69,575	141,394
Average Age	40.8	40.2	39.8
Average Age (Male)	39.9	40.0	39.4
Average Age (Female)	41.4	40.0	40.3
HOUSEHOLDS & INCOME	1 MILE	3 MILES	5 MILES
Total Households	3,495	28,617	57,555
# of Persons per HH	2.2	2.4	2.5
Average HH Income	\$121,839	\$129,588	\$130,128
Average House Value	\$311,118	\$340,833	\$329,602

* Demographic data derived from 2020 ACS - US Census

