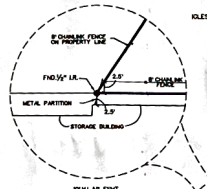
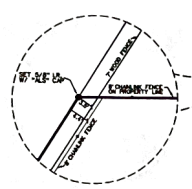
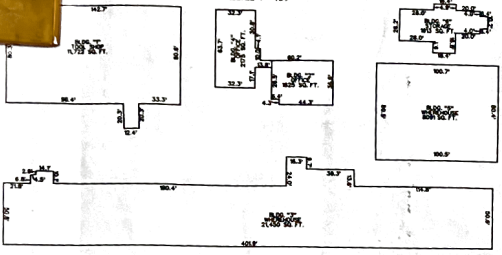


BUILDING DIMENSIONS
(SCALE: 1" = 40')



JOS. ALLUM SR. SURVEY
A-1055

JOS. ALLUM JR. SURVEY
A-1054

JOS. ALLUM SR. SURVEY
A-1055

JOS. ALLUM JR. SURVEY
A-1054

BLOCK 1

BLOCK 2

24
23
22
21
20
19
18
17
16
15
14
13
12
11
10
17


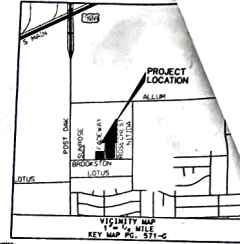
- TRACTS RECORD INFORMATION
1. PLASTICS ACQUISITION CORPORATION
3.907 ACRES (PARCEL D)
F.M. 2070458881, H.C.O.P.R.R.P.
 2. PLASTICS ACQUISITION CORPORATION
1.208 ACRES (PARCEL B)
F.M. 2070458881, H.C.O.P.R.R.P.
 3. PLASTICS ACQUISITION CORPORATION
(PARCEL D)
F.M. 2070458881, H.C.O.P.R.R.P.
 4. PLASTICS ACQUISITION CORPORATION
(PARCEL C)
F.M. 2070458881, H.C.O.P.R.R.P.

LEGEND

- CLEAR CUT
- FENCE CORNER
- FINE HYDRAUL
- GAS METER
- DRIVE ALLEY
- HIGH BANK
- FURNACE
- MANHOLE
- WINDMILL
- PROPERTY CORNER
- SIGN
- TEST LEAD
- TREE
- VALVE
- WATER METER
- WATER VALVE

ABBREVIATIONS

- ADM. ADMIRAL
- BAC. BALDING
- BEAR BEAR
- CONC. CONCRETE
- FAB. FABRIC
- FIN. FINISH
- HCOR. HUNTER COUNTY DEED RECORD
- HCORAPP. HUNTER COUNTY APP. RECORD
- IRON ROD
- LP. IRON PIPE
- P.T.P. PICKED TOP PIPE
- POST
- RF. REINFORCED CONCRETE PIPE
- BLK. BENT OF ROAD
- SAL.F. SQUARE FEET
- VOL. VOLUME



ALTA/ASCM LAND TITLE SURVEY
OF

4 TRACTS

BEING OUT OF
AMENDED ALLUM ACRES ANNEX
RECORDED IN
VOLUME 15, PAGE 9, H.C.M.R.
IN THE
JOS. ALLUM SR. SURVEY, ABSTRACT 1055
& THE
JOS. ALLUM JR. SURVEY, ABSTRACT 1054
HARRIS COUNTY, TEXAS
FOR

FADEWAY LLC

ANDREW LONNIE SIKES, INC.
CONVENTIONAL SURVEYING, GPS & AERIAL MAPPING

11415 BARBERS PT. HOUSTON, TEXAS 77036
409.884.7000 FAX 409.884.7001
WWW.ALSIKES.COM

DATE: 08/11/2011 10:52 AM
PROJECT NO. 229-001
SHEET NO. 1