












**Legend**

-  Back Creek Extension Manholes
-  1A
-  1B
-  2
-  1C
-  Gibsonville Manholes
-  Gibsonville Gravity Sewer
-  WHITSETT
-  Gibsonville City Limits
-  BURLINGTON
-  Whitsett Partners

THIS EXHIBIT MAP IS FOR INFORMATIONAL PURPOSES ONLY. AERIAL PHOTOGRAPHY, UTILITIES, PARCELS, AND OTHER BOUNDARIES WERE REPRODUCED FROM ALAMANCE/GUILFORD COUNTY GIS FILES. WHILE ALL EFFORTS ARE MADE TO ENSURE ACCURACIES, ALL LOCATIONS ARE APPROXIMATE. THE TOWN OF GIBSONVILLE AND ALLEY WILLIAMS CARMEN & KING, INC. ASSUME NO RESPONSIBILITY FOR INACCURACIES WITH THIS DATA.



alley, williams, carmen & king, inc.  
**ENGINEERS & ARCHITECTS**  
 740 chapel hill road      p.o. box 1179  
 burlington, n.c. 27215      (336)226-5534

**TOWN OF**  
**GIBSONVILLE**  
 GUILFORD COUNTY, NORTH CAROLINA

**PROPOSED**  
**SEWER IMPROVEMENTS**  
**WHITSETT PARTNERS**  
**EXHIBIT**

DRAWN BY: SBM  
 CHECKED BY: JSJ  
 DATE: 11/1/2018  
 SCALE: 1" = 400'  
 JOB NO: 14102