

0.6 Miles North to HWY 41 Traffic Signal  
1.2 Miles to I-75 Exit 1

**ACCESS POINT #2**  
Full access to vans and cars. Minimal access to semi-truck (no left turn - low bridge)

**ACCESS POINT #4**  
Full access to vans and cars. Minimal access to semi-truck (no left turn - low bridge)

**ACCESS POINT #5**  
Full access to vans and cars. Minimal access to semi-truck (no left turn - low bridge)

**CSIP North**  
+/- 500,000 SF  
35 Acres

**CSIP South**  
+/- 800,000 SF  
56 to 62 Acres





**ACCESS POINT #1**  
Full access to semi trucks, vans, cars

**ACCESS POINT #3**  
Minimal access to vans and cars (right turn onto and from Biggs Rd). No semi-truck access

**TRAFFIC SIGNAL**

**ACCESS POINT #1**  
Full access to semi trucks, vans, cars

**ACCESS POINT #2**  
Full access to semi trucks, vans, cars

-  Semi-Truck Traffic
-  Van Traffic
-  Car Traffic
-  Property Available to Assemble



**EXIT 353**

