

PHASE I ENVIRONMENTAL SITE ASSESSMENT

**PINELLAS COUNTY
PARCEL ID # 27-29-15-00000-210-0300
SOUTH MARTIN LUTHER KING JR. AVENUE
LARGO, FLORIDA 33756**

Prepared for:

**ODIN ENTERPRISES, INC.
613 SOUTH MISSOURI AVENUE, SUITE #101
CLEARWATER, FLORIDA 33756**

Prepared by:

**STREAMLINE ENVIRONMENTAL, INC.
1821 SAHLMAN DRIVE
TAMPA, FLORIDA 33605
(813) 258-5561**

STREAMLINE PROJECT NO. 055RC-443569

JUNE 5, 2018



TITLE PAGE

This Phase I Environmental Site Assessment of the Subject Property consisting of Pinellas County Parcel ID No. 27-29-15-00000-210-0030 in Largo, Pinellas County, Florida has been prepared and reviewed by an environmental professional knowledgeable of principles related to standard environmental site assessments.

I declare that, to the best of my professional knowledge and belief, I meet the definition of Environmental Professional as defined in §312.10 of 40 CFR 312.

I have the specific qualifications based on education, training, and experience to assess a property of the nature, history, and setting of the site. I have developed and performed the all appropriate inquiries in conformance with the standards and practices set forth in 40 CFR Part 312.



Paul E. Maxwell
Project Geologist, GIT#75
Streamline Environmental

June 5, 2018

Date

EXECUTIVE SUMMARY

The Executive Summary presents the significant findings of the Phase I Environmental Site Assessment (Phase I ESA) completed for the subject property comprised of Pinellas County Parcel ID No. 27-29-15-00000-210-0030 located in Largo, Pinellas County, Florida. The Executive Summary is a summary of the Phase I ESA and should not be considered a stand-alone document. The User of this report is encouraged to complete and review the entire Phase I ESA report in its entirety to gain a full understanding of the assessment results and limitations. The Report shall govern in the event of any inconsistency between this Summary and the Report.

The purpose of the Phase I ESA study was to identify recognized environmental conditions (RECs) in connection with the site in accordance with the American Society for Testing and Materials (ASTM) E 1527-13, *Standard Practice for Environmental Site Assessments; Phase I Environmental Site Assessment Process*. A REC is defined under the ASTM Standard as “the presence or likely presence of any hazardous substances or petroleum products in, on, or at a property: due to any release to the environment; under conditions indicative of a release to the environment; under conditions that pose a material threat of a future release to the environment.”

Streamline Environmental, Inc. has performed a Phase I Environmental Site Assessment in conformance with the scope and limitations of ASTM Practice E 1527-13. Any exceptions to, or deletions from, this practice are described in the Data Gaps and Limiting Conditions section herein.

This assessment has not identified any Recognized Environmental Conditions (RECs) in association with the subject property.

Streamline has identified one environmental issue related to the subject property that, while not meeting the definition of a REC, should be considered when evaluating the User’s Business Environmental Risk (BER) and future uses of the subject property. Details regarding the identified BER are as follows:

BER 1 - The subject property owner indicated that an underground septic was previously in service on the subject property. Streamline did not identify any evidence that suggests hazardous materials or petroleum products were introduced into the septic system. If the User feels this finding represents a significant concern, additional assessment can be performed to locate and remove the septic system prior to site redevelopment.

TABLE OF CONTENTS

Page

EXECUTIVE SUMMARY	ii
1.0 INTRODUCTION	1
1.1 Purpose	1
1.2 Definitions	2
1.3 Special Terms and Conditions.....	2
1.4 Limitations of the Assessment	3
1.5 User Reliance	3
2.0 SITE DESCRIPTION	4
2.1 Location and Legal Description	4
2.2 Current Uses of the Site	4
2.3 Descriptions of Site Structures and Improvements	5
2.4 Adjoining Properties	5
3.0 USER PROVIDED INFORMATION	6
4.0 RECORDS REVIEW.....	6
4.1 Standard Environmental Records.....	6
4.1.1 Federal Database Listings	6
4.1.2 State and Tribal Database Listings	7
4.1.3 Other Environmental Records.....	7
4.1.4 Significance of Environmental Records	8
4.2 Physical Setting	10
4.2.1 Topography	10
4.2.2 Geology and Soils	10
4.2.3 Hydrogeology and Hydrology	11
4.3 Historical Use of the Site and Adjoining Properties	11
4.3.1 Aerial Photographs.....	12
4.3.2 Topographic Maps	13
4.3.3 Fire Insurance Maps.....	13
4.3.4 Street Directories	13
4.3.5 Property Appraiser Records.....	14
5.0 SITE INSPECTION.....	14
5.1 Methodology and Limiting Conditions	14
5.2 Description of Site and Site Improvements	14
5.3 Current and Past Uses of Site.....	15
5.4 Current and Past Uses of Adjoining Properties	15
5.5.1 Hazardous Substances and Petroleum Products in Connection with Identified Uses.....	15
5.5.2 Hazardous Substances and Petroleum Products Not in Connection with Identified Uses	16
5.6 Storage Tanks.....	16
5.6.1 Underground Storage Tanks (USTs)	16
5.6.2 Aboveground Storage Tanks (ASTs).....	16
5.7 Odors	16
5.8 Pools of Liquid.....	16
5.9 Drums/Containers.....	16
5.10 Unidentified Substance Containers	16

5.11	Polychlorinated Biphenyls (PCBs).....	16
5.12	Heating/Cooling.....	17
5.13	Stains or Corrosion.....	17
5.14	Drains or Sumps.....	17
5.15	Pits, Ponds, or Lagoons.....	17
5.16	Stressed Vegetation.....	17
5.17	Solid Waste.....	17
5.18	Indications of Burial Activities.....	18
5.19	Waste Water.....	18
5.20	Wells.....	18
5.21	Septic Systems.....	18
5.22	Other Site Observations.....	18
6.0	INTERVIEWS.....	19
7.0	ADDITIONAL SERVICES.....	19
8.0	CONCLUSIONS.....	20
9.0	DATA GAPS AND LIMITING CONDITIONS.....	20
10.0	QUALIFICATIONS OF ENVIRONMENTAL PROFESSIONAL.....	22
11.0	REFERENCES.....	25

List of Figures

1. Site Location Map
2. Site Topographic Map
3. Site & Vicinity Plan
4. Site Layout Plan

List of Appendices

- A. Pinellas County Property Appraiser Records
- B. Site Photographs
- C. Environmental Questionnaires
- D. Environmental Database Report
- E. Historical Land Use Reports

1.0 INTRODUCTION

This Phase I ESA was completed using a variety of resources including historical land use records, environmental records, a site inspection and interviews. The specific methodology used for this Phase I ESA conforms to the American Society for Testing and Materials (ASTM) E 1527-13, *Standard Practice for Environmental Site Assessments; Phase I Environmental Site Assessment Process*.

1.1 Purpose

The purpose of a Phase I ESA is to identify and document the current and historical environmental conditions of the subject site, and the presence of substances which indicate an existing, past or potential adverse impact to the soil, groundwater or surface waters as a result of operations on the subject site and adjacent and surrounding properties, and which indicate further investigation may be necessary to evaluate the potential environmental liabilities associated with the subject site.

This Phase I ESA was completed using a variety of resources including historical land use records, environmental records, a site inspection and interviews. The specific methodology used for this Phase I ESA conforms to the American Society for Testing and Materials (ASTM) E 1527-13, *Standard Practice for Environmental Site Assessments; Phase I Environmental Site Assessment Process*. The ASTM Standard is designed to “define good commercial and customary practice in the United States of America for conducting an environmental site assessment of a parcel of commercial real estate with respect to the range of contaminants within the scope of the Comprehensive Environmental Response, Compensation and Liability Act (CERCLA) and petroleum products.” This ASTM Standard is intended to permit a user to satisfy one of the requirements to qualify for the innocent landowner, contiguous property owner, or bona fide prospective purchaser limitations on CERCLA liability (landowner liability protections or LLPs). This practice constitutes “all appropriate inquiries into the previous ownership and uses of the property consistent with good commercial or customary practice” (42 USC §9601 (35) (B)).

The specific objective of the study was to identify Recognized Environmental Conditions (RECs), Controlled Recognized Environmental Conditions (CRECs), Historical Recognized Environmental Conditions (HREC), Business Environmental Risks (BERs), and De minimis conditions in accordance with the American Society for Testing and Materials (ASTM) E 1527-13, *Standard Practice for Environmental Site Assessments; Phase I Environmental Site Assessment Process* in connection with the site.

1.2 Definitions

A REC is defined under the ASTM Standard as “the presence or likely presence of any hazardous substances or petroleum products in, on, or at a property: due to any release to the environment; under conditions indicative of a release to the environment; under conditions that pose a material threat of a future release to the environment.”

A Controlled Recognized Environmental Condition (CREC) is defined under the ASTM Standard as “a recognized environmental condition resulting from a past release of hazardous substances or petroleum products that has been addressed to the satisfaction of the applicable regulatory authority, with hazardous substances or petroleum products allowed to remain in place subject to the implementation of required controls.”

A Historical Recognized Environmental Condition (HREC) is defined under the ASTM Standard as “a past release of any hazardous substances or petroleum products that has occurred in connection with the property and has been addressed to satisfaction of the applicable regulatory authority or meeting unrestricted use criteria established by a regulatory authority, without subjecting the property to any required controls.”

A Business Environmental Risk (BER) is defined under the ASTM Standard as “a risk which can have a material environmental or environmentally-driven impact on the business associated with the current or planned use of the site, not necessarily limited to those environmental issues required to be investigated in the standard ASTM scope.” BERs may affect the liabilities and financial obligations of the client, the health & safety of site occupants, and the value and marketability of the site.

A de minimis condition is defined by ASTM as an environmental condition that "generally does not present a threat to human health or the environment and that generally would not be the subject of an enforcement action if brought to the attention of appropriate governmental agencies." A de minimis condition is not considered a REC or CREC.

1.3 Special Terms and Conditions

This report and the information contained herein shall be the sole property of Streamline Environmental, Inc. (Streamline) until payment of any unpaid balance is made in full. The client agrees that, until payment is made in full, the client shall not have a propriety interest in this report or the information contained herein. Streamline shall have the

absolute right to request the return of any and all copies of this report submitted to other parties, public or private, on behalf of the client in the event of nonpayment of outstanding fees by the client pursuant to Streamline's Service Agreement.

1.4 Limitations of the Assessment

This Phase I ESA does not include a survey of the property boundaries and only refers to the site location as defined by information provided by the client. In accordance with ASTM E-1527-13, Section 13, this Phase I ESA does not address the following non-scope services including, but not limited to: asbestos, lead in drinking water, cultural & historic resources, industrial hygiene, health & safety, ecological resources, endangered species, indoor air quality, vapor intrusion, biological agents and mold. These additional services were not requested. Conclusions only relate to the findings obtained during this Phase I ESA.

Streamline's professional services have been performed and our conclusions have been prepared according to customary principles and practices in the fields of environmental science and engineering. This warranty is in lieu of all other warranties either expressed or implied. Streamline is not responsible for the independent conclusions, opinions, or recommendations made by others based on the data presented in this report.

The environmental assessment process is intended to reduce, but not eliminate the potential for RECs in connection with a property. The user must recognize reasonable limits of time and cost.

Any discussion of subsurface conditions or apparent shallow groundwater flow is based on the assumption that shallow groundwater flow generally mimics surface topography. However, actual groundwater flow direction may be affected by local factors including but not limited to: soils, bedrock depth and composition, seasonal precipitation, fractures, solution cavities, confining layers, groundwater wells, and utility trenches. As such, actual shallow groundwater flow direction can only be determined through groundwater elevation measurements.

1.5 User Reliance

This report is intended for the sole use of the entities listed below. The contents may not be relied upon by other parties without the explicit written consent of Streamline. Furthermore, Streamline will not issue such written reliance consent if more than 6 months has elapsed since preparation of the report and/or if Streamline becomes aware of

subsequent changes in conditions that potentially alter the conclusions of the report.

**ODIN ENTERPRISES, INC.
613 SOUTH MISSOURI AVENUE, SUITE #101
CLEARWATER, FLORIDA 33756**

2.0 SITE DESCRIPTION

The site location, land use, and general site features are described below. Detailed site observations made during the site reconnaissance are included in **Section 7.0**.

2.1 Location and Legal Description

The site is located at the northeast corner of South Martin Luther King Jr. Avenue and Wyatt Street in Largo, Pinellas County, Florida. A Site Location Map is included as **Figure 1**. The site is located within Section 27, Township 29, Range 15 as referenced on the United State Geological Survey (USGS) Clearwater, Florida Quadrangle 7^{1/2} minute topographic map, included in part as **Figure 2**. A description of the site as provided by the Pinellas County property appraiser is as follows:

SUBJECT PROPERTY			
Parcel No.	Address	Size (Acres)	Property Use
27-29-15-00000-210-0300	Not Assigned	2.8	Vacant Commercial Land – lot & acreage (1000)

The legal description of the site included as **Appendix A**, which was obtained from publicly available tax parcel records of the Pinellas County Property Appraiser’s website. The site owner of the site parcels is listed as:

**CLEARWATER ACADEMY INTERNATIONAL, INC
801 DREW STREET
CLEARWATER, FLORIDA 33755**

2.2 Current Uses of the Site

Currently, the site is vacant land.

2.3 Descriptions of Site Structures and Improvements

The site consists of a rectangular-shaped parcel with remnants of former site improvements such as a retaining wall and an irrigation system. The site is also serviced with municipal utilities that generally extend north to south along S. Martin Luther King Jr. Avenue.

The site is serviced by the following municipal services and utilities:

MUNICIPAL SERVICES AND UTILITIES	
Utility	Provider / Source
Potable Water Supply	Pinellas County Utilities (in vicinity)
Sewage Disposal	City of Largo
Electrical Service	Duke Energy
Heating and Cooling Systems	None

2.4 Adjoining Properties

The site is located in a moderately developed urban area characterized by a mix of residential, church/school, commercial, and vacant/wooded land uses. Currently, the land uses of the parcels adjoining the site are as follows:

Direction from Site	Description of Current Use
North	Wooded/wetland area
East	Detention pond and single-family residential dwellings
Southeast	Residential apartments / duplexes (across Wyatt St.)
South	Kids First School, UFO Thrift Shop, and church (across Wyatt St.)
Southwest	Vacant land, single-family residential dwelling, and First Assembly of God Church (across S. Martin Luther King Jr. Ave. and Wyatt St.)
West / Northwest	Single-family residential dwellings (across S. Martin Luther King Jr. Ave.)

A Site Aerial & Vicinity Map is included as **Figure 3**. Please refer to site photographs included as **Appendix B** for additional details regarding the character of the site and vicinity.

3.0 USER PROVIDED INFORMATION

The ASTM Standard requires that the User of the report, Odin Enterprises, Inc. herein represented by Mr. Nik Karamountzas, participate in the Phase I ESA process by providing certain information to the environmental professional, if known and reasonably ascertainable. A questionnaire was provided to Mr. Nik Karamountzas to assist in gathering information that may be material to identifying RECs in connection with the site. The questionnaire was completed on May 23, 2018, and did not identify any RECs in connection with the site. A copy of the questionnaire is included as **Appendix C**.

4.0 RECORDS REVIEW

4.1 Standard Environmental Records

An ASTM-compliant government records radial database report was obtained for this assessment. The database report was provided by Environmental Database Resources (EDR). Criteria for being listed on each database and specific facility information are reviewed within the database report (**Appendix D**). The environmental database search is a review of Standard Environmental Record Sources including various lists of known hazardous waste sites, landfills, generators of hazardous waste, leaking petroleum tanks, and environmental violations within the area. The lists are maintained by the U.S. Environmental Protection Agency (USEPA) and the Florida Department of Environmental Protection (FDEP). Other environmental records were also reviewed, when necessary, to supplement the Standard Environmental Record Sources.

4.1.1 Federal Database Listings

The following table lists the various federal databases searched, the radial search distance from the site, and search results.

<i>FEDERAL DATABASE LIST</i>	<i>SEARCH RADIUS (MILES)</i>	<i>SITE LISTINGS</i>	<i>ADJOINING PROPERTY LISTINGS</i>	<i>TOTAL NUMBER OF LISTINGS</i>
National Priorities List (NPL) and NPL Delisted	1.00	0	0	0
Comprehensive Environmental Response, Compensation, and Liability Information System (CERCLIS)	0.50	0	0	0
CERCLIS- No Further Remedial Action Planned (NFRAP)	0.50	0	0	0

Resource Conservation and Recovery Information System - Treatment, Storage, and Disposal Facilities (RCRA-TSD)	0.50	0	0	0
RCRIS Corrective Action Data (RCRA-COR)	1.00	0	0	0
RCRIS – Conditionally Exempt, Small and Large Quantity Generators (RCRA GEN)	0.25	0	0	1
Federal Engineering and Institutional Controls (Federal IC/EC)	0.50	0	0	0
Resource Conservation and Recovery Act (RCRA) Non-Gen	0.50	0	0	6
U.S. Brownfield	0.50	0	0	3

4.1.2 State and Tribal Database Listings

The following table lists the various state databases searched, the radial search distance from the site, and search results. The significance of the results is discussed in **Section 4.4** herein.

<i>STATE AND TRIBAL DATABASE LIST</i>	<i>SEARCH RADIUS (MILES)</i>	<i>SITE LISTINGS</i>	<i>ADJOINING PROPERTY LISTINGS</i>	<i>TOTAL NUMBER OF LISTINGS</i>
State/Tribal CERCLIS	1.00	0	0	0
State/Tribal SWF/LF	0.50	0	0	4
State/Tribal LTANKS	0.50	0	0	12
State/Tribal UST/AST	0.50	0	0	2
State/Tribal IC/EC	0.50	0	0	0
State/Tribal VCP	0.50	0	0	0
State/Tribal Brownfield	0.50	0	0	2
US Historical Auto Station	0.50	0	0	6
FL Priority Cleaners	0.50	0	0	7
Other DWM Contaminated Sites	0.50	0	0	22
Other Environmental Databases	0.50	0	0	34
EDR Historical Auto	0.125	0	4	7
EDR Historical Cleaner	0.125	0	0	1

4.1.3 Other Environmental Records

The following State and local regulatory agencies were contacted to supplement the environmental database review and to obtain additional information regarding potential environmental concerns to the site.

<i>REGULATORY AGENCY</i>
FDEP's Oculus website (https://depdms.dep.state.fl.us/Oculus/servlet/login)
FDEP's Bureau of Petroleum Storage Systems Storage Tank/Contaminated Facility Name & Address search website (https://fldep.dep.state.fl.us/www_stcm/reports/STCM02.asp)
Florida Department of Environmental Protection Division of Water Resource Management
Florida Department of Environmental Protection Division of Waste Management

4.1.4 Significance of Environmental Records

The site was not identified on the Environmental Database Report. Numerous offsite facilities were listed in the radial environmental records search. Details regarding the nearby offsite regulated facilities located within 1/8 mile of the site are included in the following table. Facilities are listed in order of proximity to the subject site. Additional discussion for selected facilities follows the summary table.

Facility Name and Location	Estimated Distance / Direction / Gradient	Database Listings
Tip Top Tires, Inc. 1680 Tilley Ave.	Approximately 650 feet / West / Down-gradient	SWF/LF
City of Clearwater Clearwater, FL	Approximately 700 feet / North / Up-gradient	Brownfields
Joseph Salerno / Oscar's Auto Body 1718 S. Missouri Ave.	Approximately 900 feet / Southeast / Up-gradient	SWF/LF, RCRA GEN
Barnett Bank / Walgreens 1604 S. Missouri Ave.	Approximately 900 feet / Northeast / Up-gradient	LUST, UST

Tip Top Tires, Inc.

This property is listed as a FDEP SWF/LF Registered Waste Tire Collector facility. Based on the nature of operations at this facility as being a used waste tire collector which does not handle or transport hazardous wastes, Streamline has not identified this listing as a REC.

City of Clearwater

The limits of the City of Clearwater State/Tribal Brownfield Brownfields Area extend to approximately 700 feet north of the site. The designation of a brownfields area is based on the perceived presence of contamination and not the confirmed presence of contamination in order to qualify large municipal areas for brownfields economic

incentives. Based on the nature of the listed and the lack of confirmed contamination on the site, Streamline has not identified this listing as a REC.

Joseph Salerno / Oscar's Auto Body

This property is listed as a FDEP SWF/LF Registered Waste Tire Collector (Joseph Salerno) and EPA RCRA Generator facility. Based on the nature of operations at this facility as being a used waste tire collector which does not handle or transport hazardous wastes, Streamline has not identified this listing as a REC. The Oscar's Auto Body listing has the associated handler/transport waste code of D001 for Ignitable Waste through the EPA. The EDR report indicates that the most recent Hazardous Waste Compliance Inspection was conducted at the facility on April 25, 2014, and did not identify any hazardous waste violations. Based on the lack of open violations and reported discharges, Streamline has not identified this listing as a REC.

Barnett Bank / Walgreens

This property is listed as a FDEP UST and LUST facility. FDEP Oculus documents indicate two approximate 1,000-gallon unleaded gasoline USTs were taken out of service in 1977 and were removed prior to 1990. A Discharge Reporting Form (DRF) was submitted with an application to the Abandoned Tank Restoration Program (ATRP) in January 1990 which indicates that the cause and volume of the unleaded gasoline release was unknown. Contamination assessment and remediation activities have been ongoing from the early 1990s to most recently 2017, when a Template Site Assessment Report (TSAR) was submitted which indicated that a dissolved hydrocarbon groundwater contaminant plume exists on the northeast portion of the property (approximately 1,100 feet from the site) and the direction of shallow groundwater was to the southwest. Based on the substantial distance to petroleum contaminated groundwater, Streamline has not identified this listing as a REC.

Additional regulated facilities were listed on the database report as being within a ¼ mile of the site. In Streamline's opinion, the regulated facilities identified on the databases but not discussed herein represent minimal environmental concern to the site. This interpretation of records is based on one or more of the following: distance from the site, reported status, lack or reported violations, type or function of facility, and/or apparent topographic gradient. These facilities are listed in the Environmental Database Report included as **Appendix D**.

4.2 Physical Setting

Physiography can include features such as topography, geology, aquifer characteristics such as depth to groundwater, groundwater flow direction, and aquifer susceptibility to contamination.

4.2.1 Topography

A 1995 USGS Topographic Map (1995 Clearwater Quadrangle) was referenced as a physical setting source. The site is located within Section 27, Township 29, Range 15 as referenced on the United States Geological Survey (USGS) 7½ minute topographic map, included in part as **Figure 2**. The topographic survey map was reviewed for ground surface features in the vicinity of the site. Based on this review, the natural ground surface elevation of the site is approximately 60 – 65 feet based on National Geodetic Vertical Datum of 1929 (NGVD). The topography of the site is relatively flat with gradual sloping to the north. The general slope of the surrounding region is to the west.

4.2.2 Geology and Soils

According to the Natural Resources Conservation Service (NRCS) Web Soil Survey (WSS) website (<http://websoilsurvey.nrcs.usda.gov>), and *Soil Survey of Pinellas County, Florida*, the site contains the following soil types:

- 17 – Myakka soils and Urban land (north and northeast portions of the site): This flat poorly drained soil unit is typically found on flatwoods on lower coastal plains and consists of sandy marine sediments. The depth to the water table during most years is approximately 0.5 – 1.5 feet below ground surface (bgs) from June through November and the available water capacity is very low.
- 29 – Tavares soils and Urban land, 0 to 5 percent slopes (south and southwest portions of the site): This flat to gently sloping moderately well drained soil unit is typically found on knolls and low ridges on lower coastal plains and consists of sandy marine sediments. The depth to the water table during most years is approximately 3.5 – 6 feet bgs from June through December and the available water capacity is very low.

Urban land consists of high-density residential developments, commercial buildings, streets, highways, parking lots, and other types of impervious ground cover. The areas of Myakka and Tavares soils that are not covered by impervious material are too small to be delineated separately at the scale of mapping and are mostly grassy areas.

4.2.3 Hydrogeology and Hydrology

No surface water bodies were identified on the site. The nearest surface water is the detention pond located adjoining the site to the east.

Site topography is an important consideration as the slope of the land surface generally coincides with the direction of groundwater flow. As such, groundwater flow near the site is expected to flow to the west. Actual shallow groundwater flow direction can only be determined through groundwater elevation measurements. The approximate depth to groundwater beneath the site, based on data from nearby site assessments, is estimated to be 4-6 feet below ground surface (bgs), and the direction of shallow groundwater flow was generally measured to be towards the southwest.

4.3 Historical Use of the Site and Adjoining Properties

Historical information sources researched in this assessment allowed uses of the site and the site vicinity to be traced from present back to 1942. The following table summarizes the findings of the historical land use research:

HISTORICAL USE SUMMARY			
Period	Historical Uses		Source(s)
	Subject Property	Surrounding Area	
1942-1980	Residential Dwellings	Vacant Land, Residential Dwellings, Church	Aerial Photographs, City Directories
1980 - 1999	Tennis Center and Fitness Club	Residential Dwellings, Church, Stormwater Retention Pond	Aerial Photographs, Maps, City Directories
1999-Current	Vacant Land	Residential Dwellings, Church, Stormwater Retention Pond	Aerial Photographs, City Directories

4.3.1 Aerial Photographs

Historical aerial photographs may be used to evaluate changes in land use and visible areas of potential environmental concern. A search for historical aerial photographs depicting the site and vicinity was conducted by Environmental Database Resources (EDR). Aerial photographs dated 1942, 1951, 1957, 1962, 1970, 1975, 1980, 1984, 1991, 1993, 1998, 2007, 2010, and 2015 were reviewed and are included in **Appendix E**. Additional aerial photographs between 2015 and 2018 were reviewed on Google Earth.

Direction	Description
Site	<p>1942: Most of the site is undeveloped land and two residential dwellings are located at the south portion of the site.</p> <p>1951 – 1970: Additional residential have been developed on the north side of the subject property.</p> <p>1975: All structures have been removed with exception to buildings at the south and northwest portions of the site.</p> <p>1980 – 2007: The building at the northwest portion of the site has been removed and the central portion of the site has been developed with tennis courts.</p> <p>2010 – 2017: The tennis courts and building at the south portion of the site have been removed and the site is vacant land.</p>
North	1942 – 2017: Undeveloped wooded/wetland area.
East	<p>1942: Undeveloped wooded/wetland area and vacant land</p> <p>1951 – 1970: Developed with residential dwellings east of the southern portion of the site.</p> <p>1975 – 2017: A man-made detention pond has been developed to the east.</p>
Southeast	<p>1942: Vacant land.</p> <p>1951 – 2017: Developed with residential dwellings.</p>
South	<p>1942: Vacant land.</p> <p>1951 – 2017: Developed with residential dwellings, mixed commercial, and church buildings.</p>
Southwest	<p>1942: Developed with a citrus grove.</p> <p>1951 – 1970: The grove has been removed and a residential dwelling has been constructed.</p> <p>1975 – 2017: A church facility has been developed further to the southwest.</p>
West / Northwest	<p>1942: Vacant land.</p> <p>1951 – 2017: Developed with residential dwellings.</p>

No environmentally significant features were identified on the site or surrounding properties during the review of historical aerial photographs.

It should be noted that the scale of the above-reference aerial photographs precludes the distinct identification of structures and/or land uses on or in the vicinity of the site.

4.3.2 Topographic Maps

Historical topographic maps provide information related to physical land configuration such as elevation, ground slope, surface water and other features. While most buildings in densely developed urban centers are not depicted, topographic maps typically show structures equal to or larger than the size of a single-family residence in rural areas. Other notable features such as woods, pipelines, municipal boundaries and areas of filled land are often marked on topographic maps. A search for historical topographic maps was conducted by EDR. The USGS Topographic Maps (Clearwater Quadrangle) were reviewed for years 1943, 1947, 1974, 1987, 1995 and 2012. The EDR Historical Topo Map Report is included in **Appendix E**.

No environmentally significant features were identified on the site or surrounding properties during the review historical topographic maps.

4.3.3 Fire Insurance Maps

Historical fire insurance maps produced by the Sanborn Map Company were requested from EDR, to evaluate past uses and relevant characteristics of the site and surrounding properties. Based upon inquiries to the above-listed Sanborn provider, Sanborn maps were not available for the site and vicinity.

4.3.4 Street Directories

Street Directories are commercial publications containing names and addresses, and in many cases, occupations of the occupants of a particular community. The directories may also contain information pertaining to business processes conducted within a community. A search for historical city directories listings for the site and nearby addresses was conducted by EDR. City directory listings from 1921 through 2014 were provided by EDR. The site does not have a current physical address; however, several suspected historical addresses for the site were identified as included in the following table. The EDR City Directory Image Report is included in **Appendix E**.

Address	Year Interval	Listing
Subject Property	1941 - 1979	Single Family Residences
	1980 - 1999	Tennis Center and Fitness Club
	2000 - Present	No Listings
North	1921 - Present	No Listings
South	1921-1961	No Listings
	1962-Present	Church / School
East	1921 - 1941	No Listing
	1942 - Present	Single Family Residence
West	1921-1920s	No Listings
	1950-s Present	Single Family Residences

No listings of environmental concern were identified in the EDR City Directory Report.

4.3.5 Property Appraiser Records

The local county property appraiser can provide information regarding ownership, recent sales, building construction dates, property dimensions, land use, and zoning. A review of the information available on the Pinellas County Property Appraiser website does not indicated a date of construction for any on-site features.

5.0 SITE INSPECTION

Streamline Project Geologist, Mr. Paul E. Maxwell, GIT, conducted the site reconnaissance on May 29, 2018 at approximately 9:00 am. A Site and Vicinity Plan is included as **Figure 3**. A Site Layout Map is included as **Figure 4**. Site Photographs are included as **Appendix B**.

5.1 Methodology and Limiting Conditions

Streamline used a systematic approach to the site inspection. First, the central portion of the site was inspected. Next, the property perimeter was inspected, from which adjacent properties were observed. Lastly, the remaining areas were inspected using a grid pattern. At the time of the site reconnaissance, it was sunny and warm.

5.2 Description of Site and Site Improvements

The site consists of one (1) parcel measuring 2.8 acres. The parcel sits at a N-S trending axis at the northeast corner of S. Martin Luther King Jr. Ave. (extending north to south)

and Wyatt Street (extending east to west). The site does not currently have a physical address and is located in Largo, Pinellas County, Florida. A Site Location Map is included as **Figure 1**. The site is located within Section 27, Township 29, Range 15 as referenced on the United State Geological Survey (USGS) 7½ minute topographic map, included in part as **Figure 2**.

The site consists of a rectangular-shaped parcel with no existing structures, with exception to a retaining wall located in the central portion of the site (extending east to west).

5.3 Current and Past Uses of Site

The current site use is vacant land, and no other uses were observed during the site inspection. Formerly, the property consisted of vacant land and residential development prior to the current site usage.

5.4 Current and Past Uses of Adjoining Properties

The site vicinity is characterized by a mix of residential and commercial land uses. Currently, the land uses of the parcels adjoining the site are as follows:

Direction from Site	Description of Current Use
North	Undeveloped wooded/wetland area
East	Detention pond and residential single-family dwellings
Southeast	Residential single-family dwellings
South	Church, thrift shop, and school
Southwest	Residential single-family dwellings and a church
West and Northwest	Residential single-family dwellings

5.5 Hazardous Substances and Petroleum Products

5.5.1 Hazardous Substances and Petroleum Products in Connection with Identified Uses

At the time of the site inspection, no unidentified hazardous substances or petroleum products were observed in connection with the site.

5.5.2 Hazardous Substances and Petroleum Products Not in Connection with Identified Uses

At the time of the site inspection, no unidentified hazardous substances or petroleum products were observed not in connection with the site.

5.6 Storage Tanks

5.6.1 Underground Storage Tanks (USTs)

No USTs were identified on the site during the site reconnaissance.

5.6.2 Aboveground Storage Tanks (ASTs)

No ASTs were identified on the site during the site reconnaissance.

5.7 Odors

No odors associated with the site were identified during the site reconnaissance, outside of work areas.

5.8 Pools of Liquid

No pools of liquid associated with the site were identified during the site reconnaissance.

5.9 Drums/Containers

No unidentified drums or containers associated with the site were observed during the site reconnaissance.

5.10 Unidentified Substance Containers

No unidentified substance containers associated with the site were identified during the site reconnaissance.

5.11 Polychlorinated Biphenyls (PCBs)

Streamline observed no (0) pole-mounted or pad-mounted transformers on the property. No (0) elevators or underground hydraulic lifts were observed.

5.12 Heating/Cooling

No heating or cooling systems associated with the site were identified during the site reconnaissance.

5.13 Stains or Corrosion

No significant stains or corrosion associated with the site were identified during the site reconnaissance.

5.14 Drains or Sumps

No drains or sumps associated with the site were identified during the site reconnaissance.

5.15 Pits, Ponds, or Lagoons

No pits, ponds, or lagoons associated with the site were identified during the site reconnaissance.

5.16 Stressed Vegetation

No stressed vegetation associated with the site was identified during the site reconnaissance.

5.17 Solid Waste

Streamline observed numerous areas of piled debris and other areas of discarded trash throughout the property. The areas of debris were generally located in the southern portion of the site and are assumed to be from the demolition of former on-site buildings. The piles of debris mainly consisted of asphalt, concrete, plastics, and soil. Various small areas of general household trash was observed on the southeast and southwest portions of the site, and a roller machine and boxes were also observed in the southeast portion of the site. Suspected hazardous materials were not observed in the debris piles located on-site.

5.18 Indications of Burial Activities

No indication of any burial activities associated with the site was identified during the site reconnaissance.

5.19 Waste Water

No waste water associated with the site was identified during the site reconnaissance. Streamline identified a green polyethylene “Pence Plastics” box with a label reading “Property of City of Largo Environmental Services” on the south portion of the site during reconnaissance. On May 31, 2018, Streamline spoke with Mr. Adam Hall, City of Largo Environmental Services Utilities Supervisor, who reported that this feature is an air release valve for the sewer force main utility line in the vicinity.

5.20 Wells

No potable, irrigation or monitoring wells were identified during the site reconnaissance.

5.21 Septic Systems

No septic systems associated with the site were identified during the site reconnaissance.

5.22 Other Site Observations

Streamline did not make any other significant observations on the site during the site inspection.

6.0 INTERVIEWS

The following persons/agencies were interviewed by Streamline to obtain information indicating RECs in connection with the site:

<i>PERSON INTERVIEWED/TITLE</i>	<i>TYPE OF INTERVIEW</i>	<i>SUMMARY OF RECORDS REVIEWED</i>
Mr. Nik Karamountzas / User Representative	User Questionnaire	No RECs
Mr. Jim Zwiers / Owner Representative	Owner Questionnaire	No RECs
Pinellas County Health Department	Online records review / E-mail	No records
FDEP Southwest District	E-mail	No records
Largo Fire Rescue	E-mail	No records

A User questionnaire was provided to Mr. Nik Karamountzas to assist in gathering information that may be material to identifying RECs in connection with the site. The User questionnaire was completed on May 23, 2018, and did not identify any RECs in connection with the site. A copy of the questionnaire is included in **Appendix C**.

An Owner questionnaire was provided to Mr. Jim Zwiers to assist in gathering information that may be material to identifying RECs in connection with the site. The owner questionnaire was completed on May 23, 2018. Mr. Zwiers indicated there used to be a septic tank on the subject property but did not identify any RECs in connection with the subject property. A copy of the questionnaire is included in **Appendix C**.

7.0 ADDITIONAL SERVICES

ASTM guidelines identify non-scope issues, which are beyond the scope of this practice. Non-scope issues have the potential to be business environmental risks. Some of these non-scope issues include: asbestos-containing building materials, biological agents, cultural and historical resources, ecological resources, endangered species, health and safety, indoor air quality unrelated to releases of hazardous substances or petroleum products, industrial hygiene, radon, lead-based paint, lead in drinking water, wetlands, mold and regulatory compliance. Streamline was not authorized to conduct any of these non-scope services for the site.

8.0 CONCLUSIONS

Streamline Environmental, Inc. has performed a Phase I Environmental Site Assessment in conformance with the scope and limitations of ASTM Practice E 1527-13 of the for the subject property comprised of Pinellas County Parcel ID No. 27-29-15-00000-210-0030 located in Largo, Pinellas County, Florida. Any exceptions to, or deletions from, this practice are described in the Data Gaps and Limiting Conditions section herein.

This assessment has not identified any Recognized Environmental Conditions (RECs) in association with the subject property.

Streamline has identified one environmental issue related to the subject property that, while not meeting the definition of a REC, should be considered when evaluating the User's Business Environmental Risk (BER) and future uses of the subject property. Details regarding the identified BER are as follows:

BER 1 - The subject property owner indicated that an underground septic was previously in service on the subject property. Streamline did not identify any evidence that suggests hazardous materials or petroleum products were introduced into the septic system. If the User feels this finding represents a significant concern, additional assessment can be performed to locate and remove the septic system prior to site redevelopment.

9.0 DATA GAPS AND LIMITING CONDITIONS

Limiting conditions and data gaps can include inaccessible or obscured areas of the site, such as heavy vegetation, paved areas, debris piles, or locked buildings, as well as incomplete historical or environmental records. For purposes of this study, "incomplete" means that the records reviewed do not satisfy the objectives of the ASTM Standard with respect to historical or environmental records, or the requirements of a site inspection. Streamline has endeavored to comment on the significance of these data gaps. However, Streamline cannot, and does not, warrant or guarantee that no significant events, releases, or conditions arose, during periods of data gaps.

The following data gaps were noted:

- As of the issuance of this report, Environmental Liens and/or Activity and Use Limitations (AULs) data was not provided to Streamline for review by the Client nor was Streamline contracted to obtain and review such information. Upon receipt and review of the Environmental Liens and/or AULs search data, if provided, an addendum will be issued, if the reviewed information significantly affects the findings and conclusions presented herein. Based on the results of

Streamline's assessment to date, no further immediate investigation appears warranted to address this data gap at this time.

10.0 QUALIFICATIONS OF ENVIRONMENTAL PROFESSIONAL

Paul Edward Maxwell

AREAS OF SPECIALIZATION

Contamination Assessments and Remediation; Phase I and II ESAs; Industrial Compliance Audits; Hazardous Waste Management; Storage Tank Closures; Emergency Response; Asbestos and Lead Inspections.

Key Qualifications

- ✓ Project Management
- ✓ Phase I and II ESAs
- ✓ Contamination Investigations
- ✓ Asbestos Inspections
- ✓ Waste Management
- ✓ Industrial Compliance
- ✓ Remediation Design

EXPERIENCE SUMMARY

Mr. Maxwell is a Project Geologist with Streamline Environmental with 8+ years of consulting experience. Experience with geological and hydrogeological evaluations, due diligence, addressing property condition, hazardous waste characterization and disposal, contamination assessments and remediation, solid waste permitting, and water resources permitting, indoor air quality evaluations, lead-based paint evaluations and asbestos surveys, landfill gas monitoring, subsurface stabilization drilling and grout monitoring, and natural resources.

PROJECT EXPERIENCE

Project Manager, Phase I and II Environmental Assessments, Numerous Locations throughout the United States:

Performs field investigations of potential impacts to soil, sediment, surface water, and groundwater from the operation of many diverse commercial and industrial facilities. Responsible for collecting and interpreting historical land use research, evaluating regulatory databases, conducting interviews, and preparing reports.

Project Manager, Stormwater Permitting and Monitoring, Multiple Industrial Facilities, Throughout Florida:

Responsible for maintaining compliance with Multi-Sector General Permit issued under provisions of Section 403.0885, Florida Statutes, and applicable rules of the Florida Administrative Code (F.A.C) and the National Pollutant Discharge Elimination System (NPDES). Drafted Stormwater Pollution Prevention Plan for numerous industrial and agrichemical manufacturing facilities. Oversees inspection for proper operation and maintenance of above-ground facilities. Monitors rainfall events and collect storm water

samples for laboratory analysis and measures storm discharge. Completes Discharge Monitoring Reports (DMRs) for submittal to regulatory agency.

Project Manager, Water Quality Monitoring, Throughout Florida:

Responsible for collecting surface and groundwater samples, water quality monitoring, instrument calibration and field parameter measurements, and preparing reports.

Project Manager, Underground Storage Tank Removal, Throughout Florida:

Provided oversight for underground storage tank excavations and conducted soil and groundwater sample collection in accordance with Chapter 62-761 F.A.C. for numerous sites throughout Florida. Completed Closure Assessments Reports for submittal to regulatory agencies.

Project Manager, Asbestos Inspections, Florida:

Performed visual inspection and inventory of suspect building materials in a variety of commercial and industrial structures. Sampled building materials and maintained chain of custody for laboratory analysis. Completed survey reports and Operation and Maintenance (O & M) plans.

Project Manager, Initial Remedial Action, Florida:

Performed oversight on numerous source removal projects involving a variety of contaminants including petroleum, solvents, pesticides, and heavy metals. Designed sampling scheme and performed soil screening to determine extent of contamination. Supervised excavation of contaminated soil and performed closure sampling for laboratory analysis. Designed scaled site maps and completed comprehensive reports for agency submittal.

Project Manager, Eligibility Sampling and Site Screening Reports, Florida Drycleaner Program:

Responsible for soil and groundwater sampling at numerous dry-cleaning facilities throughout the State of Florida. Completed program applications and Site Screening Reports for submittal to the Florida Department of Environmental Protection Drycleaner Program.

Project Manager, Cattle VAT Remediation, Hillsborough County, Florida:

Responsible for designing and completing contamination assessment activities associated with Cattle Dipping Vats. Performed sludge, soil, and groundwater sampling to determine extent of arsenic impacts. Completed Site Assessment Reports for review by

the Florida Department of Environmental Protection. Designed and oversaw all source removal and waste management activities.

Project Manager, Petroleum Assessment and Cleanup, Florida:

Responsible for storage tank compliance, petroleum assessment, and remediation design on numerous regulated and non-regulated petroleum facilities throughout the State of Florida. Responsible for interpreting Chapter 62-770 and 62-761, F.A.C. to maintain compliance during storage tank removals and upgrades, source removal and contamination assessment activities, and remedial action. Completed comprehensive reports for agency review. Successfully negotiated Site Rehabilitation Completion Orders on numerous petroleum facilities throughout the State.

EDUCATION AND TRAINING

- B.S. in Environmental Science & Policy, University of South Florida, 2009
- Graduate Certificate in Hydrogeology, University of South Florida, 2016
- M.S. in Geology, University of South Florida, 2017
- OSHA 40 Hour Hazardous Site Operations Certification
- Watershed Management Training, USEPA Watershed Academy
- Standard Operating Procedures for Phase I Environmental Site Assessments

REGISTRATION AND CERTIFICATES

- Geologist In Training, GIT#75
- AHERA Certified Asbestos Inspector
- FDEP Stormwater, Erosion, and Sedimentation Control Inspector

11.0 REFERENCES

American Society of Testing and Materials, Standard Practice for Environmental Site Assessments: Phase I Environmental Site Assessment Process, Designation: E 1527-13.

Environmental Data Resources, Inc., EDR Radius Map™ Report, dated May 23, 2018, Inquiry Number: 5308374.2s

Environmental Data Resources, Inc., EDR Aerial Photo Decade Package, dated May 23, 2018, Inquiry Number: 5308374.8

Environmental Data Resources, Inc., EDR Historic Topo Map Report, dated May 23, 2018, Inquiry Number: 5308374.4

Environmental Data Resources, Inc., EDR Certified Sanborn Map Report, dated May 23, 2018, Inquiry Number: 5308374.3

Environmental Data Resources, Inc., EDR City Directory Abstract, May 24, 2018, Inquiry Number: 5308374.5

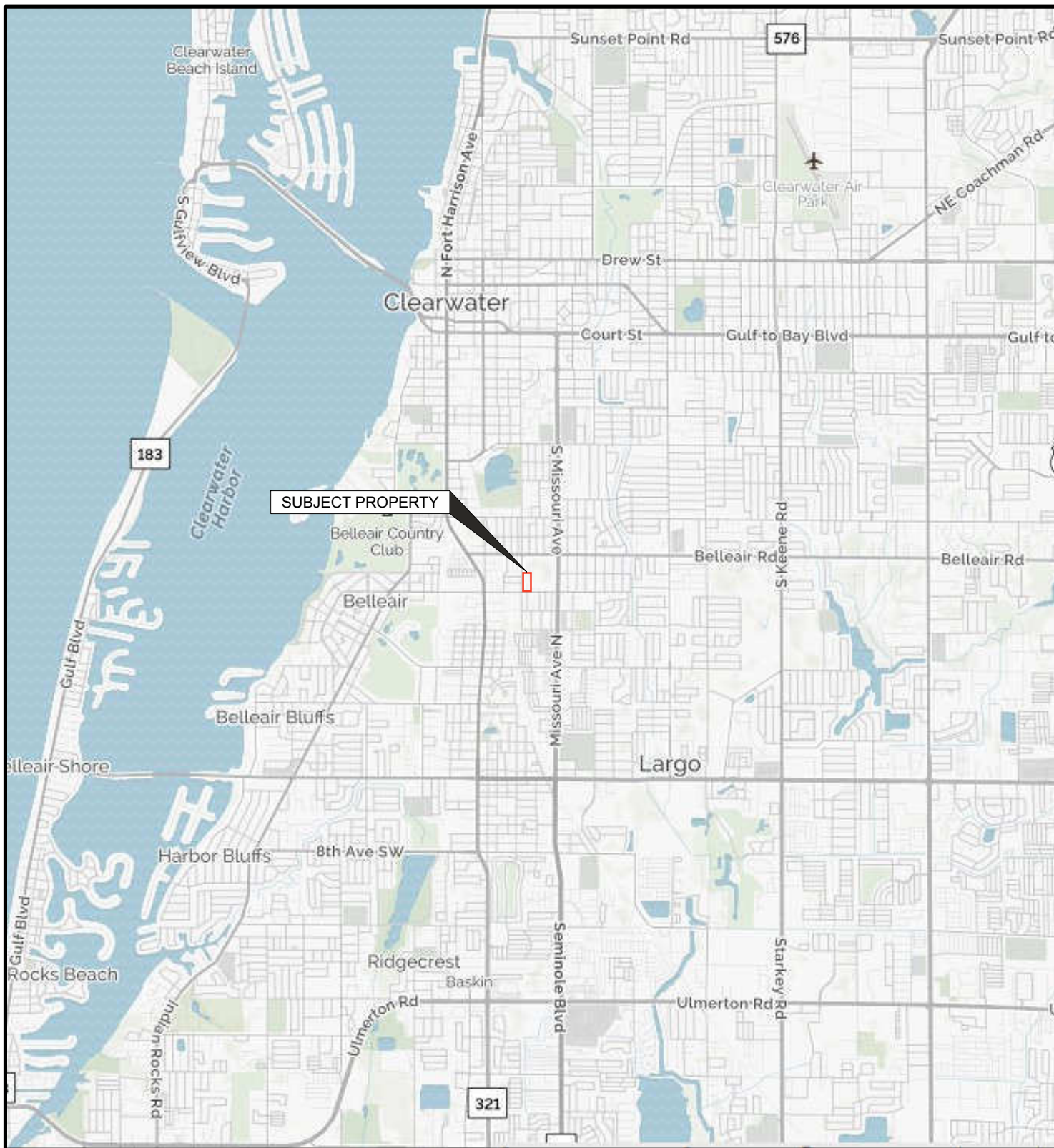
Pinellas County Property Appraiser website (<https://www.pcpao.org/>)

Florida Department of Environmental Protection, Oculus website (<https://depedms.dep.state.fl.us/Oculus/servlet/login>)

United States Department of Agriculture Natural Resources Conservation Service Web Soil Survey website (<https://websoilsurvey.sc.egov.usda.gov/App/WebSoilSurvey.aspx>)

United States Fish & Wildlife Services National Wetlands Inventory Wetlands Mapper website (<https://www.fws.gov/wetlands/data/mapper.html>)

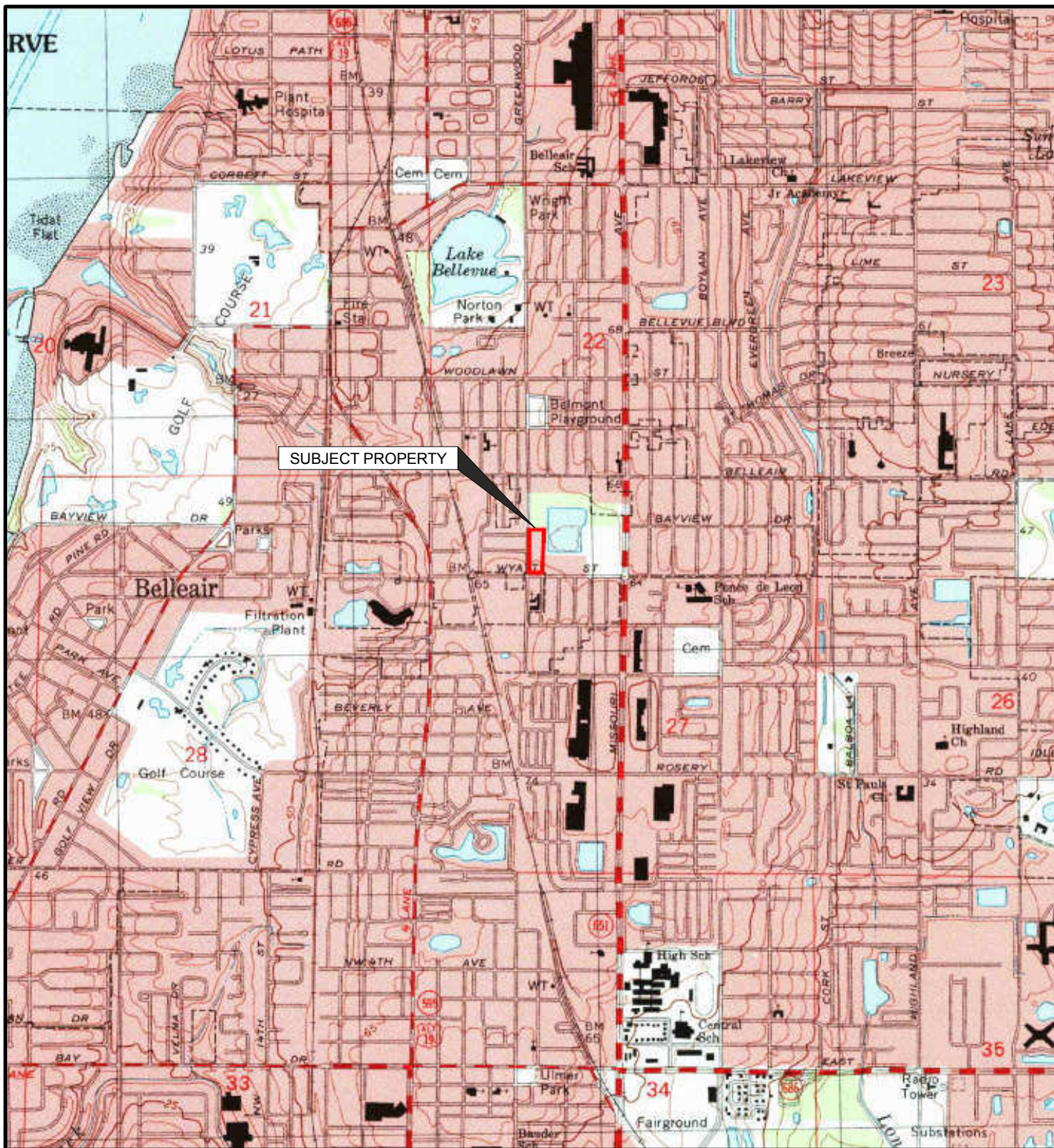
FIGURES





SOURCE: MAPQUEST.COM

APPROXIMATE SCALE (MILES)
1 INCH = 1 MILE

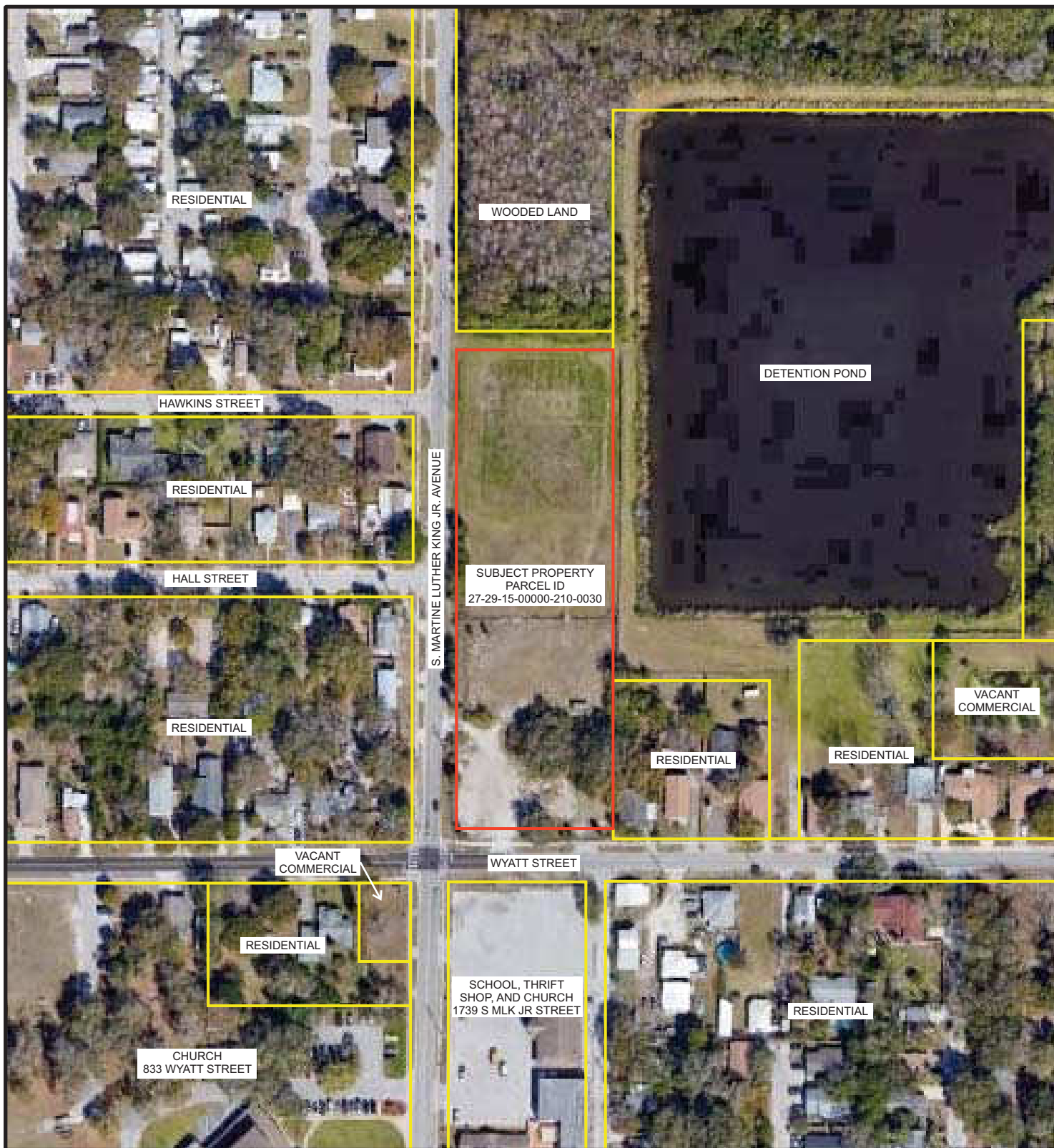
FIGURE 1 SITE LOCATION MAP		
PHASE I ENVIRONMENTAL SITE ASSESSMENT CLEARWATER ACADEMY INTERNATIONAL INC. SOUTH MARTIN LUTHER KING JR. AVENUE LARGO, FLORIDA 33756		
DATE: 05/30/2018	FILE: 443569	BY: AJP





SOURCE: USGS, CLEARWATER QUADRANGLE, 1995, 7.5-MINUTE SERIES

 <p>APPROXIMATE SCALE (FEET) 1 INCH = 2200 FT</p> 	<p>FIGURE 2 SITE TOPOGRAPHIC MAP</p>		
	<p>PHASE I ENVIRONMENTAL SITE ASSESSMENT CLEARWATER ACADEMY INTERNATIONAL INC. SOUTH MARTIN LUTHER KING JR. AVENUE LARGO, FLORIDA 33756</p>		
	DATE: 05/30/2018	FILE: 443569	BY: AJP





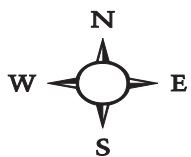
SOURCE: GOOGLE EARTH & PINELLAS COUNTY PROPERTY APPRAISER

 <p>APPROXIMATE SCALE (FEET) 1 INCH = 200 FT</p>  <div style="border: 2px solid red; padding: 2px; width: fit-content; margin: 5px 0;">SUBJECT PROPERTY BOUNDARY</div> <div style="border: 2px solid yellow; padding: 2px; width: fit-content; margin: 5px 0;">PROPERTY BOUNDARY</div>	<p>FIGURE 3 SITE AND VICINITY MAP</p>		
	<p>PHASE I ENVIRONMENTAL SITE ASSESSMENT CLEARWATER ACADEMY INTERNATIONAL INC. SOUTH MARTIN LUTHER KING JR. AVENUE LARGO, FLORIDA 33756</p>		
	DATE: 05/30/2018	FILE: 443569	BY: AJP





SOURCE: GOOGLE EARTH & SITE INSPECTION



APPROXIMATE SCALE (FEET)
1 INCH = 80 FT
0 80

SUBJECT
PROPERTY
BOUNDARY

FIGURE 4 SITE LAYOUT MAP

PHASE I ENVIRONMENTAL SITE ASSESSMENT
CLEARWATER ACADEMY INTERNATIONAL INC.
SOUTH MARTIN LUTHER KING JR. AVENUE
LARGO, FLORIDA 33756

DATE: 05/30/2018

FILE: 443569

BY: AJP

STREAMLINE
ENVIRONMENTAL

APPENDIX A
PINELLAS COUNTY PROPERTY APPRAISER RECORDS

27-29-15-00000-210-0300

[Compact Property Record Card](#)

[Tax Estimator](#)

Updated June 6, 2018 [Email](#) [Print](#) [Radius Search](#) [FEMA/WLM](#)

Ownership/Mailing Address Change Mailing Address	Site Address
CLEARWATER ACADEMY INTERNATIONAL INC 801 DREW ST CLEARWATER FL 33755-4517	S MARTIN LUTHER KING JR AVE LARGO



[Property Use:](#) 1000 (Vacant Commercial Land - lot & acreage)

Living Units:

[click here to hide] **Legal Description**

FROM SW COR OF NE 1/4 OF NW 1/4 RUN N 40FT TH E 30 FT FOR POB TH CONT N 610FT TH E 200FT TH S 610FT TH W 200FT TO POB CONT 2.8AC (C)

File for Homestead Exemption	2018 Parcel Use	
Exemption	2018	2019
Homestead:	No	No
Government:	No	No
Institutional:	Yes	Yes
Historic:	No	No
	Homestead Use Percentage: 0.00%	
	Non-Homestead Use Percentage: 100.00%	
	Classified Agricultural: No	

[Parcel Information](#) [Latest Notice of Proposed Property Taxes \(TRIM Notice\)](#)

Most Recent Recording	Sales Comparison	Census Tract	Evacuation Zone (NOT the same as a FEMA Flood Zone)	Plat Book/Page
16324/0034		121030255051	NON EVAC	

[2017 Final Value Information](#)

Year	Just/Market Value	Assessed Value/ SOH Cap	County Taxable Value	School Taxable Value	Municipal Taxable Value
2017	\$452,200	\$452,200	\$0	\$0	\$0

[click here to hide] **Value History as Certified (yellow indicates correction on file)**

Year	Homestead Exemption	Just/Market Value	Assessed Value/ SOH Cap	County Taxable Value	School Taxable Value	Municipal Taxable Value
2017	No	\$452,200	\$452,200	\$0	\$0	\$0
2016	No	\$452,200	\$452,200	\$0	\$0	\$0
2015	No	\$452,200	\$452,200	\$0	\$0	\$0
2014	No	\$452,200	\$452,200	\$0	\$0	\$0
2013	No	\$452,200	\$452,200	\$0	\$0	\$0
2012	No	\$452,200	\$452,200	\$0	\$0	\$0
2011	No	\$452,200	\$452,200	\$0	\$0	\$0
2010	No	\$523,600	\$523,600	\$0	\$0	\$0

2009	No	\$618,800	\$618,800	\$0	\$0	\$0
2008	No	\$711,700	\$711,700	\$0	\$0	\$0
2007	No	\$728,700	\$728,700	\$728,700	N/A	\$728,700
2006	No	\$240,000	\$240,000	\$240,000	N/A	\$240,000
2005	No	\$207,400	\$207,400	\$207,400	N/A	\$207,400
2004	No	\$205,700	\$205,700	\$205,700	N/A	\$205,700
2003	No	\$149,200	\$149,200	\$149,200	N/A	\$149,200
2002	No	\$128,900	\$128,900	\$128,900	N/A	\$128,900
2001	No	\$118,700	\$118,700	\$118,700	N/A	\$118,700
2000	No	\$118,500	\$118,500	\$118,500	N/A	\$118,500
1999	No	\$118,100	\$118,100	\$118,100	N/A	\$118,100
1998	No	\$117,100	\$117,100	\$117,100	N/A	\$117,100
1997	No	\$122,100	\$122,100	\$122,100	N/A	\$122,100
1996	No	\$122,500	\$122,500	\$122,500	N/A	\$122,500

2017 Tax Information	Ranked Sales (What are Ranked Sales?) See all transactions																														
2017 Tax Bill Tax District: LA 2017 Final Millage Rate 21.0013 Do not rely on current taxes as an estimate following a change in ownership. A significant change in taxable value may occur after a transfer due to a loss of exemptions, reset of the Save Our Homes or 10% Cap, and/or market conditions. Please use our new Tax Estimator to estimate taxes under new ownership. Amendment 1 - Will you Benefit? Check Estimated 3rd Homestead Exemption Benefit	<table border="1"> <thead> <tr> <th>Sale Date</th> <th>Book/Page</th> <th>Price</th> <th>Q/U</th> <th>V/I</th> </tr> </thead> <tbody> <tr> <td>31 Aug 2006</td> <td>15340 / 0178</td> <td>\$995,000</td> <td>Q</td> <td>I</td> </tr> <tr> <td>26 Dec 1995</td> <td>09202 / 0346</td> <td>\$125,000</td> <td>Q</td> <td>I</td> </tr> <tr> <td></td> <td>05229 / 0845</td> <td>\$150,000</td> <td>Q</td> <td></td> </tr> <tr> <td></td> <td>04702 / 1372</td> <td>\$133,000</td> <td>Q</td> <td></td> </tr> <tr> <td></td> <td>04057 / 0806</td> <td>\$2,000</td> <td>U</td> <td></td> </tr> </tbody> </table>	Sale Date	Book/Page	Price	Q/U	V/I	31 Aug 2006	15340 / 0178	\$995,000	Q	I	26 Dec 1995	09202 / 0346	\$125,000	Q	I		05229 / 0845	\$150,000	Q			04702 / 1372	\$133,000	Q			04057 / 0806	\$2,000	U	
Sale Date	Book/Page	Price	Q/U	V/I																											
31 Aug 2006	15340 / 0178	\$995,000	Q	I																											
26 Dec 1995	09202 / 0346	\$125,000	Q	I																											
	05229 / 0845	\$150,000	Q																												
	04702 / 1372	\$133,000	Q																												
	04057 / 0806	\$2,000	U																												

2017 Land Information						
Seawall: No	Frontage: None		View:			
Land Use	Land Size	Unit Value	Units	Total Adjustments	Adjusted Value	Method
Vacant Commercial (10)	0x0	190000.00	2.8000	1.0000	\$532,000	AC

[click here to hide] 2018 Extra Features					
Description	Value/Unit	Units	Total Value as New	Depreciated Value	Year
No Extra Features on Record					

[click here to hide] Permit Data

Permit information is received from the County and Cities. This data may be incomplete and may exclude permits that do not result in field reviews (for example for water heater replacement permits). We are required to list all improvements, which may include unpermitted construction. Any questions regarding permits, or the status of non-permitted improvements, should be directed to the permitting jurisdiction in which the structure is located.

Permit Number	Description	Issue Date	Estimated Value
---------------	-------------	------------	-----------------

APPENDIX B
SITE PHOTOGRAPHS



Looking east along subject property northern boundary, subject property on right.



Looking south along subject property western boundary, subject property on left.



Looking across S. Martin Luther King Jr. Ave. at adjoining residential dwellings.



Looking at adjoining west retention pond.



Looking east across subject property from western boundary.



Looking south along subject property eastern boundary, subject property on right.



Looking at block wall that intersects subject property.



Looking west through subject property from eastern property boundary.



Looking at west along subject property southern boundary, subject property on right.



Looking at debris pile located on southern portion of subject property.



Looking at east through subject property southern extent.



Looking at debris pile located on southern portion of subject property.

APPENDIX C
ENVIRONMENTAL QUESTIONNAIRES



1821 Sahlman Drive, Ste. B • Tampa, Florida 33605
Phone (813) 258-5561 • Fax (813) 258-4257

May 23, 2018

Odin Enterprises, Inc
615 S. Missouri Avenue
Clearwater, FL 33756

Re: Phase I Environmental Site Assessment (ESA)
S. Martin Luther King Jr. Ave.
Parcels: 27 29 15 00000 210 0300 and 27 29 15 07204 000 0040
Largo, FL 33756

Representative for Odin Enterprises, Inc,

In order to qualify for one of the *Landowner Liability Protections (LLPs)* offered by the Small Business Liability Relief and Brownfields Revitalization Act of 2001 (the "*Brownfields Amendments*"), the user must provide the following information (if available) to the *environmental professional*. The ASTM defines the user as the party seeking to use practice E1527 to complete an environmental site assessment of the property. A user may include without limitation a potential purchaser of the property, a potential tenant of the property, an owner of the property, a lender, or a property manager. The questionnaire is intended to assist the *user* and the *environmental professional* in gathering information from the *user* that may be material to identifying *recognized environmental conditions* in connection with the subject property.

When you have a free moment, please answer the following questions to the best of your knowledge and fax or email back to Streamline upon completion. Failure to provide this information could result in a determination that "*all appropriate inquiry*" is not complete. A similar questionnaire will be provided to the current owner or seller of the subject property.

1) Are you aware of any environmental cleanup liens against the property that are filed or recorded under federal, tribal, state, or local law? If yes, please explain.

No

2) Are you aware of any activity and land use limitations such as engineering controls, land use restrictions or institutional controls that are in place at the property and/or have been file or recorded in a registry under federal, tribal, state, or local law? If yes, please explain.

No

3) As the *user* of this ESA, do you have any specialized knowledge or experience related to the property or nearby properties? For example, are you involved in the same line of business as the current or former occupants of the property or an adjoining property so that you would have specialized knowledge of the chemicals and processes used by this type of business? If yes, please explain.

I dont know

4) Does the purchase price being paid for this property reasonably reflect the fair market value of the property? If you conclude that there is a difference, have you considered whether the lower purchase price is because contamination is known or believed to be present at the property?

Yes

5) Are you aware of commonly known or reasonably ascertainable information about the property that would help the environmental professional to identify conditions indicative of releases or threatened releases? For example, as user,

(a) Do you know the past uses of the property? If yes, please explain.

NO

(b) Do you know of specific chemicals that are present or once were present at the property? If yes, please explain.

NO

(c) Do you know of spills or other chemical releases that have taken place at the property? If yes, please explain.

NO

(d) Do you know of any environmental cleanups that have taken place at the property? If yes, please explain

NO

6) As the user of this ESA, based on your knowledge and experience related to the property, are there any obvious indications that point to the presence or likely presence of contamination at the property? If yes, please explain.

I don't know

7) What is the reason for the Phase I Environmental Site Assessment? For example, do you need to qualify for Landowner Liability Protection to CERCLA liability? Or do you want to understand the potential environmental conditions that could materially impact the operation of the business associated with the subject property?

I want to understand the conditions of the land

8) Do you know of any pending, threatened, or past litigation or administrative proceedings relevant to hazardous substances or petroleum products in, on, or from the property? If yes, please explain.

NO

9) Do you have any of the following documents: Environment site assessment reports, environment compliance audit reports, environmental permits (for example, solid waste disposal permits, hazardous

NO

waste disposal permits, wastewater permits, NPDES permits, underground injection permits), registrations for underground and above-ground storage tanks, registrations for underground injection systems, material safety data sheets, community right-to-know plan, safety plans; preparedness and prevention plans; spill prevention, countermeasure, and control plans; etc., reports regarding hydrogeologic conditions on the property or surrounding area, notices or other correspondence from any government agency relating to past or current violations of environmental laws with respect to the property or relating to environmental liens encumbering the property, hazardous waste generator notices or reports, geotechnical studies, risk assessments, and recorded activity and use limitations (AULs).

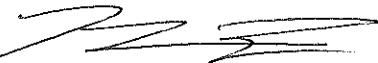
If yes, please explain what report(s) you have and what the findings were. If possible, please provide us with a copy of the previous environmental reports.

Completed by:

Printed Name: Nik Karamountzoc

Title: Vice president

Entity for which Report is being Prepared to: _____

Signature: 

Date: 5/23/18

ENVIRONMENTAL SITE SCREENING QUESTIONNAIRE

Owner

CLEARWATER ACADEMY INTERNATIONAL INC

Site Address

Pinellas Co. Parcel: 27-29-15-00000-210-0300 and 27-29-15-07204-000-

Owner / Site Representative

Question

If yes, please explain.

1. Is the property or any adjoining property used for commercial, industrial or agricultural use?

Yes No Unknown

2. To the best of your knowledge, has the property or any adjoining property been used for commercial, industrial or agricultural use in the past?

Yes No Unknown

3. Is the property or any adjoining property used as a gasoline station, motor repair facility, commercial printing facility, dry cleaners, photo developing laboratory, junkyard or landfill, or as a waste treatment, storage, disposal, processing or recycling facility?

Yes No Unknown

4. To the best of your knowledge, has the property or any adjoining property been used as a gasoline station, motor repair facility, commercial printing facility, dry cleaners, photo developing laboratory, junkyard or landfill, or as a waste treatment, storage, disposal, processing or recycling facility?

Yes No Unknown

5. Are there currently, or to the best of your knowledge have there been previously any damaged or discarded automotive or industrial batteries, or pesticides, herbicides, paints, or other chemicals in individual containers of greater than 5 gal (19L) in volume or 50 gal (190L) in the aggregate, stored on or used at the property or at the facility?

Yes No Unknown

6. Are there currently, or to the best of your knowledge have there been previously , any industrial drums (typically 55 gal (208L)) or sacks of chemicals located on the property or at the facility?

Yes No Unknown

7. Has fill dirt been brought onto the property that originated from a contaminated site or that is of unknown origin?

Yes No Unknown

8. Are there currently, or to the best of your knowledge have there been previously, any pits, ponds, or lagoons, located on the property in connection with waste treatment or waste disposal?

Yes No Unknown

Question	Owner	If yes, please explain.
9. Is there currently, or to the best of your knowledge have there been previously, any stained soil on the property?	Yes No Unknown	
10. Are there currently, or to the best of your knowledge have there been previously, any registered or unregulated storage tanks (above or underground) located on the property?	Yes No Unknown	
11. Are there currently, or to the best of your knowledge have there been previously, any vent pipes, fill pipes, or access ways indicating a fill pipe protruding from the ground on the property or adjacent to any structure located on the property?	Yes No Unknown	
12. Are there currently, or to the best of your knowledge have there been previously, any septic tanks or wastewater treatment systems within the facility that are stained by substances other than water or are emitting foul odors?	Yes No Unknown	There used to be a septic tank on the property, No known staining.
13. If the property is served by a private well or non-public water system, have contaminants been identified in the well or system that exceed guidelines applicable to the water system or has the well been designated as contaminated by any government environmental/health agency?	Yes No Unknown	
14. Does the owner or occupant of the property have any knowledge of environmental liens or governmental notifications relating to past or recurrent violations of environmental laws with respect to the property or any facility located on the property?	Yes No Unknown	
15. Has the owner or occupant of the property been informed of the past or current existence of hazardous substances or petroleum products or environmental violations with respect to the property or any facility located on the property?	Yes No Unknown	
16. Does the owner or occupant of the property have any knowledge of any environmental site assessment of the property or facility that indicated the presence of hazardous substances or petroleum products on , or contamination of, the property or recommended further assessment or the property?	Yes No Unknown	

Question

Owner

If yes, please explain.

17. Does the owner or occupant of the property know of any past, threatened, or pending lawsuits or administrative proceedings concerning a release, or threatened release, of any hazardous substances or petroleum products involving the property by any owner or occupant of the property?

Yes No Unknown

18. Does the property discharge waste water on, or adjacent to, the property other than storm water in to a sanitary sewer?

Yes No Unknown

19. To the best of your knowledge, have any hazardous substances or petroleum products, unidentified waste materials, tires, automotive or industrial batteries, or any other waste materials, been dumped above grade, buried, and/or burned on the property?

Yes No Unknown

20. Is there a transformer, capacitor, or any hydraulic equipment for which there are any records indicating the presence of PCBs?

Yes No Unknown

Preparer represents that to the best of the preparer's knowledge the above statements and facts are true and correct and to the best of the preparer's actual knowledge no material facts have been suppressed or misstated.


Owner or Rep. Signature

5/23/18
Date

Jim Zwiers
PRINT NAME

Clearwater Academy Int'l
COMPANY

APPENDIX D
ENVIRONMENTAL DATABASE REPORT

S. Martin Luther King Jr. Ave
S. Martin Luther King Jr. Ave
Clearwater, FL 33756

Inquiry Number: 5308374.2s
May 23, 2018

The EDR Radius Map™ Report with GeoCheck®



6 Armstrong Road, 4th floor
Shelton, CT 06484
Toll Free: 800.352.0050
www.edrnet.com

TABLE OF CONTENTS

<u>SECTION</u>	<u>PAGE</u>
Executive Summary	ES1
Overview Map	2
Detail Map	3
Map Findings Summary	4
Map Findings	8
Orphan Summary	107
Government Records Searched/Data Currency Tracking	GR-1
<u>GEOCHECK ADDENDUM</u>	
Physical Setting Source Addendum	A-1
Physical Setting Source Summary	A-2
Physical Setting SSURGO Soil Map	A-5
Physical Setting Source Map	A-10
Physical Setting Source Map Findings	A-12
Physical Setting Source Records Searched	PSGR-1

Thank you for your business.
 Please contact EDR at 1-800-352-0050
 with any questions or comments.

Disclaimer - Copyright and Trademark Notice

This Report contains certain information obtained from a variety of public and other sources reasonably available to Environmental Data Resources, Inc. It cannot be concluded from this Report that coverage information for the target and surrounding properties does not exist from other sources. **NO WARRANTY EXPRESSED OR IMPLIED, IS MADE WHATSOEVER IN CONNECTION WITH THIS REPORT. ENVIRONMENTAL DATA RESOURCES, INC. SPECIFICALLY DISCLAIMS THE MAKING OF ANY SUCH WARRANTIES, INCLUDING WITHOUT LIMITATION, MERCHANTABILITY OR FITNESS FOR A PARTICULAR USE OR PURPOSE. ALL RISK IS ASSUMED BY THE USER. IN NO EVENT SHALL ENVIRONMENTAL DATA RESOURCES, INC. BE LIABLE TO ANYONE, WHETHER ARISING OUT OF ERRORS OR OMISSIONS, NEGLIGENCE, ACCIDENT OR ANY OTHER CAUSE, FOR ANY LOSS OF DAMAGE, INCLUDING, WITHOUT LIMITATION, SPECIAL, INCIDENTAL, CONSEQUENTIAL, OR EXEMPLARY DAMAGES. ANY LIABILITY ON THE PART OF ENVIRONMENTAL DATA RESOURCES, INC. IS STRICTLY LIMITED TO A REFUND OF THE AMOUNT PAID FOR THIS REPORT.** Purchaser accepts this Report "AS IS". Any analyses, estimates, ratings, environmental risk levels or risk codes provided in this Report are provided for illustrative purposes only, and are not intended to provide, nor should they be interpreted as providing any facts regarding, or prediction or forecast of, any environmental risk for any property. Only a Phase I Environmental Site Assessment performed by an environmental professional can provide information regarding the environmental risk for any property. Additionally, the information provided in this Report is not to be construed as legal advice.

Copyright 2018 by Environmental Data Resources, Inc. All rights reserved. Reproduction in any media or format, in whole or in part, of any report or map of Environmental Data Resources, Inc., or its affiliates, is prohibited without prior written permission.

EDR and its logos (including Sanborn and Sanborn Map) are trademarks of Environmental Data Resources, Inc. or its affiliates. All other trademarks used herein are the property of their respective owners.

EXECUTIVE SUMMARY

A search of available environmental records was conducted by Environmental Data Resources, Inc (EDR). The report was designed to assist parties seeking to meet the search requirements of EPA's Standards and Practices for All Appropriate Inquiries (40 CFR Part 312), the ASTM Standard Practice for Environmental Site Assessments (E 1527-13), the ASTM Standard Practice for Environmental Site Assessments for Forestland or Rural Property (E 2247-16), the ASTM Standard Practice for Limited Environmental Due Diligence: Transaction Screen Process (E 1528-14) or custom requirements developed for the evaluation of environmental risk associated with a parcel of real estate.

TARGET PROPERTY INFORMATION

ADDRESS

S. MARTIN LUTHER KING JR. AVE
CLEARWATER, FL 33756

COORDINATES

Latitude (North): 27.9361060 - 27° 56' 9.98"
Longitude (West): 82.7911690 - 82° 47' 28.20"
Universal Transverse Mercator: Zone 17
UTM X (Meters): 323764.4
UTM Y (Meters): 3091244.0
Elevation: 62 ft. above sea level

USGS TOPOGRAPHIC MAP ASSOCIATED WITH TARGET PROPERTY

Target Property Map: 5676034 CLEARWATER, FL
Version Date: 2012

AERIAL PHOTOGRAPHY IN THIS REPORT

Portions of Photo from: 20150703
Source: USDA

MAPPED SITES SUMMARY

Target Property Address:
S. MARTIN LUTHER KING JR. AVE
CLEARWATER, FL 33756

Click on Map ID to see full detail.

MAP ID	SITE NAME	ADDRESS	DATABASE ACRONYMS	RELATIVE ELEVATION	DIST (ft. & mi.) DIRECTION
Reg	CITY OF CLEARWATER		BROWNFIELDS	Same	712, 0.135, North
Reg	PINELLAS COUNTY LARG		BROWNFIELDS	Same	858, 0.162, WSW
1	TIP TOP TIRES INC.	1680 TILLEY AVE B1	SWF/LF	Higher	734, 0.139, West
A2	JOSEPH SALERNO	1718 S MISSOURI	SWF/LF	Higher	1045, 0.198, ESE
A3	OSCARS AUTO BODY	1718 S MISSOURI AVE	RCRA-CESQG	Higher	1045, 0.198, ESE
B4	BARNETT BANK/WALGREE	1604 S MISSOURI AVE	LUST, UST, CLEANUP SITES, DWM CONTAM	Higher	1156, 0.219, NE
A5	ECONO TRANSMISSION	1711 S MISSOURI AVE	RCRA NonGen / NLR	Higher	1160, 0.220, ESE
C6	COTTMAN TRANSMISSION	1675 S MISSOURI AVE	LUST, TANKS	Higher	1186, 0.225, East
A7	LARGO RADIATOR	1723 S MISSOURI AVE	RCRA NonGen / NLR, FINDS, ECHO	Higher	1188, 0.225, ESE
C8	LARGO BODY SHOP	1655 S MISSOURI AVE	RCRA-CESQG, FINDS, ECHO	Higher	1189, 0.225, East
B9	IDEAL CLEANERS LAUND	1609 S MISSOURI AVE	PRIORITYCLEANERS, CLEANUP SITES, DRYCLEANERS, DWM	Higher	1247, 0.236, ENE
10	J & K AUTO BODY	1748 S MISSOURI AVE	RCRA NonGen / NLR, FINDS, ECHO	Higher	1253, 0.237, SE
A11	LARRY DIMMITT SUBARU	1715 S MISSOURI AVE	RCRA NonGen / NLR	Higher	1280, 0.242, ESE
D12	ABC QUICK LUBE	1721 CLEARWATER LARG	UST, Financial Assurance	Lower	1290, 0.244, WSW
D13	SUNOCO SERVICE STATI	1701 US HWY 19 N	RCRA NonGen / NLR, FINDS, ECHO	Lower	1303, 0.247, West
14	HALLMARK ENTERPRISES	909 HOWARD ST	RCRA NonGen / NLR, FINDS, ECHO	Lower	1310, 0.248, NNW
D15	RODGERS BROS SERVICE	1731 CLEARWATER LARG	LUST, UST, AST, Financial Assurance	Lower	1366, 0.259, WSW
D16	GOODYEAR LEASE LOCAT	1706 CLEARWATER-LARG	RESP PARTY	Lower	1464, 0.277, WSW
E17	AMOCO-MISSOURI	1585 S MISSOURI AVE	LUST, UST, CLEANUP SITES, DWM CONTAM	Higher	1466, 0.278, NE
F18	JUST TIRES OF PINELL	1645 CLEARWATER LARG	SWF/LF	Lower	1494, 0.283, West
E19	1562-1566 S. MISSOUR	1562-1566 S. MISSOUR	US BROWNFIELDS, FINDS	Higher	1527, 0.289, NE
20	ROYAL SERVICE CNTR	1698 CLEARWATER LARG	LUST, UST, CLEANUP SITES, DWM CONTAM, Financial...	Lower	1554, 0.294, West
G21	GRAND KEY DEVELOPMEN	1754 CLEARWATER-LARG	LUST, UST	Lower	1588, 0.301, SW
G22	GOODYEAR AUTO SERVIC	1706 CLEARWATER LARG	LUST, UST, AST	Lower	1602, 0.303, WSW
H23	CHINA BOY CLEANERS &	1602 MISSOURI AVE N	PRIORITYCLEANERS, RCRA NonGen / NLR, DRYCLEANERS	Higher	1639, 0.310, SE
H24	CHINA BOY CLEANERS	1602 MISSOURI AVE N	DWM CONTAM	Higher	1639, 0.310, SE
F25	JOSEPH R. SAMNIK III	1654 CLEARWATER LARG	SWF/LF	Lower	1669, 0.316, WNW
26	ZINCA PROPERTY	1765 CLEARWATER-LARG	LUST, UST	Lower	1787, 0.338, SW
27	COLUMBIA BELLEAIR SU	1130 PONCE DE LEON B	LUST, UST, Financial Assurance	Lower	1928, 0.365, West
28	MIDWAY PLAZA	1229 NORTH MISSOURI	DWM CONTAM, RESP PARTY	Higher	1994, 0.378, SSE
I29	1498 S. GREENWOOD AV	1498 S. GREENWOOD AV	US BROWNFIELDS, FINDS	Lower	2064, 0.391, North
I30	CLEARWATER ROOFING &	1489 S GREENWOOD AVE	LUST, UST	Lower	2169, 0.411, North
31	PJS AUTO WORLD INC	1594 S FORT HARRISON	LUST, UST	Lower	2287, 0.433, WNW
32	SUNOCO-ROSEY #763	1403 CLEARWATER LARG	LUST, UST, AST, Financial Assurance	Higher	2320, 0.439, SW
33	1573 S FORT HARRISON	1573 S FORT HARRISON	US BROWNFIELDS, FINDS	Lower	2548, 0.483, WNW

EXECUTIVE SUMMARY

TARGET PROPERTY SEARCH RESULTS

The target property was not listed in any of the databases searched by EDR.

DATABASES WITH NO MAPPED SITES

No mapped sites were found in EDR's search of available ("reasonably ascertainable ") government records either on the target property or within the search radius around the target property for the following databases:

STANDARD ENVIRONMENTAL RECORDS

Federal NPL site list

NPL..... National Priority List
Proposed NPL..... Proposed National Priority List Sites
NPL LIENS..... Federal Superfund Liens

Federal Delisted NPL site list

Delisted NPL..... National Priority List Deletions

Federal CERCLIS list

FEDERAL FACILITY..... Federal Facility Site Information listing
SEMS..... Superfund Enterprise Management System

Federal CERCLIS NFRAP site list

SEMS-ARCHIVE..... Superfund Enterprise Management System Archive

Federal RCRA CORRACTS facilities list

CORRACTS..... Corrective Action Report

Federal RCRA non-CORRACTS TSD facilities list

RCRA-TSDF..... RCRA - Treatment, Storage and Disposal

Federal RCRA generators list

RCRA-LQG..... RCRA - Large Quantity Generators
RCRA-SQG..... RCRA - Small Quantity Generators

Federal institutional controls / engineering controls registries

LUCIS..... Land Use Control Information System
US ENG CONTROLS..... Engineering Controls Sites List
US INST CONTROL..... Sites with Institutional Controls

EXECUTIVE SUMMARY

Federal ERNS list

ERNS..... Emergency Response Notification System

State- and tribal - equivalent CERCLIS

SHWS..... Florida's State-Funded Action Sites

State and tribal leaking storage tank lists

LAST..... Leaking Aboveground Storage Tank Listing
INDIAN LUST..... Leaking Underground Storage Tanks on Indian Land

State and tribal registered storage tank lists

FEMA UST..... Underground Storage Tank Listing
FF TANKS..... Federal Facilities Listing
AST..... Storage Tank Facility Information
INDIAN UST..... Underground Storage Tanks on Indian Land

State and tribal institutional control / engineering control registries

ENG CONTROLS..... Institutional Controls Registry
INST CONTROL..... Institutional Controls Registry

State and tribal voluntary cleanup sites

INDIAN VCP..... Voluntary Cleanup Priority Listing
VCP..... Voluntary Cleanup Sites

ADDITIONAL ENVIRONMENTAL RECORDS

Local Lists of Landfill / Solid Waste Disposal Sites

SWRCY..... Recycling Centers
INDIAN ODI..... Report on the Status of Open Dumps on Indian Lands
DEBRIS REGION 9..... Torres Martinez Reservation Illegal Dump Site Locations
ODI..... Open Dump Inventory
IHS OPEN DUMPS..... Open Dumps on Indian Land

Local Lists of Hazardous waste / Contaminated Sites

US HIST CDL..... Delisted National Clandestine Laboratory Register
FI Sites..... Sites List
US CDL..... National Clandestine Laboratory Register

Local Land Records

LIENS 2..... CERCLA Lien Information

Records of Emergency Release Reports

HMIRS..... Hazardous Materials Information Reporting System

EXECUTIVE SUMMARY

SPILLS..... Oil and Hazardous Materials Incidents
SPILLS 90..... SPILLS 90 data from FirstSearch
SPILLS 80..... SPILLS 80 data from FirstSearch

Other Ascertainable Records

FUDS..... Formerly Used Defense Sites
DOD..... Department of Defense Sites
SCRD DRYCLEANERS..... State Coalition for Remediation of Drycleaners Listing
US FIN ASSUR..... Financial Assurance Information
EPA WATCH LIST..... EPA WATCH LIST
2020 COR ACTION..... 2020 Corrective Action Program List
TSCA..... Toxic Substances Control Act
TRIS..... Toxic Chemical Release Inventory System
SSTS..... Section 7 Tracking Systems
ROD..... Records Of Decision
RMP..... Risk Management Plans
RAATS..... RCRA Administrative Action Tracking System
PRP..... Potentially Responsible Parties
PADS..... PCB Activity Database System
ICIS..... Integrated Compliance Information System
FTTS..... FIFRA/ TSCA Tracking System - FIFRA (Federal Insecticide, Fungicide, & Rodenticide Act)/TSCA (Toxic Substances Control Act)
MLTS..... Material Licensing Tracking System
COAL ASH DOE..... Steam-Electric Plant Operation Data
COAL ASH EPA..... Coal Combustion Residues Surface Impoundments List
PCB TRANSFORMER..... PCB Transformer Registration Database
RADINFO..... Radiation Information Database
HIST FTTS..... FIFRA/TSCA Tracking System Administrative Case Listing
DOT OPS..... Incident and Accident Data
CONSENT..... Superfund (CERCLA) Consent Decrees
INDIAN RESERV..... Indian Reservations
FUSRAP..... Formerly Utilized Sites Remedial Action Program
UMTRA..... Uranium Mill Tailings Sites
LEAD SMELTERS..... Lead Smelter Sites
US AIRS..... Aerometric Information Retrieval System Facility Subsystem
US MINES..... Mines Master Index File
ABANDONED MINES..... Abandoned Mines
FINDS..... Facility Index System/Facility Registry System
UXO..... Unexploded Ordnance Sites
ECHO..... Enforcement & Compliance History Information
DOCKET HWC..... Hazardous Waste Compliance Docket Listing
FUELS PROGRAM..... EPA Fuels Program Registered Listing
AIRS..... Permitted Facilities Listing
ASBESTOS..... ASBESTOS
CLEANUP SITES..... DEP Cleanup Sites - Contamination Locator Map Listing
DEDB..... Ethylene Dibromide Database Results
Financial Assurance..... Financial Assurance Information Listing
FL Cattle Dip. Vats..... Cattle Dipping Vats
SITE INV SITES..... Site Investigation Section Sites Listing
TIER 2..... Tier 2 Facility Listing
UIC..... Underground Injection Wells Database Listing
NPDES..... Wastewater Facility Regulation Database

EDR HIGH RISK HISTORICAL RECORDS

EDR Exclusive Records

EDR MGP..... EDR Proprietary Manufactured Gas Plants

EXECUTIVE SUMMARY

EDR Hist Auto..... EDR Exclusive Historical Auto Stations
EDR Hist Cleaner..... EDR Exclusive Historical Cleaners

EDR RECOVERED GOVERNMENT ARCHIVES

Exclusive Recovered Govt. Archives

RGA HWS..... Recovered Government Archive State Hazardous Waste Facilities List
RGA LF..... Recovered Government Archive Solid Waste Facilities List
RGA LUST..... Recovered Government Archive Leaking Underground Storage Tank

SURROUNDING SITES: SEARCH RESULTS

Surrounding sites were identified in the following databases.

Elevations have been determined from the USGS Digital Elevation Model and should be evaluated on a relative (not an absolute) basis. Relative elevation information between sites of close proximity should be field verified. Sites with an elevation equal to or higher than the target property have been differentiated below from sites with an elevation lower than the target property. Page numbers and map identification numbers refer to the EDR Radius Map report where detailed data on individual sites can be reviewed.

Sites listed in **bold italics** are in multiple databases.

Unmappable (orphan) sites are not considered in the foregoing analysis.

STANDARD ENVIRONMENTAL RECORDS

Federal RCRA generators list

RCRA-CESQG: RCRAInfo is EPA's comprehensive information system, providing access to data supporting the Resource Conservation and Recovery Act (RCRA) of 1976 and the Hazardous and Solid Waste Amendments (HSWA) of 1984. The database includes selective information on sites which generate, transport, store, treat and/or dispose of hazardous waste as defined by the Resource Conservation and Recovery Act (RCRA). Conditionally exempt small quantity generators (CESQGs) generate less than 100 kg of hazardous waste, or less than 1 kg of acutely hazardous waste per month.

A review of the RCRA-CESQG list, as provided by EDR, and dated 12/11/2017 has revealed that there are 2 RCRA-CESQG sites within approximately 0.25 miles of the target property.

<u>Equal/Higher Elevation</u>	<u>Address</u>	<u>Direction / Distance</u>	<u>Map ID</u>	<u>Page</u>
OSCARS AUTO BODY	1718 S MISSOURI AVE	ESE 1/8 - 1/4 (0.198 mi.)	A3	9
LARGO BODY SHOP	1655 S MISSOURI AVE	E 1/8 - 1/4 (0.225 mi.)	C8	21

State and tribal landfill and/or solid waste disposal site lists

SWF/LF: The Solid Waste Facilities/Landfill Sites records typically contain an inventory of solid waste disposal facilities or landfills in a particular state. The data come from the Department of Environmental Protection's Facility Directory (Solid Waste Facilities).

A review of the SWF/LF list, as provided by EDR, has revealed that there are 4 SWF/LF sites within

EXECUTIVE SUMMARY

approximately 0.5 miles of the target property.

<u>Equal/Higher Elevation</u>	<u>Address</u>	<u>Direction / Distance</u>	<u>Map ID</u>	<u>Page</u>
TIP TOP TIRES INC. Database: SWF/LF, Date of Government Version: 04/16/2018 Class Status: REGISTERED (R) Facility-Site Id: 97001	1680 TILLEY AVE B1	W 1/8 - 1/4 (0.139 mi.)	1	8
JOSEPH SALERNO Database: SWF/LF, Date of Government Version: 04/16/2018 Class Status: INACTIVE (I) Facility-Site Id: 96987	1718 S MISSOURI	ESE 1/8 - 1/4 (0.198 mi.)	A2	9

<u>Lower Elevation</u>	<u>Address</u>	<u>Direction / Distance</u>	<u>Map ID</u>	<u>Page</u>
JUST TIRES OF PINELL Database: SWF/LF, Date of Government Version: 04/16/2018 Class Status: REGISTERED (R) Facility-Site Id: 95777	1645 CLEARWATER LARG	W 1/4 - 1/2 (0.283 mi.)	F18	47
JOSEPH R. SAMNIK III Database: SWF/LF, Date of Government Version: 04/16/2018 Class Status: INACTIVE (I) Facility-Site Id: 98521	1654 CLEARWATER LARG	WNW 1/4 - 1/2 (0.316 mi.)	F25	72

State and tribal leaking storage tank lists

LUST: The Leaking Underground Storage Tank Incident Reports contain an inventory of reported leaking underground storage tank incidents. The data come from the Department of Environmental Protection's PCTO1--Petroleum Contamination Detail Report.

A review of the LUST list, as provided by EDR, and dated 04/09/2018 has revealed that there are 12 LUST sites within approximately 0.5 miles of the target property.

<u>Equal/Higher Elevation</u>	<u>Address</u>	<u>Direction / Distance</u>	<u>Map ID</u>	<u>Page</u>
<i>BARNETT BANK/WALGREE</i> Discharge Cleanup Status: RA - RA ONGOING Facility Status: CLOSED Facility-Site Id: 9101578	<i>1604 S MISSOURI AVE</i>	<i>NE 1/8 - 1/4 (0.219 mi.)</i>	<i>B4</i>	<i>11</i>
<i>COTTMAN TRANSMISSION</i> Discharge Cleanup Status: NFA - NFA COMPLETE Facility Status: CLOSED Facility-Site Id: 8942990	<i>1675 S MISSOURI AVE</i>	<i>E 1/8 - 1/4 (0.225 mi.)</i>	<i>C6</i>	<i>17</i>
<i>AMOCO-MISSOURI</i> Discharge Cleanup Status: DNR - DISCHARGE NOTIFICATION RECEIVED Discharge Cleanup Status: RA - RA ONGOING Facility Status: CLOSED Facility-Site Id: 8515422	<i>1585 S MISSOURI AVE</i>	<i>NE 1/4 - 1/2 (0.278 mi.)</i>	<i>E17</i>	<i>41</i>
<i>SUNOCO-ROSEY #763</i> Discharge Cleanup Status: SRCR - SRCR COMPLETE Discharge Cleanup Status: NFA - NFA COMPLETE Facility Status: OPEN	<i>1403 CLEARWATER LARG</i>	<i>SW 1/4 - 1/2 (0.439 mi.)</i>	<i>32</i>	<i>91</i>

EXECUTIVE SUMMARY

Facility-Site Id: 8515331

<u>Lower Elevation</u>	<u>Address</u>	<u>Direction / Distance</u>	<u>Map ID</u>	<u>Page</u>
RODGERS BROS SERVICE Discharge Cleanup Status: NFA - NFA COMPLETE Facility Status: OPEN Facility-Site Id: 8631014	1731 CLEARWATER LARG	WSW 1/4 - 1/2 (0.259 mi.)	D15	32
ROYAL SERVICE CNTR Discharge Cleanup Status: NREQ - CLEANUP NOT REQUIRED Discharge Cleanup Status: RA - RA ONGOING Discharge Cleanup Status: NFA - NFA COMPLETE Facility Status: OPEN Facility-Site Id: 8515481	1698 CLEARWATER LARG	W 1/4 - 1/2 (0.294 mi.)	20	50
GRAND KEY DEVELOPMEN Discharge Cleanup Status: NFA - NFA COMPLETE Facility Status: CLOSED Facility-Site Id: 9812555	1754 CLEARWATER-LARG	SW 1/4 - 1/2 (0.301 mi.)	G21	62
GOODYEAR AUTO SERVIC Discharge Cleanup Status: NFA - NFA COMPLETE Facility Status: OPEN Facility-Site Id: 8945321	1706 CLEARWATER LARG	WSW 1/4 - 1/2 (0.303 mi.)	G22	65
ZINCA PROPERTY Discharge Cleanup Status: NFA - NFA COMPLETE Facility Status: CLOSED Facility-Site Id: 9201986	1765 CLEARWATER-LARG	SW 1/4 - 1/2 (0.338 mi.)	26	72
COLUMBIA BELLEAIR SU Discharge Cleanup Status: NFA - NFA COMPLETE Facility Status: CLOSED Facility-Site Id: 8734645	1130 PONCE DE LEON B	W 1/4 - 1/2 (0.365 mi.)	27	77
CLEARWATER ROOFING & Discharge Cleanup Status: NFA - NFA COMPLETE Facility Status: CLOSED Facility-Site Id: 8631004	1489 S GREENWOOD AVE	N 1/4 - 1/2 (0.411 mi.)	I30	84
PJS AUTO WORLD INC Discharge Cleanup Status: NFA - NFA COMPLETE Facility Status: CLOSED Facility-Site Id: 9600252	1594 S FORT HARRISON	WNW 1/4 - 1/2 (0.433 mi.)	31	87

State and tribal registered storage tank lists

UST: The Underground Storage Tank database contains registered USTs. Shortly after the September 11 event, the DEP was instructed to remove the detail about some of the storage tank facilities in the state from their reports. Federal-owned facilities and bulk storage facilities are included in that set.

A review of the UST list, as provided by EDR, has revealed that there are 2 UST sites within approximately 0.25 miles of the target property.

<u>Equal/Higher Elevation</u>	<u>Address</u>	<u>Direction / Distance</u>	<u>Map ID</u>	<u>Page</u>
BARNETT BANK/WALGREE Database: UST, Date of Government Version: 04/09/2018	1604 S MISSOURI AVE	NE 1/8 - 1/4 (0.219 mi.)	B4	11

EXECUTIVE SUMMARY

Tank Status: B
 Facility-Site Id: 9101578
 Facility Status: CLOSED

<u>Lower Elevation</u>	<u>Address</u>	<u>Direction / Distance</u>	<u>Map ID</u>	<u>Page</u>
ABC QUICK LUBE Database: UST, Date of Government Version: 04/09/2018 Tank Status: B Facility-Site Id: 9202909 Facility Status: CLOSED	1721 CLEARWATER LARG	WSW 1/8 - 1/4 (0.244 mi.)	D12	28

TANKS: This listing includes storage tank facilities that do not have tank information. The tanks have either be closed or removed from the site, but the facilities were still registered at some point in history.

A review of the TANKS list, as provided by EDR, and dated 04/09/2018 has revealed that there is 1 TANKS site within approximately 0.25 miles of the target property.

<u>Equal/Higher Elevation</u>	<u>Address</u>	<u>Direction / Distance</u>	<u>Map ID</u>	<u>Page</u>
COTTMAN TRANSMISSION Facility Status: CLOSED Facility ID: 8942990	1675 S MISSOURI AVE	E 1/8 - 1/4 (0.225 mi.)	C6	17

State and tribal Brownfields sites

BROWNFIELDS: Brownfields are defined by the Florida Department of Environmental Protection (FDEP) as abandoned, idled, or underused industrial and commercial facilities where expansion or redevelopment is complicated by real or perceived environmental contamination.

A review of the BROWNFIELDS list, as provided by EDR, has revealed that there are 2 BROWNFIELDS sites within approximately 0.5 miles of the target property.

<u>Equal/Higher Elevation</u>	<u>Address</u>	<u>Direction / Distance</u>	<u>Map ID</u>	<u>Page</u>
CITY OF CLEARWATER Database: BROWNFIELDS AREAS, Date of Government Version: 02/28/2018		N 1/8 - 1/4 (0.135 mi.)	0	8
PINELLAS COUNTY LARG Database: BROWNFIELDS AREAS, Date of Government Version: 02/28/2018		WSW 1/8 - 1/4 (0.162 mi.)	0	8

ADDITIONAL ENVIRONMENTAL RECORDS

Local Brownfield lists

US BROWNFIELDS: The EPA's listing of Brownfields properties from the Cleanups in My Community program, which provides information on Brownfields properties for which information is reported back to EPA, as well as areas served by Brownfields grant programs.

A review of the US BROWNFIELDS list, as provided by EDR, and dated 01/19/2018 has revealed that there

EXECUTIVE SUMMARY

are 3 US BROWNFIELDS sites within approximately 0.5 miles of the target property.

<u>Equal/Higher Elevation</u>	<u>Address</u>	<u>Direction / Distance</u>	<u>Map ID</u>	<u>Page</u>
<i>1562-1566 S. MISSOURI</i>	<i>1562-1566 S. MISSOURI</i>	<i>NE 1/4 - 1/2 (0.289 mi.)</i>	<i>E19</i>	<i>48</i>
<u>Lower Elevation</u>	<u>Address</u>	<u>Direction / Distance</u>	<u>Map ID</u>	<u>Page</u>
<i>1498 S. GREENWOOD AV</i>	<i>1498 S. GREENWOOD AV</i>	<i>N 1/4 - 1/2 (0.391 mi.)</i>	<i>I29</i>	<i>81</i>
<i>1573 S FORT HARRISON</i>	<i>1573 S FORT HARRISON</i>	<i>WNW 1/4 - 1/2 (0.483 mi.)</i>	<i>33</i>	<i>104</i>

Local Lists of Hazardous waste / Contaminated Sites

Florida Priority Cleaners list comes from the Department of Environmental Protection.

A review of the PRIORITYCLEANERS list, as provided by EDR, and dated 04/04/2018 has revealed that there are 2 PRIORITYCLEANERS sites within approximately 0.5 miles of the target property.

<u>Equal/Higher Elevation</u>	<u>Address</u>	<u>Direction / Distance</u>	<u>Map ID</u>	<u>Page</u>
<i>IDEAL CLEANERS LAUND</i> Facility-Site Id: 9600534	<i>1609 S MISSOURI AVE</i>	<i>ENE 1/8 - 1/4 (0.236 mi.)</i>	<i>B9</i>	<i>23</i>
<i>CHINA BOY CLEANERS &</i> Facility-Site Id: 9500665	<i>1602 MISSOURI AVE N</i>	<i>SE 1/4 - 1/2 (0.310 mi.)</i>	<i>H23</i>	<i>68</i>

Other Ascertainable Records

RCRA NonGen / NLR: RCRAInfo is EPA's comprehensive information system, providing access to data supporting the Resource Conservation and Recovery Act (RCRA) of 1976 and the Hazardous and Solid Waste Amendments (HSWA) of 1984. The database includes selective information on sites which generate, transport, store, treat and/or dispose of hazardous waste as defined by the Resource Conservation and Recovery Act (RCRA). Non-Generators do not presently generate hazardous waste.

A review of the RCRA NonGen / NLR list, as provided by EDR, and dated 12/11/2017 has revealed that there are 6 RCRA NonGen / NLR sites within approximately 0.25 miles of the target property.

<u>Equal/Higher Elevation</u>	<u>Address</u>	<u>Direction / Distance</u>	<u>Map ID</u>	<u>Page</u>
<i>ECONO TRANSMISSION</i>	<i>1711 S MISSOURI AVE</i>	<i>ESE 1/8 - 1/4 (0.220 mi.)</i>	<i>A5</i>	<i>16</i>
<i>LARGO RADIATOR</i>	<i>1723 S MISSOURI AVE</i>	<i>ESE 1/8 - 1/4 (0.225 mi.)</i>	<i>A7</i>	<i>19</i>
<i>J & K AUTO BODY</i>	<i>1748 S MISSOURI AVE</i>	<i>SE 1/8 - 1/4 (0.237 mi.)</i>	<i>10</i>	<i>24</i>
<i>LARRY DIMMITT SUBARU</i>	<i>1715 S MISSOURI AVE</i>	<i>ESE 1/8 - 1/4 (0.242 mi.)</i>	<i>A11</i>	<i>26</i>
<u>Lower Elevation</u>	<u>Address</u>	<u>Direction / Distance</u>	<u>Map ID</u>	<u>Page</u>
<i>SUNOCO SERVICE STATI</i>	<i>1701 US HWY 19 N</i>	<i>W 1/8 - 1/4 (0.247 mi.)</i>	<i>D13</i>	<i>29</i>
<i>HALLMARK ENTERPRISES</i>	<i>909 HOWARD ST</i>	<i>NNW 1/8 - 1/4 (0.248 mi.)</i>	<i>14</i>	<i>31</i>

EXECUTIVE SUMMARY

Florida Drycleaners list comes from the Department of Environmental Protection.

A review of the DRYCLEANERS list, as provided by EDR, and dated 04/09/2018 has revealed that there is 1 DRYCLEANERS site within approximately 0.25 miles of the target property.

<u>Equal/Higher Elevation</u>	<u>Address</u>	<u>Direction / Distance</u>	<u>Map ID</u>	<u>Page</u>
IDEAL CLEANERS LAUND Facility Status: CLOSED Facility-Site Id: 9600534	1609 S MISSOURI AVE	ENE 1/8 - 1/4 (0.236 mi.)	B9	23

DWM CONTAM: A listing of active or known sites. The listing includes sites that need cleanup but are not actively being working on because the agency currently does not have funding (primarily petroleum and drycleaning).

A review of the DWM CONTAM list, as provided by EDR, and dated 09/30/2017 has revealed that there are 6 DWM CONTAM sites within approximately 0.5 miles of the target property.

<u>Equal/Higher Elevation</u>	<u>Address</u>	<u>Direction / Distance</u>	<u>Map ID</u>	<u>Page</u>
BARNETT BANK/WALGREE Program Site Id: 9101578	1604 S MISSOURI AVE	NE 1/8 - 1/4 (0.219 mi.)	B4	11
IDEAL CLEANERS LAUND	1609 S MISSOURI AVE	ENE 1/8 - 1/4 (0.236 mi.)	B9	23
AMOCO-MISSOURI Program Site Id: 8515422	1585 S MISSOURI AVE	NE 1/4 - 1/2 (0.278 mi.)	E17	41
CHINA BOY CLEANERS	1602 MISSOURI AVE N	SE 1/4 - 1/2 (0.310 mi.)	H24	71
MIDWAY PLAZA Program Site Id: 330214	1229 NORTH MISSOURI	SSE 1/4 - 1/2 (0.378 mi.)	28	80

<u>Lower Elevation</u>	<u>Address</u>	<u>Direction / Distance</u>	<u>Map ID</u>	<u>Page</u>
ROYAL SERVICE CNTR Program Site Id: 8515481	1698 CLEARWATER LARG	W 1/4 - 1/2 (0.294 mi.)	20	50

RESP PARTY: Open, inactive and closed responsible party sites

A review of the RESP PARTY list, as provided by EDR, and dated 04/02/2018 has revealed that there are 2 RESP PARTY sites within approximately 0.5 miles of the target property.

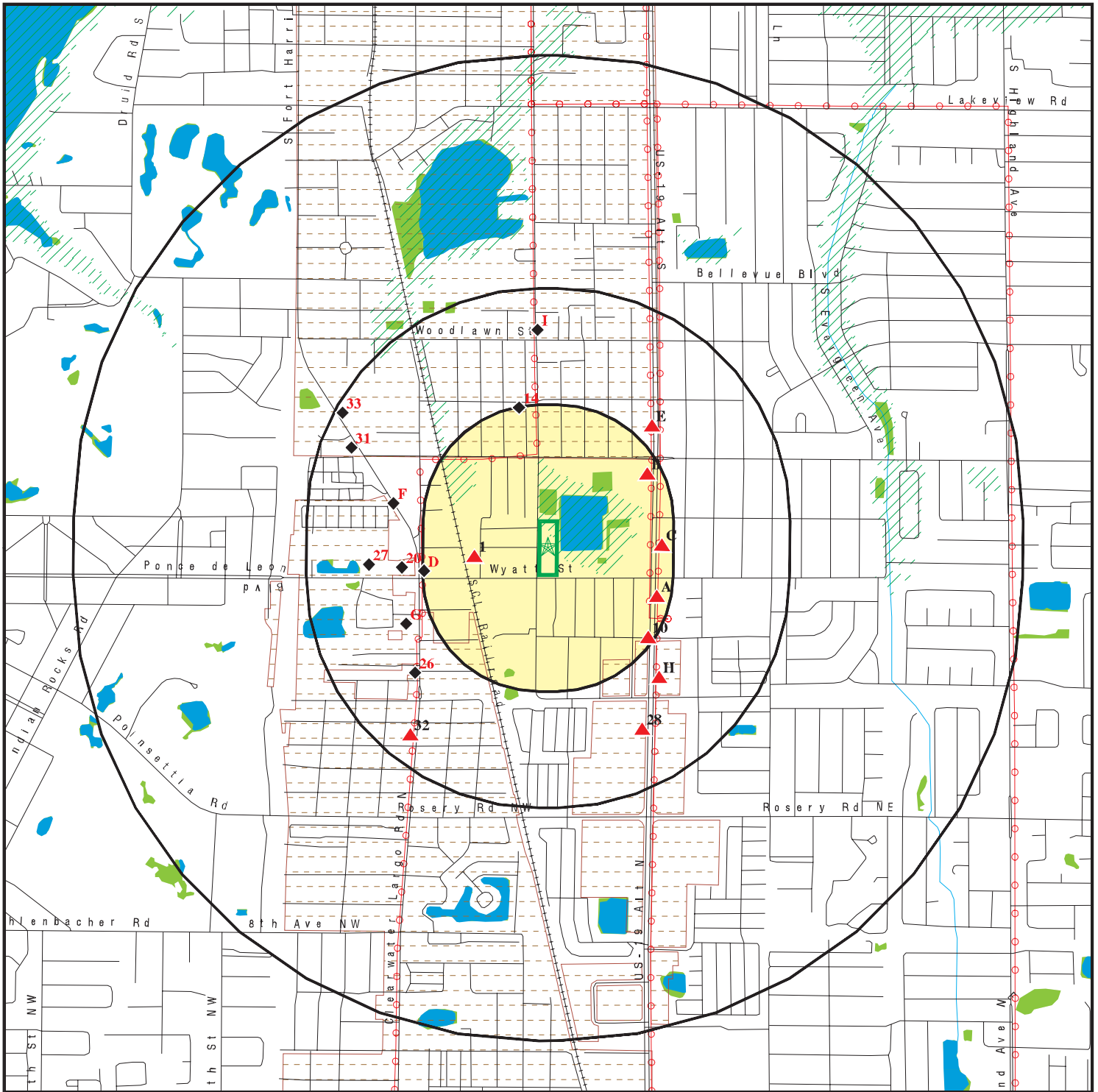
<u>Equal/Higher Elevation</u>	<u>Address</u>	<u>Direction / Distance</u>	<u>Map ID</u>	<u>Page</u>
MIDWAY PLAZA Site Status: OPEN	1229 NORTH MISSOURI	SSE 1/4 - 1/2 (0.378 mi.)	28	80

<u>Lower Elevation</u>	<u>Address</u>	<u>Direction / Distance</u>	<u>Map ID</u>	<u>Page</u>
GOODYEAR LEASE LOCAT Site Status: CLOSED	1706 CLEARWATER-LARG	WSW 1/4 - 1/2 (0.277 mi.)	D16	40

EXECUTIVE SUMMARY

There were no unmapped sites in this report.

OVERVIEW MAP - 5308374.2S



Target Property

Sites at elevations higher than or equal to the target property

Sites at elevations lower than the target property

Manufactured Gas Plants

National Priority List Sites

Dept. Defense Sites

Indian Reservations BIA

Power transmission lines

100-year flood zone

500-year flood zone

National Wetland Inventory

State Wetlands

Upgradient Area

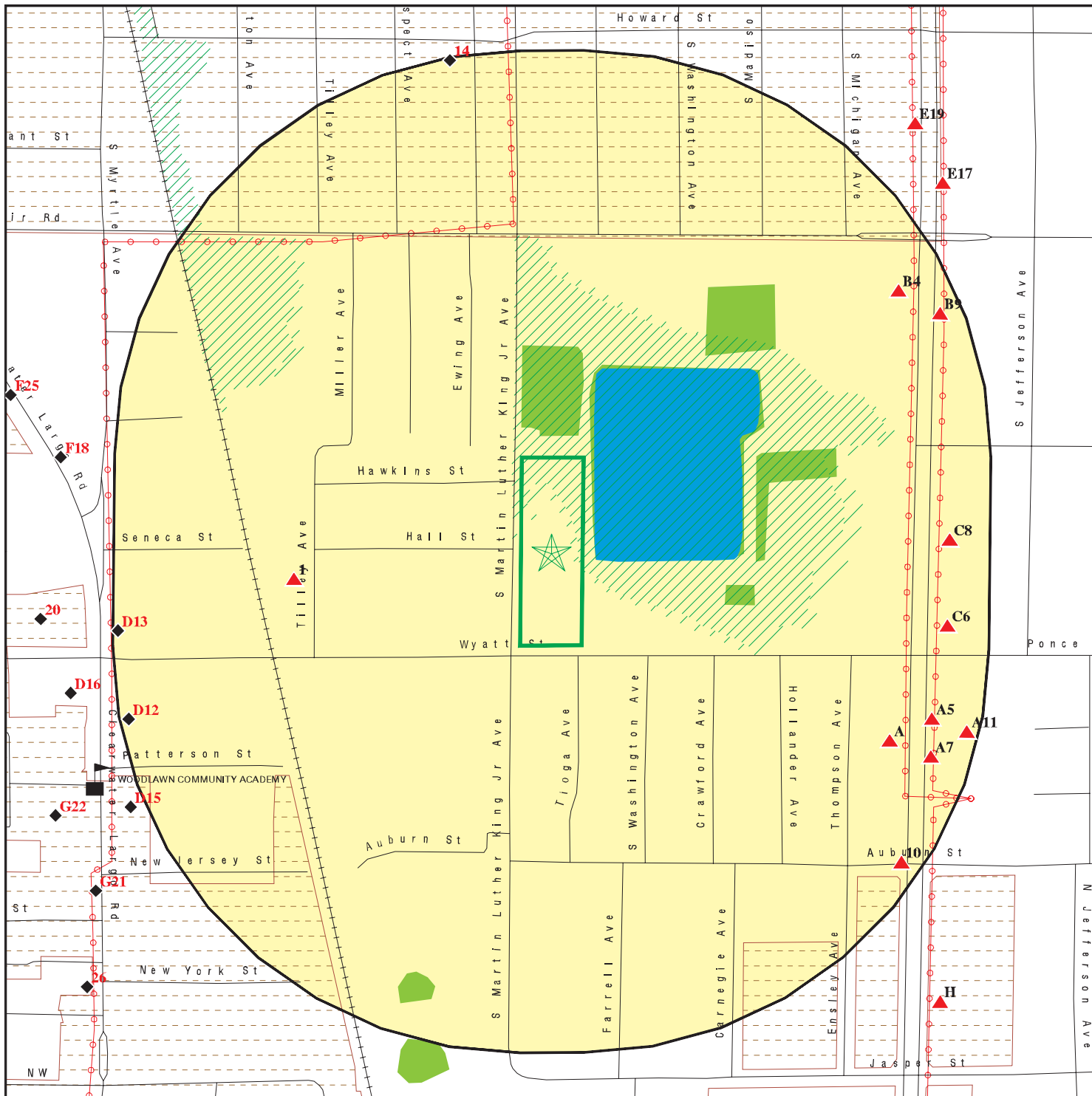
FL Brownfield








This report includes Interactive Map Layers to display and/or hide map information. The legend includes only those icons for the default map view.








SITE NAME: S. Martin Luther King Jr. Ave
 ADDRESS: S. Martin Luther King Jr. Ave
 Clearwater FL 33756
 LAT/LONG: 27.936106 / 82.791169

CLIENT: Streamline Environmental
 CONTACT: Stephanie May
 INQUIRY #: 5308374.2s
 DATE: May 23, 2018 12:08 pm

DETAIL MAP - 5308374.2S



-  Target Property
-  Sites at elevations higher than or equal to the target property
-  Sites at elevations lower than the target property
-  Manufactured Gas Plants
-  Sensitive Receptors
-  National Priority List Sites
-  Dept. Defense Sites

-  Indian Reservations BIA
-  Power transmission lines
-  100-year flood zone
-  500-year flood zone
-  National Wetland Inventory
-  State Wetlands
-  FL Brownfield

This report includes Interactive Map Layers to display and/or hide map information. The legend includes only those icons for the default map view.

<p>SITE NAME: S. Martin Luther King Jr. Ave ADDRESS: S. Martin Luther King Jr. Ave Clearwater FL 33756 LAT/LONG: 27.936106 / 82.791169</p>	<p>CLIENT: Streamline Environmental CONTACT: Stephanie May INQUIRY #: 5308374.2s DATE: May 23, 2018 12:08 pm</p>
---	---

MAP FINDINGS SUMMARY

Database	Search Distance (Miles)	Target Property	< 1/8	1/8 - 1/4	1/4 - 1/2	1/2 - 1	> 1	Total Plotted
STANDARD ENVIRONMENTAL RECORDS								
<i>Federal NPL site list</i>								
NPL	1.000		0	0	0	0	NR	0
Proposed NPL	1.000		0	0	0	0	NR	0
NPL LIENS	0.001		0	NR	NR	NR	NR	0
<i>Federal Delisted NPL site list</i>								
Delisted NPL	1.000		0	0	0	0	NR	0
<i>Federal CERCLIS list</i>								
FEDERAL FACILITY	0.500		0	0	0	NR	NR	0
SEMS	0.500		0	0	0	NR	NR	0
<i>Federal CERCLIS NFRAP site list</i>								
SEMS-ARCHIVE	0.500		0	0	0	NR	NR	0
<i>Federal RCRA CORRACTS facilities list</i>								
CORRACTS	1.000		0	0	0	0	NR	0
<i>Federal RCRA non-CORRACTS TSD facilities list</i>								
RCRA-TSDF	0.500		0	0	0	NR	NR	0
<i>Federal RCRA generators list</i>								
RCRA-LQG	0.250		0	0	NR	NR	NR	0
RCRA-SQG	0.250		0	0	NR	NR	NR	0
RCRA-CESQG	0.250		0	2	NR	NR	NR	2
<i>Federal institutional controls / engineering controls registries</i>								
LUCIS	0.500		0	0	0	NR	NR	0
US ENG CONTROLS	0.500		0	0	0	NR	NR	0
US INST CONTROL	0.500		0	0	0	NR	NR	0
<i>Federal ERNS list</i>								
ERNS	0.001		0	NR	NR	NR	NR	0
<i>State- and tribal - equivalent CERCLIS</i>								
SHWS	1.000		0	0	0	0	NR	0
<i>State and tribal landfill and/or solid waste disposal site lists</i>								
SWF/LF	0.500		0	2	2	NR	NR	4
<i>State and tribal leaking storage tank lists</i>								
LAST	0.500		0	0	0	NR	NR	0
LUST	0.500		0	2	10	NR	NR	12
INDIAN LUST	0.500		0	0	0	NR	NR	0
<i>State and tribal registered storage tank lists</i>								
FEMA UST	0.250		0	0	NR	NR	NR	0

MAP FINDINGS SUMMARY

Database	Search Distance (Miles)	Target Property	< 1/8	1/8 - 1/4	1/4 - 1/2	1/2 - 1	> 1	Total Plotted
FF TANKS	0.250		0	0	NR	NR	NR	0
UST	0.250		0	2	NR	NR	NR	2
AST	0.250		0	0	NR	NR	NR	0
INDIAN UST TANKS	0.250		0	0	NR	NR	NR	0
	0.250		0	1	NR	NR	NR	1
State and tribal institutional control / engineering control registries								
ENG CONTROLS	0.500		0	0	0	NR	NR	0
INST CONTROL	0.500		0	0	0	NR	NR	0
State and tribal voluntary cleanup sites								
INDIAN VCP	0.500		0	0	0	NR	NR	0
VCP	0.500		0	0	0	NR	NR	0
State and tribal Brownfields sites								
BROWNFIELDS	0.500		0	2	0	NR	NR	2
<u>ADDITIONAL ENVIRONMENTAL RECORDS</u>								
Local Brownfield lists								
US BROWNFIELDS	0.500		0	0	3	NR	NR	3
Local Lists of Landfill / Solid Waste Disposal Sites								
SWRCY	0.500		0	0	0	NR	NR	0
INDIAN ODI	0.500		0	0	0	NR	NR	0
DEBRIS REGION 9	0.500		0	0	0	NR	NR	0
ODI	0.500		0	0	0	NR	NR	0
IHS OPEN DUMPS	0.500		0	0	0	NR	NR	0
Local Lists of Hazardous waste / Contaminated Sites								
US HIST CDL	0.001		0	NR	NR	NR	NR	0
PRIORITYCLEANERS	0.500		0	1	1	NR	NR	2
FI Sites	1.000		0	0	0	0	NR	0
US CDL	0.001		0	NR	NR	NR	NR	0
Local Land Records								
LIENS 2	0.001		0	NR	NR	NR	NR	0
Records of Emergency Release Reports								
HMIRS	0.001		0	NR	NR	NR	NR	0
SPILLS	0.001		0	NR	NR	NR	NR	0
SPILLS 90	0.001		0	NR	NR	NR	NR	0
SPILLS 80	0.001		0	NR	NR	NR	NR	0
Other Ascertainable Records								
RCRA NonGen / NLR	0.250		0	6	NR	NR	NR	6
FUDS	1.000		0	0	0	0	NR	0

MAP FINDINGS SUMMARY

Database	Search Distance (Miles)	Target Property	< 1/8	1/8 - 1/4	1/4 - 1/2	1/2 - 1	> 1	Total Plotted
DOD	1.000		0	0	0	0	NR	0
SCRD DRYCLEANERS	0.500		0	0	0	NR	NR	0
US FIN ASSUR	0.001		0	NR	NR	NR	NR	0
EPA WATCH LIST	0.001		0	NR	NR	NR	NR	0
2020 COR ACTION	0.250		0	0	NR	NR	NR	0
TSCA	0.001		0	NR	NR	NR	NR	0
TRIS	0.001		0	NR	NR	NR	NR	0
SSTS	0.001		0	NR	NR	NR	NR	0
ROD	1.000		0	0	0	0	NR	0
RMP	0.001		0	NR	NR	NR	NR	0
RAATS	0.001		0	NR	NR	NR	NR	0
PRP	0.001		0	NR	NR	NR	NR	0
PADS	0.001		0	NR	NR	NR	NR	0
ICIS	0.001		0	NR	NR	NR	NR	0
FTTS	0.001		0	NR	NR	NR	NR	0
MLTS	0.001		0	NR	NR	NR	NR	0
COAL ASH DOE	0.001		0	NR	NR	NR	NR	0
COAL ASH EPA	0.500		0	0	0	NR	NR	0
PCB TRANSFORMER	0.001		0	NR	NR	NR	NR	0
RADINFO	0.001		0	NR	NR	NR	NR	0
HIST FTTS	0.001		0	NR	NR	NR	NR	0
DOT OPS	0.001		0	NR	NR	NR	NR	0
CONSENT	1.000		0	0	0	0	NR	0
INDIAN RESERV	0.001		0	NR	NR	NR	NR	0
FUSRAP	1.000		0	0	0	0	NR	0
UMTRA	0.500		0	0	0	NR	NR	0
LEAD SMELTERS	0.001		0	NR	NR	NR	NR	0
US AIRS	0.001		0	NR	NR	NR	NR	0
US MINES	0.250		0	0	NR	NR	NR	0
ABANDONED MINES	0.001		0	NR	NR	NR	NR	0
FINDS	0.001		0	NR	NR	NR	NR	0
UXO	1.000		0	0	0	0	NR	0
ECHO	0.001		0	NR	NR	NR	NR	0
DOCKET HWC	0.001		0	NR	NR	NR	NR	0
FUELS PROGRAM	0.250		0	0	NR	NR	NR	0
AIRS	0.001		0	NR	NR	NR	NR	0
ASBESTOS	0.001		0	NR	NR	NR	NR	0
CLEANUP SITES	0.001		0	NR	NR	NR	NR	0
DEDB	0.250		0	0	NR	NR	NR	0
DRYCLEANERS	0.250		0	1	NR	NR	NR	1
DWM CONTAM	0.500		0	2	4	NR	NR	6
Financial Assurance	0.001		0	NR	NR	NR	NR	0
FL Cattle Dip. Vats	0.250		0	0	NR	NR	NR	0
RESP PARTY	0.500		0	0	2	NR	NR	2
SITE INV SITES	0.500		0	0	0	NR	NR	0
TIER 2	0.001		0	NR	NR	NR	NR	0
UIC	0.001		0	NR	NR	NR	NR	0
NPDES	0.001		0	NR	NR	NR	NR	0

EDR HIGH RISK HISTORICAL RECORDS

EDR Exclusive Records

EDR MGP	1.000		0	0	0	0	NR	0
---------	-------	--	---	---	---	---	----	---

MAP FINDINGS SUMMARY

Database	Search Distance (Miles)	Target Property	< 1/8	1/8 - 1/4	1/4 - 1/2	1/2 - 1	> 1	Total Plotted
EDR Hist Auto	0.125		0	NR	NR	NR	NR	0
EDR Hist Cleaner	0.125		0	NR	NR	NR	NR	0
<u>EDR RECOVERED GOVERNMENT ARCHIVES</u>								
<i>Exclusive Recovered Govt. Archives</i>								
RGA HWS	0.001		0	NR	NR	NR	NR	0
RGA LF	0.001		0	NR	NR	NR	NR	0
RGA LUST	0.001		0	NR	NR	NR	NR	0
- Totals --		0	0	21	22	0	0	43

NOTES:

TP = Target Property

NR = Not Requested at this Search Distance

Sites may be listed in more than one database

Map ID
Direction
Distance
Elevation

MAP FINDINGS

Site

Database(s)

EDR ID Number
EPA ID Number

North
1/8-1/4
712 ft.

CITY OF CLEARWATER
CLEARWATER, FL

BROWNFIELDS S111067284
N/A

BROWNFIELDS AREAS:

Area id: BF529701000
District: Southwest
Acreage: 2071.06061
Resolution: 97-57
Resolution Date: 10/16/1997
Source: City of Clearwater
Object Id: 110
Method: PAPER
Area: 8381318.38
XCoord: 518650.407
YCoord: 440375.4376

WSW
1/8-1/4
858 ft.

PINELLAS COUNTY LARGO AREA-WIDE BROWNFIELD
LARGO, FL

BROWNFIELDS S109353645
N/A

BROWNFIELDS AREAS:

Area id: BF520802000
District: Southwest
Acreage: 909.953963
Resolution: 2050
Resolution Date: 09/06/2011
Source: City of Largo
Object Id: 327
Method: PAPER
Area: 3682467.75
XCoord: 518740.237
YCoord: 435563.5917

1
West
1/8-1/4
0.139 mi.
734 ft.

TIP TOP TIRES INC.
1680 TILLEY AVE B1
CLEARWATER, FL 33756

SWF/LF S113899696
N/A

Relative:
Higher
Actual:
62 ft.

SWF/LF:

Facility ID: 97001
District: SWD
Lat/Long: :: / ::
Class Type: 754
Classification: WASTE TIRE COLLECTOR
Class Status: REGISTERED (R)
Section: Not reported
Township: Not reported
Range: Not reported
Responsible Authority Name: Not reported
Responsible Authority Address: Not reported
Responsible Authority City,St,Zip: Not reported
Responsible Authority Phone: Not reported
EMail Address1: Not reported
EMail Address2: Not reported
Site Supervisor Name: Not reported
Site Supervisor Addr: Not reported

Map ID
Direction
Distance
Elevation

MAP FINDINGS

Site

Database(s)

EDR ID Number
EPA ID Number

TIP TOP TIRES INC. (Continued)

S113899696

Site Supervisor City/State/Zip: Not reported
Site Supervisor Telephone: Not reported
Land Owner Name: Not reported
Land Owner Address: Not reported
Land Owner City/State/Zip: Not reported
Land Owner Telephone: Not reported

[Click here for Florida Oculus:](#)

A2
ESE
1/8-1/4
0.198 mi.
1045 ft.

JOSEPH SALERNO
1718 S MISSOURI
CLEARWATER, FL 33756

SWF/LF **S113899683**
N/A

Site 1 of 5 in cluster A

Relative:
Higher
Actual:
65 ft.

SWF/LF:
Facility ID: 96987
District: SWD
Lat/Long: :: / ::
Class Type: 754
Classification: WASTE TIRE COLLECTOR
Class Status: INACTIVE (I)
Section: Not reported
Township: Not reported
Range: Not reported
Responsible Authority Name: Not reported
Responsible Authority Address: Not reported
Responsible Authority City,St,Zip: Not reported
Responsible Authority Phone: Not reported
EMail Address1: Not reported
EMail Address2: Not reported
Site Supervisor Name: Not reported
Site Supervisor Addr: Not reported
Site Supervisor City/State/Zip: Not reported
Site Supervisor Telephone: Not reported
Land Owner Name: Not reported
Land Owner Address: Not reported
Land Owner City/State/Zip: Not reported
Land Owner Telephone: Not reported

[Click here for Florida Oculus:](#)

A3
ESE
1/8-1/4
0.198 mi.
1045 ft.

OSCARS AUTO BODY
1718 S MISSOURI AVE
CLEARWATER, FL 33756

RCRA-CESQG **1014951123**
FLR000183731

Site 2 of 5 in cluster A

Relative:
Higher
Actual:
65 ft.

RCRA-CESQG:
Date form received by agency:06/06/2014
Facility name: OSCARS AUTO BODY
Facility address: 1718 S MISSOURI AVE
CLEARWATER, FL 33756-1223
EPA ID: FLR000183731
Mailing address: S MISSOURI AVE
CLEARWATER, FL 33756-1223

Map ID
Direction
Distance
Elevation

MAP FINDINGS

Site

Database(s)

EDR ID Number
EPA ID Number

OSCARS AUTO BODY (Continued)

1014951123

Contact: NON NOTIFIER
Contact address: BLAIR STONE ROAD
TALLAHASSEE, FL 32399-2400
Contact country: US
Contact telephone: 850-245-8707
Contact email: Not reported
EPA Region: 04
Land type: Private
Classification: Conditionally Exempt Small Quantity Generator
Description: Handler: generates 100 kg or less of hazardous waste per calendar month, and accumulates 1000 kg or less of hazardous waste at any time; or generates 1 kg or less of acutely hazardous waste per calendar month, and accumulates at any time: 1 kg or less of acutely hazardous waste; or 100 kg or less of any residue or contaminated soil, waste or other debris resulting from the cleanup of a spill, into or on any land or water, of acutely hazardous waste; or generates 100 kg or less of any residue or contaminated soil, waste or other debris resulting from the cleanup of a spill, into or on any land or water, of acutely hazardous waste during any calendar month, and accumulates at any time: 1 kg or less of acutely hazardous waste; or 100 kg or less of any residue or contaminated soil, waste or other debris resulting from the cleanup of a spill, into or on any land or water, of acutely hazardous waste

Handler Activities Summary:

U.S. importer of hazardous waste: No
Mixed waste (haz. and radioactive): No
Recycler of hazardous waste: No
Transporter of hazardous waste: No
Treater, storer or disposer of HW: No
Underground injection activity: No
On-site burner exemption: No
Furnace exemption: No
Used oil fuel burner: No
Used oil processor: No
User oil refiner: No
Used oil fuel marketer to burner: No
Used oil Specification marketer: No
Used oil transfer facility: No
Used oil transporter: No

. Waste code: D001
. Waste name: IGNITABLE WASTE

Historical Generators:

Date form received by agency: 03/22/2012
Site name: OSCARS AUTO BODY
Classification: Conditionally Exempt Small Quantity Generator

. Waste code: D001
. Waste name: IGNITABLE WASTE

Facility Has Received Notices of Violations:

Regulation violated: 62-710.401(6)
Area of violation: State Statute or Regulation
Date violation determined: 03/22/2012

Map ID
Direction
Distance
Elevation

MAP FINDINGS

Site

Database(s)

EDR ID Number
EPA ID Number

OSCARS AUTO BODY (Continued)

1014951123

Date achieved compliance: 04/09/2012
Violation lead agency: State
Enforcement action: Not reported
Enforcement action date: 04/10/2012
Enf. disposition status: Not reported
Enf. disp. status date: Not reported
Enforcement lead agency: State
Proposed penalty amount: Not reported
Final penalty amount: Not reported
Paid penalty amount: Not reported

Regulation violated: 62-730.030(3)
Area of violation: State Statute or Regulation
Date violation determined: 03/22/2012
Date achieved compliance: 04/09/2012
Violation lead agency: State
Enforcement action: Not reported
Enforcement action date: 04/10/2012
Enf. disposition status: Not reported
Enf. disp. status date: Not reported
Enforcement lead agency: State
Proposed penalty amount: Not reported
Final penalty amount: Not reported
Paid penalty amount: Not reported

Evaluation Action Summary:

Evaluation date: 04/25/2014
Evaluation: COMPLIANCE EVALUATION INSPECTION ON-SITE
Area of violation: Not reported
Date achieved compliance: Not reported
Evaluation lead agency: State

Evaluation date: 03/22/2012
Evaluation: COMPLIANCE EVALUATION INSPECTION ON-SITE
Area of violation: State Statute or Regulation
Date achieved compliance: 04/09/2012
Evaluation lead agency: State

B4
NE
1/8-1/4
0.219 mi.
1156 ft.

BARNETT BANK/WALGREEN
1604 S MISSOURI AVE
CLEARWATER, FL 34616
Site 1 of 2 in cluster B

LUST **U001370048**
UST **N/A**
CLEANUP SITES
DWM CONTAM

Relative:
Higher
Actual:
67 ft.

LUST:
Region: STATE
Facility Id: 9101578
Facility Status: CLOSED
Facility Type: C - Fuel user/Non-retail
Facility Phone: (813)225-2929
Facility Cleanup Rank: 12568
District: Southwest District
Lat/Long (dms): 27 56 19 / 82 47 15.92
Section: Not reported
Township: Not reported
Range: Not reported
Feature: Not reported
Method: UNVR

Map ID
Direction
Distance
Elevation

MAP FINDINGS

Site

Database(s)

EDR ID Number
EPA ID Number

BARNETT BANK/WALGREEN (Continued)

U001370048

Datum: 0
Score: 10
Score Effective Date: 03/16/2012
Score When Ranked: 7
Operator: BARNETT BANK
Name Update: 07/23/2007
Address Update: 07/23/2007

Petroleum Cleanup PCT Facility Score:

Facility Cleanup Status: ONGO - ONGOING
Contact: TIM MARTIN
Contact Company: BARNETT BANK OF PINELLAS CNTY
Contact Address: PO BOX 30318
Contact City/State/Zip: TAMPA, FL 33630
Phone: (813)225-2929
Bad Address Ind: N
State: FL
Zip: 34616, 1221
Score: 10
Score Effective Date: 16-MAR-12
Related Party ID: 1464
Primary RP Role: ACCOUNT OWNER
RP Begin Date: 04/04/1991
RP Zip: 3318
RP Extension: Not reported

Discharge Cleanup Summary:

Discharge Date: 01/26/1990
PCT Discharge Combined: Not reported
Cleanup Required: R - CLEANUP REQUIRED
Discharge Cleanup Status: RA - RA ONGOING
Disch Cleanup Status Date: 07/22/1996
Cleanup Work Status: INACTIVE
Information Source: A - ABANDONED TANK RESTORATION
Other Source Description: Not reported
Eligibility Indicator: E - ELIGIBLE
Site Manager: HEATH_TR
Site Mgr End Date: 06/05/2017
Tank Office: PCLP52 - FL DOH IN PINELLAS COUNTY

Petroleum Cleanup Program Eligibility:

Facility ID: 9101578
Discharge Date: 26-JAN-90
Pct Discharge Combined With: Not reported
Cleanup Required: R - CLEANUP REQUIRED
Discharge Cleanup Status: RA - RA ONGOING
Disch Cleanup Status Date: 07/22/1996
Cleanup Work Status: INACTIVE
Information Source: A - ABANDONED TANK RESTORATION
Other Source Description: Not reported
Application Received Date: 25-MAR-91
Cleanup Program: A - ABANDONED TANK RESTORATION PROGRAM
Eligibility Status: 20-NOV-91
Elig Status Date: 20-NOV-91
Letter Of Intent Date: 03/25/1991
Redetermined: No
Inspection Date: 10/10/1991
Site Manager: HEATH_TR

Map ID
Direction
Distance
Elevation

MAP FINDINGS

Site

Database(s)

EDR ID Number
EPA ID Number

BARNETT BANK/WALGREEN (Continued)

U001370048

Site Mgr End Date: 06/05/2017
Tank Office: PCLP52 - FL DOH IN PINELLAS COUNTY
Deductible Amount: 500
Deductible Paid To Date: 500
Co-Pay Amount: 0
Co-Pay Paid To Date: 0
Cap Amount: Not reported

Contaminated Media:
Discharge Date: 01/26/1990
Pct Discharge Combined With: Not reported
Cleanup Required: R - CLEANUP REQUIRED
Discharge Cleanup Status: RA - RA ONGOING
Disch Cleanup Status Date: 07/22/1996
Cleanup Work Status: INACTIVE
Information Source: A - ABANDONED TANK RESTORATION
Other Source Description: Not reported
Elig Indicator: E - ELIGIBLE
Site Manager: HEATH_TR
Site Mgr End Date: 06/05/2017
Tank Office: PCLP52 - FL DOH IN PINELLAS CO
Contaminated Drinking Wells: 0
Contaminated Monitoring Well: Yes
Contaminated Soil: No
Contaminated Surface Water: No
Contaminated Ground Water: Yes
Pollutant: Y - Unknown/Not Reported
Pollutant Other Description: Not reported
Gallons Discharged: Not reported

Task Information:
District: SWD
Facility ID: 9101578
Facility Status: CLOSED
Facility Type: C - Fuel user/Non-retail -
County: PINELLAS
County ID: 52
Cleanup Eligibility Status: E
Source Effective Date: Not reported
Discharge Date: 01-26-1990
Cleanup Required: R - CLEANUP REQUIRED
Discharge Cleanup Status: RA - RA ONGOING
Disch Cleanup Status Date: 07-22-1996
SRC Action Type: -
SRC Submit Date: Not reported
SRC Review Date: Not reported
SRC Completion Status: -
SRC Issue Date: Not reported
SRC Comment: Not reported
Cleanup Work Status: INACTIVE
Site Mgr: HEATH_TR
Site Mgr End Date: 06-05-2017
Tank Office: PCLP52 - Pinellas County
SR Task ID: 78899
SR Cleanup Responsible: -
SR Funding Eligibility Type: -
SR Actual Cost: Not reported
SR Completion Date: Not reported

Map ID
Direction
Distance
Elevation

MAP FINDINGS

Site

Database(s)

EDR ID Number
EPA ID Number

BARNETT BANK/WALGREEN (Continued)

U001370048

SR Payment Date: Not reported
SR Oral Date: Not reported
SR Written Date: Not reported
SR Soil Removal: Y
SR Free Product Removal: Not reported
SR Soil Tonnage Removed: 1100
SR Soil Treatment: Not reported
SR Other Treatment: Not reported
SR Alternate Proc Received Date: Not reported
SR Alternate Procedure Status: Not reported
SR Alternate Procedure Status Date: Not reported
SR Alternate Procedure Comments: Not reported
SA Task ID: 52941
SA Cleanup Responsible: -
SA Funding Eligibility Type: -
SA Actual Cost: Not reported
SA Completion Date: 06-08-1995
SA Payment Date: Not reported
RAP Task ID: 78897
RAP Cleanup Responsible ID: -
RAP Funding Eligibility Type: -
RAP Actual Cost: Not reported
RAP Completion Date: Not reported
RAP Payment Date: Not reported
RAP Last Order Approved: Not reported
RA Task ID: 78898
RA Cleanup Responsible: -
RA Funding Eligibility Type: -
RA Years to Complete: Not reported
RA Actual Cost: Not reported

Click here for Florida Oculus:

UST:

Facility Id: 9101578
Facility Status: CLOSED
Type Description: Fuel user/Non-retail
Facility Phone: (813) 225-2929
Region: STATE
Positioning Method: UNVR
Lat/Long (dms): 27 50 0 / 82 45 0

Owner:

Owner Id: 1464
Owner Name: BARNETT BANK OF PINELLAS CNTY
Owner Address: PO BOX 30318
Owner Address 2: ATTN: TIM MARTIN
Owner City,St,Zip: TAMPA, FL 33630
Owner Contact: TIM MARTIN
Owner Phone: (813) 225-2929

Tank Info:

Tank Id: 1
Status: Removed
Status Date: Not reported
Install Date: Not reported
Substance: Unknown/Not reported

Map ID
Direction
Distance
Elevation

MAP FINDINGS

Site

Database(s)

EDR ID Number
EPA ID Number

BARNETT BANK/WALGREEN (Continued)

U001370048

Content Description: Unknown/Not Reported
Gallons: 888
Vessel Indicator: TANK
Tank Location: UNDERGROUND
DEP Contractor: P

Tank Id: 2
Status: Removed
Status Date: Not reported
Install Date: Not reported
Substance: Unknown/Not reported
Content Description: Unknown/Not Reported
Gallons: 888
Vessel Indicator: TANK
Tank Location: UNDERGROUND
DEP Contractor: P

[Click here for Florida Oculus:](#)

CLEANUP SITES:

DEP Cleanup Site Key: 53334103
Source Database Name: Storage Tank Contamination Monitoring
Source Database Id: 9101578
CPAC Program Area Id: TK
CLLC Cleanup Category Key: PETRO
RSC2 Remediation Status Key: PENDING
Data Load Date: 04/03/2018
OC3 Office Id: SWD
Physical Address Line 2: Not reported
OIC Object Of Interest Id: FACIL
PC2 Proximity Id: CENTR
Calc Coordinates Accuracy Level Id: 4
CMC2 Coordinate Method Id: Digital Aerial Photography With Ground Control
DC4 Datum Id: High Accuracy Reference Network
VSC1 Verification Status: REVIEWED
Collect Username: DAVIS_B
Collect Date: 08/03/2005
Collect Affiliation: DEPARTMENT OF ENVIRONMENTAL PR
Map Source: 1999 doqs
Map Source Scale: 4053
Interpolation Scale: Not reported
Verifier Username: DAVIS_B
Verifier Affiliation: DEPARTMENT OF ENVIRONMENTAL PR
Verification Date: 08/03/2005
Verified Coordinate Method Id: Digital Aerial Photography With Ground Control
Source Database Name Code: STCM
CMC2 Coordinate Method ID Code: DPHO
DC4 Datum ID Code: HARN
Verified Coordinate Method ID Code: DPHO
Comments: Not reported
Latitude/Longitude (deg/min/sec): 27 56 19 / 15.92 82 47

DWM CONTAM:

Program Site Id: 9101578
Lat DD: 27

Map ID
Direction
Distance
Elevation

MAP FINDINGS

Site

Database(s)

EDR ID Number
EPA ID Number

BARNETT BANK/WALGREEN (Continued)

U001370048

Lat MM: 56
Lat SS: 19
Long DD: 82
Long MM: 47
Long SS: 15.92
Office/ District: PCLP52
Program Area: Petroleum
Offsite Contamination: Y
Project Manager: Not reported
Priority Score: 10
Remediation Status: WAITING
Date Known Offsite: Not reported
Datum: HARN
Method: DPHO
Program Eligible: Yes
Ineligible: Not reported

A5
ESE
1/8-1/4
0.220 mi.
1160 ft.

ECONO TRANSMISSION
1711 S MISSOURI AVE
CLEARWATER, FL 33756
Site 3 of 5 in cluster A

RCRA NonGen / NLR **1000318013**
FLD981857311

Relative:
Higher
Actual:
64 ft.

RCRA NonGen / NLR:
Date form received by agency: 05/13/2011
Facility name: ECONO TRANSMISSION
Facility address: 1711 S MISSOURI AVE
CLEARWATER, FL 33756-1222
EPA ID: FLD981857311
Mailing address: S MISSOURI AVE
CLEARWATER, FL 33756-1222
Contact: THOMAS TIBBETTS
Contact address: S MISSOURI AVE
CLEARWATER, FL 33756-1222
Contact country: US
Contact telephone: 813-581-0136
Contact email: Not reported
EPA Region: 04
Classification: Non-Generator
Description: Handler: Non-Generators do not presently generate hazardous waste

Owner/Operator Summary:
Owner/operator name: THOMAS TIBBETTS
Owner/operator address: 1711 S MISSOURI AVE
CLEARWATER, FL 33756
Owner/operator country: US
Owner/operator telephone: Not reported
Owner/operator email: Not reported
Owner/operator fax: Not reported
Owner/operator extension: Not reported
Legal status: Private
Owner/Operator Type: Owner
Owner/Op start date: 10/18/1996
Owner/Op end date: Not reported

Handler Activities Summary:
U.S. importer of hazardous waste: No

Map ID
Direction
Distance
Elevation

MAP FINDINGS

Site

Database(s)

EDR ID Number
EPA ID Number

ECONO TRANSMISSION (Continued)

1000318013

Mixed waste (haz. and radioactive): No
Recycler of hazardous waste: No
Transporter of hazardous waste: No
Treater, storer or disposer of HW: No
Underground injection activity: No
On-site burner exemption: No
Furnace exemption: No
Used oil fuel burner: No
Used oil processor: No
User oil refiner: No
Used oil fuel marketer to burner: No
Used oil Specification marketer: No
Used oil transfer facility: No
Used oil transporter: No

Historical Generators:

Date form received by agency: 12/22/1986
Site name: ECONO TRANSMISSION
Classification: Small Quantity Generator

Violation Status: No violations found

C6
East
1/8-1/4
0.225 mi.
1186 ft.

COTTMAN TRANSMISSION
1675 S MISSOURI AVE
CLEARWATER, FL 34616

LUST **U004146079**
TANKS **N/A**

Site 1 of 2 in cluster C

Relative:
Higher
Actual:
64 ft.

LUST:
Region: STATE
Facility Id: 8942990
Facility Status: CLOSED
Facility Type: X - Contamination Site
Facility Phone: (813)585-3670
Facility Cleanup Rank: Not reported
District: Southwest District
Lat/Long (dms): 27 56 7.79 / 82 47 13.77
Section: Not reported
Township: Not reported
Range: Not reported
Feature: Not reported
Method: UNVR
Datum: 0
Score: 9
Score Effective Date: 01/06/1998
Score When Ranked: Not reported
Operator: NEWMAN,PAUL
Name Update: Not reported
Address Update: Not reported

Discharge Cleanup Summary:
Discharge Date: 12/28/1988
PCT Discharge Combined: Not reported
Cleanup Required: R - CLEANUP REQUIRED
Discharge Cleanup Status: NFA - NFA COMPLETE
Disch Cleanup Status Date: 03/29/1995
Cleanup Work Status: COMPLETED
Information Source: E - EDI
Other Source Description: Not reported

Map ID
Direction
Distance
Elevation

MAP FINDINGS

Site

Database(s)

EDR ID Number
EPA ID Number

COTTMAN TRANSMISSION (Continued)

U004146079

Eligibility Indicator: E - ELIGIBLE
Site Manager: Not reported
Site Mgr End Date: Not reported
Tank Office: -

Petroleum Cleanup Program Eligibility:
Facility ID: 8942990
Discharge Date: 28-DEC-88
Pct Discharge Combined With: Not reported
Cleanup Required: R - CLEANUP REQUIRED
Discharge Cleanup Status: NFA - NFA COMPLETE
Disch Cleanup Status Date: 03/29/1995
Cleanup Work Status: COMPLETED
Information Source: E - EDI
Other Source Description: Not reported
Application Received Date: 19-DEC-88
Cleanup Program: E - EARLY DETECTION INCENTIVE
Eligibility Status: 18-MAY-90
Elig Status Date: 18-MAY-90
Letter Of Intent Date: Not reported
Redetermined: No
Inspection Date: 05/10/1989
Site Manager: Not reported
Site Mgr End Date: Not reported
Tank Office: -
Deductible Amount: Not reported
Deductible Paid To Date: 0
Co-Pay Amount: Not reported
Co-Pay Paid To Date: 0
Cap Amount: Not reported

Task Information:
District: SWD
Facility ID: 8942990
Facility Status: CLOSED
Facility Type: X - Contamination Site -
County: PINELLAS
County ID: 52
Cleanup Eligibility Status: E
Source Effective Date: 03-27-1995
Discharge Date: 12-28-1988
Cleanup Required: R - CLEANUP REQUIRED
Discharge Cleanup Status: NFA - NFA COMPLETE
Disch Cleanup Status Date: 03-29-1995
SRC Action Type: NFA - NO FURTHER ACTION
SRC Submit Date: 03-14-1995
SRC Review Date: 03-27-1995
SRC Completion Status: A - APPROVED
SRC Issue Date: 03-29-1995
SRC Comment: Not reported
Cleanup Work Status: COMPLETED
Site Mgr: Not reported
Site Mgr End Date: Not reported
Tank Office: -
SR Task ID: 53400
SR Cleanup Responsible: ST - STATE
SR Funding Eligibility Type: -
SR Actual Cost: Not reported

Map ID
Direction
Distance
Elevation

MAP FINDINGS

Site

Database(s)

EDR ID Number
EPA ID Number

COTTMAN TRANSMISSION (Continued)

U004146079

SR Completion Date: Not reported
SR Payment Date: Not reported
SR Oral Date: Not reported
SR Written Date: Not reported
SR Soil Removal: Not reported
SR Free Product Removal: Not reported
SR Soil Tonnage Removed: Not reported
SR Soil Treatment: Not reported
SR Other Treatment: Not reported
SR Alternate Proc Received Date: Not reported
SR Alternate Procedure Status: Not reported
SR Alternate Procedure Status Date: Not reported
SR Alternate Procedure Comments: Not reported
SA Task ID: 53401
SA Cleanup Responsible: ST - STATE
SA Funding Eligibility Type: -
SA Actual Cost: Not reported
SA Completion Date: 03-27-1995
SA Payment Date: Not reported
RAP Task ID: 53402
RAP Cleanup Responsible ID: ST - STATE
RAP Funding Eligibility Type: -
RAP Actual Cost: Not reported
RAP Completion Date: Not reported
RAP Payment Date: Not reported
RAP Last Order Approved: Not reported
RA Task ID: 53403
RA Cleanup Responsible: RP - RESPONSIBLE PARTY
RA Funding Eligibility Type: -
RA Years to Complete: 0
RA Actual Cost: Not reported

Click here for Florida Oculus:

TANKS:

Facility ID: 8942990
Facility Phone: (813) 585-3670
Facility Status: CLOSED
Facility Type: X
Type Description: Contamination Site
Dep Co: P
Lat/Lon Deg Min Sec: 27 56 8 / 82 47 15

A7
ESE
1/8-1/4
0.225 mi.
1188 ft.

LARGO RADIATOR
1723 S MISSOURI AVE
CLEARWATER, FL 33756

RCRA NonGen / NLR **1000501378**
FINDS **FLD984215061**
ECHO

Site 4 of 5 in cluster A

Relative:
Higher
Actual:
66 ft.

RCRA NonGen / NLR:
Date form received by agency: 05/13/2011
Facility name: LARGO RADIATOR
Facility address: 1723 S MISSOURI AVE
CLEARWATER, FL 33756-1222
EPA ID: FLD984215061
Mailing address: S MISSOURI AVE
CLEARWATER, FL 33756-1222

Map ID
Direction
Distance
Elevation

MAP FINDINGS

Site

Database(s)

EDR ID Number
EPA ID Number

LARGO RADIATOR (Continued)

1000501378

Contact: WILLIAM DWYER
Contact address: S MISSOURI AVE
CLEARWATER, FL 33756-1222
Contact country: US
Contact telephone: 813-584-0166
Contact email: Not reported
EPA Region: 04
Classification: Non-Generator
Description: Handler: Non-Generators do not presently generate hazardous waste

Owner/Operator Summary:

Owner/operator name: WILLIAM DWYER
Owner/operator address: 1723 S MISSOURI AVE
CLEARWATER, FL 33756
Owner/operator country: US
Owner/operator telephone: Not reported
Owner/operator email: Not reported
Owner/operator fax: Not reported
Owner/operator extension: Not reported
Legal status: Private
Owner/Operator Type: Owner
Owner/Op start date: 10/18/1996
Owner/Op end date: Not reported

Handler Activities Summary:

U.S. importer of hazardous waste: No
Mixed waste (haz. and radioactive): No
Recycler of hazardous waste: No
Transporter of hazardous waste: No
Treater, storer or disposer of HW: No
Underground injection activity: No
On-site burner exemption: No
Furnace exemption: No
Used oil fuel burner: No
Used oil processor: No
User oil refiner: No
Used oil fuel marketer to burner: No
Used oil Specification marketer: No
Used oil transfer facility: No
Used oil transporter: No

Historical Generators:

Date form received by agency: 09/06/1991
Site name: LARGO RADIATOR
Classification: Small Quantity Generator
. Waste code: D001
. Waste name: IGNITABLE WASTE
. Waste code: D008
. Waste name: LEAD

Violation Status: No violations found

FINDS:

Map ID
 Direction
 Distance
 Elevation

MAP FINDINGS

Site

Database(s)

EDR ID Number
 EPA ID Number

LARGO RADIATOR (Continued)

1000501378

Registry ID: 110007453718

Environmental Interest/Information System

RCRAInfo is a national information system that supports the Resource Conservation and Recovery Act (RCRA) program through the tracking of events and activities related to facilities that generate, transport, and treat, store, or dispose of hazardous waste. RCRAInfo allows RCRA program staff to track the notification, permit, compliance, and corrective action activities required under RCRA.

Florida Environmental System Today Application (FIESTA) Data Maintenance (FDM) system maintains entity, environmental interest and affiliation data for the State of Florida.

[Click this hyperlink](#) while viewing on your computer to access additional FINDS: detail in the EDR Site Report.

ECHO:

Envid: 1000501378
 Registry ID: 110007453718
 DFR URL: <http://echo.epa.gov/detailed-facility-report?fid=110007453718>

C8
East
1/8-1/4
0.225 mi.
1189 ft.

LARGO BODY SHOP
1655 S MISSOURI AVE
CLEARWATER, FL 33756
Site 2 of 2 in cluster C

RCRA-CESQG 1004685116
FINDS FLR000045476
ECHO

Relative:
Higher
Actual:
66 ft.

RCRA-CESQG:
 Date form received by agency: 06/02/1998
 Facility name: LARGO BODY SHOP
 Facility address: 1655 S MISSOURI AVE
 CLEARWATER, FL 33756-7220
 EPA ID: FLR000045476
 Mailing address: S MISSOURI AVE
 CLEARWATER, FL 33756-7220
 Contact: TRACEY HUNT
 Contact address: S MISSOURI AVE
 CLEARWATER, FL 33756-7220
 Contact country: US
 Contact telephone: 813-581-1970
 Contact email: Not reported
 EPA Region: 04
 Classification: Conditionally Exempt Small Quantity Generator
 Description: Handler: generates 100 kg or less of hazardous waste per calendar month, and accumulates 1000 kg or less of hazardous waste at any time; or generates 1 kg or less of acutely hazardous waste per calendar month, and accumulates at any time: 1 kg or less of acutely hazardous waste; or 100 kg or less of any residue or contaminated soil, waste or other debris resulting from the cleanup of a spill, into or on any land or water, of acutely hazardous waste; or generates 100 kg or less of any residue or contaminated soil, waste or other debris resulting from the cleanup of a spill, into or on any land or water, of acutely hazardous waste during any calendar month, and accumulates at any time: 1 kg or less of acutely hazardous waste; or 100 kg or less of any residue or contaminated soil, waste or other debris resulting from

Map ID
Direction
Distance
Elevation

MAP FINDINGS

Site

Database(s)

EDR ID Number
EPA ID Number

LARGO BODY SHOP (Continued)

1004685116

the cleanup of a spill, into or on any land or water, of acutely hazardous waste

Owner/Operator Summary:

Owner/operator name: JASMIN RICHARD
Owner/operator address: 1655 S MISSOURI AVE
CLEARWATER, FL 33756
Owner/operator country: US
Owner/operator telephone: Not reported
Owner/operator email: Not reported
Owner/operator fax: Not reported
Owner/operator extension: Not reported
Legal status: Private
Owner/Operator Type: Owner
Owner/Op start date: 06/02/1998
Owner/Op end date: Not reported

Owner/operator name: RICHARD JASMIN
Owner/operator address: 1655 S MISSOURI AVE
CLEARWATER, FL 33756
Owner/operator country: US
Owner/operator telephone: Not reported
Owner/operator email: Not reported
Owner/operator fax: Not reported
Owner/operator extension: Not reported
Legal status: Private
Owner/Operator Type: Owner
Owner/Op start date: 06/02/1998
Owner/Op end date: Not reported

Handler Activities Summary:

U.S. importer of hazardous waste: No
Mixed waste (haz. and radioactive): No
Recycler of hazardous waste: No
Transporter of hazardous waste: No
Treater, storer or disposer of HW: No
Underground injection activity: No
On-site burner exemption: No
Furnace exemption: No
Used oil fuel burner: No
Used oil processor: No
User oil refiner: No
Used oil fuel marketer to burner: No
Used oil Specification marketer: No
Used oil transfer facility: No
Used oil transporter: No

. Waste code: D001
. Waste name: IGNITABLE WASTE

Violation Status: No violations found

FINDS:

Registry ID: 110005650456

Environmental Interest/Information System

Map ID
 Direction
 Distance
 Elevation

MAP FINDINGS

Site

Database(s)

EDR ID Number
 EPA ID Number

LARGO BODY SHOP (Continued)

1004685116

RCRAInfo is a national information system that supports the Resource Conservation and Recovery Act (RCRA) program through the tracking of events and activities related to facilities that generate, transport, and treat, store, or dispose of hazardous waste. RCRAInfo allows RCRA program staff to track the notification, permit, compliance, and corrective action activities required under RCRA.

Florida Environmental System Today Application (FIESTA) Data Maintenance (FDM) system maintains entity, environmental interest and affiliation data for the State of Florida.

[Click this hyperlink](#) while viewing on your computer to access additional FINDS: detail in the EDR Site Report.

ECHO:

Envid: 1004685116
 Registry ID: 110005650456
 DFR URL: <http://echo.epa.gov/detailed-facility-report?fid=110005650456>

B9
ENE
 1/8-1/4
 0.236 mi.
 1247 ft.

IDEAL CLEANERS LAUNDRY & SHOE - FORMER
1609 S MISSOURI AVE
CLEARWATER, FL 33756

PRIORITYCLEANERS
CLEANUP SITES
DRYCLEANERS
DWM CONTAM

S104150095
N/A

Site 2 of 2 in cluster B

Relative:
Higher
Actual:
68 ft.

PRIORITYCLEANERS:
 Rank: 46
 Facility ID: 9600534
 Score: 87
 Voluntary Cleanup: Not reported

CLEANUP SITES:

DEP Cleanup Site Key: 53324266
 Source Database Name: Not reported
 Source Database Id: ERIC_5326
 CPAC Program Area Id: DC
 CLLC Cleanup Category Key: OTHCU
 RSC2 Remediation Status Key: PENDING
 Data Load Date: 04/03/2018
 OC3 Office Id: SWD
 Physical Address Line 2: Not reported
 OIC Object Of Interest Id: FACIL
 PC2 Proximity Id: ENTRA
 Calc Coordinates Accuracy Level Id: 3
 CMC2 Coordinate Method Id: GPS with Wide-Area Augmentation Service Correction
 DC4 Datum Id: North American Datum of 1983
 VSC1 Verification Status: REVIEWED
 Collect Username: ERIC_HAZARD_INIT_LOAD
 Collect Date: 06/23/2016
 Collect Affiliation: Not reported
 Map Source: Not reported
 Map Source Scale: Not reported
 Interpolation Scale: Not reported
 Verifier Username: ERIC_HAZARD_INIT_LOAD
 Verifier Affiliation: Not reported
 Verification Date: 06/23/2016

Map ID
Direction
Distance
Elevation

MAP FINDINGS

Site

Database(s)

EDR ID Number
EPA ID Number

IDEAL CLEANERS LAUNDRY & SHOE - FORMER (Continued)

S104150095

Verified Coordinate Method Id: GPS with Wide-Area Augmentation Service Correction
Source Database Name Code: ERIC
CMC2 Coordinate Method ID Code: WGPS
DC4 Datum ID Code: NAD83
Verified Coordinate Method ID Code: WGPS
Comments: Alternate ID: 529600534
Latitude/Longitude (deg/min/sec): 27 56 17.4644 / 13.4878 82 47

DRYCLEANERS:

Facility ID: 9600534
Facility Type: Drycleaner
Facility Status: CLOSED
Facility Phone: (813)585-2184
Owner ID: 41579
Owner Role: PROPERTY OWNER
Owner Name: SEMBLER CO
Owner Contact: GREG RACE
Owner Address: 5858 CENTRAL AVE
Owner Addr2: Not reported
Owner City,St,Zip: SAINT PETERSBURG, FL 33705
RP Phone: (727)384-6000
Start Date: 01/26/2000

DWM CONTAM:

Program Site Id: Not reported
Lat DD: 27
Lat MM: 56
Lat SS: 17.4644
Long DD: 82
Long MM: 47
Long SS: 13.4878
Office/ District: SWD
Program Area: DRYCLEANING
Offsite Contamination: Not reported
Project Manager: Not reported
Priority Score: Not reported
Remediation Status: AWAITFUND
Date Known Offsite: Not reported
Datum: NAD83
Method: WGPS
Program Eligible: Not reported
Ineligible: Not reported

10
SE
1/8-1/4
0.237 mi.
1253 ft.

J & K AUTO BODY
1748 S MISSOURI AVE
CLEARWATER, FL 33756

RCRA NonGen / NLR 1000121158
FINDS FLD982108417
ECHO

Relative:
Higher
Actual:
68 ft.

RCRA NonGen / NLR:
Date form received by agency: 04/29/2011
Facility name: J & K AUTO BODY
Facility address: 1748 S MISSOURI AVE
CLEARWATER, FL 33756-1223
EPA ID: FLD982108417
Mailing address: S MISSOURI AVE
CLEARWATER, FL 33756-1223

Map ID
Direction
Distance
Elevation

MAP FINDINGS

Site

Database(s)

EDR ID Number
EPA ID Number

J & K AUTO BODY (Continued)

1000121158

Contact: JAMES W SMITH
Contact address: S MISSOURI AVE
CLEARWATER, FL 33756-1223
Contact country: US
Contact telephone: 813-584-0979
Contact email: Not reported
EPA Region: 04
Classification: Non-Generator
Description: Handler: Non-Generators do not presently generate hazardous waste

Owner/Operator Summary:

Owner/operator name: JAMES SMITH
Owner/operator address: 1748 S MISSOURI AVE
CLEARWATER, FL 33756
Owner/operator country: US
Owner/operator telephone: Not reported
Owner/operator email: Not reported
Owner/operator fax: Not reported
Owner/operator extension: Not reported
Legal status: Private
Owner/Operator Type: Owner
Owner/Op start date: 10/18/1996
Owner/Op end date: Not reported

Handler Activities Summary:

U.S. importer of hazardous waste: No
Mixed waste (haz. and radioactive): No
Recycler of hazardous waste: No
Transporter of hazardous waste: No
Treater, storer or disposer of HW: No
Underground injection activity: No
On-site burner exemption: No
Furnace exemption: No
Used oil fuel burner: No
Used oil processor: No
User oil refiner: No
Used oil fuel marketer to burner: No
Used oil Specification marketer: No
Used oil transfer facility: No
Used oil transporter: No

Historical Generators:

Date form received by agency: 08/27/1987
Site name: J & K AUTO BODY
Classification: Small Quantity Generator

Violation Status: No violations found

FINDS:

Registry ID: 110007425704

Environmental Interest/Information System

RCRAInfo is a national information system that supports the Resource Conservation and Recovery Act (RCRA) program through the tracking of events and activities related to facilities that generate, transport,

Map ID
Direction
Distance
Elevation

MAP FINDINGS

Site

Database(s)

EDR ID Number
EPA ID Number

J & K AUTO BODY (Continued)

1000121158

and treat, store, or dispose of hazardous waste. RCRAInfo allows RCRA program staff to track the notification, permit, compliance, and corrective action activities required under RCRA.

Florida Environmental System Today Application (FIESTA) Data Maintenance (FDM) system maintains entity, environmental interest and affiliation data for the State of Florida.

[Click this hyperlink](#) while viewing on your computer to access additional FINDS: detail in the EDR Site Report.

ECHO:

Envid: 1000121158
Registry ID: 110007425704
DFR URL: <http://echo.epa.gov/detailed-facility-report?fid=110007425704>

A11
ESE
1/8-1/4
0.242 mi.
1280 ft.

LARRY DIMMITT SUBARU
1715 S MISSOURI AVE
CLEARWATER, FL 33756

RCRA NonGen / NLR

1000300527
FLD032433971

Site 5 of 5 in cluster A

Relative:
Higher

RCRA NonGen / NLR:

Actual:
65 ft.

Date form received by agency: 02/07/1990
Facility name: LARRY DIMMITT SUBARU
Facility address: 1715 S MISSOURI AVE
CLEARWATER, FL 33756-1222
EPA ID: FLD032433971
Mailing address: S MISSOURI AVE
CLEARWATER, FL 33756-1222
Contact: HANS ETZRODT
Contact address: S MISSOURI AVE
CLEARWATER, FL 33756-1222
Contact country: US
Contact telephone: 813-581-3527
Contact email: Not reported
EPA Region: 04
Classification: Non-Generator
Description: Handler: Non-Generators do not presently generate hazardous waste

Owner/Operator Summary:

Owner/operator name: LAWRENCE DIMMITT # 3
Owner/operator address: 1715 S MISSOURI AVE
CLEARWATER, FL 33756
Owner/operator country: US
Owner/operator telephone: Not reported
Owner/operator email: Not reported
Owner/operator fax: Not reported
Owner/operator extension: Not reported
Legal status: Private
Owner/Operator Type: Owner
Owner/Op start date: 10/18/1996
Owner/Op end date: 10/19/1996

Owner/operator name: LARRY DIMMITT SUBARU
Owner/operator address: 1715 S MISSOURI AVE

Map ID
Direction
Distance
Elevation

MAP FINDINGS

Site

Database(s)

EDR ID Number
EPA ID Number

LARRY DIMMITT SUBARU (Continued)

1000300527

CLEARWATER, FL 33756
Owner/operator country: US
Owner/operator telephone: Not reported
Owner/operator email: Not reported
Owner/operator fax: Not reported
Owner/operator extension: Not reported
Legal status: Private
Owner/Operator Type: Operator
Owner/Op start date: 09/15/1986
Owner/Op end date: Not reported

Owner/operator name: ETZRODT HANS
Owner/operator address: 1715 S MISSOURI AVE
CLEARWATER, FL 33756

Owner/operator country: US
Owner/operator telephone: Not reported
Owner/operator email: Not reported
Owner/operator fax: Not reported
Owner/operator extension: Not reported
Legal status: Private
Owner/Operator Type: Owner
Owner/Op start date: 10/18/1996
Owner/Op end date: Not reported

Owner/operator name: HANS ETZRODT
Owner/operator address: 1715 S MISSOURI AVE
CLEARWATER, FL 33756

Owner/operator country: US
Owner/operator telephone: Not reported
Owner/operator email: Not reported
Owner/operator fax: Not reported
Owner/operator extension: Not reported
Legal status: Private
Owner/Operator Type: Owner
Owner/Op start date: 10/18/1996
Owner/Op end date: Not reported

Handler Activities Summary:

U.S. importer of hazardous waste: No
Mixed waste (haz. and radioactive): No
Recycler of hazardous waste: No
Transporter of hazardous waste: No
Treater, storer or disposer of HW: No
Underground injection activity: No
On-site burner exemption: No
Furnace exemption: No
Used oil fuel burner: No
Used oil processor: No
User oil refiner: No
Used oil fuel marketer to burner: No
Used oil Specification marketer: No
Used oil transfer facility: No
Used oil transporter: No

Violation Status: No violations found

Map ID
Direction
Distance
Elevation

MAP FINDINGS

Site

Database(s)

EDR ID Number
EPA ID Number

D12
WSW
1/8-1/4
0.244 mi.
1290 ft.

ABC QUICK LUBE
1721 CLEARWATER LARGO RD
CLEARWATER, FL 34616

UST U001370267
Financial Assurance N/A

Site 1 of 4 in cluster D

Relative:
Lower
Actual:
58 ft.

UST:
Facility Id: 9202909
Facility Status: CLOSED
Type Description: Fuel user/Non-retail
Facility Phone: (813) 483-6064
Region: STATE
Positioning Method: UNVR
Lat/Long (dms): 27 52 14 / 82 41 58

Owner:
Owner Id: 459
Owner Name: DEWALD, JOE
Owner Address: 1921 GUMP RD
Owner Address 2: Not reported
Owner City,St,Zip: FORT WAYNE, IN 46845
Owner Contact: JOE DEWALD
Owner Phone: (219) 637-3650

Tank Info:
Tank Id: 1
Status: Removed
Status Date: 27-JUL-1994
Install Date: 01-APR-1985
Substance: New/lube oil
Content Description: New/Lube Oil
Gallons: 1000
Vessel Indicator: TANK
Tank Location: UNDERGROUND
DEP Contractor: P

Tank Id: 2
Status: Removed
Status Date: 27-JUL-1994
Install Date: 01-APR-1985
Substance: Waste oil
Content Description: Waste Oil
Gallons: 550
Vessel Indicator: TANK
Tank Location: UNDERGROUND
DEP Contractor: P

[Click here for Florida Oculus:](#)

FL Financial Assurance 3:
Region: 3
Facility ID: 9202909
Facility Phone: (813) 483-6064
Facility Status: CLOSED
Facility Type: C
Type Description: Fuel user/Non-retail
DEP CO: P
Financial Responsibility: INSURANCE

Map ID
Direction
Distance
Elevation

MAP FINDINGS

Site

Database(s)

EDR ID Number
EPA ID Number

ABC QUICK LUBE (Continued)

U001370267

Insurance Company: FPLIPA
Effective Date: 23-MAR-1994
Expire Date: 23-JUL-1994
Owner ID: 459
Owner Name: DEWALD, JOE
Owner Address: 1921 GUMP RD
Owner Address2: Not reported
Owner City,St,Zip: FORT WAYNE, IN 46845
Contact: JOE DEWALD
Resp Party Phone: (219) 637-3650

D13
West
1/8-1/4
0.247 mi.
1303 ft.

SUNOCO SERVICE STATION
1701 US HWY 19 N
CLEARWATER, FL 33755

RCRA NonGen / NLR **1000496599**
FINDS **FLD000654897**
ECHO

Site 2 of 4 in cluster D

Relative:
Lower
Actual:
56 ft.

RCRA NonGen / NLR:
Date form received by agency: 10/19/2006
Facility name: SUNOCO SERVICE STATION
Facility address: 1701 US HWY 19 N
CLEARWATER, FL 19103
EPA ID: FLD000654897
Mailing address: MARKET ST
PHILADELPHIA, PA 19103-1628
Contact: DON GRAY
Contact address: US 19 N
PHILADELPHIA, FL 33515
Contact country: US
Contact telephone: Not reported
Contact email: Not reported
EPA Region: 04
Classification: Non-Generator
Description: Handler: Non-Generators do not presently generate hazardous waste

Owner/Operator Summary:

Owner/operator name: DIANNE ROBINSON
Owner/operator address: 1801 MARKET ST # 10/PC
PHILADELPHIA, PA 19103

Owner/operator country: US
Owner/operator telephone: Not reported
Owner/operator email: Not reported
Owner/operator fax: Not reported
Owner/operator extension: Not reported
Legal status: Private
Owner/Operator Type: Owner
Owner/Op start date: 10/18/1996
Owner/Op end date: Not reported

Owner/operator name: ROBINSON DIANNE
Owner/operator address: 1801 MARKET ST # 10/PC
PHILADELPHIA, PA 19103

Owner/operator country: US
Owner/operator telephone: Not reported
Owner/operator email: Not reported
Owner/operator fax: Not reported
Owner/operator extension: Not reported

Map ID
Direction
Distance
Elevation

MAP FINDINGS

Site

Database(s)

EDR ID Number
EPA ID Number

SUNOCO SERVICE STATION (Continued)

1000496599

Legal status: Private
Owner/Operator Type: Owner
Owner/Op start date: 10/18/1996
Owner/Op end date: Not reported

Handler Activities Summary:

U.S. importer of hazardous waste: No
Mixed waste (haz. and radioactive): No
Recycler of hazardous waste: No
Transporter of hazardous waste: No
Treater, storer or disposer of HW: No
Underground injection activity: No
On-site burner exemption: No
Furnace exemption: No
Used oil fuel burner: No
Used oil processor: No
User oil refiner: No
Used oil fuel marketer to burner: No
Used oil Specification marketer: No
Used oil transfer facility: No
Used oil transporter: No

Historical Generators:

Date form received by agency: 06/12/1995
Site name: SUNOCO SERVICE STATION
Classification: Not a generator, verified

Violation Status: No violations found

FINDS:

Registry ID: 110008319710

Environmental Interest/Information System

RCRAInfo is a national information system that supports the Resource Conservation and Recovery Act (RCRA) program through the tracking of events and activities related to facilities that generate, transport, and treat, store, or dispose of hazardous waste. RCRAInfo allows RCRA program staff to track the notification, permit, compliance, and corrective action activities required under RCRA.

Florida Environmental System Today Application (FIESTA) Data Maintenance (FDM) system maintains entity, environmental interest and affiliation data for the State of Florida.

[Click this hyperlink](#) while viewing on your computer to access additional FINDS: detail in the EDR Site Report.

ECHO:

Envid: 1000496599
Registry ID: 110008319710
DFR URL: <http://echo.epa.gov/detailed-facility-report?fid=110008319710>

Map ID
Direction
Distance
Elevation

MAP FINDINGS

Site

Database(s)

EDR ID Number
EPA ID Number

14
NNW
1/8-1/4
0.248 mi.
1310 ft.

HALLMARK ENTERPRISES INC
909 HOWARD ST
CLEARWATER, FL 33756

RCRA NonGen / NLR 1000498022
FINDS FLD980600761
ECHO

Relative:
Lower

RCRA NonGen / NLR:

Actual:
60 ft.

Date form received by agency: 05/30/1984
Facility name: HALLMARK ENTERPRISES INC
Facility address: 909 HOWARD ST
CLEARWATER, FL 33756-2123
EPA ID: FLD980600761
Mailing address: 82ND TERR N
SEMINOLE, FL 33542
Contact: GARY LLOYD
Contact address: 82ND TERR N
SEMINOLE, FL 33542
Contact country: US
Contact telephone: 813-397-2478
Contact email: Not reported
EPA Region: 04
Classification: Non-Generator
Description: Handler: Non-Generators do not presently generate hazardous waste

Owner/Operator Summary:

Owner/operator name: LLOYD GARY
Owner/operator address: 12402 82ND TER
SEMINOLE, FL 33772
Owner/operator country: US
Owner/operator telephone: Not reported
Owner/operator email: Not reported
Owner/operator fax: Not reported
Owner/operator extension: Not reported
Legal status: Private
Owner/Operator Type: Owner
Owner/Op start date: 10/18/1996
Owner/Op end date: Not reported

Owner/operator name: GARY LLOYD
Owner/operator address: 12402 82ND TER
SEMINOLE, FL 33772
Owner/operator country: US
Owner/operator telephone: Not reported
Owner/operator email: Not reported
Owner/operator fax: Not reported
Owner/operator extension: Not reported
Legal status: Private
Owner/Operator Type: Owner
Owner/Op start date: 10/18/1996
Owner/Op end date: Not reported

Handler Activities Summary:

U.S. importer of hazardous waste: No
Mixed waste (haz. and radioactive): No
Recycler of hazardous waste: No
Transporter of hazardous waste: No
Treater, storer or disposer of HW: No
Underground injection activity: No

Map ID
 Direction
 Distance
 Elevation

MAP FINDINGS

Site

Database(s)

EDR ID Number
 EPA ID Number

HALLMARK ENTERPRISES INC (Continued)

1000498022

On-site burner exemption: No
 Furnace exemption: No
 Used oil fuel burner: No
 Used oil processor: No
 User oil refiner: No
 Used oil fuel marketer to burner: No
 Used oil Specification marketer: No
 Used oil transfer facility: No
 Used oil transporter: No

Violation Status: No violations found

FINDS:

Registry ID: 110008331992

Environmental Interest/Information System

RCRAInfo is a national information system that supports the Resource Conservation and Recovery Act (RCRA) program through the tracking of events and activities related to facilities that generate, transport, and treat, store, or dispose of hazardous waste. RCRAInfo allows RCRA program staff to track the notification, permit, compliance, and corrective action activities required under RCRA.

Florida Environmental System Today Application (FIESTA) Data Maintenance (FDM) system maintains entity, environmental interest and affiliation data for the State of Florida.

[Click this hyperlink](#) while viewing on your computer to access additional FINDS: detail in the EDR Site Report.

ECHO:

Envid: 1000498022
 Registry ID: 110008331992
 DFR URL: <http://echo.epa.gov/detailed-facility-report?fid=110008331992>

D15
WSW
 1/4-1/2
 0.259 mi.
 1366 ft.

RODGERS BROS SERVICES INC
1731 CLEARWATER LARGO RD
CLEARWATER, FL 33756

Site 3 of 4 in cluster D

LUST **U001369411**
UST **N/A**
AST

Financial Assurance

Relative:
Lower
Actual:
59 ft.

LUST:
 Region: STATE
 Facility Id: 8631014
 Facility Status: OPEN
 Facility Type: C - Fuel user/Non-retail
 Facility Phone: (727)584-1145
 Facility Cleanup Rank: Not reported
 District: Southwest District
 Lat/Long (dms): 27 56 0.984 / 82 47 42.9207
 Section: 028
 Township: 29S
 Range: 15E
 Feature: Not reported
 Method: AGPS
 Datum: 0

Map ID
Direction
Distance
Elevation

MAP FINDINGS

Site

Database(s)

EDR ID Number
EPA ID Number

RODGERS BROS SERVICES INC (Continued)

U001369411

Score: 7
Score Effective Date: 01/06/1998
Score When Ranked: Not reported
Operator: RODGERS, BEN
Name Update: Not reported
Address Update: Not reported

Discharge Cleanup Summary:
Discharge Date: 06/25/1994
PCT Discharge Combined: Not reported
Cleanup Required: R - CLEANUP REQUIRED
Discharge Cleanup Status: NFA - NFA COMPLETE
Disch Cleanup Status Date: 08/11/1995
Cleanup Work Status: COMPLETED
Information Source: D - DISCHARGE NOTIFICATION
Other Source Description: Not reported
Eligibility Indicator: E - ELIGIBLE
Site Manager: Not reported
Site Mgr End Date: Not reported
Tank Office: -

Petroleum Cleanup Program Eligibility:
Facility ID: 8631014
Discharge Date: 25-JUN-94
Pct Discharge Combined With: Not reported
Cleanup Required: R - CLEANUP REQUIRED
Discharge Cleanup Status: NFA - NFA COMPLETE
Disch Cleanup Status Date: 08/11/1995
Cleanup Work Status: COMPLETED
Information Source: D - DISCHARGE NOTIFICATION
Other Source Description: Not reported
Application Received Date: 22-AUG-94
Cleanup Program: P - PETROLEUM LIABILITY AND RESTORATION INSURANCE PROGRAM
Eligibility Status: 12-SEP-94
Elig Status Date: 12-SEP-94
Letter Of Intent Date: 08/22/1994
Redetermined: No
Inspection Date: 02/16/1994
Site Manager: Not reported
Site Mgr End Date: Not reported
Tank Office: -
Deductible Amount: 500
Deductible Paid To Date: 500
Co-Pay Amount: 0
Co-Pay Paid To Date: 0
Cap Amount: 300000

Task Information:
District: SWD
Facility ID: 8631014
Facility Status: OPEN
Facility Type: C - Fuel user/Non-retail -
County: PINELLAS
County ID: 52
Cleanup Eligibility Status: E
Source Effective Date: 08-09-1995
Discharge Date: 06-25-1994
Cleanup Required: R - CLEANUP REQUIRED
Discharge Cleanup Status: NFA - NFA COMPLETE

Map ID
Direction
Distance
Elevation

MAP FINDINGS

Site

Database(s)

EDR ID Number
EPA ID Number

RODGERS BROS SERVICES INC (Continued)

U001369411

Disch Cleanup Status Date: 08-11-1995
SRC Action Type: NFA - NO FURTHER ACTION
SRC Submit Date: 08-04-1995
SRC Review Date: 08-09-1995
SRC Completion Status: A - APPROVED
SRC Issue Date: 08-11-1995
SRC Comment: Not reported
Cleanup Work Status: COMPLETED
Site Mgr: Not reported
Site Mgr End Date: Not reported
Tank Office: -
SR Task ID: Not reported
SR Cleanup Responsible: -
SR Funding Eligibility Type: -
SR Actual Cost: Not reported
SR Completion Date: Not reported
SR Payment Date: Not reported
SR Oral Date: Not reported
SR Written Date: Not reported
SR Soil Removal: Not reported
SR Free Product Removal: Not reported
SR Soil Tonnage Removed: Not reported
SR Soil Treatment: Not reported
SR Other Treatment: Not reported
SR Alternate Proc Received Date: Not reported
SR Alternate Procedure Status: Not reported
SR Alternate Procedure Status Date: Not reported
SR Alternate Procedure Comments: Not reported
SA Task ID: 52241
SA Cleanup Responsible: -
SA Funding Eligibility Type: -
SA Actual Cost: Not reported
SA Completion Date: 08-09-1995
SA Payment Date: Not reported
RAP Task ID: Not reported
RAP Cleanup Responsible ID: -
RAP Funding Eligibility Type: -
RAP Actual Cost: Not reported
RAP Completion Date: Not reported
RAP Payment Date: Not reported
RAP Last Order Approved: Not reported
RA Task ID: 52242
RA Cleanup Responsible: RP - RESPONSIBLE PARTY
RA Funding Eligibility Type: -
RA Years to Complete: 0
RA Actual Cost: Not reported

[Click here for Florida Oculus:](#)

UST:

Facility Id: 8631014
Facility Status: OPEN
Type Description: Fuel user/Non-retail
Facility Phone: (727) 584-1145
Region: STATE
Positioning Method: AGPS
Lat/Long (dms): 27 56 2 / 82 47 44

Map ID
Direction
Distance
Elevation

MAP FINDINGS

Site

Database(s)

EDR ID Number
EPA ID Number

RODGERS BROS SERVICES INC (Continued)

U001369411

Owner:

Owner Id: 18558
Owner Name: RODGERS BROS SERVICES INC
Owner Address: 1731 CLEARWATER LARGO RD
Owner Address 2: Not reported
Owner City,St,Zip: CLEARWATER, FL 33756
Owner Contact: WILLIAM RODGERS
Owner Phone: (727) 584-1144

Tank Info:

Tank Id: 1
Status: Removed
Status Date: 01-JUN-1994
Install Date: 01-NOV-1979
Substance: Vehicular diesel
Content Description: Vehicular Diesel
Gallons: 2000
Vessel Indicator: TANK
Tank Location: UNDERGROUND
DEP Contractor: C

Tank Id: 2
Status: Removed
Status Date: 01-JUN-1994
Install Date: 01-JUL-1978
Substance: Unleaded gas
Content Description: Unleaded Gas
Gallons: 1000
Vessel Indicator: TANK
Tank Location: UNDERGROUND
DEP Contractor: C

[Click here for Florida Oculus:](#)

AST:

Facility ID: 8631014
Facility Status: OPEN
Type Description: Fuel user/Non-retail
Facility Phone: (727) 584-1145
DEP Contractor Own: C
Region: STATE
Positioning Method: AGPS
Lat/Long (dms): 27 56 2 / 82 47 44

Owner:

Owner Id: 18558
Owner Name: RODGERS BROS SERVICES INC
Owner Address: 1731 CLEARWATER LARGO RD
Owner Address 2: Not reported
Owner City,St,Zip: CLEARWATER, FL 33756
Owner Contact: WILLIAM RODGERS
Owner Phone: (727) 584-1144

Tank Id: 3

Map ID
Direction
Distance
Elevation

MAP FINDINGS

Site

Database(s)

EDR ID Number
EPA ID Number

RODGERS BROS SERVICES INC (Continued)

U001369411

Status: Removed
Status Date: 28-FEB-1990
Install Date: 01-JUL-1978
Substance: Waste oil
Content Description: Waste Oil
Gallons: 500
Tank Location: ABOVEGROUND

Tank Id: 4
Status: In service
Status Date: 01-JUN-1994
Install Date: 01-JUN-1994
Substance: Vehicular diesel
Content Description: Vehicular Diesel
Gallons: 2000
Tank Location: ABOVEGROUND

Construction:

Tank Id: 4
Construction Category: Primary Construction
Construction Description: Steel

Tank Id: 4
Construction Category: Overfill/Spill
Construction Description: Tight fill

Tank Id: 4
Construction Category: Overfill/Spill
Construction Description: Spill containment bucket

Tank Id: 4
Construction Category: Overfill/Spill
Construction Description: Level gauges/alarms

Tank Id: 4
Construction Category: Secondary Containment
Construction Description: Double wall - tank jacket

Tank Id: 4
Construction Category: Miscellaneous Attributes
Construction Description: Compartmented

Monitoring:

Tank ID: 4
Monitoring Description: Monitor dbl wall tank space

Tank ID: 4
Monitoring Description: Visual inspection of ASTs

Piping:

Tank ID: 4
Piping Category: Miscellaneous Attributes
Piping Description: Suction piping system

Tank ID: 4
Piping Category: Primary Construction

Map ID
Direction
Distance
Elevation

MAP FINDINGS

Site

Database(s)

EDR ID Number
EPA ID Number

RODGERS BROS SERVICES INC (Continued)

U001369411

Piping Description: Steel/galvanized metal

Tank ID: 4
Piping Category: Miscellaneous Attributes
Piping Description: Abv, no soil contact

[Click here for Florida Oculus:](#)

FL Financial Assurance 3:

Region: 3
Facility ID: 8631014
Facility Phone: (727) 584-1145
Facility Status: OPEN
Facility Type: C
Type Description: Fuel user/Non-retail
DEP CO: C
Financial Responsibility: INSURANCE
Insurance Company: ACE
Effective Date: Not reported
Expire Date: Not reported
Owner ID: 18558
Owner Name: RODGERS BROS SERVICES INC
Owner Address: 1731 CLEARWATER LARGO RD
Owner Address2: Not reported
Owner City,St,Zip: CLEARWATER, FL 33756
Contact: WILLIAM RODGERS
Resp Party Phone: (727) 584-1144

Region: 3
Facility ID: 8631014
Facility Phone: (727) 584-1145
Facility Status: OPEN
Facility Type: C
Type Description: Fuel user/Non-retail
DEP CO: C
Financial Responsibility: INSURANCE
Insurance Company: ZURICH-AMERICAN
Effective Date: 16-SEP-2010
Expire Date: 16-SEP-2011
Owner ID: 18558
Owner Name: RODGERS BROS SERVICES INC
Owner Address: 1731 CLEARWATER LARGO RD
Owner Address2: Not reported
Owner City,St,Zip: CLEARWATER, FL 33756
Contact: WILLIAM RODGERS
Resp Party Phone: (727) 584-1144

Region: 3
Facility ID: 8631014
Facility Phone: (727) 584-1145
Facility Status: OPEN
Facility Type: C
Type Description: Fuel user/Non-retail
DEP CO: C
Financial Responsibility: INSURANCE
Insurance Company: ZURICH-AMERICAN

Map ID
Direction
Distance
Elevation

MAP FINDINGS

Site

Database(s)

EDR ID Number
EPA ID Number

RODGERS BROS SERVICES INC (Continued)

U001369411

Effective Date: 16-SEP-2011
Expire Date: 16-SEP-2013
Owner ID: 18558
Owner Name: RODGERS BROS SERVICES INC
Owner Address: 1731 CLEARWATER LARGO RD
Owner Address2: Not reported
Owner City,St,Zip: CLEARWATER, FL 33756
Contact: WILLIAM RODGERS
Resp Party Phone: (727) 584-1144

Region: 3
Facility ID: 8631014
Facility Phone: (727) 584-1145
Facility Status: OPEN
Facility Type: C
Type Description: Fuel user/Non-retail
DEP CO: C
Financial Responsibility: INSURANCE
Insurance Company: ZURICH-AMERICAN
Effective Date: 18-SEP-2008
Expire Date: 18-SEP-2009
Owner ID: 18558
Owner Name: RODGERS BROS SERVICES INC
Owner Address: 1731 CLEARWATER LARGO RD
Owner Address2: Not reported
Owner City,St,Zip: CLEARWATER, FL 33756
Contact: WILLIAM RODGERS
Resp Party Phone: (727) 584-1144

Region: 3
Facility ID: 8631014
Facility Phone: (727) 584-1145
Facility Status: OPEN
Facility Type: C
Type Description: Fuel user/Non-retail
DEP CO: C
Financial Responsibility: INSURANCE
Insurance Company: ACE
Effective Date: 16-SEP-2014
Expire Date: 16-SEP-2015
Owner ID: 18558
Owner Name: RODGERS BROS SERVICES INC
Owner Address: 1731 CLEARWATER LARGO RD
Owner Address2: Not reported
Owner City,St,Zip: CLEARWATER, FL 33756
Contact: WILLIAM RODGERS
Resp Party Phone: (727) 584-1144

Region: 3
Facility ID: 8631014
Facility Phone: (727) 584-1145
Facility Status: OPEN
Facility Type: C
Type Description: Fuel user/Non-retail
DEP CO: C
Financial Responsibility: INSURANCE
Insurance Company: ACE

Map ID
Direction
Distance
Elevation

MAP FINDINGS

Site

Database(s)

EDR ID Number
EPA ID Number

RODGERS BROS SERVICES INC (Continued)

U001369411

Effective Date: 16-SEP-2017
Expire Date: 16-SEP-2018
Owner ID: 18558
Owner Name: RODGERS BROS SERVICES INC
Owner Address: 1731 CLEARWATER LARGO RD
Owner Address2: Not reported
Owner City,St,Zip: CLEARWATER, FL 33756
Contact: WILLIAM RODGERS
Resp Party Phone: (727) 584-1144

Region: 3
Facility ID: 8631014
Facility Phone: (727) 584-1145
Facility Status: OPEN
Facility Type: C
Type Description: Fuel user/Non-retail
DEP CO: C

Financial Responsibility: INSURANCE
Insurance Company: FPLIPA
Effective Date: 16-OCT-1991
Expire Date: 16-OCT-1994
Owner ID: 18558
Owner Name: RODGERS BROS SERVICES INC
Owner Address: 1731 CLEARWATER LARGO RD
Owner Address2: Not reported
Owner City,St,Zip: CLEARWATER, FL 33756
Contact: WILLIAM RODGERS
Resp Party Phone: (727) 584-1144

Region: 3
Facility ID: 8631014
Facility Phone: (727) 584-1145
Facility Status: OPEN
Facility Type: C
Type Description: Fuel user/Non-retail
DEP CO: C
Financial Responsibility: INSURANCE
Insurance Company: ACE AMER INS CO
Effective Date: Not reported
Expire Date: Not reported
Owner ID: 18558
Owner Name: RODGERS BROS SERVICES INC
Owner Address: 1731 CLEARWATER LARGO RD
Owner Address2: Not reported
Owner City,St,Zip: CLEARWATER, FL 33756
Contact: WILLIAM RODGERS
Resp Party Phone: (727) 584-1144

Region: 3
Facility ID: 8631014
Facility Phone: (727) 584-1145
Facility Status: OPEN
Facility Type: C
Type Description: Fuel user/Non-retail
DEP CO: C
Financial Responsibility: INSURANCE
Insurance Company: ZURICH-AMERICAN

Map ID
Direction
Distance
Elevation

MAP FINDINGS

Site

Database(s)

EDR ID Number
EPA ID Number

RODGERS BROS SERVICES INC (Continued)

U001369411

Effective Date: 16-SEP-2009
Expire Date: 16-SEP-2010
Owner ID: 18558
Owner Name: RODGERS BROS SERVICES INC
Owner Address: 1731 CLEARWATER LARGO RD
Owner Address2: Not reported
Owner City,St,Zip: CLEARWATER, FL 33756
Contact: WILLIAM RODGERS
Resp Party Phone: (727) 584-1144

Region: 3
Facility ID: 8631014
Facility Phone: (727) 584-1145
Facility Status: OPEN
Facility Type: C
Type Description: Fuel user/Non-retail
DEP CO: C

Financial Responsibility: INSURANCE
Insurance Company: PLUS
Effective Date: 16-SEP-1994
Expire Date: 16-SEP-1997
Owner ID: 18558
Owner Name: RODGERS BROS SERVICES INC
Owner Address: 1731 CLEARWATER LARGO RD
Owner Address2: Not reported
Owner City,St,Zip: CLEARWATER, FL 33756
Contact: WILLIAM RODGERS
Resp Party Phone: (727) 584-1144

D16
WSW
1/4-1/2
0.277 mi.
1464 ft.

GOODYEAR LEASE LOCATION #2423
1706 CLEARWATER-LARGO ROAD
LARGO, FL

RESP PARTY S117360126
N/A

Site 4 of 4 in cluster D

Relative:
Lower
Actual:
54 ft.

RESP PARTY:
District: Southwest District
Site Id: 230963
Project Id: 278281
Site Status: CLOSED
Project Manager: BELL_SC
OGC Case Number: Not reported
Initial Date Received: 03/29/2004
Contaminants: groundwater TRPH
Offsite Cont Impact: N
Priority Score: Not reported
Datum: HARN
Method ID: AGPS
Feature: Not reported
Object Of Interest: CAP_RAP SITE
Proximity To Object: CENTR
Collect Username: BERNHARD_K
Collect Affiliation: DEPARTMENT OF ENVIRONMENTAL PROTECTION
Collect Program Id: CL
Collect Date: 08/25/2006
Map Series Used: 2004 doqqqs
Map Source Scale: 5000
Interpolation Scale: Not reported

Map ID
Direction
Distance
Elevation

MAP FINDINGS

Site

Database(s)

EDR ID Number
EPA ID Number

GOODYEAR LEASE LOCATION #2423 (Continued)

S117360126

Coordinate Accuracy Id: 4
Verify Method Id: DPHO
Verifier Username: BERNHARD_K
Verifier Affiliation: DEPARTMENT OF ENVIRONMENTAL PROTECTION
Verifying Program Id: CL
Verification Date: 08/25/2006
Decode for District: Southwest District
Decode for Datum: High Accuracy Reference Network
Decode for Method: Autonomous GPS
Decode for Off Site COC: No, the best available evidence (such as completed SAR) demonstrates that contamination above applicable standards or criteria DOES NOT extend offsite.
Decode for V_Method: Digital Aerial Photography With Ground Control
Latitude/Longitude (deg/min/sec): 27 56 5.43759999 / 82 47 45.5940999

**E17
NE
1/4-1/2
0.278 mi.
1466 ft.**

**AMOCO-MISSOURI
1585 S MISSOURI AVE
CLEARWATER, FL 34616
Site 1 of 2 in cluster E**

**LUST U001380479
UST N/A
CLEANUP SITES
DWM CONTAM**

**Relative:
Higher
Actual:
69 ft.**

LUST:
Region: STATE
Facility Id: 8515422
Facility Status: CLOSED
Facility Type: A - Retail Station
Facility Phone: (813)894-4603
Facility Cleanup Rank: 11086
District: Southwest District
Lat/Long (dms): 27 56 20.78 / 82 47 13.03
Section: 022
Township: 029
Range: 015
Feature: Not reported
Method: UNVR
Datum: 0
Score: 9
Score Effective Date: 03/15/2012
Score When Ranked: 9
Operator: LAZZARA OIL CO
Name Update: Not reported
Address Update: Not reported

Petroleum Cleanup PCT Facility Score:
Facility Cleanup Status: ONGO - ONGOING
Contact: MICHAEL LAZZARA
Contact Company: L O C INC
Contact Address: 5000 GULF BLVD #503
Contact City/State/Zip: SAINT PETERSBURG BEACH, FL 33706
Phone: (727)360-1544
Bad Address Ind: N
State: FL
Zip: 34616, 7219
Score: 9
Score Effective Date: 15-MAR-12
Related Party ID: 12670
Primary RP Role: ACCOUNT OWNER
RP Begin Date: 05/20/1994

Map ID
Direction
Distance
Elevation

MAP FINDINGS

Site

Database(s)

EDR ID Number
EPA ID Number

AMOCO-MISSOURI (Continued)

U001380479

RP Zip: Not reported
RP Extension: Not reported

Discharge Cleanup Summary:
Discharge Date: 03/22/1990
PCT Discharge Combined: Not reported
Cleanup Required: R - CLEANUP REQUIRED
Discharge Cleanup Status: DNR - DISCHARGE NOTIFICATION RECEIVED
Disch Cleanup Status Date: 10/09/2000
Cleanup Work Status: INACTIVE
Information Source: D - DISCHARGE NOTIFICATION
Other Source Description: Not reported
Eligibility Indicator: I - INELIGIBLE
Site Manager: Not reported
Site Mgr End Date: Not reported
Tank Office: -
Discharge Date: 05/05/1986
PCT Discharge Combined: Not reported
Cleanup Required: R - CLEANUP REQUIRED
Discharge Cleanup Status: RA - RA ONGOING
Disch Cleanup Status Date: 11/15/1993
Cleanup Work Status: INACTIVE
Information Source: D - DISCHARGE NOTIFICATION
Other Source Description: Not reported
Eligibility Indicator: E - ELIGIBLE
Site Manager: MYERS_JL
Site Mgr End Date: Not reported
Tank Office: PCTM5 - PETROLEUM CLEANUP TEAM 5

Petroleum Cleanup Program Eligibility:
Facility ID: 8515422
Discharge Date: 05-MAY-86
Pct Discharge Combined With: Not reported
Cleanup Required: R - CLEANUP REQUIRED
Discharge Cleanup Status: RA - RA ONGOING
Disch Cleanup Status Date: 11/15/1993
Cleanup Work Status: INACTIVE
Information Source: D - DISCHARGE NOTIFICATION
Other Source Description: Not reported
Application Received Date: 29-JUL-86
Cleanup Program: E - EARLY DETECTION INCENTIVE
Eligibility Status: 02-JUL-87
Elig Status Date: 02-JUL-87
Letter Of Intent Date: 07/29/1986
Redetermined: No
Inspection Date: 01/15/1987
Site Manager: MYERS_JL
Site Mgr End Date: Not reported
Tank Office: PCTM5 - PETROLEUM CLEANUP TEAM 5
Deductible Amount: Not reported
Deductible Paid To Date: 0
Co-Pay Amount: Not reported
Co-Pay Paid To Date: 0
Cap Amount: Not reported

Contaminated Media:
Discharge Date: 05/05/1986
Pct Discharge Combined With: Not reported

Map ID
Direction
Distance
Elevation

MAP FINDINGS

Site

Database(s)

EDR ID Number
EPA ID Number

AMOCO-MISSOURI (Continued)

U001380479

Cleanup Required:	R - CLEANUP REQUIRED
Discharge Cleanup Status:	RA - RA ONGOING
Disch Cleanup Status Date:	11/15/1993
Cleanup Work Status:	INACTIVE
Information Source:	D - DISCHARGE NOTIFICATION
Other Source Description:	Not reported
Elig Indicator:	E - ELIGIBLE
Site Manager:	MYERS_JL
Site Mgr End Date:	Not reported
Tank Office:	PCTM5 - PETROLEUM CLEANUP TEAM
Contaminated Drinking Wells:	0
Contaminated Monitoring Well:	Yes
Contaminated Soil:	Yes
Contaminated Surface Water:	No
Contaminated Ground Water:	Yes
Pollutant:	Y - Unknown/Not Reported
Pollutant Other Description:	Not reported
Gallons Discharged:	Not reported
Task Information:	
District:	SWD
Facility ID:	8515422
Facility Status:	CLOSED
Facility Type:	A - Retail Station -
County:	PINELLAS
County ID:	52
Cleanup Eligibility Status:	I
Source Effective Date:	Not reported
Discharge Date:	03-22-1990
Cleanup Required:	R - CLEANUP REQUIRED
Discharge Cleanup Status:	DNR - DISCHARGE NOTIFICATION RECEIVED
Disch Cleanup Status Date:	10-09-2000
SRC Action Type:	-
SRC Submit Date:	Not reported
SRC Review Date:	Not reported
SRC Completion Status:	-
SRC Issue Date:	Not reported
SRC Comment:	Not reported
Cleanup Work Status:	INACTIVE
Site Mgr:	Not reported
Site Mgr End Date:	Not reported
Tank Office:	-
SR Task ID:	Not reported
SR Cleanup Responsible:	-
SR Funding Eligibility Type:	-
SR Actual Cost:	Not reported
SR Completion Date:	Not reported
SR Payment Date:	Not reported
SR Oral Date:	Not reported
SR Written Date:	Not reported
SR Soil Removal:	Not reported
SR Free Product Removal:	Not reported
SR Soil Tonnage Removed:	Not reported
SR Soil Treatment:	Not reported
SR Other Treatment:	Not reported
SR Alternate Proc Received Date:	Not reported
SR Alternate Procedure Status:	Not reported
SR Alternate Procedure Status Date:	Not reported

Map ID
Direction
Distance
Elevation

MAP FINDINGS

Site

Database(s)

EDR ID Number
EPA ID Number

AMOCO-MISSOURI (Continued)

U001380479

SR Alternate Procedure Comments: Not reported
SA Task ID: Not reported
SA Cleanup Responsible: -
SA Funding Eligibility Type: -
SA Actual Cost: Not reported
SA Completion Date: Not reported
SA Payment Date: Not reported
RAP Task ID: Not reported
RAP Cleanup Responsible ID: -
RAP Funding Eligibility Type: -
RAP Actual Cost: Not reported
RAP Completion Date: Not reported
RAP Payment Date: Not reported
RAP Last Order Approved: Not reported
RA Task ID: Not reported
RA Cleanup Responsible: -
RA Funding Eligibility Type: -
RA Years to Complete: Not reported
RA Actual Cost: Not reported
District: SWD
Facility ID: 8515422
Facility Status: CLOSED
Facility Type: A - Retail Station -
County: PINELLAS
County ID: 52
Cleanup Eligibility Status: E
Source Effective Date: Not reported
Discharge Date: 05-05-1986
Cleanup Required: R - CLEANUP REQUIRED
Discharge Cleanup Status: RA - RA ONGOING
Disch Cleanup Status Date: 11-15-1993
SRC Action Type: -
SRC Submit Date: Not reported
SRC Review Date: Not reported
SRC Completion Status: -
SRC Issue Date: Not reported
SRC Comment: Not reported
Cleanup Work Status: INACTIVE
Site Mgr: MYERS_JL
Site Mgr End Date: Not reported
Tank Office: PCTM5 - Team 5
SR Task ID: 55066
SR Cleanup Responsible: RP - RESPONSIBLE PARTY
SR Funding Eligibility Type: -
SR Actual Cost: \$33,876.89
SR Completion Date: Not reported
SR Payment Date: 02-02-1993
SR Oral Date: 06-02-1988
SR Written Date: Not reported
SR Soil Removal: Y
SR Free Product Removal: Not reported
SR Soil Tonnage Removed: 140
SR Soil Treatment: Not reported
SR Other Treatment: VAPOR EXTRACTION PRO
SR Alternate Proc Received Date: Not reported
SR Alternate Procedure Status: Not reported
SR Alternate Procedure Status Date: Not reported

Map ID
Direction
Distance
Elevation

MAP FINDINGS

Site

Database(s)

EDR ID Number
EPA ID Number

AMOCO-MISSOURI (Continued)

U001380479

SR Alternate Procedure Comments: Not reported
SA Task ID: 55067
SA Cleanup Responsible: RP - RESPONSIBLE PARTY
SA Funding Eligibility Type: -
SA Actual Cost: \$51,353.99
SA Completion Date: 08-02-1990
SA Payment Date: 11-18-1993
RAP Task ID: 55068
RAP Cleanup Responsible ID: RP - RESPONSIBLE PARTY
RAP Funding Eligibility Type: -
RAP Actual Cost: \$24,257.40
RAP Completion Date: 04-19-1991
RAP Payment Date: 05-10-1993
RAP Last Order Approved: 1991-04-19 00:00:00
RA Task ID: 55069
RA Cleanup Responsible: RP - RESPONSIBLE PARTY
RA Funding Eligibility Type: -
RA Years to Complete: Not reported
RA Actual Cost: Not reported

Click here for Florida Oculus:

UST:

Facility Id: 8515422
Facility Status: CLOSED
Type Description: Retail Station
Facility Phone: (813) 894-4603
Region: STATE
Positioning Method: UNVR
Lat/Long (dms): 27 55 50 / 82 47 15

Owner:

Owner Id: 12670
Owner Name: L O C INC
Owner Address: 5000 GULF BLVD #503
Owner Address 2: Not reported
Owner City,St,Zip: SAINT PETERSBURG BEACH, FL 33706
Owner Contact: MICHAEL LAZZARA
Owner Phone: (727) 360-1544

Tank Info:

Tank Id: 1
Status: Removed
Status Date: 30-JUN-1988
Install Date: 01-JUN-1962
Substance: Leaded gas
Content Description: Leaded Gas
Gallons: 3000
Vessel Indicator: TANK
Tank Location: UNDERGROUND
DEP Contractor: P

Tank Id: 2
Status: Removed
Status Date: 30-JUN-1988
Install Date: 01-JUN-1962
Substance: Leaded gas

Map ID
Direction
Distance
Elevation

MAP FINDINGS

Site

Database(s)

EDR ID Number
EPA ID Number

AMOCO-MISSOURI (Continued)

U001380479

Content Description: Leaded Gas
Gallons: 3000
Vessel Indicator: TANK
Tank Location: UNDERGROUND
DEP Contractor: P

Tank Id: 3
Status: Removed
Status Date: 30-JUN-1988
Install Date: 01-JUN-1962
Substance: Unleaded gas
Content Description: Unleaded Gas
Gallons: 4000
Vessel Indicator: TANK
Tank Location: UNDERGROUND
DEP Contractor: P

Tank Id: 4
Status: Removed
Status Date: 30-JUN-1988
Install Date: 01-JUN-1962
Substance: Unleaded gas
Content Description: Unleaded Gas
Gallons: 4000
Vessel Indicator: TANK
Tank Location: UNDERGROUND
DEP Contractor: P

[Click here for Florida Oculus:](#)

CLEANUP SITES:

DEP Cleanup Site Key: 53329898
Source Database Name: Storage Tank Contamination Monitoring
Source Database Id: 8515422
CPAC Program Area Id: TK
CLLC Cleanup Category Key: PETRO
RSC2 Remediation Status Key: ACTIVE
Data Load Date: 04/03/2018
OC3 Office Id: SWD
Physical Address Line 2: Not reported
OIC Object Of Interest Id: FACIL
PC2 Proximity Id: CENTR
Calc Coordinates Accuracy Level Id: 4
CMC2 Coordinate Method Id: Digital Aerial Photography With Ground Control
DC4 Datum Id: High Accuracy Reference Network
VSC1 Verification Status: REVIEWED
Collect Username: DAVIS_B
Collect Date: 08/02/2005
Collect Affiliation: DEPARTMENT OF ENVIRONMENTAL PR
Map Source: 1999 doqs
Map Source Scale: 4053
Interpolation Scale: Not reported
Verifier Username: DAVIS_B
Verifier Affiliation: DEPARTMENT OF ENVIRONMENTAL PR
Verification Date: 08/02/2005
Verified Coordinate Method Id: Digital Aerial Photography With Ground Control

Map ID
Direction
Distance
Elevation

MAP FINDINGS

Site

Database(s)

EDR ID Number
EPA ID Number

AMOCO-MISSOURI (Continued)

U001380479

Source Database Name Code: STCM
CMC2 Coordinate Method ID Code: DPHO
DC4 Datum ID Code: HARN
Verified Coordinate Method ID Code: DPHO
Comments: Not reported
Latitude/Longitude (deg/min/sec): 27 56 20.78 / 13.03 82 47

DWM CONTAM:

Program Site Id: 8515422
Lat DD: 27
Lat MM: 56
Lat SS: 20.78
Long DD: 82
Long MM: 47
Long SS: 13.03
Office/ District: PCTM5
Program Area: Petroleum
Offsite Contamination: Y
Project Manager: MYERS_JL
Priority Score: 9
Remediation Status: ACTIVE
Date Known Offsite: Not reported
Datum: HARN
Method: DPHO
Program Eligible: Yes
Ineligible: Yes

F18
West
1/4-1/2
0.283 mi.
1494 ft.

JUST TIRES OF PINELLAS, INC.
1645 CLEARWATER LARGO RD
CLEARWATER, FL 33756

SWF/LF S113898767
N/A

Site 1 of 2 in cluster F

Relative:
Lower
Actual:
53 ft.

SWF/LF:
Facility ID: 95777
District: SWD
Lat/Long: :: / ::
Class Type: 754
Classification: WASTE TIRE COLLECTOR
Class Status: REGISTERED (R)
Section: Not reported
Township: Not reported
Range: Not reported
Responsible Authority Name: Not reported
Responsible Authority Address: Not reported
Responsible Authority City,St,Zip: Not reported
Responsible Authority Phone: Not reported
EMail Address1: Not reported
EMail Address2: Not reported
Site Supervisor Name: Not reported
Site Supervisor Addr: Not reported
Site Supervisor City/State/Zip: Not reported
Site Supervisor Telephone: Not reported
Land Owner Name: Not reported
Land Owner Address: Not reported
Land Owner City/State/Zip: Not reported
Land Owner Telephone: Not reported

Map ID
 Direction
 Distance
 Elevation

MAP FINDINGS

Site

Database(s)

EDR ID Number
 EPA ID Number

JUST TIRES OF PINELLAS, INC. (Continued)

S113898767

[Click here for Florida Oculus:](#)

E19
NE
 1/4-1/2
 0.289 mi.
 1527 ft.

1562-1566 S. MISSOURI AVENUE
1562-1566 S. MISSOURI AVENUE
CLEARWATER, FL 33756

US BROWNFIELDS **1016352400**
FINDS **N/A**

Site 2 of 2 in cluster E

Relative:
Higher
Actual:
70 ft.

US BROWNFIELDS:
 Property Name: 1562-1566 S. MISSOURI AVENUE
 Recipient Name: Clearwater, City of
 Grant Type: Assessment
 Property Number: Not reported
 Parcel size: Not reported
 Latitude: 27.940098
 Longitude: -82.787605
 HCM Label: Not reported
 Map Scale: Not reported
 Point of Reference: Not reported
 Highlights: Not reported
 Datum: Not reported
 Acres Property ID: 13485
 IC Data Access: Not reported
 Start Date: Not reported
 Redev Completion Date: Not reported
 Completed Date: Not reported
 Acres Cleaned Up: Not reported
 Cleanup Funding: Not reported
 Cleanup Funding Source: Not reported
 Assessment Funding: Not reported
 Assessment Funding Source: Not reported
 Redevelopment Funding: Not reported
 Redev. Funding Source: Not reported
 Redev. Funding Entity Name: Not reported
 Redevelopment Start Date: Not reported
 Assessment Funding Entity: Not reported
 Cleanup Funding Entity: Not reported
 Grant Type: N/A
 Accomplishment Type: Phase I Environmental Assessment
 Accomplishment Count: 0
 Cooperative Agreement Number: 98405396
 Start Date: 12/31/2001 00:00:00
 Ownership Entity: Not reported
 Completion Date: 12/31/2001 00:00:00
 Current Owner: Not reported
 Did Owner Change: Not reported
 Cleanup Required: Not reported
 Video Available: Not reported
 Photo Available: Not reported
 Institutional Controls Required: Not reported
 IC Category Proprietary Controls: Not reported
 IC Cat. Info. Devices: Not reported
 IC Cat. Gov. Controls: Not reported
 IC Cat. Enforcement Permit Tools: Not reported
 IC in place date: Not reported
 IC in place: U
 State/tribal program date: Not reported

Map ID
Direction
Distance
Elevation

MAP FINDINGS

Site

Database(s)

EDR ID Number
EPA ID Number

1562-1566 S. MISSOURI AVENUE (Continued)

1016352400

State/tribal program ID:	Not reported
State/tribal NFA date:	Not reported
Air contaminated:	Not reported
Air cleaned:	Not reported
Asbestos found:	Not reported
Asbestos cleaned:	Not reported
Controlled substance found:	Not reported
Controlled substance cleaned:	Not reported
Drinking water affected:	Not reported
Drinking water cleaned:	Not reported
Groundwater affected:	Not reported
Groundwater cleaned:	Not reported
Lead contaminant found:	Not reported
Lead cleaned up:	Not reported
No media affected:	Not reported
Unknown media affected:	Not reported
Other cleaned up:	Not reported
Other metals found:	Not reported
Other metals cleaned:	Not reported
Other contaminants found:	Not reported
Other contams found description:	Not reported
PAHs found:	Not reported
PAHs cleaned up:	Not reported
PCBs found:	Not reported
PCBs cleaned up:	Not reported
Petro products found:	Not reported
Petro products cleaned:	Not reported
Sediments found:	Not reported
Sediments cleaned:	Not reported
Soil affected:	Not reported
Soil cleaned up:	Not reported
Surface water cleaned:	Not reported
VOCs found:	Not reported
VOCs cleaned:	Not reported
Cleanup other description:	Not reported
Num. of cleanup and re-dev. jobs:	Not reported
Past use greenspace acreage:	Not reported
Past use residential acreage:	Not reported
Surface Water:	Not reported
Past use commercial acreage:	Not reported
Past use industrial acreage:	Not reported
Future use greenspace acreage:	Not reported
Future use residential acreage:	Not reported
Future use commercial acreage:	Not reported
Future use industrial acreage:	Not reported
Greenspace acreage and type:	Not reported
Superfund Fed. landowner flag:	Not reported
Arsenic cleaned up:	Not reported
Cadmium cleaned up:	Not reported
Chromium cleaned up:	Not reported
Copper cleaned up:	Not reported
Iron cleaned up:	Not reported
mercury cleaned up:	Not reported
Nickel Cleaned Up:	Not reported
No clean up:	Not reported
Pesticides cleaned up:	Not reported
Selenium cleaned up:	Not reported

Map ID
 Direction
 Distance
 Elevation

MAP FINDINGS

Site

Database(s)

EDR ID Number
 EPA ID Number

1562-1566 S. MISSOURI AVENUE (Continued)

1016352400

SVOCs cleaned up:	Not reported
Unknown clean up:	Not reported
Arsenic contaminant found:	Not reported
Cadmium contaminant found:	Not reported
Chromium contaminant found:	Not reported
Copper contaminant found:	Not reported
Iron contaminant found:	Not reported
Mercury contaminant found:	Not reported
Nickel contaminant found:	Not reported
No contaminant found:	Not reported
Pesticides contaminant found:	Not reported
Selenium contaminant found:	Not reported
SVOCs contaminant found:	Not reported
Unknown contaminant found:	Not reported
Future Use: Multistory	Not reported
Media affected Bluiding Material:	Not reported
Media affected indoor air:	Not reported
Building material media cleaned up:	Not reported
Indoor air media cleaned up:	Not reported
Unknown media cleaned up:	Not reported
Past Use: Multistory	Not reported
Property Description:	Not reported
Below Poverty Number:	622
Below Poverty Percent:	22.1%
Meidan Income:	1262
Meidan Income Number:	1434
Meidan Income Percent:	50.9%
Vacant Housing Number:	203
Vacant Housing Percent:	15.5%
Unemployed Number:	246
Unemployed Percent:	8.7%

FINDS:

Registry ID: 110039550722

Environmental Interest/Information System

US EPA Assessment, Cleanup and Redevelopment Exchange System (ACRES) is an federal online database for Brownfields Grantees to electronically submit data directly to EPA.

[Click this hyperlink](#) while viewing on your computer to access additional FINDS: detail in the EDR Site Report.

20
West
 1/4-1/2
 0.294 mi.
 1554 ft.

ROYAL SERVICE CNTR
1698 CLEARWATER LARGO RD
CLEARWATER, FL 33756

LUST U001380516
UST N/A
CLEANUP SITES
DWM CONTAM
Financial Assurance

Relative:
Lower
Actual:
50 ft.

LUST:
 Region: STATE
 Facility Id: 8515481
 Facility Status: OPEN
 Facility Type: A - Retail Station
 Facility Phone: (727)586-4544

Map ID
Direction
Distance
Elevation

MAP FINDINGS

Site

Database(s)

EDR ID Number
EPA ID Number

ROYAL SERVICE CNTR (Continued)

U001380516

Facility Cleanup Rank: 2322
District: Southwest District
Lat/Long (dms): 27 56 7.6211 / 82 47 45.1394
Section: 028
Township: 29
Range: 15
Feature: Not reported
Method: AGPS
Datum: 0
Score: 60
Score Effective Date: 03/31/2011
Score When Ranked: 56
Operator: ATEF REZKALLA
Name Update: 06/28/2013
Address Update: 03/11/1996

Petroleum Cleanup PCT Facility Score:

Facility Cleanup Status: ONGO - ONGOING
Contact: ATEF REZKALLA
Contact Company: ROYAL SERVICES CNTR
Contact Address: 1698 CLEARWATER LARGO RD
Contact City/State/Zip: CLEARWATER, FL 33756
Phone: (727)251-6345
Bad Address Ind: N
State: FL
Zip: 33756, 1107
Score: 60
Score Effective Date: 31-MAR-11
Related Party ID: 69139
Primary RP Role: ACCOUNT OWNER
RP Begin Date: 06/28/2013
RP Zip: Not reported
RP Extension: Not reported

Discharge Cleanup Summary:

Discharge Date: 01/04/1996
PCT Discharge Combined: Not reported
Cleanup Required: N - NO CLEANUP REQUIRED
Discharge Cleanup Status: NREQ - CLEANUP NOT REQUIRED
Disch Cleanup Status Date: 03/13/2006
Cleanup Work Status: COMPLETED
Information Source: D - DISCHARGE NOTIFICATION
Other Source Description: Not reported
Eligibility Indicator: I - INELIGIBLE
Site Manager: Not reported
Site Mgr End Date: Not reported
Tank Office: -
Discharge Date: 01/04/2010
PCT Discharge Combined: Not reported
Cleanup Required: R - CLEANUP REQUIRED
Discharge Cleanup Status: RA - RA ONGOING
Disch Cleanup Status Date: 01/17/2014
Cleanup Work Status: INACTIVE
Information Source: C - CLOSURE REPORT
Other Source Description: Not reported
Eligibility Indicator: I - INELIGIBLE
Site Manager: WILEY_JA

Map ID
Direction
Distance
Elevation

MAP FINDINGS

Site

Database(s)

EDR ID Number
EPA ID Number

ROYAL SERVICE CNTR (Continued)

U001380516

Site Mgr End Date: Not reported
Tank Office: PCLP52 - FL DOH IN PINELLAS COUNTY
Discharge Date: 05/02/1986
PCT Discharge Combined: Not reported
Cleanup Required: R - CLEANUP REQUIRED
Discharge Cleanup Status: NFA - NFA COMPLETE
Disch Cleanup Status Date: 09/21/1990
Cleanup Work Status: COMPLETED
Information Source: E - EDI
Other Source Description: Not reported
Eligibility Indicator: E - ELIGIBLE
Site Manager: Not reported
Site Mgr End Date: Not reported
Tank Office: -

Petroleum Cleanup Program Eligibility:
Facility ID: 8515481
Discharge Date: 02-MAY-86
Pct Discharge Combined With: Not reported
Cleanup Required: R - CLEANUP REQUIRED
Discharge Cleanup Status: NFA - NFA COMPLETE
Disch Cleanup Status Date: 09/21/1990
Cleanup Work Status: COMPLETED
Information Source: E - EDI
Other Source Description: Not reported
Application Received Date: 18-MAY-87
Cleanup Program: E - EARLY DETECTION INCENTIVE
Eligibility Status: 17-DEC-90
Elig Status Date: 17-DEC-90
Letter Of Intent Date: 07/28/1986
Redetermined: No
Inspection Date: 02/16/1987
Site Manager: Not reported
Site Mgr End Date: Not reported
Tank Office: -
Deductible Amount: Not reported
Deductible Paid To Date: 0
Co-Pay Amount: Not reported
Co-Pay Paid To Date: 0
Cap Amount: Not reported

Contaminated Media:
Discharge Date: 01/04/2010
Pct Discharge Combined With: Not reported
Cleanup Required: R - CLEANUP REQUIRED
Discharge Cleanup Status: RA - RA ONGOING
Disch Cleanup Status Date: 01/17/2014
Cleanup Work Status: INACTIVE
Information Source: C - CLOSURE REPORT
Other Source Description: Not reported
Elig Indicator: I - INELIGIBLE
Site Manager: WILEY_JA
Site Mgr End Date: Not reported
Tank Office: PCLP52 - FL DOH IN PINELLAS CO
Contaminated Drinking Wells: Not reported
Contaminated Monitoring Well: No
Contaminated Soil: Yes
Contaminated Surface Water: No

Map ID
Direction
Distance
Elevation

MAP FINDINGS

Site

Database(s)

EDR ID Number
EPA ID Number

ROYAL SERVICE CNTR (Continued)

U001380516

Contaminated Ground Water: No
Pollutant: B - Unleaded Gas
Pollutant Other Description: Not reported
Gallons Discharged: Not reported

Task Information:
District: SWD
Facility ID: 8515481
Facility Status: OPEN
Facility Type: A - Retail Station -
County: PINELLAS
County ID: 52
Cleanup Eligibility Status: I
Source Effective Date: Not reported
Discharge Date: 01-04-1996
Cleanup Required: N - NO CLEANUP REQUIRED
Discharge Cleanup Status: NREQ - CLEANUP NOT REQUIRED
Disch Cleanup Status Date: 03-13-2006
SRC Action Type: -
SRC Submit Date: Not reported
SRC Review Date: Not reported
SRC Completion Status: -
SRC Issue Date: Not reported
SRC Comment: Not reported
Cleanup Work Status: COMPLETED
Site Mgr: Not reported
Site Mgr End Date: Not reported
Tank Office: -
SR Task ID: Not reported
SR Cleanup Responsible: -
SR Funding Eligibility Type: -
SR Actual Cost: Not reported
SR Completion Date: Not reported
SR Payment Date: Not reported
SR Oral Date: Not reported
SR Written Date: Not reported
SR Soil Removal: Not reported
SR Free Product Removal: Not reported
SR Soil Tonnage Removed: Not reported
SR Soil Treatment: Not reported
SR Other Treatment: Not reported
SR Alternate Proc Received Date: Not reported
SR Alternate Procedure Status: Not reported
SR Alternate Procedure Status Date: Not reported
SR Alternate Procedure Comments: Not reported
SA Task ID: 79200
SA Cleanup Responsible: -
SA Funding Eligibility Type: -
SA Actual Cost: Not reported
SA Completion Date: Not reported
SA Payment Date: Not reported
RAP Task ID: Not reported
RAP Cleanup Responsible ID: -
RAP Funding Eligibility Type: -
RAP Actual Cost: Not reported
RAP Completion Date: Not reported
RAP Payment Date: Not reported
RAP Last Order Approved: Not reported

Map ID
Direction
Distance
Elevation

MAP FINDINGS

Site

Database(s)

EDR ID Number
EPA ID Number

ROYAL SERVICE CNTR (Continued)

U001380516

RA Task ID: Not reported
RA Cleanup Responsible: -
RA Funding Eligibility Type: -
RA Years to Complete: Not reported
RA Actual Cost: Not reported
District: SWD
Facility ID: 8515481
Facility Status: OPEN
Facility Type: A - Retail Station -
County: PINELLAS
County ID: 52
Cleanup Eligibility Status: I
Source Effective Date: Not reported
Discharge Date: 01-04-2010
Cleanup Required: R - CLEANUP REQUIRED
Discharge Cleanup Status: RA - RA ONGOING
Disch Cleanup Status Date: 01-17-2014
SRC Action Type: -
SRC Submit Date: Not reported
SRC Review Date: Not reported
SRC Completion Status: -
SRC Issue Date: Not reported
SRC Comment: Not reported
Cleanup Work Status: INACTIVE
Site Mgr: WILEY_JA
Site Mgr End Date: Not reported
Tank Office: PCLP52 - Pinellas County
SR Task ID: Not reported
SR Cleanup Responsible: -
SR Funding Eligibility Type: -
SR Actual Cost: Not reported
SR Completion Date: Not reported
SR Payment Date: Not reported
SR Oral Date: Not reported
SR Written Date: Not reported
SR Soil Removal: Not reported
SR Free Product Removal: Not reported
SR Soil Tonnage Removed: Not reported
SR Soil Treatment: Not reported
SR Other Treatment: Not reported
SR Alternate Proc Received Date: Not reported
SR Alternate Procedure Status: Not reported
SR Alternate Procedure Status Date: Not reported
SR Alternate Procedure Comments: Not reported
SA Task ID: 85678
SA Cleanup Responsible: -
SA Funding Eligibility Type: -
SA Actual Cost: Not reported
SA Completion Date: Not reported
SA Payment Date: Not reported
RAP Task ID: 90241
RAP Cleanup Responsible ID: -
RAP Funding Eligibility Type: -
RAP Actual Cost: Not reported
RAP Completion Date: Not reported
RAP Payment Date: Not reported
RAP Last Order Approved: Not reported

Map ID
Direction
Distance
Elevation

MAP FINDINGS

Site

Database(s)

EDR ID Number
EPA ID Number

ROYAL SERVICE CNTR (Continued)

U001380516

RA Task ID: 90992
RA Cleanup Responsible: -
RA Funding Eligibility Type: -
RA Years to Complete: Not reported
RA Actual Cost: Not reported
District: SWD
Facility ID: 8515481
Facility Status: OPEN
Facility Type: A - Retail Station -
County: PINELLAS
County ID: 52
Cleanup Eligibility Status: E
Source Effective Date: 09-21-1990
Discharge Date: 05-02-1986
Cleanup Required: R - CLEANUP REQUIRED
Discharge Cleanup Status: NFA - NFA COMPLETE
Disch Cleanup Status Date: 09-21-1990
SRC Action Type: NFA - NO FURTHER ACTION
SRC Submit Date: 09-20-1990
SRC Review Date: 09-21-1990
SRC Completion Status: A - APPROVED
SRC Issue Date: 09-21-1990
SRC Comment: Not reported
Cleanup Work Status: COMPLETED
Site Mgr: Not reported
Site Mgr End Date: Not reported
Tank Office: -
SR Task ID: Not reported
SR Cleanup Responsible: -
SR Funding Eligibility Type: -
SR Actual Cost: Not reported
SR Completion Date: Not reported
SR Payment Date: Not reported
SR Oral Date: Not reported
SR Written Date: Not reported
SR Soil Removal: Not reported
SR Free Product Removal: Not reported
SR Soil Tonnage Removed: Not reported
SR Soil Treatment: Not reported
SR Other Treatment: Not reported
SR Alternate Proc Received Date: Not reported
SR Alternate Procedure Status: Not reported
SR Alternate Procedure Status Date: Not reported
SR Alternate Procedure Comments: Not reported
SA Task ID: 54951
SA Cleanup Responsible: -
SA Funding Eligibility Type: -
SA Actual Cost: \$22,773.05
SA Completion Date: 09-21-1990
SA Payment Date: 12-04-1992
RAP Task ID: 54952
RAP Cleanup Responsible ID: RP - RESPONSIBLE PARTY
RAP Funding Eligibility Type: -
RAP Actual Cost: Not reported
RAP Completion Date: Not reported
RAP Payment Date: Not reported
RAP Last Order Approved: Not reported

Map ID
Direction
Distance
Elevation

MAP FINDINGS

Site

Database(s)

EDR ID Number
EPA ID Number

ROYAL SERVICE CNTR (Continued)

U001380516

RA Task ID: 54953
RA Cleanup Responsible: RP - RESPONSIBLE PARTY
RA Funding Eligibility Type: -
RA Years to Complete: 0
RA Actual Cost: Not reported

[Click here for Florida Oculus:](#)

UST:

Facility Id: 8515481
Facility Status: OPEN
Type Description: Retail Station
Facility Phone: (727) 586-4544
Region: STATE
Positioning Method: AGPS
Lat/Long (dms): 27 56 8 / 82 47 45

Owner:

Owner Id: 69139
Owner Name: ROYAL SERVICES CNTR
Owner Address: 1698 CLEARWATER LARGO RD
Owner Address 2: Not reported
Owner City,St,Zip: CLEARWATER, FL 33756
Owner Contact: ATEF REZKALLA
Owner Phone: (727) 251-6345

Tank Info:

Tank Id: 1
Status: Removed
Status Date: 01-JAN-1996
Install Date: 01-MAY-1981
Substance: Unleaded gas
Content Description: Unleaded Gas
Gallons: 10000
Vessel Indicator: TANK
Tank Location: UNDERGROUND
DEP Contractor: P

Tank Id: 2
Status: Removed
Status Date: Not reported
Install Date: 01-MAY-1981
Substance: Unleaded gas
Content Description: Unleaded Gas
Gallons: 4000
Vessel Indicator: TANK
Tank Location: UNDERGROUND
DEP Contractor: P

Tank Id: 3
Status: In service
Status Date: 01-MAR-1996
Install Date: 01-MAR-1996
Substance: Unleaded gas
Content Description: Unleaded Gas
Gallons: 10000
Vessel Indicator: TANK

Map ID
Direction
Distance
Elevation

MAP FINDINGS

Site

Database(s)

EDR ID Number
EPA ID Number

ROYAL SERVICE CNTR (Continued)

U001380516

Tank Location: UNDERGROUND
DEP Contractor: P

Construction:
Tank Id: 3
Construction Category: Primary Construction
Construction Description: Steel

Tank Id: 3
Construction Category: Overfill/Spill
Construction Description: Ball check valve

Tank Id: 3
Construction Category: Overfill/Spill
Construction Description: Tight fill

Tank Id: 3
Construction Category: Overfill/Spill
Construction Description: Spill containment bucket

Tank Id: 3
Construction Category: Secondary Containment
Construction Description: Double wall - tank jacket

Monitoring:
Tank ID: 3
Monitoring Description: Visual inspect dispenser liners

Tank ID: 3
Monitoring Description: Electronic monitor pipe sumps

Tank ID: 3
Monitoring Description: Monitor dbl wall tank space

Tank ID: 3
Monitoring Description: Mechanical line leak detector

Tank ID: 3
Monitoring Description: Monitor dbl wall pipe space

Piping:
Tank ID: 3
Piping Category: Primary Construction
Piping Description: Approved synthetic material

Tank ID: 3
Piping Category: Miscellaneous Attributes
Piping Description: Pressurized piping system

Tank ID: 3
Piping Category: Miscellaneous Attributes
Piping Description: Dispenser liners

Tank ID: 3
Piping Category: Secondary Containment
Piping Description: Double wall

Map ID
Direction
Distance
Elevation

MAP FINDINGS

Site

Database(s)

EDR ID Number
EPA ID Number

ROYAL SERVICE CNTR (Continued)

U001380516

Tank Id: 4
Status: In service
Status Date: 01-MAR-1996
Install Date: 01-MAR-1996
Substance: Unleaded gas
Content Description: Unleaded Gas
Gallons: 10000
Vessel Indicator: TANK
Tank Location: UNDERGROUND
DEP Contractor: P

Construction:

Tank Id: 4
Construction Category: Primary Construction
Construction Description: Steel

Tank Id: 4
Construction Category: Overfill/Spill
Construction Description: Ball check valve

Tank Id: 4
Construction Category: Overfill/Spill
Construction Description: Tight fill

Tank Id: 4
Construction Category: Overfill/Spill
Construction Description: Spill containment bucket

Tank Id: 4
Construction Category: Secondary Containment
Construction Description: Double wall - tank jacket

Monitoring:

Tank ID: 4
Monitoring Description: Electronic monitor pipe sumps

Tank ID: 4
Monitoring Description: Visual inspect dispenser liners

Tank ID: 4
Monitoring Description: Monitor dbl wall tank space

Tank ID: 4
Monitoring Description: Mechanical line leak detector

Tank ID: 4
Monitoring Description: Monitor dbl wall pipe space

Piping:

Tank ID: 4
Piping Category: Secondary Containment
Piping Description: Double wall

Tank ID: 4
Piping Category: Miscellaneous Attributes
Piping Description: Dispenser liners

Map ID
Direction
Distance
Elevation

MAP FINDINGS

Site

Database(s)

EDR ID Number
EPA ID Number

ROYAL SERVICE CNTR (Continued)

U001380516

Tank ID: 4
Piping Category: Miscellaneous Attributes
Piping Description: Pressurized piping system

Tank ID: 4
Piping Category: Primary Construction
Piping Description: Approved synthetic material

[Click here for Florida Oculus:](#)

CLEANUP SITES:

DEP Cleanup Site Key: 53329870
Source Database Name: Storage Tank Contamination Monitoring
Source Database Id: 8515481
CPAC Program Area Id: TK
CLLC Cleanup Category Key: PETRO
RSC2 Remediation Status Key: ACTIVE
Data Load Date: 04/03/2018
OC3 Office Id: SWD
Physical Address Line 2: Not reported
OIC Object Of Interest Id: FACIL
PC2 Proximity Id: EXACT
Calc Coordinates Accuracy Level Id: 4
CMC2 Coordinate Method Id: Digital Aerial Photography With Ground Control
DC4 Datum Id: High Accuracy Reference Network
VSC1 Verification Status: REVIEWED
Collect Username: BOWDEN_Z
Collect Date: 07/15/2010
Collect Affiliation: TKHQ
Map Source: 1994 doqs
Map Source Scale: 838
Interpolation Scale: Not reported
Verifier Username: RICCI_L
Verifier Affiliation: DEPARTMENT OF ENVIRONMENTAL PR
Verification Date: 09/09/2003
Verified Coordinate Method Id: Digital Aerial Photography With Ground Control
Source Database Name Code: STCM
CMC2 Coordinate Method ID Code: DPHO
DC4 Datum ID Code: HARN
Verified Coordinate Method ID Code: DPHO
Comments: Not reported
Latitude/Longitude (deg/min/sec): 27 56 7.6211 / 45.1394 82 47

DWM CONTAM:

Program Site Id: 8515481
Lat DD: 27
Lat MM: 56
Lat SS: 7.6211
Long DD: 82
Long MM: 47
Long SS: 45.1394
Office/ District: PCLP52
Program Area: Petroleum
Offsite Contamination: U

Map ID
Direction
Distance
Elevation

MAP FINDINGS

Site

Database(s)

EDR ID Number
EPA ID Number

ROYAL SERVICE CNTR (Continued)

U001380516

Project Manager: WILEY_JA
Priority Score: 60
Remediation Status: ACTIVE
Date Known Offsite: Not reported
Datum: HARN
Method: DPHO
Program Eligible: Yes
Ineligible: Yes

FL Financial Assurance 3:

Region: 3
Facility ID: 8515481
Facility Phone: (727) 586-4544
Facility Status: OPEN
Facility Type: A
Type Description: Retail Station
DEP CO: P
Financial Responsibility: INSURANCE
Insurance Company: ACE
Effective Date: 04-OCT-2012
Expire Date: 04-OCT-2013
Owner ID: 69139
Owner Name: ROYAL SERVICES CNTR
Owner Address: 1698 CLEARWATER LARGO RD
Owner Address2: Not reported
Owner City,St,Zip: CLEARWATER, FL 33756
Contact: ATEF REZKALLA
Resp Party Phone: (727) 251-6345

Region: 3
Facility ID: 8515481
Facility Phone: (727) 586-4544
Facility Status: OPEN
Facility Type: A
Type Description: Retail Station
DEP CO: P
Financial Responsibility: INSURANCE
Insurance Company: ACE AMERICAN INSURANCE COMPANY
Effective Date: 04-OCT-2016
Expire Date: 04-OCT-2017
Owner ID: 69139
Owner Name: ROYAL SERVICES CNTR
Owner Address: 1698 CLEARWATER LARGO RD
Owner Address2: Not reported
Owner City,St,Zip: CLEARWATER, FL 33756
Contact: ATEF REZKALLA
Resp Party Phone: (727) 251-6345

Region: 3
Facility ID: 8515481
Facility Phone: (727) 586-4544
Facility Status: OPEN
Facility Type: A
Type Description: Retail Station
DEP CO: P
Financial Responsibility: INSURANCE
Insurance Company: ACE

Map ID
Direction
Distance
Elevation

MAP FINDINGS

Site

Database(s)

EDR ID Number
EPA ID Number

ROYAL SERVICE CNTR (Continued)

U001380516

Effective Date: 07-JUL-2010
Expire Date: 07-JUL-2011
Owner ID: 69139
Owner Name: ROYAL SERVICES CNTR
Owner Address: 1698 CLEARWATER LARGO RD
Owner Address2: Not reported
Owner City,St,Zip: CLEARWATER, FL 33756
Contact: ATEF REZKALLA
Resp Party Phone: (727) 251-6345

Region: 3
Facility ID: 8515481
Facility Phone: (727) 586-4544
Facility Status: OPEN
Facility Type: A
Type Description: Retail Station
DEP CO: P
Financial Responsibility: INSURANCE
Insurance Company: ZURICH-AMERICAN
Effective Date: 21-MAY-2008
Expire Date: 21-MAY-2009
Owner ID: 69139
Owner Name: ROYAL SERVICES CNTR
Owner Address: 1698 CLEARWATER LARGO RD
Owner Address2: Not reported
Owner City,St,Zip: CLEARWATER, FL 33756
Contact: ATEF REZKALLA
Resp Party Phone: (727) 251-6345

Region: 3
Facility ID: 8515481
Facility Phone: (727) 586-4544
Facility Status: OPEN
Facility Type: A
Type Description: Retail Station
DEP CO: P
Financial Responsibility: INSURANCE
Insurance Company: ACE
Effective Date: 04-OCT-2013
Expire Date: 04-OCT-2014
Owner ID: 69139
Owner Name: ROYAL SERVICES CNTR
Owner Address: 1698 CLEARWATER LARGO RD
Owner Address2: Not reported
Owner City,St,Zip: CLEARWATER, FL 33756
Contact: ATEF REZKALLA
Resp Party Phone: (727) 251-6345

Region: 3
Facility ID: 8515481
Facility Phone: (727) 586-4544
Facility Status: OPEN
Facility Type: A
Type Description: Retail Station
DEP CO: P
Financial Responsibility: INSURANCE
Insurance Company: ACE

Map ID
Direction
Distance
Elevation

MAP FINDINGS

Site

Database(s)

EDR ID Number
EPA ID Number

ROYAL SERVICE CNTR (Continued)

U001380516

Effective Date: 04-OCT-2011
Expire Date: 04-OCT-2012
Owner ID: 69139
Owner Name: ROYAL SERVICES CNTR
Owner Address: 1698 CLEARWATER LARGO RD
Owner Address2: Not reported
Owner City,St,Zip: CLEARWATER, FL 33756
Contact: ATEF REZKALLA
Resp Party Phone: (727) 251-6345

Region: 3
Facility ID: 8515481
Facility Phone: (727) 586-4544
Facility Status: OPEN
Facility Type: A
Type Description: Retail Station
DEP CO: P
Financial Responsibility: INSURANCE
Insurance Company: FPLIPA
Effective Date: 16-FEB-1990
Expire Date: 16-FEB-1996
Owner ID: 69139
Owner Name: ROYAL SERVICES CNTR
Owner Address: 1698 CLEARWATER LARGO RD
Owner Address2: Not reported
Owner City,St,Zip: CLEARWATER, FL 33756
Contact: ATEF REZKALLA
Resp Party Phone: (727) 251-6345

G21
SW
1/4-1/2
0.301 mi.
1588 ft.

GRAND KEY DEVELOPMENT LLC PROPERTY
1754 CLEARWATER-LARGO RD
LARGO, FL 33756

LUST U004179374
UST N/A

Site 1 of 2 in cluster G

Relative:
Lower
Actual:
58 ft.

LUST:
Region: STATE
Facility Id: 9812555
Facility Status: CLOSED
Facility Type: Z - Other Regulated Facility
Facility Phone: (727)323-1902
Facility Cleanup Rank: Not reported
District: Southwest District
Lat/Long (dms): 27 55 59.349 / 82 47 45.632
Section: 28
Township: 29S
Range: 15E
Feature: Not reported
Method: Not reported
Datum: Not reported
Score: 60
Score Effective Date: 03/20/2012
Score When Ranked: Not reported
Operator: THOMAS NICOLAOS
Name Update: Not reported
Address Update: Not reported

Discharge Cleanup Summary:

Map ID
Direction
Distance
Elevation

MAP FINDINGS

Site

Database(s)

EDR ID Number
EPA ID Number

GRAND KEY DEVELOPMENT LLC PROPERTY (Continued)

U004179374

Discharge Date: 02/22/2011
PCT Discharge Combined: Not reported
Cleanup Required: R - CLEANUP REQUIRED
Discharge Cleanup Status: NFA - NFA COMPLETE
Disch Cleanup Status Date: 05/07/2012
Cleanup Work Status: COMPLETED
Information Source: D - DISCHARGE NOTIFICATION
Other Source Description: Not reported
Eligibility Indicator: I - INELIGIBLE
Site Manager: MOORE_AP
Site Mgr End Date: 05/21/2012
Tank Office: PCLP52 - FL DOH IN PINELLAS COUNTY

Contaminated Media:
Discharge Date: 02/22/2011
Pct Discharge Combined With: Not reported
Cleanup Required: R - CLEANUP REQUIRED
Discharge Cleanup Status: NFA - NFA COMPLETE
Disch Cleanup Status Date: 05/07/2012
Cleanup Work Status: COMPLETED
Information Source: D - DISCHARGE NOTIFICATION
Other Source Description: Not reported
Elig Indicator: I - INELIGIBLE
Site Manager: MOORE_AP
Site Mgr End Date: 05/21/2012
Tank Office: PCLP52 - FL DOH IN PINELLAS CO
Contaminated Drinking Wells: Not reported
Contaminated Monitoring Well: No
Contaminated Soil: No
Contaminated Surface Water: No
Contaminated Ground Water: Yes
Pollutant: Y - Unknown/Not Reported
Pollutant Other Description: Not reported
Gallons Discharged: Not reported

Task Information:
District: SWD
Facility ID: 9812555
Facility Status: CLOSED
Facility Type: Z - Other Regulated Facility -
County: PINELLAS
County ID: 52
Cleanup Eligibility Status: I
Source Effective Date: 04-06-2012
Discharge Date: 02-22-2011
Cleanup Required: R - CLEANUP REQUIRED
Discharge Cleanup Status: NFA - NFA COMPLETE
Disch Cleanup Status Date: 05-07-2012
SRC Action Type: NFA - NO FURTHER ACTION
SRC Submit Date: 03-15-2012
SRC Review Date: 04-06-2012
SRC Completion Status: A - APPROVED
SRC Issue Date: 05-07-2012
SRC Comment: Not reported
Cleanup Work Status: COMPLETED
Site Mgr: MOORE_AP
Site Mgr End Date: 05-21-2012
Tank Office: PCLP52 - Pinellas County

Map ID
Direction
Distance
Elevation

MAP FINDINGS

Site

Database(s)

EDR ID Number
EPA ID Number

GRAND KEY DEVELOPMENT LLC PROPERTY (Continued)

U004179374

SR Task ID: Not reported
SR Cleanup Responsible: -
SR Funding Eligibility Type: -
SR Actual Cost: Not reported
SR Completion Date: Not reported
SR Payment Date: Not reported
SR Oral Date: Not reported
SR Written Date: Not reported
SR Soil Removal: Not reported
SR Free Product Removal: Not reported
SR Soil Tonnage Removed: Not reported
SR Soil Treatment: Not reported
SR Other Treatment: Not reported
SR Alternate Proc Received Date: Not reported
SR Alternate Procedure Status: Not reported
SR Alternate Procedure Status Date: Not reported
SR Alternate Procedure Comments: Not reported
SA Task ID: 87389
SA Cleanup Responsible: -
SA Funding Eligibility Type: -
SA Actual Cost: Not reported
SA Completion Date: Not reported
SA Payment Date: Not reported
RAP Task ID: Not reported
RAP Cleanup Responsible ID: -
RAP Funding Eligibility Type: -
RAP Actual Cost: Not reported
RAP Completion Date: Not reported
RAP Payment Date: Not reported
RAP Last Order Approved: Not reported
RA Task ID: 88915
RA Cleanup Responsible: -
RA Funding Eligibility Type: -
RA Years to Complete: 0
RA Actual Cost: Not reported

Click here for Florida Oculus:

UST:

Facility Id: 9812555
Facility Status: CLOSED
Type Description: Other Regulated Facility
Facility Phone: (727) 323-1902
Region: STATE
Positioning Method: Not reported
Lat/Long (dms): Not reported

Owner:

Owner Id: 66772
Owner Name: GRAND KEY DEVELOPMENT LLC
Owner Address: 8200 BRYAN DAIRY RD #300
Owner Address 2: Not reported
Owner City,St,Zip: LARGO, FL 33777
Owner Contact: STEVEN MOORE
Owner Phone: (727) 395-9300

Map ID
Direction
Distance
Elevation

MAP FINDINGS

Site

Database(s)

EDR ID Number
EPA ID Number

GRAND KEY DEVELOPMENT LLC PROPERTY (Continued)

U004179374

Tank Info:

Tank Id: 1
Status: Removed
Status Date: 25-FEB-2011
Install Date: Not reported
Substance: Unknown/Not reported
Content Description: Unknown/Not Reported
Gallons: 1100
Vessel Indicator: TANK
Tank Location: UNDERGROUND
DEP Contractor: P

Tank Id: 2
Status: Removed
Status Date: 25-FEB-2011
Install Date: Not reported
Substance: Unknown/Not reported
Content Description: Unknown/Not Reported
Gallons: 4100
Vessel Indicator: TANK
Tank Location: UNDERGROUND
DEP Contractor: P

[Click here for Florida Oculus:](#)

G22
WSW
1/4-1/2
0.303 mi.
1602 ft.

GOODYEAR AUTO SERVICE CTR #2423
1706 CLEARWATER LARGO RD
CLEARWATER, FL 34616

Site 2 of 2 in cluster G

LUST **U001369884**
UST **N/A**
AST

Relative:
Lower
Actual:
54 ft.

LUST:

Region: STATE
Facility Id: 8945321
Facility Status: OPEN
Facility Type: C - Fuel user/Non-retail
Facility Phone: (216)796-2121
Facility Cleanup Rank: Not reported
District: Southwest District
Lat/Long (dms): 27 56 1.1694 / 82 47 46.3842
Section: Not reported
Township: Not reported
Range: Not reported
Feature: Not reported
Method: UNVR
Datum: 0
Score: 59
Score Effective Date: 07/27/2011
Score When Ranked: Not reported
Operator: GOODYEAR TIRE & RUBBER CO
Name Update: Not reported
Address Update: Not reported

Discharge Cleanup Summary:

Discharge Date: 07/07/2010
PCT Discharge Combined: Not reported
Cleanup Required: R - CLEANUP REQUIRED

Map ID
Direction
Distance
Elevation

MAP FINDINGS

Site

Database(s)

EDR ID Number
EPA ID Number

GOODYEAR AUTO SERVICE CTR #2423 (Continued)

U001369884

Discharge Cleanup Status: NFA - NFA COMPLETE
Disch Cleanup Status Date: 11/22/2011
Cleanup Work Status: COMPLETED
Information Source: D - DISCHARGE NOTIFICATION
Other Source Description: Not reported
Eligibility Indicator: I - INELIGIBLE
Site Manager: MOORE_AP
Site Mgr End Date: 11/22/2011
Tank Office: PCLP52 - FL DOH IN PINELLAS COUNTY

Contaminated Media:
Discharge Date: 07/07/2010
Pct Discharge Combined With: Not reported
Cleanup Required: R - CLEANUP REQUIRED
Discharge Cleanup Status: NFA - NFA COMPLETE
Disch Cleanup Status Date: 11/22/2011
Cleanup Work Status: COMPLETED
Information Source: D - DISCHARGE NOTIFICATION
Other Source Description: Not reported
Elig Indicator: I - INELIGIBLE
Site Manager: MOORE_AP
Site Mgr End Date: 11/22/2011
Tank Office: PCLP52 - FL DOH IN PINELLAS CO
Contaminated Drinking Wells: Not reported
Contaminated Monitoring Well: No
Contaminated Soil: Yes
Contaminated Surface Water: No
Contaminated Ground Water: No
Pollutant: X - Misc Petrol-Based Product
Pollutant Other Description: hydraulic fluid
Gallons Discharged: Not reported

Task Information:
District: SWD
Facility ID: 8945321
Facility Status: OPEN
Facility Type: C - Fuel user/Non-retail -
County: PINELLAS
County ID: 52
Cleanup Eligibility Status: I
Source Effective Date: 09-08-2011
Discharge Date: 07-07-2010
Cleanup Required: R - CLEANUP REQUIRED
Discharge Cleanup Status: NFA - NFA COMPLETE
Disch Cleanup Status Date: 11-22-2011
SRC Action Type: NFA - NO FURTHER ACTION
SRC Submit Date: 07-29-2011
SRC Review Date: 09-08-2011
SRC Completion Status: A - APPROVED
SRC Issue Date: 11-22-2011
SRC Comment: Not reported
Cleanup Work Status: COMPLETED
Site Mgr: MOORE_AP
Site Mgr End Date: 11-22-2011
Tank Office: PCLP52 - Pinellas County
SR Task ID: Not reported
SR Cleanup Responsible: -
SR Funding Eligibility Type: -

Map ID
Direction
Distance
Elevation

MAP FINDINGS

Site

Database(s)

EDR ID Number
EPA ID Number

GOODYEAR AUTO SERVICE CTR #2423 (Continued)

U001369884

SR Actual Cost: Not reported
SR Completion Date: Not reported
SR Payment Date: Not reported
SR Oral Date: Not reported
SR Written Date: Not reported
SR Soil Removal: Not reported
SR Free Product Removal: Not reported
SR Soil Tonnage Removed: Not reported
SR Soil Treatment: Not reported
SR Other Treatment: Not reported
SR Alternate Proc Received Date: Not reported
SR Alternate Procedure Status: Not reported
SR Alternate Procedure Status Date: Not reported
SR Alternate Procedure Comments: Not reported
SA Task ID: 86929
SA Cleanup Responsible: -
SA Funding Eligibility Type: -
SA Actual Cost: Not reported
SA Completion Date: Not reported
SA Payment Date: Not reported
RAP Task ID: Not reported
RAP Cleanup Responsible ID: -
RAP Funding Eligibility Type: -
RAP Actual Cost: Not reported
RAP Completion Date: Not reported
RAP Payment Date: Not reported
RAP Last Order Approved: Not reported
RA Task ID: 88124
RA Cleanup Responsible: -
RA Funding Eligibility Type: -
RA Years to Complete: 0
RA Actual Cost: Not reported

[Click here for Florida Oculus:](#)

UST:

Facility Id: 8945321
Facility Status: OPEN
Type Description: Fuel user/Non-retail
Facility Phone: (216) 796-2121
Region: STATE
Positioning Method: UNVR
Lat/Long (dms): 27 55 2 / 82 46 40

Owner:

Owner Id: 8652
Owner Name: GOODYEAR TIRE & RUBBER CO D 824
Owner Address: 1144 E MARKET ST
Owner Address 2: Not reported
Owner City,St,Zip: AKRON, OH 44305
Owner Contact: MATTHEW MCCLELLAN | K BURLINGAME (330) 668-4600
Owner Phone: (216) 796-1900

Tank Info:

Tank Id: 1
Status: Removed
Status Date: 31-DEC-1989

Map ID
Direction
Distance
Elevation

MAP FINDINGS

Site

Database(s)

EDR ID Number
EPA ID Number

GOODYEAR AUTO SERVICE CTR #2423 (Continued)

U001369884

Install Date: Not reported
Substance: Waste oil
Content Description: Waste Oil
Gallons: 550
Vessel Indicator: TANK
Tank Location: UNDERGROUND
DEP Contractor: P

[Click here for Florida Oculus:](#)

AST:

Facility ID: 8945321
Facility Status: OPEN
Type Description: Fuel user/Non-retail
Facility Phone: (216) 796-2121
DEP Contractor Own: P
Region: STATE
Positioning Method: UNVR
Lat/Long (dms): 27 55 2 / 82 46 40

Owner:

Owner Id: 8652
Owner Name: GOODYEAR TIRE & RUBBER CO D 824
Owner Address: 1144 E MARKET ST
Owner Address 2: Not reported
Owner City,St,Zip: AKRON, OH 44305
Owner Contact: MATTHEW MCCLELLAN | K BURLINGAME (330) 668-4600
Owner Phone: (216) 796-1900

Tank Id: 2
Status: In service
Status Date: Not reported
Install Date: 01-DEC-1989
Substance: Waste oil
Content Description: Waste Oil
Gallons: 245
Tank Location: ABOVEGROUND

[Click here for Florida Oculus:](#)

**H23
SE
1/4-1/2
0.310 mi.
1639 ft.**

**CHINA BOY CLEANERS & LAUNDRY
1602 MISSOURI AVE N
LARGO, FL 33770**

**PRIORITYCLEANERS 1000699178
RCRA NonGen / NLR FLD097380133
DRYCLEANERS**

Site 1 of 2 in cluster H

Relative: PRIORITYCLEANERS:
Higher Rank: 68
Actual: Facility ID: 9500665
70 ft. Score: 85
Voluntary Cleanup: Not reported

RCRA NonGen / NLR:
Date form received by agency:06/29/1998

Map ID
Direction
Distance
Elevation

MAP FINDINGS

Site

Database(s)

EDR ID Number
EPA ID Number

CHINA BOY CLEANERS & LAUNDRY (Continued)

1000699178

Facility name: CHINA BOY CLEANERS & LAUNDRY
Facility address: 1602 MISSOURI AVE N
LARGO, FL 33770-1826
EPA ID: FLD097380133
Mailing address: MISSOURI AVE N
LARGO, FL 33770-1826
Contact: JANET LOPEMAN
Contact address: S HIGHLAND AVE SUN STATE MGT & REALTY INC
CLEARWATER, FL 33756-6519
Contact country: US
Contact telephone: 813-441-8456
Contact email: Not reported
EPA Region: 04
Land type: Private
Classification: Non-Generator
Description: Handler: Non-Generators do not presently generate hazardous waste

Owner/Operator Summary:

Owner/operator name: CLARENCE PARSLEY
Owner/operator address: 1602 MISSOURI AVE N
LARGO, FL 33770
Owner/operator country: US
Owner/operator telephone: Not reported
Owner/operator email: Not reported
Owner/operator fax: Not reported
Owner/operator extension: Not reported
Legal status: Private
Owner/Operator Type: Owner
Owner/Op start date: 06/30/1998
Owner/Op end date: Not reported

Handler Activities Summary:

U.S. importer of hazardous waste: No
Mixed waste (haz. and radioactive): No
Recycler of hazardous waste: No
Transporter of hazardous waste: No
Treater, storer or disposer of HW: No
Underground injection activity: No
On-site burner exemption: No
Furnace exemption: No
Used oil fuel burner: No
Used oil processor: No
User oil refiner: No
Used oil fuel marketer to burner: No
Used oil Specification marketer: No
Used oil transfer facility: No
Used oil transporter: No

. Waste code: F002
. Waste name: THE FOLLOWING SPENT HALOGENATED SOLVENTS: TETRACHLOROETHYLENE, METHYLENE CHLORIDE, TRICHLOROETHYLENE, 1,1,1-TRICHLOROETHANE, CHLOROENZENE, 1,1,2-TRICHLORO-1,2,2-TRIFLUOROETHANE, ORTHO-DICHLOROENZENE, TRICHLOROFLUOROMETHANE, AND 1,1,2, TRICHLOROETHANE; ALL SPENT SOLVENT MIXTURES/BLENDS CONTAINING, BEFORE USE, A TOTAL OF TEN PERCENT OR MORE (BY VOLUME) OF ONE OR MORE OF THE ABOVE HALOGENATED SOLVENTS OR THOSE SOLVENTS LISTED IN F001, F004, AND

Map ID
Direction
Distance
Elevation

MAP FINDINGS

Site

Database(s)

EDR ID Number
EPA ID Number

CHINA BOY CLEANERS & LAUNDRY (Continued)

1000699178

F005; AND STILL BOTTOMS FROM THE RECOVERY OF THESE SPENT SOLVENTS AND SPENT SOLVENT MIXTURES.

Historical Generators:

Date form received by agency: 02/10/1988
Site name: CHINA BOY CLEANERS & LAUNDRY
Classification: Small Quantity Generator

Facility Has Received Notices of Violations:

Regulation violated: :403.727(1)(b)FS
Area of violation: State Statute or Regulation
Date violation determined: 06/29/1998
Date achieved compliance: 07/27/1998
Violation lead agency: State
Enforcement action: DEP WARNING LETTER
Enforcement action date: 07/07/1998
Enf. disposition status: Not reported
Enf. disp. status date: Not reported
Enforcement lead agency: State
Proposed penalty amount: Not reported
Final penalty amount: Not reported
Paid penalty amount: Not reported

Regulation violated: :62-730.030(3)FAC
Area of violation: State Statute or Regulation
Date violation determined: 06/29/1998
Date achieved compliance: 07/27/1998
Violation lead agency: State
Enforcement action: DEP WARNING LETTER
Enforcement action date: 07/07/1998
Enf. disposition status: Not reported
Enf. disp. status date: Not reported
Enforcement lead agency: State
Proposed penalty amount: Not reported
Final penalty amount: Not reported
Paid penalty amount: Not reported

Evaluation Action Summary:

Evaluation date: 06/29/1998
Evaluation: COMPLIANCE EVALUATION INSPECTION ON-SITE
Area of violation: State Statute or Regulation
Date achieved compliance: 07/27/1998
Evaluation lead agency: State

DRYCLEANERS:

Facility ID: 9500665
Facility Type: Drycleaner
Facility Status: CLOSED
Facility Phone: (813)581-3804
Owner ID: 40464
Owner Role: PROPERTY OWNER
Owner Name: SUN STATE MANAGEMENT & REALTY INC
Owner Contact: LOPEMAN, JAN
Owner Address: 1300 S HIGHLAND AVE
Owner Addr2: Not reported
Owner City,St,Zip: CLEARWATER, FL 34616

Map ID
Direction
Distance
Elevation

MAP FINDINGS

Site

Database(s)

EDR ID Number
EPA ID Number

CHINA BOY CLEANERS & LAUNDRY (Continued)

1000699178

RP Phone: (813)441-8456
Start Date: 06/22/1995

Facility ID: 9500665
Facility Type: Drycleaner
Facility Status: CLOSED
Facility Phone: (813)581-3804
Owner ID: 38877
Owner Role: FACILITY OWNER
Owner Name: CHINA BOY CLEANERS
Owner Contact: PARSLEY, GARY & KAREN
Owner Address: 1602 N MISSOURI AVE
Owner Addr2: Not reported
Owner City,St,Zip: LARGO, FL 34640
RP Phone: (813)581-3804
Start Date: 09/01/1994

Facility ID: 9500665
Facility Type: Drycleaner
Facility Status: CLOSED
Facility Phone: (813)581-3804
Owner ID: 38877
Owner Role: ACCOUNT OWNER
Owner Name: CHINA BOY CLEANERS
Owner Contact: PARSLEY, GARY & KAREN
Owner Address: 1602 N MISSOURI AVE
Owner Addr2: Not reported
Owner City,St,Zip: LARGO, FL 34640
RP Phone: (813)581-3804
Start Date: 09/01/1994

H24
SE
1/4-1/2
0.310 mi.
1639 ft.

CHINA BOY CLEANERS
1602 MISSOURI AVE N
LARGO, FL 33770

DWM CONTAM S120694998
N/A

Site 2 of 2 in cluster H

Relative:
Higher
Actual:
70 ft.

DWM CONTAM:
Program Site Id: Not reported
Lat DD: 27
Lat MM: 55
Lat SS: 53.895
Long DD: 82
Long MM: 47
Long SS: 13.3532
Office/ District: SWD
Program Area: DRYCLEANING
Offsite Contamination: Not reported
Project Manager: Not reported
Priority Score: Not reported
Remediation Status: AWAITFUND
Date Known Offsite: Not reported
Datum: NAD83
Method: WGPS
Program Eligible: Not reported
Ineligible: Not reported

MAP FINDINGS

Map ID
 Direction
 Distance
 Elevation

Site

Database(s)

EDR ID Number
 EPA ID Number

F25
WNW
 1/4-1/2
 0.316 mi.
 1669 ft.

JOSEPH R. SAMNIK III
1654 CLEARWATER LARGO ROAD, LOT 222
CLEARWATER, FL 33756

SWF/LF **S113900344**
 N/A

Site 2 of 2 in cluster F

Relative:
Lower
Actual:
49 ft.

SWF/LF:
 Facility ID: 98521
 District: SWD
 Lat/Long: :: / ::
 Class Type: 754
 Classification: WASTE TIRE COLLECTOR
 Class Status: INACTIVE (I)
 Section: Not reported
 Township: Not reported
 Range: Not reported
 Responsible Authority Name: Not reported
 Responsible Authority Address: Not reported
 Responsible Authority City,St,Zip: Not reported
 Responsible Authority Phone: Not reported
 EMail Address1: Not reported
 EMail Address2: Not reported
 Site Supervisor Name: Not reported
 Site Supervisor Addr: Not reported
 Site Supervisor City/State/Zip: Not reported
 Site Supervisor Telephone: Not reported
 Land Owner Name: Not reported
 Land Owner Address: Not reported
 Land Owner City/State/Zip: Not reported
 Land Owner Telephone: Not reported

[Click here for Florida Oculus:](#)

26
SW
 1/4-1/2
 0.338 mi.
 1787 ft.

ZINCA PROPERTY
1765 CLEARWATER-LARGO RD
LARGO, FL 34684

LUST **U001370176**
UST **N/A**

Relative:
Lower
Actual:
61 ft.

LUST:
 Region: STATE
 Facility Id: 9201986
 Facility Status: CLOSED
 Facility Type: C - Fuel user/Non-retail
 Facility Phone: Not reported
 Facility Cleanup Rank: Not reported
 District: Southwest District
 Lat/Long (dms): 27 55 57.5164 / 82 47 43.0581
 Section: Not reported
 Township: Not reported
 Range: Not reported
 Feature: Not reported
 Method: UNVR
 Datum: 0
 Score: 75
 Score Effective Date: 10/13/1999
 Score When Ranked: Not reported
 Operator: Not reported
 Name Update: 05/17/2001
 Address Update: 05/17/2001

Map ID
Direction
Distance
Elevation

MAP FINDINGS

Site

Database(s)

EDR ID Number
EPA ID Number

ZINCA PROPERTY (Continued)

U001370176

Discharge Cleanup Summary:

Discharge Date: 02/28/1992
PCT Discharge Combined: Not reported
Cleanup Required: R - CLEANUP REQUIRED
Discharge Cleanup Status: NFA - NFA COMPLETE
Disch Cleanup Status Date: 05/29/2003
Cleanup Work Status: COMPLETED
Information Source: A - ABANDONED TANK RESTORATION
Other Source Description: Not reported
Eligibility Indicator: E - ELIGIBLE
Site Manager: PENDYAL_S
Site Mgr End Date: 07/03/2003
Tank Office: PCLP52 - FL DOH IN PINELLAS COUNTY

Petroleum Cleanup Program Eligibility:

Facility ID: 9201986
Discharge Date: 28-FEB-92
Pct Discharge Combined With: Not reported
Cleanup Required: R - CLEANUP REQUIRED
Discharge Cleanup Status: NFA - NFA COMPLETE
Disch Cleanup Status Date: 05/29/2003
Cleanup Work Status: COMPLETED
Information Source: A - ABANDONED TANK RESTORATION
Other Source Description: Not reported
Application Received Date: 30-JUN-92
Cleanup Program: A - ABANDONED TANK RESTORATION PROGRAM
Eligibility Status: 08-MAR-93
Elig Status Date: 08-MAR-93
Letter Of Intent Date: Not reported
Redetermined: No
Inspection Date: 06/30/1992
Site Manager: PENDYAL_S
Site Mgr End Date: 07/03/2003
Tank Office: PCLP52 - FL DOH IN PINELLAS COUNTY
Deductible Amount: 500
Deductible Paid To Date: 500
Co-Pay Amount: 0
Co-Pay Paid To Date: 0
Cap Amount: Not reported

Contaminated Media:

Discharge Date: 02/28/1992
Pct Discharge Combined With: Not reported
Cleanup Required: R - CLEANUP REQUIRED
Discharge Cleanup Status: NFA - NFA COMPLETE
Disch Cleanup Status Date: 05/29/2003
Cleanup Work Status: COMPLETED
Information Source: A - ABANDONED TANK RESTORATION
Other Source Description: Not reported
Elig Indicator: E - ELIGIBLE
Site Manager: PENDYAL_S
Site Mgr End Date: 07/03/2003
Tank Office: PCLP52 - FL DOH IN PINELLAS CO
Contaminated Drinking Wells: 0
Contaminated Monitoring Well: No
Contaminated Soil: Yes
Contaminated Surface Water: No
Contaminated Ground Water: Yes

Map ID
Direction
Distance
Elevation

MAP FINDINGS

Site

Database(s)

EDR ID Number
EPA ID Number

ZINCA PROPERTY (Continued)

U001370176

Pollutant: A - Leaded Gas
Pollutant Other Description: Not reported
Gallons Discharged: Not reported
Discharge Date: 02/28/1992
Pct Discharge Combined With: Not reported
Cleanup Required: R - CLEANUP REQUIRED
Discharge Cleanup Status: NFA - NFA COMPLETE
Disch Cleanup Status Date: 05/29/2003
Cleanup Work Status: COMPLETED
Information Source: A - ABANDONED TANK RESTORATION
Other Source Description: Not reported
Elig Indicator: E - ELIGIBLE
Site Manager: PENDYAL_S
Site Mgr End Date: 07/03/2003
Tank Office: PCLP52 - FL DOH IN PINELLAS CO
Contaminated Drinking Wells: 0
Contaminated Monitoring Well: No
Contaminated Soil: Yes
Contaminated Surface Water: No
Contaminated Ground Water: Yes
Pollutant: K - Kerosene
Pollutant Other Description: Not reported
Gallons Discharged: Not reported
Discharge Date: 02/28/1992
Pct Discharge Combined With: Not reported
Cleanup Required: R - CLEANUP REQUIRED
Discharge Cleanup Status: NFA - NFA COMPLETE
Disch Cleanup Status Date: 05/29/2003
Cleanup Work Status: COMPLETED
Information Source: A - ABANDONED TANK RESTORATION
Other Source Description: Not reported
Elig Indicator: E - ELIGIBLE
Site Manager: PENDYAL_S
Site Mgr End Date: 07/03/2003
Tank Office: PCLP52 - FL DOH IN PINELLAS CO
Contaminated Drinking Wells: 0
Contaminated Monitoring Well: No
Contaminated Soil: Yes
Contaminated Surface Water: No
Contaminated Ground Water: Yes
Pollutant: L - Waste Oil
Pollutant Other Description: Not reported
Gallons Discharged: Not reported

Task Information:
District: SWD
Facility ID: 9201986
Facility Status: CLOSED
Facility Type: C - Fuel user/Non-retail -
County: PINELLAS
County ID: 52
Cleanup Eligibility Status: E
Source Effective Date: 05-14-2003
Discharge Date: 02-28-1992
Cleanup Required: R - CLEANUP REQUIRED
Discharge Cleanup Status: NFA - NFA COMPLETE
Disch Cleanup Status Date: 05-29-2003
SRC Action Type: NFA - NO FURTHER ACTION

Map ID
Direction
Distance
Elevation

MAP FINDINGS

Site

Database(s)

EDR ID Number
EPA ID Number

ZINCA PROPERTY (Continued)

U001370176

SRC Submit Date: 10-01-2002
SRC Review Date: 10-01-2002
SRC Completion Status: A - APPROVED
SRC Issue Date: 05-29-2003
SRC Comment: Not reported
Cleanup Work Status: COMPLETED
Site Mgr: PENDYAL_S
Site Mgr End Date: 07-03-2003
Tank Office: PCLP52 - Pinellas County
SR Task ID: Not reported
SR Cleanup Responsible: -
SR Funding Eligibility Type: -
SR Actual Cost: Not reported
SR Completion Date: Not reported
SR Payment Date: Not reported
SR Oral Date: Not reported
SR Written Date: Not reported
SR Soil Removal: Not reported
SR Free Product Removal: Not reported
SR Soil Tonnage Removed: Not reported
SR Soil Treatment: Not reported
SR Other Treatment: Not reported
SR Alternate Proc Received Date: Not reported
SR Alternate Procedure Status: Not reported
SR Alternate Procedure Status Date: Not reported
SR Alternate Procedure Comments: Not reported
SA Task ID: 52681
SA Cleanup Responsible: -
SA Funding Eligibility Type: -
SA Actual Cost: Not reported
SA Completion Date: 08-04-1994
SA Payment Date: Not reported
RAP Task ID: 52682
RAP Cleanup Responsible ID: RP - RESPONSIBLE PARTY
RAP Funding Eligibility Type: -
RAP Actual Cost: Not reported
RAP Completion Date: 08-08-1994
RAP Payment Date: Not reported
RAP Last Order Approved: 1994-08-08 00:00:00
RA Task ID: 52683
RA Cleanup Responsible: RP - RESPONSIBLE PARTY
RA Funding Eligibility Type: -
RA Years to Complete: 0
RA Actual Cost: Not reported

[Click here for Florida Oculus:](#)

UST:

Facility Id: 9201986
Facility Status: CLOSED
Type Description: Fuel user/Non-retail
Facility Phone: Not reported
Region: STATE
Positioning Method: UNVR
Lat/Long (dms): 27 55 56 / 82 47 45

Owner Records Not Found for this facility id:

Map ID
Direction
Distance
Elevation

MAP FINDINGS

Site

Database(s)

EDR ID Number
EPA ID Number

ZINCA PROPERTY (Continued)

U001370176

Tank Info:

Tank Id: 1
Status: Removed
Status Date: 30-JUN-1991
Install Date: Not reported
Substance: Unknown/Not reported
Content Description: Unknown/Not Reported
Gallons: 4000
Vessel Indicator: TANK
Tank Location: UNDERGROUND
DEP Contractor: P

Tank Id: 2
Status: Removed
Status Date: 28-FEB-1992
Install Date: Not reported
Substance: Waste oil
Content Description: Waste Oil
Gallons: 500
Vessel Indicator: TANK
Tank Location: UNDERGROUND
DEP Contractor: P

Tank Id: 3
Status: Removed
Status Date: 28-FEB-1992
Install Date: Not reported
Substance: Kerosene
Content Description: Kerosene
Gallons: 1000
Vessel Indicator: TANK
Tank Location: UNDERGROUND
DEP Contractor: P

Tank Id: 4
Status: Removed
Status Date: 28-FEB-1992
Install Date: Not reported
Substance: Unleaded gas
Content Description: Unleaded Gas
Gallons: 4000
Vessel Indicator: TANK
Tank Location: UNDERGROUND
DEP Contractor: P

[Click here for Florida Oculus:](#)

Map ID
Direction
Distance
Elevation

MAP FINDINGS

Site

Database(s)

EDR ID Number
EPA ID Number

27
West
1/4-1/2
0.365 mi.
1928 ft.

COLUMBIA BELLEAIR SURGI CTR
1130 PONCE DE LEON BLVD
CLEARWATER, FL 34616

LUST U001369577
UST N/A
Financial Assurance

Relative:
Lower
Actual:
39 ft.

LUST:
Region: STATE
Facility Id: 8734645
Facility Status: CLOSED
Facility Type: C - Fuel user/Non-retail
Facility Phone: (813)581-4800
Facility Cleanup Rank: Not reported
District: Southwest District
Lat/Long (dms): 27 56 8.43 / 82 47 50.27
Section: 027
Township: 29S
Range: 15E
Feature: Not reported
Method: UNVR
Datum: 0
Score: 74
Score Effective Date: 10/16/2002
Score When Ranked: Not reported
Operator: DAVID FRENCH
Name Update: 11/05/2001
Address Update: Not reported

Discharge Cleanup Summary:
Discharge Date: 04/05/1999
PCT Discharge Combined: Not reported
Cleanup Required: R - CLEANUP REQUIRED
Discharge Cleanup Status: NFA - NFA COMPLETE
Disch Cleanup Status Date: 04/23/2004
Cleanup Work Status: COMPLETED
Information Source: D - DISCHARGE NOTIFICATION
Other Source Description: Not reported
Eligibility Indicator: I - INELIGIBLE
Site Manager: HAUSCHILD_T
Site Mgr End Date: 04/26/2004
Tank Office: PCLP52 - FL DOH IN PINELLAS COUNTY

Contaminated Media:
Discharge Date: 04/05/1999
Pct Discharge Combined With: Not reported
Cleanup Required: R - CLEANUP REQUIRED
Discharge Cleanup Status: NFA - NFA COMPLETE
Disch Cleanup Status Date: 04/23/2004
Cleanup Work Status: COMPLETED
Information Source: D - DISCHARGE NOTIFICATION
Other Source Description: Not reported
Elig Indicator: I - INELIGIBLE
Site Manager: HAUSCHILD_T
Site Mgr End Date: 04/26/2004
Tank Office: PCLP52 - FL DOH IN PINELLAS CO
Contaminated Drinking Wells: Not reported
Contaminated Monitoring Well: Not reported
Contaminated Soil: Not reported
Contaminated Surface Water: Not reported
Contaminated Ground Water: Yes

Map ID
Direction
Distance
Elevation

MAP FINDINGS

Site

Database(s)

EDR ID Number
EPA ID Number

COLUMBIA BELLEAIR SURGI CTR (Continued)

U001369577

Pollutant: G - Emerg Generator Diesel
Pollutant Other Description: Not reported
Gallons Discharged: Not reported

Task Information:
District: SWD
Facility ID: 8734645
Facility Status: CLOSED
Facility Type: C - Fuel user/Non-retail -
County: PINELLAS
County ID: 52
Cleanup Eligibility Status: I
Source Effective Date: 04-23-2004
Discharge Date: 04-05-1999
Cleanup Required: R - CLEANUP REQUIRED
Discharge Cleanup Status: NFA - NFA COMPLETE
Disch Cleanup Status Date: 04-23-2004
SRC Action Type: NFA - NO FURTHER ACTION
SRC Submit Date: 01-29-2004
SRC Review Date: 03-31-2004
SRC Completion Status: A - APPROVED
SRC Issue Date: 04-23-2004
SRC Comment: Not reported
Cleanup Work Status: COMPLETED
Site Mgr: HAUSCHILD_T
Site Mgr End Date: 04-26-2004
Tank Office: PCLP52 - Pinellas County
SR Task ID: Not reported
SR Cleanup Responsible: -
SR Funding Eligibility Type: -
SR Actual Cost: Not reported
SR Completion Date: Not reported
SR Payment Date: Not reported
SR Oral Date: Not reported
SR Written Date: Not reported
SR Soil Removal: Not reported
SR Free Product Removal: Not reported
SR Soil Tonnage Removed: Not reported
SR Soil Treatment: Not reported
SR Other Treatment: Not reported
SR Alternate Proc Received Date: Not reported
SR Alternate Procedure Status: Not reported
SR Alternate Procedure Status Date: Not reported
SR Alternate Procedure Comments: Not reported
SA Task ID: 72572
SA Cleanup Responsible: -
SA Funding Eligibility Type: -
SA Actual Cost: Not reported
SA Completion Date: Not reported
SA Payment Date: Not reported
RAP Task ID: Not reported
RAP Cleanup Responsible ID: -
RAP Funding Eligibility Type: -
RAP Actual Cost: Not reported
RAP Completion Date: Not reported
RAP Payment Date: Not reported
RAP Last Order Approved: Not reported
RA Task ID: 73694

Map ID
Direction
Distance
Elevation

MAP FINDINGS

Site

Database(s)

EDR ID Number
EPA ID Number

COLUMBIA BELLEAIR SURGI CTR (Continued)

U001369577

RA Cleanup Responsible: -
RA Funding Eligibility Type: -
RA Years to Complete: 0
RA Actual Cost: Not reported

[Click here for Florida Oculus:](#)

UST:

Facility Id: 8734645
Facility Status: CLOSED
Type Description: Fuel user/Non-retail
Facility Phone: (813) 581-4800
Region: STATE
Positioning Method: UNVR
Lat/Long (dms): 27 57 4 / 82 47 14

Owner:

Owner Id: 1824
Owner Name: COLUMBIA BELLEAIR SURGI CENTER
Owner Address: 1130 PONCE DE LEON BLVD
Owner Address 2: ATTN: DAVID FRENCH
Owner City,St,Zip: CLEARWATER, FL 34616
Owner Contact: LEE YOUNGBLOOD
Owner Phone: (813) 581-4800

Tank Info:

Tank Id: 1
Status: Removed
Status Date: 13-APR-1999
Install Date: 01-JUN-1983
Substance: Diesel-emergen generator
Content Description: Emerg Generator Diesel
Gallons: 200
Vessel Indicator: TANK
Tank Location: UNDERGROUND
DEP Contractor: P

[Click here for Florida Oculus:](#)

FL Financial Assurance 3:

Region: 3
Facility ID: 8734645
Facility Phone: (813) 581-4800
Facility Status: CLOSED
Facility Type: C
Type Description: Fuel user/Non-retail
DEP CO: P
Financial Responsibility: INSURANCE
Insurance Company: FPLIPA
Effective Date: 29-AUG-1995
Expire Date: 01-JAN-1999
Owner ID: 1824
Owner Name: COLUMBIA BELLEAIR SURGI CENTER
Owner Address: 1130 PONCE DE LEON BLVD
Owner Address2: ATTN: DAVID FRENCH

Map ID
 Direction
 Distance
 Elevation

MAP FINDINGS

Site

Database(s)

EDR ID Number
 EPA ID Number

COLUMBIA BELLEAIR SURGI CTR (Continued)

U001369577

Owner City,St,Zip: CLEARWATER, FL 34616
 Contact: LEE YOUNGBLOOD
 Resp Party Phone: (813) 581-4800

28
SSE
 1/4-1/2
 0.378 mi.
 1994 ft.

MIDWAY PLAZA
1229 NORTH MISSOURI AVENUE
LARGO, FL 33770

DWM CONTAM **S117360579**
RESP PARTY **N/A**

Relative:
Higher
Actual:
74 ft.

DWM CONTAM:
 Program Site Id: 330214
 Lat DD: 27
 Lat MM: 55
 Lat SS: 48.4948
 Long DD: 82
 Long MM: 47
 Long SS: 20.6323
 Office/ District: SWD
 Program Area: Responsible Party
 Offsite Contamination: Not reported
 Project Manager: KIYALI_S
 Priority Score: Not reported
 Remediation Status: OPEN
 Date Known Offsite: Not reported
 Datum: 27
 Method: UNVR
 Program Eligible: 41968
 Ineligible: CU

RESP PARTY:
 District: Southwest District
 Site Id: 330214
 Project Id: 344240
 Site Status: OPEN
 Project Manager: KIYALI_S
 OGC Case Number: Not reported
 Initial Date Received: 10/20/2014
 Contaminants: Not reported
 Offsite Cont Impact: Not reported
 Priority Score: Not reported
 Datum: NAD83
 Method ID: DPHO
 Feature: Not reported
 Object Of Interest: CAP_RAP SITE
 Proximity To Object: APPRX
 Collect Username: KIYALI_S
 Collect Affiliation: Florida Department of Environmental Protection
 Collect Program Id: CR
 Collect Date: 11/25/2014
 Map Series Used: IMAGERY_11_13
 Map Source Scale: 2500
 Interpolation Scale: 2500
 Coordinate Accuracy Id: 3
 Verify Method Id: DPHO
 Verifier Username: KIYALI_S
 Verifier Affiliation: DEPARTMENT OF ENVIRONMENTAL PROTECTION

Map ID
 Direction
 Distance
 Elevation

MAP FINDINGS

Site

Database(s)

EDR ID Number
 EPA ID Number

MIDWAY PLAZA (Continued)

S117360579

Verifying Program Id: CR
 Verification Date: 11/25/2014
 Decode for District: Southwest District
 Decode for Datum: North American Datum of 1983
 Decode for Method: Digital Aerial Photography With Ground Control
 Decode for Off Site COC: Not reported
 Decode for V_Method: Digital Aerial Photography With Ground Control
 Latitude/Longitude (deg/min/sec): 27 55 48.4947999 / 82 47 20.6323000

I29
North
 1/4-1/2
 0.391 mi.
 2064 ft.

1498 S. GREENWOOD AVENUE
1498 S. GREENWOOD AVENUE
CLEARWATER, FL 33755

US BROWNFIELDS **1016352407**
FINDS **N/A**

Site 1 of 2 in cluster I

Relative:
Lower
Actual:
60 ft.

US BROWNFIELDS:
 Property Name: 1498 S. GREENWOOD AVENUE
 Recipient Name: Clearwater, City of
 Grant Type: Assessment
 Property Number: Not reported
 Parcel size: Not reported
 Latitude: 27.964378
 Longitude: -82.774284
 HCM Label: Not reported
 Map Scale: Not reported
 Point of Reference: Not reported
 Highlights: Not reported
 Datum: Not reported
 Acres Property ID: 13490
 IC Data Access: Not reported
 Start Date: 06/30/2001 00:00:00
 Redev Completion Date: Not reported
 Completed Date: 06/30/2001 00:00:00
 Acres Cleaned Up: Not reported
 Cleanup Funding: Not reported
 Cleanup Funding Source: Not reported
 Assessment Funding: Not reported
 Assessment Funding Source: Not reported
 Redevelopment Funding: Not reported
 Redev. Funding Source: Not reported
 Redev. Funding Entity Name: Not reported
 Redevelopment Start Date: 06/30/2001 00:00:00
 Assessment Funding Entity: Not reported
 Cleanup Funding Entity: Not reported
 Grant Type: N/A
 Accomplishment Type: Not reported
 Accomplishment Count: 0
 Cooperative Agreement Number: 98405396
 Start Date: Not reported
 Ownership Entity: Not reported
 Completion Date: Not reported
 Current Owner: Not reported
 Did Owner Change: Not reported
 Cleanup Required: Y
 Video Available: Not reported
 Photo Available: Not reported
 Institutional Controls Required: Not reported
 IC Category Proprietary Controls: Not reported

Map ID
Direction
Distance
Elevation

MAP FINDINGS

Site

Database(s)

EDR ID Number
EPA ID Number

1498 S. GREENWOOD AVENUE (Continued)

1016352407

IC Cat. Info. Devices:	Not reported
IC Cat. Gov. Controls:	Not reported
IC Cat. Enforcement Permit Tools:	Not reported
IC in place date:	Not reported
IC in place:	U
State/tribal program date:	Not reported
State/tribal program ID:	Not reported
State/tribal NFA date:	Not reported
Air contaminated:	Not reported
Air cleaned:	Not reported
Asbestos found:	Not reported
Asbestos cleaned:	Not reported
Controlled substance found:	Not reported
Controlled substance cleaned:	Not reported
Drinking water affected:	Not reported
Drinking water cleaned:	Not reported
Groundwater affected:	Not reported
Groundwater cleaned:	Not reported
Lead contaminant found:	Not reported
Lead cleaned up:	Not reported
No media affected:	Not reported
Unknown media affected:	Not reported
Other cleaned up:	Not reported
Other metals found:	Not reported
Other metals cleaned:	Not reported
Other contaminants found:	Not reported
Other contams found description:	Not reported
PAHs found:	Not reported
PAHs cleaned up:	Not reported
PCBs found:	Not reported
PCBs cleaned up:	Not reported
Petro products found:	Not reported
Petro products cleaned:	Not reported
Sediments found:	Not reported
Sediments cleaned:	Not reported
Soil affected:	Not reported
Soil cleaned up:	Not reported
Surface water cleaned:	Not reported
VOCs found:	Not reported
VOCs cleaned:	Not reported
Cleanup other description:	Not reported
Num. of cleanup and re-dev. jobs:	Not reported
Past use greenspace acreage:	Not reported
Past use residential acreage:	Not reported
Surface Water:	Not reported
Past use commercial acreage:	Not reported
Past use industrial acreage:	Not reported
Future use greenspace acreage:	Not reported
Future use residential acreage:	Not reported
Future use commercial acreage:	Not reported
Future use industrial acreage:	Not reported
Greenspace acreage and type:	Not reported
Superfund Fed. landowner flag:	Not reported
Arsenic cleaned up:	Not reported
Cadmium cleaned up:	Not reported
Chromium cleaned up:	Not reported
Copper cleaned up:	Not reported

Map ID
Direction
Distance
Elevation

MAP FINDINGS

Site

Database(s)

EDR ID Number
EPA ID Number

1498 S. GREENWOOD AVENUE (Continued)

1016352407

Iron cleaned up:	Not reported
mercury cleaned up:	Not reported
Nickel Cleaned Up:	Not reported
No clean up:	Not reported
Pesticides cleaned up:	Not reported
Selenium cleaned up:	Not reported
SVOCs cleaned up:	Not reported
Unknown clean up:	Not reported
Arsenic contaminant found:	Not reported
Cadmium contaminant found:	Not reported
Chromium contaminant found:	Not reported
Copper contaminant found:	Not reported
Iron contaminant found:	Not reported
Mercury contaminant found:	Not reported
Nickel contaminant found:	Not reported
No contaminant found:	Not reported
Pesticides contaminant found:	Not reported
Selenium contaminant found:	Not reported
SVOCs contaminant found:	Not reported
Unknown contaminant found:	Not reported
Future Use: Multistory	Not reported
Media affected Bluiding Material:	Not reported
Media affected indoor air:	Not reported
Building material media cleaned up:	Not reported
Indoor air media cleaned up:	Not reported
Unknown media cleaned up:	Not reported
Past Use: Multistory	Not reported
Property Description:	Not reported
Below Poverty Number:	1081
Below Poverty Percent:	27.2%
Meidan Income:	6110
Meidan Income Number:	2286
Meidan Income Percent:	57.6%
Vacant Housing Number:	377
Vacant Housing Percent:	20.0%
Unemployed Number:	180
Unemployed Percent:	4.5%

FINDS:

Registry ID: 110039550839

Environmental Interest/Information System

US EPA Assessment, Cleanup and Redevelopment Exchange System (ACRES) is an federal online database for Brownfields Grantees to electronically submit data directly to EPA.

[Click this hyperlink](#) while viewing on your computer to access additional FINDS: detail in the EDR Site Report.

Map ID
 Direction
 Distance
 Elevation

MAP FINDINGS

Site

Database(s)

EDR ID Number
 EPA ID Number

I30
North
1/4-1/2
0.411 mi.
2169 ft.

CLEARWATER ROOFING & SHEET METAL CO
1489 S GREENWOOD AVE
CLEARWATER, FL 34616

LUST **U001369405**
UST **N/A**

Site 2 of 2 in cluster I

Relative:
Lower
Actual:
59 ft.

LUST:
 Region: STATE
 Facility Id: 8631004
 Facility Status: CLOSED
 Facility Type: C - Fuel user/Non-retail
 Facility Phone: (813)446-2318
 Facility Cleanup Rank: Not reported
 District: Southwest District
 Lat/Long (dms): 27 56 35.6209 / 82 47 27.114
 Section: Not reported
 Township: Not reported
 Range: Not reported
 Feature: Not reported
 Method: UNVR
 Datum: 0
 Score: 30
 Score Effective Date: 01/08/2002
 Score When Ranked: Not reported
 Operator: DAVIDSON, SARAH M.
 Name Update: 01/11/2000
 Address Update: Not reported

Discharge Cleanup Summary:
 Discharge Date: 06/14/1991
 PCT Discharge Combined: Not reported
 Cleanup Required: R - CLEANUP REQUIRED
 Discharge Cleanup Status: NFA - NFA COMPLETE
 Disch Cleanup Status Date: 05/29/2002
 Cleanup Work Status: COMPLETED
 Information Source: D - DISCHARGE NOTIFICATION
 Other Source Description: Not reported
 Eligibility Indicator: I - INELIGIBLE
 Site Manager: PUGH_R
 Site Mgr End Date: 05/29/2002
 Tank Office: PCLP52 - FL DOH IN PINELLAS COUNTY

Contaminated Media:
 Discharge Date: 06/14/1991
 Pct Discharge Combined With: Not reported
 Cleanup Required: R - CLEANUP REQUIRED
 Discharge Cleanup Status: NFA - NFA COMPLETE
 Disch Cleanup Status Date: 05/29/2002
 Cleanup Work Status: COMPLETED
 Information Source: D - DISCHARGE NOTIFICATION
 Other Source Description: Not reported
 Elig Indicator: I - INELIGIBLE
 Site Manager: PUGH_R
 Site Mgr End Date: 05/29/2002
 Tank Office: PCLP52 - FL DOH IN PINELLAS CO
 Contaminated Drinking Wells: 0
 Contaminated Monitoring Well: No
 Contaminated Soil: Yes
 Contaminated Surface Water: No
 Contaminated Ground Water: No

Map ID
Direction
Distance
Elevation

MAP FINDINGS

Site

Database(s)

EDR ID Number
EPA ID Number

CLEARWATER ROOFING & SHEET METAL CO (Continued)

U001369405

Pollutant: A - Leaded Gas
Pollutant Other Description: Not reported
Gallons Discharged: Not reported
Discharge Date: 06/14/1991
Pct Discharge Combined With: Not reported
Cleanup Required: R - CLEANUP REQUIRED
Discharge Cleanup Status: NFA - NFA COMPLETE
Disch Cleanup Status Date: 05/29/2002
Cleanup Work Status: COMPLETED
Information Source: D - DISCHARGE NOTIFICATION
Other Source Description: Not reported
Elig Indicator: I - INELIGIBLE
Site Manager: PUGH_R
Site Mgr End Date: 05/29/2002
Tank Office: PCLP52 - FL DOH IN PINELLAS CO
Contaminated Drinking Wells: 0
Contaminated Monitoring Well: No
Contaminated Soil: Yes
Contaminated Surface Water: No
Contaminated Ground Water: No
Pollutant: Z - Other Non Regulated
Pollutant Other Description: KEROSENE
Gallons Discharged: Not reported

Task Information:

District: SWD
Facility ID: 8631004
Facility Status: CLOSED
Facility Type: C - Fuel user/Non-retail -
County: PINELLAS
County ID: 52
Cleanup Eligibility Status: I
Source Effective Date: 05-29-2002
Discharge Date: 06-14-1991
Cleanup Required: R - CLEANUP REQUIRED
Discharge Cleanup Status: NFA - NFA COMPLETE
Disch Cleanup Status Date: 05-29-2002
SRC Action Type: NFA - NO FURTHER ACTION
SRC Submit Date: 03-28-2002
SRC Review Date: 05-16-2002
SRC Completion Status: A - APPROVED
SRC Issue Date: 05-29-2002
SRC Comment: Not reported
Cleanup Work Status: COMPLETED
Site Mgr: PUGH_R
Site Mgr End Date: 05-29-2002
Tank Office: PCLP52 - Pinellas County
SR Task ID: Not reported
SR Cleanup Responsible: -
SR Funding Eligibility Type: -
SR Actual Cost: Not reported
SR Completion Date: Not reported
SR Payment Date: Not reported
SR Oral Date: Not reported
SR Written Date: Not reported
SR Soil Removal: Not reported
SR Free Product Removal: Not reported
SR Soil Tonnage Removed: Not reported

Map ID
Direction
Distance
Elevation

MAP FINDINGS

Site

Database(s)

EDR ID Number
EPA ID Number

CLEARWATER ROOFING & SHEET METAL CO (Continued)

U001369405

SR Soil Treatment: Not reported
SR Other Treatment: Not reported
SR Alternate Proc Received Date: Not reported
SR Alternate Procedure Status: Not reported
SR Alternate Procedure Status Date: Not reported
SR Alternate Procedure Comments: Not reported
SA Task ID: 60007
SA Cleanup Responsible: -
SA Funding Eligibility Type: -
SA Actual Cost: Not reported
SA Completion Date: Not reported
SA Payment Date: Not reported
RAP Task ID: Not reported
RAP Cleanup Responsible ID: -
RAP Funding Eligibility Type: -
RAP Actual Cost: Not reported
RAP Completion Date: Not reported
RAP Payment Date: Not reported
RAP Last Order Approved: Not reported
RA Task ID: 60070
RA Cleanup Responsible: -
RA Funding Eligibility Type: -
RA Years to Complete: 0
RA Actual Cost: Not reported

[Click here for Florida Oculus:](#)

UST:

Facility Id: 8631004
Facility Status: CLOSED
Type Description: Fuel user/Non-retail
Facility Phone: (813) 446-2318
Region: STATE
Positioning Method: UNVR
Lat/Long (dms): 27 52 46 / 82 42 0

Owner:

Owner Id: 5748
Owner Name: D GUY MCMULLEN PROPERTIES INC
Owner Address: PO BOX 91
Owner Address 2: ATTN: STORAGE TANK REGIS
Owner City,St,Zip: CLEARWATER, FL 33757
Owner Contact: SARAH M DAVIDSON AND/OR PAUL MCMULLEN
Owner Phone: (727) 446-2318

Tank Info:

Tank Id: 1
Status: Removed
Status Date: 30-JUN-1991
Install Date: Not reported
Substance: Unleaded gas
Content Description: Unleaded Gas
Gallons: 1000
Vessel Indicator: TANK
Tank Location: UNDERGROUND
DEP Contractor: P

Map ID
Direction
Distance
Elevation

MAP FINDINGS

Site

Database(s)

EDR ID Number
EPA ID Number

CLEARWATER ROOFING & SHEET METAL CO (Continued)

U001369405

Tank Id: 2
Status: Removed
Status Date: 30-JUN-1991
Install Date: Not reported
Substance: Leaded gas
Content Description: Leaded Gas
Gallons: 500
Vessel Indicator: TANK
Tank Location: UNDERGROUND
DEP Contractor: P

[Click here for Florida Oculus:](#)

31
WNW
1/4-1/2
0.433 mi.
2287 ft.

PJS AUTO WORLD INC
1594 S FORT HARRISON AVE
CLEARWATER, FL 34616

LUST U003089210
UST N/A

Relative:
Lower
Actual:
42 ft.

LUST:
Region: STATE
Facility Id: 9600252
Facility Status: CLOSED
Facility Type: A - Retail Station
Facility Phone: (813)443-3069
Facility Cleanup Rank: 674
District: Southwest District
Lat/Long (dms): 27 56 21.3209 / 82 47 52.9338
Section: Not reported
Township: Not reported
Range: Not reported
Feature: Not reported
Method: UNVR
Datum: Not reported
Score: 75
Score Effective Date: 01/06/1998
Score When Ranked: 75
Operator: PETER GIANFILIPPO
Name Update: Not reported
Address Update: Not reported

Discharge Cleanup Summary:
Discharge Date: 01/05/1996
PCT Discharge Combined: Not reported
Cleanup Required: R - CLEANUP REQUIRED
Discharge Cleanup Status: NFA - NFA COMPLETE
Disch Cleanup Status Date: 03/23/2006
Cleanup Work Status: COMPLETED
Information Source: D - DISCHARGE NOTIFICATION
Other Source Description: Not reported
Eligibility Indicator: E - ELIGIBLE
Site Manager: LASHBROOK_S
Site Mgr End Date: 03/24/2006
Tank Office: PCLP52 - FL DOH IN PINELLAS COUNTY

Petroleum Cleanup Program Eligibility:
Facility ID: 9600252
Discharge Date: 05-JAN-96

Map ID
Direction
Distance
Elevation

MAP FINDINGS

Site

Database(s)

EDR ID Number
EPA ID Number

PJS AUTO WORLD INC (Continued)

U003089210

Pct Discharge Combined With: Not reported
Cleanup Required: R - CLEANUP REQUIRED
Discharge Cleanup Status: NFA - NFA COMPLETE
Disch Cleanup Status Date: 03/23/2006
Cleanup Work Status: COMPLETED
Information Source: D - DISCHARGE NOTIFICATION
Other Source Description: Not reported
Application Received Date: 08-MAR-96
Cleanup Program: A - ABANDONED TANK RESTORATION PROGRAM
Eligibility Status: 15-MAR-96
Elig Status Date: 15-MAR-96
Letter Of Intent Date: Not reported
Redetermined: No
Inspection Date: 01/05/1996
Site Manager: LASHBROOK_S
Site Mgr End Date: 03/24/2006
Tank Office: PCLP52 - FL DOH IN PINELLAS COUNTY
Deductible Amount: 500
Deductible Paid To Date: 500
Co-Pay Amount: 0
Co-Pay Paid To Date: 0
Cap Amount: Not reported

Contaminated Media:

Discharge Date: 01/05/1996
Pct Discharge Combined With: Not reported
Cleanup Required: R - CLEANUP REQUIRED
Discharge Cleanup Status: NFA - NFA COMPLETE
Disch Cleanup Status Date: 03/23/2006
Cleanup Work Status: COMPLETED
Information Source: D - DISCHARGE NOTIFICATION
Other Source Description: Not reported
Elig Indicator: E - ELIGIBLE
Site Manager: LASHBROOK_S
Site Mgr End Date: 03/24/2006
Tank Office: PCLP52 - FL DOH IN PINELLAS CO

Contaminated Drinking Wells: 0
Contaminated Monitoring Well: No
Contaminated Soil: Yes
Contaminated Surface Water: No
Contaminated Ground Water: No
Pollutant: B - Unleaded Gas
Pollutant Other Description: Not reported
Gallons Discharged: Not reported
Discharge Date: 01/05/1996
Pct Discharge Combined With: Not reported
Cleanup Required: R - CLEANUP REQUIRED
Discharge Cleanup Status: NFA - NFA COMPLETE
Disch Cleanup Status Date: 03/23/2006
Cleanup Work Status: COMPLETED
Information Source: D - DISCHARGE NOTIFICATION
Other Source Description: Not reported
Elig Indicator: E - ELIGIBLE
Site Manager: LASHBROOK_S
Site Mgr End Date: 03/24/2006
Tank Office: PCLP52 - FL DOH IN PINELLAS CO
Contaminated Drinking Wells: 0
Contaminated Monitoring Well: No

Map ID
Direction
Distance
Elevation

MAP FINDINGS

Site

Database(s)

EDR ID Number
EPA ID Number

PJS AUTO WORLD INC (Continued)

U003089210

Contaminated Soil: Yes
Contaminated Surface Water: No
Contaminated Ground Water: No
Pollutant: L - Waste Oil
Pollutant Other Description: Not reported
Gallons Discharged: Not reported

Task Information:
District: SWD
Facility ID: 9600252
Facility Status: CLOSED
Facility Type: A - Retail Station -
County: PINELLAS
County ID: 52
Cleanup Eligibility Status: E
Source Effective Date: 02-24-2006
Discharge Date: 01-05-1996
Cleanup Required: R - CLEANUP REQUIRED
Discharge Cleanup Status: NFA - NFA COMPLETE
Disch Cleanup Status Date: 03-23-2006
SRC Action Type: NFA - NO FURTHER ACTION
SRC Submit Date: 02-08-2006
SRC Review Date: 02-24-2006
SRC Completion Status: A - APPROVED
SRC Issue Date: 03-23-2006
SRC Comment: Not reported
Cleanup Work Status: COMPLETED
Site Mgr: LASHBROOK_S
Site Mgr End Date: 03-24-2006
Tank Office: PCLP52 - Pinellas County
SR Task ID: Not reported
SR Cleanup Responsible: -
SR Funding Eligibility Type: -
SR Actual Cost: Not reported
SR Completion Date: Not reported
SR Payment Date: Not reported
SR Oral Date: Not reported
SR Written Date: Not reported
SR Soil Removal: Not reported
SR Free Product Removal: Not reported
SR Soil Tonnage Removed: Not reported
SR Soil Treatment: Not reported
SR Other Treatment: Not reported
SR Alternate Proc Received Date: Not reported
SR Alternate Procedure Status: Not reported
SR Alternate Procedure Status Date: Not reported
SR Alternate Procedure Comments: Not reported
SA Task ID: 52128
SA Cleanup Responsible: -
SA Funding Eligibility Type: -
SA Actual Cost: Not reported
SA Completion Date: Not reported
SA Payment Date: Not reported
RAP Task ID: 52129
RAP Cleanup Responsible ID: ST - STATE
RAP Funding Eligibility Type: -
RAP Actual Cost: Not reported
RAP Completion Date: 11-02-2000

Map ID
Direction
Distance
Elevation

MAP FINDINGS

Site

Database(s)

EDR ID Number
EPA ID Number

PJS AUTO WORLD INC (Continued)

U003089210

RAP Payment Date: Not reported
RAP Last Order Approved: Not reported
RA Task ID: 52130
RA Cleanup Responsible: ST - STATE
RA Funding Eligibility Type: -
RA Years to Complete: 0
RA Actual Cost: Not reported

[Click here for Florida Oculus:](#)

UST:

Facility Id: 9600252
Facility Status: CLOSED
Type Description: Retail Station
Facility Phone: (813) 443-3069
Region: STATE
Positioning Method: UNVR
Lat/Long (dms): 27 56 16 / 82 48 0

Owner:

Owner Id: 42565
Owner Name: GIANFILIPPO, PETER
Owner Address: 2167 BELCHER RD
Owner Address 2: Not reported
Owner City,St,Zip: CLEARWATER, FL 34625
Owner Contact: PETER GIANFILIPPO
Owner Phone: (813) 443-3069

Tank Info:

Tank Id: 1
Status: Removed
Status Date: 01-JAN-1996
Install Date: Not reported
Substance: Unleaded gas
Content Description: Unleaded Gas
Gallons: 8000
Vessel Indicator: TANK
Tank Location: UNDERGROUND
DEP Contractor: P

Tank Id: 2
Status: Removed
Status Date: 01-JAN-1996
Install Date: Not reported
Substance: Unleaded gas
Content Description: Unleaded Gas
Gallons: 8000
Vessel Indicator: TANK
Tank Location: UNDERGROUND
DEP Contractor: P

[Click here for Florida Oculus:](#)

Map ID
Direction
Distance
Elevation

MAP FINDINGS

Site

Database(s)

EDR ID Number
EPA ID Number

32
SW
1/4-1/2
0.439 mi.
2320 ft.

SUNOCO-ROSEY #763
1403 CLEARWATER LARGO RD N
LARGO, FL 33770

LUST U001368729
UST N/A
AST
Financial Assurance

Relative:
Higher
Actual:
63 ft.

LUST:

Region: STATE
Facility Id: 8515331
Facility Status: OPEN
Facility Type: A - Retail Station
Facility Phone: (813)681-4279
Facility Cleanup Rank: 1656
District: Southwest District
Lat/Long (dms): 27 55 50.0727 / 82 47 45.0224
Section: 027
Township: 29S
Range: 15E
Feature: Not reported
Method: AGPS
Datum: 0
Score: 75
Score Effective Date: 02/14/2008
Score When Ranked: 61
Operator: RICH HERWEH
Name Update: 06/26/2014
Address Update: 06/26/2014

Discharge Cleanup Summary:

Discharge Date: 06/06/1986
PCT Discharge Combined: Not reported
Cleanup Required: R - CLEANUP REQUIRED
Discharge Cleanup Status: SRCR - SRCR COMPLETE
Disch Cleanup Status Date: 08/29/2014
Cleanup Work Status: COMPLETED
Information Source: E - EDI
Other Source Description: Not reported
Eligibility Indicator: E - ELIGIBLE
Site Manager: PENDYAL_S
Site Mgr End Date: 09/11/2014
Tank Office: PCLP52 - FL DOH IN PINELLAS COUNTY
Discharge Date: 07/28/2009
PCT Discharge Combined: Not reported
Cleanup Required: R - CLEANUP REQUIRED
Discharge Cleanup Status: NFA - NFA COMPLETE
Disch Cleanup Status Date: 12/13/2011
Cleanup Work Status: COMPLETED
Information Source: D - DISCHARGE NOTIFICATION
Other Source Description: Not reported
Eligibility Indicator: I - INELIGIBLE
Site Manager: PENDYAL_S
Site Mgr End Date: 12/29/2011
Tank Office: PCLP52 - FL DOH IN PINELLAS COUNTY

Petroleum Cleanup Program Eligibility:

Facility ID: 8515331
Discharge Date: 06-JUN-86
Pct Discharge Combined With: Not reported
Cleanup Required: R - CLEANUP REQUIRED
Discharge Cleanup Status: SRCR - SRCR COMPLETE

Map ID
Direction
Distance
Elevation

MAP FINDINGS

Site

Database(s)

EDR ID Number
EPA ID Number

SUNOCO-ROSEY #763 (Continued)

U001368729

Disch Cleanup Status Date: 08/29/2014
Cleanup Work Status: COMPLETED
Information Source: E - EDI
Other Source Description: Not reported
Application Received Date: 18-JUN-86
Cleanup Program: E - EARLY DETECTION INCENTIVE
Eligibility Status: 02-JUL-87
Elig Status Date: 02-JUL-87
Letter Of Intent Date: 07/14/1986
Redetermined: No
Inspection Date: 03/30/1987
Site Manager: PENDYAL_S
Site Mgr End Date: 09/11/2014
Tank Office: PCLP52 - FL DOH IN PINELLAS COUNTY
Deductible Amount: Not reported
Deductible Paid To Date: 0
Co-Pay Amount: Not reported
Co-Pay Paid To Date: 0
Cap Amount: Not reported

Contaminated Media:

Discharge Date: 06/06/1986
Pct Discharge Combined With: Not reported
Cleanup Required: R - CLEANUP REQUIRED
Discharge Cleanup Status: SRCR - SRCR COMPLETE
Disch Cleanup Status Date: 08/29/2014
Cleanup Work Status: COMPLETED
Information Source: E - EDI
Other Source Description: Not reported
Elig Indicator: E - ELIGIBLE
Site Manager: PENDYAL_S
Site Mgr End Date: 09/11/2014
Tank Office: PCLP52 - FL DOH IN PINELLAS CO
Contaminated Drinking Wells: 0
Contaminated Monitoring Well: Yes
Contaminated Soil: Yes
Contaminated Surface Water: No
Contaminated Ground Water: Yes
Pollutant: Y - Unknown/Not Reported
Pollutant Other Description: Not reported
Gallons Discharged: Not reported
Discharge Date: 07/28/2009
Pct Discharge Combined With: Not reported
Cleanup Required: R - CLEANUP REQUIRED
Discharge Cleanup Status: NFA - NFA COMPLETE
Disch Cleanup Status Date: 12/13/2011
Cleanup Work Status: COMPLETED
Information Source: D - DISCHARGE NOTIFICATION
Other Source Description: Not reported
Elig Indicator: I - INELIGIBLE
Site Manager: PENDYAL_S
Site Mgr End Date: 12/29/2011
Tank Office: PCLP52 - FL DOH IN PINELLAS CO
Contaminated Drinking Wells: Not reported
Contaminated Monitoring Well: No
Contaminated Soil: Yes
Contaminated Surface Water: No
Contaminated Ground Water: No

Map ID
Direction
Distance
Elevation

MAP FINDINGS

Site

Database(s)

EDR ID Number
EPA ID Number

SUNOCO-ROSEY #763 (Continued)

U001368729

Pollutant: B - Unleaded Gas
Pollutant Other Description: Not reported
Gallons Discharged: Not reported

Task Information:
District: SWD
Facility ID: 8515331
Facility Status: OPEN
Facility Type: A - Retail Station -
County: PINELLAS
County ID: 52
Cleanup Eligibility Status: E
Source Effective Date: 05-27-2014
Discharge Date: 06-06-1986
Cleanup Required: R - CLEANUP REQUIRED
Discharge Cleanup Status: SRCR - SRCR COMPLETE
Disch Cleanup Status Date: 08-29-2014
SRC Action Type: SRCR - SITE REHABILITATION COMPLETION REPORT
SRC Submit Date: 05-14-2014
SRC Review Date: 05-27-2014
SRC Completion Status: A - APPROVED
SRC Issue Date: 08-29-2014
SRC Comment: Not reported
Cleanup Work Status: COMPLETED
Site Mgr: PENDYAL_S
Site Mgr End Date: 09-11-2014
Tank Office: PCLP52 - Pinellas County
SR Task ID: 92757
SR Cleanup Responsible: -
SR Funding Eligibility Type: -
SR Actual Cost: Not reported
SR Completion Date: 10-23-1998
SR Payment Date: Not reported
SR Oral Date: Not reported
SR Written Date: Not reported
SR Soil Removal: Y
SR Free Product Removal: Not reported
SR Soil Tonnage Removed: 399
SR Soil Treatment: Not reported
SR Other Treatment: Not reported
SR Alternate Proc Received Date: Not reported
SR Alternate Procedure Status: Not reported
SR Alternate Procedure Status Date: Not reported
SR Alternate Procedure Comments: Not reported
SA Task ID: 55177
SA Cleanup Responsible: -
SA Funding Eligibility Type: -
SA Actual Cost: Not reported
SA Completion Date: 02-19-1990
SA Payment Date: Not reported
RAP Task ID: 55178
RAP Cleanup Responsible ID: RP - RESPONSIBLE PARTY
RAP Funding Eligibility Type: -
RAP Actual Cost: Not reported
RAP Completion Date: 05-07-1990
RAP Payment Date: Not reported
RAP Last Order Approved: 1990-05-07 00:00:00
RA Task ID: 55179

Map ID
Direction
Distance
Elevation

MAP FINDINGS

Site

Database(s)

EDR ID Number
EPA ID Number

SUNOCO-ROSEY #763 (Continued)

U001368729

RA Cleanup Responsible: RP - RESPONSIBLE PARTY
RA Funding Eligibility Type: -
RA Years to Complete: 3
RA Actual Cost: Not reported
District: SWD
Facility ID: 8515331
Facility Status: OPEN
Facility Type: A - Retail Station -
County: PINELLAS
County ID: 52
Cleanup Eligibility Status: I
Source Effective Date: 10-14-2011
Discharge Date: 07-28-2009
Cleanup Required: R - CLEANUP REQUIRED
Discharge Cleanup Status: NFA - NFA COMPLETE
Disch Cleanup Status Date: 12-13-2011
SRC Action Type: NFA - NO FURTHER ACTION
SRC Submit Date: 08-26-2011
SRC Review Date: 10-14-2011
SRC Completion Status: A - APPROVED
SRC Issue Date: 12-13-2011
SRC Comment: Not reported
Cleanup Work Status: COMPLETED
Site Mgr: PENDYAL_S
Site Mgr End Date: 12-29-2011
Tank Office: PCLP52 - Pinellas County
SR Task ID: 92758
SR Cleanup Responsible: -
SR Funding Eligibility Type: -
SR Actual Cost: Not reported
SR Completion Date: 07-20-2011
SR Payment Date: Not reported
SR Oral Date: Not reported
SR Written Date: Not reported
SR Soil Removal: Y
SR Free Product Removal: Not reported
SR Soil Tonnage Removed: 10
SR Soil Treatment: Not reported
SR Other Treatment: Not reported
SR Alternate Proc Received Date: Not reported
SR Alternate Procedure Status: Not reported
SR Alternate Procedure Status Date: Not reported
SR Alternate Procedure Comments: Not reported
SA Task ID: 84954
SA Cleanup Responsible: -
SA Funding Eligibility Type: -
SA Actual Cost: Not reported
SA Completion Date: Not reported
SA Payment Date: Not reported
RAP Task ID: 86844
RAP Cleanup Responsible ID: -
RAP Funding Eligibility Type: -
RAP Actual Cost: Not reported
RAP Completion Date: Not reported
RAP Payment Date: Not reported
RAP Last Order Approved: Not reported
RA Task ID: 87299

Map ID
Direction
Distance
Elevation

MAP FINDINGS

Site

Database(s)

EDR ID Number
EPA ID Number

SUNOCO-ROSEY #763 (Continued)

U001368729

RA Cleanup Responsible: -
RA Funding Eligibility Type: -
RA Years to Complete: 0
RA Actual Cost: Not reported

Click here for Florida Oculus:

UST:

Facility Id: 8515331
Facility Status: OPEN
Type Description: Retail Station
Facility Phone: (813) 681-4279
Region: STATE
Positioning Method: AGPS
Lat/Long (dms): 27 55 50 / 82 47 46

Owner:

Owner Id: 922
Owner Name: AUTOMATED PETROLEUM & ENERGY CO INC (APEC)
Owner Address: PO BOX 1110
Owner Address 2: ATTN: RICK HERWEH
Owner City,St,Zip: BRANDON, FL 33509
Owner Contact: RICK HERWEH | PHY ADDRESS: 1201 OAKFIELD DR #109
Owner Phone: (813) 681-4279

Tank Info:

Tank Id: 1
Status: Removed
Status Date: 01-OCT-1998
Install Date: 01-JUL-1985
Substance: Unleaded gas
Content Description: Unleaded Gas
Gallons: 10000
Vessel Indicator: TANK
Tank Location: UNDERGROUND
DEP Contractor: P

Tank Id: 2
Status: Removed
Status Date: 01-OCT-1998
Install Date: 01-JUL-1985
Substance: Unleaded gas
Content Description: Unleaded Gas
Gallons: 10000
Vessel Indicator: TANK
Tank Location: UNDERGROUND
DEP Contractor: P

Tank Id: 3
Status: Removed
Status Date: 01-OCT-1998
Install Date: 01-JUL-1985
Substance: Unleaded gas
Content Description: Unleaded Gas
Gallons: 10000
Vessel Indicator: TANK
Tank Location: UNDERGROUND

Map ID
Direction
Distance
Elevation

MAP FINDINGS

Site

Database(s)

EDR ID Number
EPA ID Number

SUNOCO-ROSEY #763 (Continued)

U001368729

DEP Contractor: P

Tank Id: 6
Status: In service
Status Date: 01-NOV-1998
Install Date: 01-NOV-1998
Substance: Unleaded gas
Content Description: Unleaded Gas
Gallons: 12000
Vessel Indicator: TANK
Tank Location: UNDERGROUND
DEP Contractor: P

Construction:

Tank Id: 6
Construction Category: Primary Construction
Construction Description: Fiberglass clad steel

Tank Id: 6
Construction Category: Overfill/Spill
Construction Description: Flow shut-Off

Tank Id: 6
Construction Category: Overfill/Spill
Construction Description: Spill containment bucket

Tank Id: 6
Construction Category: Overfill/Spill
Construction Description: Tight fill

Tank Id: 6
Construction Category: Secondary Containment
Construction Description: Double wall

Monitoring:

Tank ID: 6
Monitoring Description: Monitor dbl wall tank space

Tank ID: 6
Monitoring Description: Monitor dbl wall pipe space

Tank ID: 6
Monitoring Description: Mechanical line leak detector

Tank ID: 6
Monitoring Description: Visual inspect pipe sumps

Tank ID: 6
Monitoring Description: Visual inspect dispenser liners

Piping:

Tank ID: 6
Piping Category: Primary Construction
Piping Description: Fiberglass

Tank ID: 6
Piping Category: Secondary Containment

Map ID
Direction
Distance
Elevation

MAP FINDINGS

Site

Database(s)

EDR ID Number
EPA ID Number

SUNOCO-ROSEY #763 (Continued)

U001368729

Piping Description: Double wall

Tank ID: 6
Piping Category: Miscellaneous Attributes
Piping Description: Dispenser liners

Tank ID: 6
Piping Category: Miscellaneous Attributes
Piping Description: Pressurized piping system

Tank Id: 7
Status: In service
Status Date: 01-NOV-1998
Install Date: 01-NOV-1998
Substance: Unleaded gas
Content Description: Unleaded Gas
Gallons: 12000
Vessel Indicator: TANK
Tank Location: UNDERGROUND
DEP Contractor: P

Construction:

Tank Id: 7
Construction Category: Primary Construction
Construction Description: Fiberglass clad steel

Tank Id: 7
Construction Category: Overfill/Spill
Construction Description: Spill containment bucket

Tank Id: 7
Construction Category: Overfill/Spill
Construction Description: Flow shut-Off

Tank Id: 7
Construction Category: Overfill/Spill
Construction Description: Tight fill

Tank Id: 7
Construction Category: Secondary Containment
Construction Description: Double wall

Monitoring:

Tank ID: 7
Monitoring Description: Monitor dbl wall pipe space

Tank ID: 7
Monitoring Description: Monitor dbl wall tank space

Tank ID: 7
Monitoring Description: Mechanical line leak detector

Tank ID: 7
Monitoring Description: Visual inspect pipe sumps

Tank ID: 7

Map ID
Direction
Distance
Elevation

MAP FINDINGS

Site

Database(s)

EDR ID Number
EPA ID Number

SUNOCO-ROSEY #763 (Continued)

U001368729

Monitoring Description: Visual inspect dispenser liners

Piping:
Tank ID: 7
Piping Category: Secondary Containment
Piping Description: Double wall

Tank ID: 7
Piping Category: Miscellaneous Attributes
Piping Description: Pressurized piping system

Tank ID: 7
Piping Category: Primary Construction
Piping Description: Fiberglass

Tank ID: 7
Piping Category: Miscellaneous Attributes
Piping Description: Dispenser liners

Tank Id: 8
Status: In service
Status Date: 01-NOV-1998
Install Date: 01-NOV-1998
Substance: Unleaded gas
Content Description: Unleaded Gas
Gallons: 12000
Vessel Indicator: TANK
Tank Location: UNDERGROUND
DEP Contractor: P

Construction:
Tank Id: 8
Construction Category: Primary Construction
Construction Description: Fiberglass clad steel

Tank Id: 8
Construction Category: Overfill/Spill
Construction Description: Flow shut-Off

Tank Id: 8
Construction Category: Overfill/Spill
Construction Description: Spill containment bucket

Tank Id: 8
Construction Category: Overfill/Spill
Construction Description: Tight fill

Tank Id: 8
Construction Category: Secondary Containment
Construction Description: Double wall

Monitoring:
Tank ID: 8
Monitoring Description: Monitor dbl wall pipe space

Tank ID: 8

Map ID
Direction
Distance
Elevation

MAP FINDINGS

Site

Database(s)

EDR ID Number
EPA ID Number

SUNOCO-ROSEMARY #763 (Continued)

U001368729

Monitoring Description: Monitor dbl wall tank space

Tank ID: 8
Monitoring Description: Mechanical line leak detector

Tank ID: 8
Monitoring Description: Visual inspect pipe sumps

Tank ID: 8
Monitoring Description: Visual inspect dispenser liners

Piping:
Tank ID: 8
Piping Category: Secondary Containment
Piping Description: Double wall

Tank ID: 8
Piping Category: Primary Construction
Piping Description: Fiberglass

Tank ID: 8
Piping Category: Miscellaneous Attributes
Piping Description: Dispenser liners

Tank ID: 8
Piping Category: Miscellaneous Attributes
Piping Description: Pressurized piping system

Tank Id: 9
Status: In service
Status Date: 01-NOV-1998
Install Date: 01-NOV-1998
Substance: Vehicular diesel
Content Description: Vehicular Diesel
Gallons: 8000
Vessel Indicator: TANK
Tank Location: UNDERGROUND
DEP Contractor: P

Construction:
Tank Id: 9
Construction Category: Primary Construction
Construction Description: Fiberglass clad steel

Tank Id: 9
Construction Category: Overfill/Spill
Construction Description: Flow shut-Off

Tank Id: 9
Construction Category: Overfill/Spill
Construction Description: Spill containment bucket

Tank Id: 9
Construction Category: Overfill/Spill
Construction Description: Tight fill

Map ID
Direction
Distance
Elevation

MAP FINDINGS

Site

Database(s)

EDR ID Number
EPA ID Number

SUNOCO-ROSEY #763 (Continued)

U001368729

Tank Id: 9
Construction Category: Secondary Containment
Construction Description: Double wall

Tank Id: 9
Construction Category: Miscellaneous Attributes
Construction Description: Compartmented

Monitoring:

Tank ID: 9
Monitoring Description: Monitor dbl wall tank space

Tank ID: 9
Monitoring Description: Monitor dbl wall pipe space

Tank ID: 9
Monitoring Description: Mechanical line leak detector

Tank ID: 9
Monitoring Description: Visual inspect pipe sumps

Tank ID: 9
Monitoring Description: Visual inspect dispenser liners

Piping:

Tank ID: 9
Piping Category: Miscellaneous Attributes
Piping Description: Pressurized piping system

Tank ID: 9
Piping Category: Miscellaneous Attributes
Piping Description: Dispenser liners

Tank ID: 9
Piping Category: Primary Construction
Piping Description: Fiberglass

Tank ID: 9
Piping Category: Secondary Containment
Piping Description: Double wall

[Click here for Florida Oculus:](#)

AST:

Facility ID: 8515331
Facility Status: OPEN
Type Description: Retail Station
Facility Phone: (813) 681-4279
DEP Contractor Own: P
Region: STATE
Positioning Method: AGPS
Lat/Long (dms): 27 55 50 / 82 47 46

Map ID
Direction
Distance
Elevation

MAP FINDINGS

Site

Database(s)

EDR ID Number
EPA ID Number

SUNOCO-ROSEY #763 (Continued)

U001368729

Owner:

Owner Id: 922
Owner Name: AUTOMATED PETROLEUM & ENERGY CO INC (APEC)
Owner Address: PO BOX 1110
Owner Address 2: ATTN: RICK HERWEH
Owner City,St,Zip: BRANDON, FL 33509
Owner Contact: RICK HERWEH | PHY ADDRESS: 1201 OAKFIELD DR #109
Owner Phone: (813) 681-4279

Tank Id: 4
Status: Removed
Status Date: 30-JUN-1985
Install Date: 01-JUL-1953
Substance: Leaded gas
Content Description: Leaded Gas
Gallons: 10000
Tank Location: ABOVEGROUND

Tank Id: 5
Status: Removed
Status Date: 30-JUN-1985
Install Date: 01-JUL-1953
Substance: Unleaded gas
Content Description: Unleaded Gas
Gallons: 8000
Tank Location: ABOVEGROUND

[Click here for Florida Oculus:](#)

FL Financial Assurance 3:

Region: 3
Facility ID: 8515331
Facility Phone: (813) 681-4279
Facility Status: OPEN
Facility Type: A
Type Description: Retail Station
DEP CO: P
Financial Responsibility: INSURANCE
Insurance Company: LIBERTY SURPLUS INSURANCE CORP
Effective Date: 31-DEC-2015
Expire Date: 31-DEC-2016
Owner ID: 922
Owner Name: AUTOMATED PETROLEUM & ENERGY CO INC (APEC)
Owner Address: PO BOX 1110
Owner Address2: ATTN: RICK HERWEH
Owner City,St,Zip: BRANDON, FL 33509
Contact: RICK HERWEH | PHY ADDRESS: 1201 OAKFIELD DR #109
Resp Party Phone: (813) 681-4279

Region: 3
Facility ID: 8515331
Facility Phone: (813) 681-4279
Facility Status: OPEN
Facility Type: A
Type Description: Retail Station

Map ID
Direction
Distance
Elevation

MAP FINDINGS

Site

Database(s)

EDR ID Number
EPA ID Number

SUNOCO-ROSEY #763 (Continued)

U001368729

DEP CO: P
Financial Responsibility: INSURANCE
Insurance Company: ZURICH-AMERICAN
Effective Date: 23-SEP-2009
Expire Date: 23-SEP-2010
Owner ID: 922
Owner Name: AUTOMATED PETROLEUM & ENERGY CO INC (APEC)
Owner Address: PO BOX 1110
Owner Address2: ATTN: RICK HERWEH
Owner City,St,Zip: BRANDON, FL 33509
Contact: RICK HERWEH | PHY ADDRESS: 1201 OAKFIELD DR #109
Resp Party Phone: (813) 681-4279

Region: 3
Facility ID: 8515331
Facility Phone: (813) 681-4279
Facility Status: OPEN
Facility Type: A

Type Description: Retail Station
DEP CO: P
Financial Responsibility: INSURANCE
Insurance Company: COMMERCE & INDUSTRY
Effective Date: 23-SEP-2010
Expire Date: 23-SEP-2011
Owner ID: 922
Owner Name: AUTOMATED PETROLEUM & ENERGY CO INC (APEC)
Owner Address: PO BOX 1110
Owner Address2: ATTN: RICK HERWEH
Owner City,St,Zip: BRANDON, FL 33509
Contact: RICK HERWEH | PHY ADDRESS: 1201 OAKFIELD DR #109
Resp Party Phone: (813) 681-4279

Region: 3
Facility ID: 8515331
Facility Phone: (813) 681-4279
Facility Status: OPEN
Facility Type: A

Type Description: Retail Station
DEP CO: P
Financial Responsibility: NONE
Insurance Company: Not reported
Effective Date: 23-SEP-2009
Expire Date: 23-SEP-2010
Owner ID: 922
Owner Name: AUTOMATED PETROLEUM & ENERGY CO INC (APEC)
Owner Address: PO BOX 1110
Owner Address2: ATTN: RICK HERWEH
Owner City,St,Zip: BRANDON, FL 33509
Contact: RICK HERWEH | PHY ADDRESS: 1201 OAKFIELD DR #109
Resp Party Phone: (813) 681-4279

Region: 3
Facility ID: 8515331
Facility Phone: (813) 681-4279
Facility Status: OPEN
Facility Type: A
Type Description: Retail Station

Map ID
Direction
Distance
Elevation

MAP FINDINGS

Site

Database(s)

EDR ID Number
EPA ID Number

SUNOCO-ROSEY #763 (Continued)

U001368729

DEP CO: P
Financial Responsibility: INSURANCE
Insurance Company: COMMERCE & INDUSTRY
Effective Date: 23-SEP-2012
Expire Date: 23-SEP-2013
Owner ID: 922
Owner Name: AUTOMATED PETROLEUM & ENERGY CO INC (APEC)
Owner Address: PO BOX 1110
Owner Address2: ATTN: RICK HERWEH
Owner City,St,Zip: BRANDON, FL 33509
Contact: RICK HERWEH | PHY ADDRESS: 1201 OAKFIELD DR #109
Resp Party Phone: (813) 681-4279

Region: 3
Facility ID: 8515331
Facility Phone: (813) 681-4279
Facility Status: OPEN
Facility Type: A

Type Description: Retail Station
DEP CO: P
Financial Responsibility: INSURANCE
Insurance Company: COMMERCE & INDUSTRY
Effective Date: 23-SEP-2011
Expire Date: 23-SEP-2012
Owner ID: 922
Owner Name: AUTOMATED PETROLEUM & ENERGY CO INC (APEC)
Owner Address: PO BOX 1110
Owner Address2: ATTN: RICK HERWEH
Owner City,St,Zip: BRANDON, FL 33509
Contact: RICK HERWEH | PHY ADDRESS: 1201 OAKFIELD DR #109
Resp Party Phone: (813) 681-4279

Region: 3
Facility ID: 8515331
Facility Phone: (813) 681-4279
Facility Status: OPEN
Facility Type: A

Type Description: Retail Station
DEP CO: P
Financial Responsibility: INSURANCE
Insurance Company: COMMERCE & INDUSTRY
Effective Date: 23-SEP-2013
Expire Date: 23-SEP-2014
Owner ID: 922
Owner Name: AUTOMATED PETROLEUM & ENERGY CO INC (APEC)
Owner Address: PO BOX 1110
Owner Address2: ATTN: RICK HERWEH
Owner City,St,Zip: BRANDON, FL 33509
Contact: RICK HERWEH | PHY ADDRESS: 1201 OAKFIELD DR #109
Resp Party Phone: (813) 681-4279

Region: 3
Facility ID: 8515331
Facility Phone: (813) 681-4279
Facility Status: OPEN
Facility Type: A
Type Description: Retail Station

Map ID
 Direction
 Distance
 Elevation

MAP FINDINGS

Site

Database(s)

EDR ID Number
 EPA ID Number

SUNOCO-ROSEY #763 (Continued)

U001368729

DEP CO: P
 Financial Responsibility: INSURANCE
 Insurance Company: LIBERTY SURPLUS INSURANCE CORP
 Effective Date: Not reported
 Expire Date: Not reported
 Owner ID: 922
 Owner Name: AUTOMATED PETROLEUM & ENERGY CO INC (APEC)
 Owner Address: PO BOX 1110
 Owner Address2: ATTN: RICK HERWEH
 Owner City,St,Zip: BRANDON, FL 33509
 Contact: RICK HERWEH | PHY ADDRESS: 1201 OAKFIELD DR #109
 Resp Party Phone: (813) 681-4279

33
WNW
 1/4-1/2
 0.483 mi.
 2548 ft.

1573 S FORT HARRISON AVE SITE
1573 S FORT HARRISON AVENUE
CLEARWATER, FL 33756

US BROWNFIELDS **1016356781**
FINDS **N/A**

Relative:
Lower
Actual:
35 ft.

US BROWNFIELDS:
 Property Name: 1573 S FORT HARRISON AVE SITE
 Recipient Name: Clearwater, City of
 Grant Type: Assessment
 Property Number: 21/29/15/00000/440/2000
 Parcel size: .96
 Latitude: 27.940365
 Longitude: -82.798164
 HCM Label: Not reported
 Map Scale: Not reported
 Point of Reference: Not reported
 Highlights: Not reported
 Datum: Not reported
 Acres Property ID: 113150
 IC Data Access: Not reported
 Start Date: Not reported
 Redev Completion Date: Not reported
 Completed Date: Not reported
 Acres Cleaned Up: Not reported
 Cleanup Funding: Not reported
 Cleanup Funding Source: Not reported
 Assessment Funding: 5650
 Assessment Funding Source: US EPA - Brownfields Assessment Cooperative Agreement
 Redevelopment Funding: Not reported
 Redev. Funding Source: Not reported
 Redev. Funding Entity Name: Not reported
 Redevelopment Start Date: Not reported
 Assessment Funding Entity: EPA
 Cleanup Funding Entity: Not reported
 Grant Type: Hazardous & Petroleum
 Accomplishment Type: Phase I Environmental Assessment
 Accomplishment Count: 1
 Cooperative Agreement Number: 96486307
 Start Date: 03/25/2008 00:00:00
 Ownership Entity: Private
 Completion Date: 05/31/2008 00:00:00
 Current Owner: 1573 LLC
 Did Owner Change: N
 Cleanup Required: N

Map ID
Direction
Distance
Elevation

MAP FINDINGS

Site

Database(s)

EDR ID Number
EPA ID Number

1573 S FORT HARRISON AVE SITE (Continued)

1016356781

Video Available:	N
Photo Available:	Y
Institutional Controls Required:	N
IC Category Proprietary Controls:	Not reported
IC Cat. Info. Devices:	Not reported
IC Cat. Gov. Controls:	Not reported
IC Cat. Enforcement Permit Tools:	Not reported
IC in place date:	Not reported
IC in place:	Not reported
State/tribal program date:	Not reported
State/tribal program ID:	Not reported
State/tribal NFA date:	Not reported
Air contaminated:	Not reported
Air cleaned:	Not reported
Asbestos found:	Not reported
Asbestos cleaned:	Not reported
Controlled substance found:	Not reported
Controlled substance cleaned:	Not reported
Drinking water affected:	Not reported
Drinking water cleaned:	Not reported
Groundwater affected:	Not reported
Groundwater cleaned:	Not reported
Lead contaminant found:	Not reported
Lead cleaned up:	Not reported
No media affected:	Y
Unknown media affected:	Not reported
Other cleaned up:	Not reported
Other metals found:	Not reported
Other metals cleaned:	Not reported
Other contaminants found:	Not reported
Other contams found description:	Not reported
PAHs found:	Not reported
PAHs cleaned up:	Not reported
PCBs found:	Not reported
PCBs cleaned up:	Not reported
Petro products found:	Not reported
Petro products cleaned:	Not reported
Sediments found:	Not reported
Sediments cleaned:	Not reported
Soil affected:	Not reported
Soil cleaned up:	Not reported
Surface water cleaned:	Not reported
VOCs found:	Not reported
VOCs cleaned:	Not reported
Cleanup other description:	Not reported
Num. of cleanup and re-dev. jobs:	Not reported
Past use greenspace acreage:	Not reported
Past use residential acreage:	Not reported
Surface Water:	Not reported
Past use commercial acreage:	.96
Past use industrial acreage:	Not reported
Future use greenspace acreage:	Not reported
Future use residential acreage:	Not reported
Future use commercial acreage:	.96
Future use industrial acreage:	Not reported
Greenspace acreage and type:	Not reported
Superfund Fed. landowner flag:	N

Map ID
Direction
Distance
Elevation

MAP FINDINGS

Site

Database(s)

EDR ID Number
EPA ID Number

1573 S FORT HARRISON AVE SITE (Continued)

1016356781

Arsenic cleaned up:	Not reported
Cadmium cleaned up:	Not reported
Chromium cleaned up:	Not reported
Copper cleaned up:	Not reported
Iron cleaned up:	Not reported
mercury cleaned up:	Not reported
Nickel Cleaned Up:	Not reported
No clean up:	Not reported
Pesticides cleaned up:	Not reported
Selenium cleaned up:	Not reported
SVOCs cleaned up:	Not reported
Unknown clean up:	Not reported
Arsenic contaminant found:	Not reported
Cadmium contaminant found:	Not reported
Chromium contaminant found:	Not reported
Copper contaminant found:	Not reported
Iron contaminant found:	Not reported
Mercury contaminant found:	Not reported
Nickel contaminant found:	Not reported
No contaminant found:	Not reported
Pesticides contaminant found:	Not reported
Selenium contaminant found:	Not reported
SVOCs contaminant found:	Not reported
Unknown contaminant found:	Not reported
Future Use: Multistory	Not reported
Media affected Bluiding Material:	Not reported
Media affected indoor air:	Not reported
Building material media cleaned up:	Not reported
Indoor air media cleaned up:	Not reported
Unknown media cleaned up:	Not reported
Past Use: Multistory	Not reported
Property Description:	Subject property is anticipated to have been undeveloped prior to the development present during the Phase I ESA.
Below Poverty Number:	1266
Below Poverty Percent:	33.2%
Meidan Income:	3454
Meidan Income Number:	2223
Meidan Income Percent:	58.3%
Vacant Housing Number:	333
Vacant Housing Percent:	18.0%
Unemployed Number:	448
Unemployed Percent:	11.8%

FINDS:

Registry ID: 110042300364

Environmental Interest/Information System

US EPA Assessment, Cleanup and Redevelopment Exchange System (ACRES) is an federal online database for Brownfields Grantees to electronically submit data directly to EPA.

[Click this hyperlink](#) while viewing on your computer to access additional FINDS: detail in the EDR Site Report.

Count: 0 records.

ORPHAN SUMMARY

<u>City</u>	<u>EDR ID</u>	<u>Site Name</u>	<u>Site Address</u>	<u>Zip</u>	<u>Database(s)</u>
NO SITES FOUND					

GOVERNMENT RECORDS SEARCHED / DATA CURRENCY TRACKING

To maintain currency of the following federal and state databases, EDR contacts the appropriate governmental agency on a monthly or quarterly basis, as required.

Number of Days to Update: Provides confirmation that EDR is reporting records that have been updated within 90 days from the date the government agency made the information available to the public.

STANDARD ENVIRONMENTAL RECORDS

Federal NPL site list

NPL: National Priority List

National Priorities List (Superfund). The NPL is a subset of CERCLIS and identifies over 1,200 sites for priority cleanup under the Superfund Program. NPL sites may encompass relatively large areas. As such, EDR provides polygon coverage for over 1,000 NPL site boundaries produced by EPA's Environmental Photographic Interpretation Center (EPIC) and regional EPA offices.

Date of Government Version: 12/11/2017	Source: EPA
Date Data Arrived at EDR: 12/22/2017	Telephone: N/A
Date Made Active in Reports: 01/05/2018	Last EDR Contact: 04/27/2018
Number of Days to Update: 14	Next Scheduled EDR Contact: 07/16/2018
	Data Release Frequency: Quarterly

NPL Site Boundaries

Sources:

EPA's Environmental Photographic Interpretation Center (EPIC)
Telephone: 202-564-7333

EPA Region 1
Telephone 617-918-1143

EPA Region 6
Telephone: 214-655-6659

EPA Region 3
Telephone 215-814-5418

EPA Region 7
Telephone: 913-551-7247

EPA Region 4
Telephone 404-562-8033

EPA Region 8
Telephone: 303-312-6774

EPA Region 5
Telephone 312-886-6686

EPA Region 9
Telephone: 415-947-4246

EPA Region 10
Telephone 206-553-8665

Proposed NPL: Proposed National Priority List Sites

A site that has been proposed for listing on the National Priorities List through the issuance of a proposed rule in the Federal Register. EPA then accepts public comments on the site, responds to the comments, and places on the NPL those sites that continue to meet the requirements for listing.

Date of Government Version: 12/11/2017	Source: EPA
Date Data Arrived at EDR: 12/22/2017	Telephone: N/A
Date Made Active in Reports: 01/05/2018	Last EDR Contact: 04/27/2018
Number of Days to Update: 14	Next Scheduled EDR Contact: 07/16/2018
	Data Release Frequency: Quarterly

NPL LIENS: Federal Superfund Liens

Federal Superfund Liens. Under the authority granted the USEPA by CERCLA of 1980, the USEPA has the authority to file liens against real property in order to recover remedial action expenditures or when the property owner received notification of potential liability. USEPA compiles a listing of filed notices of Superfund Liens.

Date of Government Version: 10/15/1991	Source: EPA
Date Data Arrived at EDR: 02/02/1994	Telephone: 202-564-4267
Date Made Active in Reports: 03/30/1994	Last EDR Contact: 08/15/2011
Number of Days to Update: 56	Next Scheduled EDR Contact: 11/28/2011
	Data Release Frequency: No Update Planned

GOVERNMENT RECORDS SEARCHED / DATA CURRENCY TRACKING

Federal Delisted NPL site list

Delisted NPL: National Priority List Deletions

The National Oil and Hazardous Substances Pollution Contingency Plan (NCP) establishes the criteria that the EPA uses to delete sites from the NPL. In accordance with 40 CFR 300.425.(e), sites may be deleted from the NPL where no further response is appropriate.

Date of Government Version: 12/11/2017	Source: EPA
Date Data Arrived at EDR: 12/22/2017	Telephone: N/A
Date Made Active in Reports: 01/05/2018	Last EDR Contact: 04/27/2018
Number of Days to Update: 14	Next Scheduled EDR Contact: 07/16/2018
	Data Release Frequency: Quarterly

Federal CERCLIS list

FEDERAL FACILITY: Federal Facility Site Information listing

A listing of National Priority List (NPL) and Base Realignment and Closure (BRAC) sites found in the Comprehensive Environmental Response, Compensation and Liability Information System (CERCLIS) Database where EPA Federal Facilities Restoration and Reuse Office is involved in cleanup activities.

Date of Government Version: 11/07/2016	Source: Environmental Protection Agency
Date Data Arrived at EDR: 01/05/2017	Telephone: 703-603-8704
Date Made Active in Reports: 04/07/2017	Last EDR Contact: 04/06/2018
Number of Days to Update: 92	Next Scheduled EDR Contact: 07/16/2018
	Data Release Frequency: Varies

SEMS: Superfund Enterprise Management System

SEMS (Superfund Enterprise Management System) tracks hazardous waste sites, potentially hazardous waste sites, and remedial activities performed in support of EPA's Superfund Program across the United States. The list was formerly know as CERCLIS, renamed to SEMS by the EPA in 2015. The list contains data on potentially hazardous waste sites that have been reported to the USEPA by states, municipalities, private companies and private persons, pursuant to Section 103 of the Comprehensive Environmental Response, Compensation, and Liability Act (CERCLA). This dataset also contains sites which are either proposed to or on the National Priorities List (NPL) and the sites which are in the screening and assessment phase for possible inclusion on the NPL.

Date of Government Version: 01/09/2018	Source: EPA
Date Data Arrived at EDR: 02/06/2018	Telephone: 800-424-9346
Date Made Active in Reports: 04/13/2018	Last EDR Contact: 04/27/2018
Number of Days to Update: 66	Next Scheduled EDR Contact: 07/30/2018
	Data Release Frequency: Quarterly

Federal CERCLIS NFRAP site list

SEMS-ARCHIVE: Superfund Enterprise Management System Archive

GOVERNMENT RECORDS SEARCHED / DATA CURRENCY TRACKING

SEMS-ARCHIVE (Superfund Enterprise Management System Archive) tracks sites that have no further interest under the Federal Superfund Program based on available information. The list was formerly known as the CERCLIS-NFRAP, renamed to SEMS ARCHIVE by the EPA in 2015. EPA may perform a minimal level of assessment work at a site while it is archived if site conditions change and/or new information becomes available. Archived sites have been removed and archived from the inventory of SEMS sites. Archived status indicates that, to the best of EPA's knowledge, assessment at a site has been completed and that EPA has determined no further steps will be taken to list the site on the National Priorities List (NPL), unless information indicates this decision was not appropriate or other considerations require a recommendation for listing at a later time. The decision does not necessarily mean that there is no hazard associated with a given site; it only means that, based upon available information, the location is not judged to be potential NPL site.

Date of Government Version: 01/09/2018	Source: EPA
Date Data Arrived at EDR: 02/06/2018	Telephone: 800-424-9346
Date Made Active in Reports: 04/13/2018	Last EDR Contact: 04/27/2018
Number of Days to Update: 66	Next Scheduled EDR Contact: 07/30/2018
	Data Release Frequency: Quarterly

Federal RCRA CORRACTS facilities list

CORRACTS: Corrective Action Report

CORRACTS identifies hazardous waste handlers with RCRA corrective action activity.

Date of Government Version: 12/11/2017	Source: EPA
Date Data Arrived at EDR: 12/26/2017	Telephone: 800-424-9346
Date Made Active in Reports: 02/09/2018	Last EDR Contact: 03/28/2018
Number of Days to Update: 45	Next Scheduled EDR Contact: 07/09/2018
	Data Release Frequency: Quarterly

Federal RCRA non-CORRACTS TSD facilities list

RCRA-TSDF: RCRA - Treatment, Storage and Disposal

RCRAInfo is EPA's comprehensive information system, providing access to data supporting the Resource Conservation and Recovery Act (RCRA) of 1976 and the Hazardous and Solid Waste Amendments (HSWA) of 1984. The database includes selective information on sites which generate, transport, store, treat and/or dispose of hazardous waste as defined by the Resource Conservation and Recovery Act (RCRA). Transporters are individuals or entities that move hazardous waste from the generator offsite to a facility that can recycle, treat, store, or dispose of the waste. TSDFs treat, store, or dispose of the waste.

Date of Government Version: 12/11/2017	Source: Environmental Protection Agency
Date Data Arrived at EDR: 12/26/2017	Telephone: (404) 562-8651
Date Made Active in Reports: 02/09/2018	Last EDR Contact: 03/28/2018
Number of Days to Update: 45	Next Scheduled EDR Contact: 07/09/2018
	Data Release Frequency: Quarterly

Federal RCRA generators list

RCRA-LQG: RCRA - Large Quantity Generators

RCRAInfo is EPA's comprehensive information system, providing access to data supporting the Resource Conservation and Recovery Act (RCRA) of 1976 and the Hazardous and Solid Waste Amendments (HSWA) of 1984. The database includes selective information on sites which generate, transport, store, treat and/or dispose of hazardous waste as defined by the Resource Conservation and Recovery Act (RCRA). Large quantity generators (LQGs) generate over 1,000 kilograms (kg) of hazardous waste, or over 1 kg of acutely hazardous waste per month.

Date of Government Version: 12/11/2017	Source: Environmental Protection Agency
Date Data Arrived at EDR: 12/26/2017	Telephone: (404) 562-8651
Date Made Active in Reports: 02/09/2018	Last EDR Contact: 03/28/2018
Number of Days to Update: 45	Next Scheduled EDR Contact: 07/09/2018
	Data Release Frequency: Quarterly

GOVERNMENT RECORDS SEARCHED / DATA CURRENCY TRACKING

RCRA-SQG: RCRA - Small Quantity Generators

RCRAInfo is EPA's comprehensive information system, providing access to data supporting the Resource Conservation and Recovery Act (RCRA) of 1976 and the Hazardous and Solid Waste Amendments (HSWA) of 1984. The database includes selective information on sites which generate, transport, store, treat and/or dispose of hazardous waste as defined by the Resource Conservation and Recovery Act (RCRA). Small quantity generators (SQGs) generate between 100 kg and 1,000 kg of hazardous waste per month.

Date of Government Version: 12/11/2017	Source: Environmental Protection Agency
Date Data Arrived at EDR: 12/26/2017	Telephone: (404) 562-8651
Date Made Active in Reports: 02/09/2018	Last EDR Contact: 03/28/2018
Number of Days to Update: 45	Next Scheduled EDR Contact: 07/09/2018
	Data Release Frequency: Quarterly

RCRA-CESQG: RCRA - Conditionally Exempt Small Quantity Generators

RCRAInfo is EPA's comprehensive information system, providing access to data supporting the Resource Conservation and Recovery Act (RCRA) of 1976 and the Hazardous and Solid Waste Amendments (HSWA) of 1984. The database includes selective information on sites which generate, transport, store, treat and/or dispose of hazardous waste as defined by the Resource Conservation and Recovery Act (RCRA). Conditionally exempt small quantity generators (CESQGs) generate less than 100 kg of hazardous waste, or less than 1 kg of acutely hazardous waste per month.

Date of Government Version: 12/11/2017	Source: Environmental Protection Agency
Date Data Arrived at EDR: 12/26/2017	Telephone: (404) 562-8651
Date Made Active in Reports: 02/09/2018	Last EDR Contact: 03/28/2018
Number of Days to Update: 45	Next Scheduled EDR Contact: 07/09/2018
	Data Release Frequency: Quarterly

Federal institutional controls / engineering controls registries

LUCIS: Land Use Control Information System

LUCIS contains records of land use control information pertaining to the former Navy Base Realignment and Closure properties.

Date of Government Version: 02/16/2018	Source: Department of the Navy
Date Data Arrived at EDR: 02/22/2018	Telephone: 843-820-7326
Date Made Active in Reports: 05/11/2018	Last EDR Contact: 05/09/2018
Number of Days to Update: 78	Next Scheduled EDR Contact: 08/27/2018
	Data Release Frequency: Varies

US ENG CONTROLS: Engineering Controls Sites List

A listing of sites with engineering controls in place. Engineering controls include various forms of caps, building foundations, liners, and treatment methods to create pathway elimination for regulated substances to enter environmental media or effect human health.

Date of Government Version: 02/13/2018	Source: Environmental Protection Agency
Date Data Arrived at EDR: 02/27/2018	Telephone: 703-603-0695
Date Made Active in Reports: 05/11/2018	Last EDR Contact: 02/27/2018
Number of Days to Update: 73	Next Scheduled EDR Contact: 06/11/2018
	Data Release Frequency: Varies

US INST CONTROL: Sites with Institutional Controls

A listing of sites with institutional controls in place. Institutional controls include administrative measures, such as groundwater use restrictions, construction restrictions, property use restrictions, and post remediation care requirements intended to prevent exposure to contaminants remaining on site. Deed restrictions are generally required as part of the institutional controls.

Date of Government Version: 02/13/2018	Source: Environmental Protection Agency
Date Data Arrived at EDR: 02/27/2018	Telephone: 703-603-0695
Date Made Active in Reports: 05/11/2018	Last EDR Contact: 02/27/2018
Number of Days to Update: 73	Next Scheduled EDR Contact: 06/11/2018
	Data Release Frequency: Varies

GOVERNMENT RECORDS SEARCHED / DATA CURRENCY TRACKING

Federal ERNS list

ERNS: Emergency Response Notification System

Emergency Response Notification System. ERNS records and stores information on reported releases of oil and hazardous substances.

Date of Government Version: 01/16/2018

Date Data Arrived at EDR: 01/19/2018

Date Made Active in Reports: 03/23/2018

Number of Days to Update: 63

Source: National Response Center, United States Coast Guard

Telephone: 202-267-2180

Last EDR Contact: 03/27/2018

Next Scheduled EDR Contact: 07/09/2018

Data Release Frequency: Quarterly

State- and tribal - equivalent CERCLIS

SHWS: Florida's State-Funded Action Sites

State Hazardous Waste Sites. State hazardous waste site records are the states' equivalent to CERCLIS. These sites may or may not already be listed on the federal CERCLIS list. Priority sites planned for cleanup using state funds (state equivalent of Superfund) are identified along with sites where cleanup will be paid for by potentially responsible parties. Available information varies by state.

Date of Government Version: 02/01/2018

Date Data Arrived at EDR: 02/21/2018

Date Made Active in Reports: 04/09/2018

Number of Days to Update: 47

Source: Department of Environmental Protection

Telephone: 850-488-0190

Last EDR Contact: 02/21/2018

Next Scheduled EDR Contact: 06/04/2018

Data Release Frequency: Semi-Annually

State and tribal landfill and/or solid waste disposal site lists

SWF/LF: Solid Waste Facility Database

Solid Waste Facilities/Landfill Sites. SWF/LF type records typically contain an inventory of solid waste disposal facilities or landfills in a particular state. Depending on the state, these may be active or inactive facilities or open dumps that failed to meet RCRA Subtitle D Section 4004 criteria for solid waste landfills or disposal sites.

Date of Government Version: 04/16/2018

Date Data Arrived at EDR: 04/17/2018

Date Made Active in Reports: 04/24/2018

Number of Days to Update: 7

Source: Department of Environmental Protection

Telephone: 850-922-7121

Last EDR Contact: 04/17/2018

Next Scheduled EDR Contact: 07/30/2018

Data Release Frequency: Quarterly

State and tribal leaking storage tank lists

LUST: Petroleum Contamination Detail Report

Leaking Underground Storage Tank Incident Reports. LUST records contain an inventory of reported leaking underground storage tank incidents. Not all states maintain these records, and the information stored varies by state.

Date of Government Version: 04/09/2018

Date Data Arrived at EDR: 05/04/2018

Date Made Active in Reports: 05/22/2018

Number of Days to Update: 18

Source: Department of Environmental Protection

Telephone: 850-245-8839

Last EDR Contact: 05/01/2018

Next Scheduled EDR Contact: 08/13/2018

Data Release Frequency: Quarterly

LAST: Leaking Aboveground Storage Tank Listing

The file for Leaking Aboveground Storage Tanks. Please remember STCM does not track the source of the discharge so the agency provides a list of facilities with an aboveground tank and an open discharge split by facilities with aboveground tanks only and facilities with aboveground and underground tanks.

Date of Government Version: 04/26/2018

Date Data Arrived at EDR: 05/01/2018

Date Made Active in Reports: 05/22/2018

Number of Days to Update: 21

Source: Department of Environmental Protection

Telephone: 850-245-8799

Last EDR Contact: 04/25/2018

Next Scheduled EDR Contact: 08/13/2018

Data Release Frequency: Varies

GOVERNMENT RECORDS SEARCHED / DATA CURRENCY TRACKING

INDIAN LUST R10: Leaking Underground Storage Tanks on Indian Land
LUSTs on Indian land in Alaska, Idaho, Oregon and Washington.

Date of Government Version: 10/24/2017	Source: EPA Region 10
Date Data Arrived at EDR: 01/23/2018	Telephone: 206-553-2857
Date Made Active in Reports: 04/13/2018	Last EDR Contact: 05/18/2018
Number of Days to Update: 80	Next Scheduled EDR Contact: 08/06/2018
	Data Release Frequency: Varies

INDIAN LUST R9: Leaking Underground Storage Tanks on Indian Land
LUSTs on Indian land in Arizona, California, New Mexico and Nevada

Date of Government Version: 09/30/2017	Source: Environmental Protection Agency
Date Data Arrived at EDR: 01/23/2018	Telephone: 415-972-3372
Date Made Active in Reports: 04/13/2018	Last EDR Contact: 05/18/2018
Number of Days to Update: 80	Next Scheduled EDR Contact: 08/06/2018
	Data Release Frequency: Varies

INDIAN LUST R8: Leaking Underground Storage Tanks on Indian Land
LUSTs on Indian land in Colorado, Montana, North Dakota, South Dakota, Utah and Wyoming.

Date of Government Version: 10/12/2017	Source: EPA Region 8
Date Data Arrived at EDR: 01/23/2018	Telephone: 303-312-6271
Date Made Active in Reports: 04/13/2018	Last EDR Contact: 05/18/2018
Number of Days to Update: 80	Next Scheduled EDR Contact: 08/06/2018
	Data Release Frequency: Varies

INDIAN LUST R7: Leaking Underground Storage Tanks on Indian Land
LUSTs on Indian land in Iowa, Kansas, and Nebraska

Date of Government Version: 10/12/2017	Source: EPA Region 7
Date Data Arrived at EDR: 01/23/2018	Telephone: 913-551-7003
Date Made Active in Reports: 04/13/2018	Last EDR Contact: 05/18/2018
Number of Days to Update: 80	Next Scheduled EDR Contact: 08/06/2018
	Data Release Frequency: Varies

INDIAN LUST R6: Leaking Underground Storage Tanks on Indian Land
LUSTs on Indian land in New Mexico and Oklahoma.

Date of Government Version: 01/06/2018	Source: EPA Region 6
Date Data Arrived at EDR: 01/23/2018	Telephone: 214-665-6597
Date Made Active in Reports: 04/13/2018	Last EDR Contact: 05/18/2018
Number of Days to Update: 80	Next Scheduled EDR Contact: 08/06/2018
	Data Release Frequency: Varies

INDIAN LUST R1: Leaking Underground Storage Tanks on Indian Land
A listing of leaking underground storage tank locations on Indian Land.

Date of Government Version: 10/14/2017	Source: EPA Region 1
Date Data Arrived at EDR: 01/23/2018	Telephone: 617-918-1313
Date Made Active in Reports: 04/13/2018	Last EDR Contact: 05/18/2018
Number of Days to Update: 80	Next Scheduled EDR Contact: 08/06/2018
	Data Release Frequency: Varies

INDIAN LUST R5: Leaking Underground Storage Tanks on Indian Land
Leaking underground storage tanks located on Indian Land in Michigan, Minnesota and Wisconsin.

Date of Government Version: 10/16/2017	Source: EPA, Region 5
Date Data Arrived at EDR: 01/23/2018	Telephone: 312-886-7439
Date Made Active in Reports: 04/13/2018	Last EDR Contact: 05/18/2018
Number of Days to Update: 80	Next Scheduled EDR Contact: 08/06/2018
	Data Release Frequency: Varies

GOVERNMENT RECORDS SEARCHED / DATA CURRENCY TRACKING

INDIAN LUST R4: Leaking Underground Storage Tanks on Indian Land
LUSTs on Indian land in Florida, Mississippi and North Carolina.

Date of Government Version: 10/14/2017	Source: EPA Region 4
Date Data Arrived at EDR: 01/23/2018	Telephone: 404-562-8677
Date Made Active in Reports: 04/13/2018	Last EDR Contact: 05/16/2018
Number of Days to Update: 80	Next Scheduled EDR Contact: 08/06/2018
	Data Release Frequency: Varies

State and tribal registered storage tank lists

FF TANKS: Federal Facilities Listing
A listing of federal facilities with storage tanks.

Date of Government Version: 03/21/2018	Source: Department of Environmental Protection
Date Data Arrived at EDR: 03/27/2018	Telephone: 850-245-8250
Date Made Active in Reports: 04/09/2018	Last EDR Contact: 03/22/2018
Number of Days to Update: 13	Next Scheduled EDR Contact: 07/09/2018
	Data Release Frequency: Quarterly

FEMA UST: Underground Storage Tank Listing
A listing of all FEMA owned underground storage tanks.

Date of Government Version: 05/15/2017	Source: FEMA
Date Data Arrived at EDR: 05/30/2017	Telephone: 202-646-5797
Date Made Active in Reports: 10/13/2017	Last EDR Contact: 04/13/2018
Number of Days to Update: 136	Next Scheduled EDR Contact: 07/23/2018
	Data Release Frequency: Varies

UST: Storage Tank Facility Information
Registered Underground Storage Tanks. UST's are regulated under Subtitle I of the Resource Conservation and Recovery Act (RCRA) and must be registered with the state department responsible for administering the UST program. Available information varies by state program.

Date of Government Version: 04/09/2018	Source: Department of Environmental Protection
Date Data Arrived at EDR: 05/03/2018	Telephone: 850-245-8839
Date Made Active in Reports: 05/21/2018	Last EDR Contact: 05/03/2018
Number of Days to Update: 18	Next Scheduled EDR Contact: 08/13/2018
	Data Release Frequency: Quarterly

AST: Storage Tank Facility Information
Registered Aboveground Storage Tanks.

Date of Government Version: 04/09/2018	Source: Department of Environmental Protection
Date Data Arrived at EDR: 05/03/2018	Telephone: 850-245-8839
Date Made Active in Reports: 05/21/2018	Last EDR Contact: 05/03/2018
Number of Days to Update: 18	Next Scheduled EDR Contact: 08/13/2018
	Data Release Frequency: Quarterly

INDIAN UST R9: Underground Storage Tanks on Indian Land
The Indian Underground Storage Tank (UST) database provides information about underground storage tanks on Indian land in EPA Region 9 (Arizona, California, Hawaii, Nevada, the Pacific Islands, and Tribal Nations).

Date of Government Version: 09/30/2017	Source: EPA Region 9
Date Data Arrived at EDR: 01/23/2018	Telephone: 415-972-3368
Date Made Active in Reports: 04/13/2018	Last EDR Contact: 05/18/2018
Number of Days to Update: 80	Next Scheduled EDR Contact: 08/06/2018
	Data Release Frequency: Varies

GOVERNMENT RECORDS SEARCHED / DATA CURRENCY TRACKING

INDIAN UST R1: Underground Storage Tanks on Indian Land

The Indian Underground Storage Tank (UST) database provides information about underground storage tanks on Indian land in EPA Region 1 (Connecticut, Maine, Massachusetts, New Hampshire, Rhode Island, Vermont and ten Tribal Nations).

Date of Government Version: 10/14/2017	Source: EPA, Region 1
Date Data Arrived at EDR: 01/23/2018	Telephone: 617-918-1313
Date Made Active in Reports: 04/13/2018	Last EDR Contact: 05/18/2018
Number of Days to Update: 80	Next Scheduled EDR Contact: 08/06/2018
	Data Release Frequency: Varies

INDIAN UST R10: Underground Storage Tanks on Indian Land

The Indian Underground Storage Tank (UST) database provides information about underground storage tanks on Indian land in EPA Region 10 (Alaska, Idaho, Oregon, Washington, and Tribal Nations).

Date of Government Version: 10/24/2017	Source: EPA Region 10
Date Data Arrived at EDR: 01/23/2018	Telephone: 206-553-2857
Date Made Active in Reports: 04/13/2018	Last EDR Contact: 05/18/2018
Number of Days to Update: 80	Next Scheduled EDR Contact: 08/06/2018
	Data Release Frequency: Varies

INDIAN UST R7: Underground Storage Tanks on Indian Land

The Indian Underground Storage Tank (UST) database provides information about underground storage tanks on Indian land in EPA Region 7 (Iowa, Kansas, Missouri, Nebraska, and 9 Tribal Nations).

Date of Government Version: 01/13/2018	Source: EPA Region 7
Date Data Arrived at EDR: 01/23/2018	Telephone: 913-551-7003
Date Made Active in Reports: 04/13/2018	Last EDR Contact: 05/18/2018
Number of Days to Update: 80	Next Scheduled EDR Contact: 08/06/2018
	Data Release Frequency: Varies

INDIAN UST R6: Underground Storage Tanks on Indian Land

The Indian Underground Storage Tank (UST) database provides information about underground storage tanks on Indian land in EPA Region 6 (Louisiana, Arkansas, Oklahoma, New Mexico, Texas and 65 Tribes).

Date of Government Version: 04/24/2017	Source: EPA Region 6
Date Data Arrived at EDR: 07/27/2017	Telephone: 214-665-7591
Date Made Active in Reports: 12/08/2017	Last EDR Contact: 05/18/2018
Number of Days to Update: 134	Next Scheduled EDR Contact: 08/06/2018
	Data Release Frequency: Varies

INDIAN UST R5: Underground Storage Tanks on Indian Land

The Indian Underground Storage Tank (UST) database provides information about underground storage tanks on Indian land in EPA Region 5 (Michigan, Minnesota and Wisconsin and Tribal Nations).

Date of Government Version: 10/16/2017	Source: EPA Region 5
Date Data Arrived at EDR: 01/23/2018	Telephone: 312-886-6136
Date Made Active in Reports: 04/13/2018	Last EDR Contact: 05/18/2018
Number of Days to Update: 80	Next Scheduled EDR Contact: 08/06/2018
	Data Release Frequency: Varies

INDIAN UST R4: Underground Storage Tanks on Indian Land

The Indian Underground Storage Tank (UST) database provides information about underground storage tanks on Indian land in EPA Region 4 (Alabama, Florida, Georgia, Kentucky, Mississippi, North Carolina, South Carolina, Tennessee and Tribal Nations)

Date of Government Version: 10/14/2017	Source: EPA Region 4
Date Data Arrived at EDR: 01/23/2018	Telephone: 404-562-9424
Date Made Active in Reports: 04/13/2018	Last EDR Contact: 05/16/2018
Number of Days to Update: 80	Next Scheduled EDR Contact: 08/06/2018
	Data Release Frequency: Varies

GOVERNMENT RECORDS SEARCHED / DATA CURRENCY TRACKING

INDIAN UST R8: Underground Storage Tanks on Indian Land

The Indian Underground Storage Tank (UST) database provides information about underground storage tanks on Indian land in EPA Region 8 (Colorado, Montana, North Dakota, South Dakota, Utah, Wyoming and 27 Tribal Nations).

Date of Government Version: 10/12/2017	Source: EPA Region 8
Date Data Arrived at EDR: 01/23/2018	Telephone: 303-312-6137
Date Made Active in Reports: 04/13/2018	Last EDR Contact: 05/18/2018
Number of Days to Update: 80	Next Scheduled EDR Contact: 08/06/2018
	Data Release Frequency: Varies

TANKS: Storage Tank Facility List

This listing includes storage tank facilities that do not have tank information. The tanks have either be closed or removed from the site, but the facilities were still registered at some point in history.

Date of Government Version: 04/09/2018	Source: Department of Environmental Protection
Date Data Arrived at EDR: 05/03/2018	Telephone: 850-245-8841
Date Made Active in Reports: 05/21/2018	Last EDR Contact: 05/03/2018
Number of Days to Update: 18	Next Scheduled EDR Contact: 08/13/2018
	Data Release Frequency: Quarterly

State and tribal institutional control / engineering control registries

ENG CONTROLS: Institutional Controls Registry

The registry is a database of all contaminated sites in the state of Florida which are subject to engineering controls. Engineering Controls encompass a variety of engineered remedies to contain and/or reduce contamination, and/or physical barriers intended to limit access to property. ECs include fences, signs, guards, landfill caps, provision of potable water, slurry walls, sheet pile (vertical caps), pumping and treatment of groundwater, monitoring wells, and vapor extraction systems.

Date of Government Version: 04/02/2018	Source: Department of Environmental Protection
Date Data Arrived at EDR: 04/04/2018	Telephone: 850-245-8927
Date Made Active in Reports: 04/24/2018	Last EDR Contact: 04/04/2018
Number of Days to Update: 20	Next Scheduled EDR Contact: 07/16/2018
	Data Release Frequency: Semi-Annually

Inst Control: Institutional Controls Registry

The registry is a database of all contaminated sites in the state of Florida which are subject to institutional and engineering controls.

Date of Government Version: 04/02/2018	Source: Department of Environmental Protection
Date Data Arrived at EDR: 04/04/2018	Telephone: 850-245-8927
Date Made Active in Reports: 04/24/2018	Last EDR Contact: 04/04/2018
Number of Days to Update: 20	Next Scheduled EDR Contact: 07/16/2018
	Data Release Frequency: Semi-Annually

State and tribal voluntary cleanup sites

VCP: Voluntary Cleanup Sites

Listing of closed and active voluntary cleanup sites.

Date of Government Version: 03/20/2018	Source: Department of Environmental Protection
Date Data Arrived at EDR: 03/22/2018	Telephone: 850-245-8705
Date Made Active in Reports: 04/09/2018	Last EDR Contact: 05/16/2018
Number of Days to Update: 18	Next Scheduled EDR Contact: 09/03/2018
	Data Release Frequency: Varies

INDIAN VCP R1: Voluntary Cleanup Priority Listing

A listing of voluntary cleanup priority sites located on Indian Land located in Region 1.

GOVERNMENT RECORDS SEARCHED / DATA CURRENCY TRACKING

Date of Government Version: 07/27/2015
Date Data Arrived at EDR: 09/29/2015
Date Made Active in Reports: 02/18/2016
Number of Days to Update: 142

Source: EPA, Region 1
Telephone: 617-918-1102
Last EDR Contact: 03/21/2018
Next Scheduled EDR Contact: 07/09/2018
Data Release Frequency: Varies

INDIAN VCP R7: Voluntary Cleanup Priority Listing

A listing of voluntary cleanup priority sites located on Indian Land located in Region 7.

Date of Government Version: 03/20/2008
Date Data Arrived at EDR: 04/22/2008
Date Made Active in Reports: 05/19/2008
Number of Days to Update: 27

Source: EPA, Region 7
Telephone: 913-551-7365
Last EDR Contact: 04/20/2009
Next Scheduled EDR Contact: 07/20/2009
Data Release Frequency: Varies

State and tribal Brownfields sites

BROWNFIELDS AREAS: Brownfields Areas Database

A "brownfield area" means a contiguous area of one or more brownfield sites, some of which may not be contaminated, that has been designated as such by a local government resolution. Such areas may include all or portions of community redevelopment areas, enterprise zones, empowerment zones, other such designated economically deprived communities and areas, and Environmental Protection Agency (EPA) designated brownfield pilot projects. This layer provides a polygon representation of the boundaries of these designated Brownfield Areas in Florida.

Date of Government Version: 02/28/2018
Date Data Arrived at EDR: 04/04/2018
Date Made Active in Reports: 04/30/2018
Number of Days to Update: 26

Source: Department of Environmental Protection
Telephone: 850-245-8934
Last EDR Contact: 04/04/2018
Next Scheduled EDR Contact: 07/16/2018
Data Release Frequency: Quarterly

BSRA: Brownfield Site Rehabilitation Agreements Listing

The BSRA provides DEP and the public assurance that site rehabilitation will be conducted in accordance with Florida Statutes and DEP's Contaminated Site Cleanup Criteria rule. In addition, the BSRA provides limited liability protection for the voluntary responsible party. The BSRA contains various commitments by the voluntary responsible party, including milestones for completion of site rehabilitation tasks and submittal of technical reports and plans. It also contains a commitment by DEP to review technical reports according to an agreed upon schedule. Only those brownfield sites with an executed BSRA are eligible to apply for a voluntary cleanup tax credit incentive pursuant to Section 376.30781, Florida Statutes.

Date of Government Version: 02/21/2018
Date Data Arrived at EDR: 04/04/2018
Date Made Active in Reports: 04/30/2018
Number of Days to Update: 26

Source: Department of Environmental Protection
Telephone: 850-245-8934
Last EDR Contact: 04/04/2018
Next Scheduled EDR Contact: 07/16/2018
Data Release Frequency: Varies

BROWNFIELDS: Brownfields Sites Database

Brownfields are defined by the Florida Department of Environmental Protection (FDEP) as abandoned, idled, or underused industrial and commercial facilities where expansion or redevelopment is complicated by real or perceived environmental contamination.

Date of Government Version: 02/25/2018
Date Data Arrived at EDR: 04/04/2018
Date Made Active in Reports: 04/30/2018
Number of Days to Update: 26

Source: Department of Environmental Protection
Telephone: 850-245-8927
Last EDR Contact: 04/04/2018
Next Scheduled EDR Contact: 07/16/2018
Data Release Frequency: Semi-Annually

ADDITIONAL ENVIRONMENTAL RECORDS

Local Brownfield lists

GOVERNMENT RECORDS SEARCHED / DATA CURRENCY TRACKING

US BROWNFIELDS: A Listing of Brownfields Sites

Brownfields are real property, the expansion, redevelopment, or reuse of which may be complicated by the presence or potential presence of a hazardous substance, pollutant, or contaminant. Cleaning up and reinvesting in these properties takes development pressures off of undeveloped, open land, and both improves and protects the environment. Assessment, Cleanup and Redevelopment Exchange System (ACRES) stores information reported by EPA Brownfields grant recipients on brownfields properties assessed or cleaned up with grant funding as well as information on Targeted Brownfields Assessments performed by EPA Regions. A listing of ACRES Brownfield sites is obtained from Cleanups in My Community. Cleanups in My Community provides information on Brownfields properties for which information is reported back to EPA, as well as areas served by Brownfields grant programs.

Date of Government Version: 01/19/2018	Source: Environmental Protection Agency
Date Data Arrived at EDR: 01/19/2018	Telephone: 202-566-2777
Date Made Active in Reports: 02/09/2018	Last EDR Contact: 03/21/2018
Number of Days to Update: 21	Next Scheduled EDR Contact: 07/02/2018
	Data Release Frequency: Semi-Annually

Local Lists of Landfill / Solid Waste Disposal Sites

SWRCY: Recycling Centers

A listing of recycling centers located in the state of Florida.

Date of Government Version: 01/10/2018	Source: Department of Environmental Protection
Date Data Arrived at EDR: 02/16/2018	Telephone: 850-245-8718
Date Made Active in Reports: 04/09/2018	Last EDR Contact: 04/20/2018
Number of Days to Update: 52	Next Scheduled EDR Contact: 07/30/2018
	Data Release Frequency: Varies

INDIAN ODI: Report on the Status of Open Dumps on Indian Lands

Location of open dumps on Indian land.

Date of Government Version: 12/31/1998	Source: Environmental Protection Agency
Date Data Arrived at EDR: 12/03/2007	Telephone: 703-308-8245
Date Made Active in Reports: 01/24/2008	Last EDR Contact: 01/30/2018
Number of Days to Update: 52	Next Scheduled EDR Contact: 05/14/2018
	Data Release Frequency: Varies

DEBRIS REGION 9: Torres Martinez Reservation Illegal Dump Site Locations

A listing of illegal dump sites location on the Torres Martinez Indian Reservation located in eastern Riverside County and northern Imperial County, California.

Date of Government Version: 01/12/2009	Source: EPA, Region 9
Date Data Arrived at EDR: 05/07/2009	Telephone: 415-947-4219
Date Made Active in Reports: 09/21/2009	Last EDR Contact: 04/18/2018
Number of Days to Update: 137	Next Scheduled EDR Contact: 08/06/2018
	Data Release Frequency: No Update Planned

ODI: Open Dump Inventory

An open dump is defined as a disposal facility that does not comply with one or more of the Part 257 or Part 258 Subtitle D Criteria.

Date of Government Version: 06/30/1985	Source: Environmental Protection Agency
Date Data Arrived at EDR: 08/09/2004	Telephone: 800-424-9346
Date Made Active in Reports: 09/17/2004	Last EDR Contact: 06/09/2004
Number of Days to Update: 39	Next Scheduled EDR Contact: N/A
	Data Release Frequency: No Update Planned

IHS OPEN DUMPS: Open Dumps on Indian Land

A listing of all open dumps located on Indian Land in the United States.

GOVERNMENT RECORDS SEARCHED / DATA CURRENCY TRACKING

Date of Government Version: 04/01/2014
Date Data Arrived at EDR: 08/06/2014
Date Made Active in Reports: 01/29/2015
Number of Days to Update: 176

Source: Department of Health & Human Services, Indian Health Service
Telephone: 301-443-1452
Last EDR Contact: 05/04/2018
Next Scheduled EDR Contact: 08/13/2018
Data Release Frequency: Varies

Local Lists of Hazardous waste / Contaminated Sites

US HIST CDL: National Clandestine Laboratory Register

A listing of clandestine drug lab locations that have been removed from the DEAs National Clandestine Laboratory Register.

Date of Government Version: 02/22/2018
Date Data Arrived at EDR: 03/01/2018
Date Made Active in Reports: 05/11/2018
Number of Days to Update: 71

Source: Drug Enforcement Administration
Telephone: 202-307-1000
Last EDR Contact: 02/27/2018
Next Scheduled EDR Contact: 06/11/2018
Data Release Frequency: No Update Planned

PRIORITYCLEANERS: Priority Ranking List

The Florida Legislature has established a state-funded program to cleanup properties that are contaminated as a result of the operations of a drycleaning facility.

Date of Government Version: 04/04/2018
Date Data Arrived at EDR: 05/16/2018
Date Made Active in Reports: 05/22/2018
Number of Days to Update: 6

Source: Department of Environmental Protection
Telephone: 850-245-8927
Last EDR Contact: 05/16/2018
Next Scheduled EDR Contact: 08/27/2018
Data Release Frequency: Varies

FL SITES: Sites List

This summary status report was developed from a number of lists including the Eckhardt list, the Moffitt list, the EPA Hazardous Waste Sites list, EPA's Emergency & Remedial Response information System list (RCRA Section 3012) & existing department lists such as the obsolete uncontrolled Hazardous Waste Sites list. This list is no longer updated.

Date of Government Version: 12/31/1989
Date Data Arrived at EDR: 05/09/1994
Date Made Active in Reports: 08/04/1994
Number of Days to Update: 87

Source: Department of Environmental Protection
Telephone: 850-245-8705
Last EDR Contact: 03/24/1994
Next Scheduled EDR Contact: N/A
Data Release Frequency: No Update Planned

US CDL: Clandestine Drug Labs

A listing of clandestine drug lab locations. The U.S. Department of Justice ("the Department") provides this web site as a public service. It contains addresses of some locations where law enforcement agencies reported they found chemicals or other items that indicated the presence of either clandestine drug laboratories or dumpsites. In most cases, the source of the entries is not the Department, and the Department has not verified the entry and does not guarantee its accuracy. Members of the public must verify the accuracy of all entries by, for example, contacting local law enforcement and local health departments.

Date of Government Version: 02/22/2018
Date Data Arrived at EDR: 03/01/2018
Date Made Active in Reports: 05/11/2018
Number of Days to Update: 71

Source: Drug Enforcement Administration
Telephone: 202-307-1000
Last EDR Contact: 02/27/2018
Next Scheduled EDR Contact: 06/11/2018
Data Release Frequency: Quarterly

Local Land Records

LIENS 2: CERCLA Lien Information

A Federal CERCLA ('Superfund') lien can exist by operation of law at any site or property at which EPA has spent Superfund monies. These monies are spent to investigate and address releases and threatened releases of contamination. CERCLIS provides information as to the identity of these sites and properties.

GOVERNMENT RECORDS SEARCHED / DATA CURRENCY TRACKING

Date of Government Version: 01/09/2018
Date Data Arrived at EDR: 02/06/2018
Date Made Active in Reports: 05/11/2018
Number of Days to Update: 94

Source: Environmental Protection Agency
Telephone: 202-564-6023
Last EDR Contact: 04/27/2018
Next Scheduled EDR Contact: 08/06/2018
Data Release Frequency: Semi-Annually

Records of Emergency Release Reports

HMIRS: Hazardous Materials Information Reporting System

Hazardous Materials Incident Report System. HMIRS contains hazardous material spill incidents reported to DOT.

Date of Government Version: 01/19/2018
Date Data Arrived at EDR: 01/19/2018
Date Made Active in Reports: 03/23/2018
Number of Days to Update: 63

Source: U.S. Department of Transportation
Telephone: 202-366-4555
Last EDR Contact: 03/27/2018
Next Scheduled EDR Contact: 07/09/2018
Data Release Frequency: Quarterly

SPILLS: Oil and Hazardous Materials Incidents

Statewide oil and hazardous materials inland incidents.

Date of Government Version: 04/11/2018
Date Data Arrived at EDR: 04/13/2018
Date Made Active in Reports: 05/03/2018
Number of Days to Update: 20

Source: Department of Environmental Protection
Telephone: 850-245-2010
Last EDR Contact: 04/06/2018
Next Scheduled EDR Contact: 07/23/2018
Data Release Frequency: Semi-Annually

SPILLS 90: SPILLS90 data from FirstSearch

Spills 90 includes those spill and release records available exclusively from FirstSearch databases. Typically, they may include chemical, oil and/or hazardous substance spills recorded after 1990. Duplicate records that are already included in EDR incident and release records are not included in Spills 90.

Date of Government Version: 12/10/2012
Date Data Arrived at EDR: 01/03/2013
Date Made Active in Reports: 03/04/2013
Number of Days to Update: 60

Source: FirstSearch
Telephone: N/A
Last EDR Contact: 01/03/2013
Next Scheduled EDR Contact: N/A
Data Release Frequency: No Update Planned

SPILLS 80: SPILLS80 data from FirstSearch

Spills 80 includes those spill and release records available from FirstSearch databases prior to 1990. Typically, they may include chemical, oil and/or hazardous substance spills recorded before 1990. Duplicate records that are already included in EDR incident and release records are not included in Spills 80.

Date of Government Version: 09/01/2001
Date Data Arrived at EDR: 01/03/2013
Date Made Active in Reports: 03/06/2013
Number of Days to Update: 62

Source: FirstSearch
Telephone: N/A
Last EDR Contact: 01/03/2013
Next Scheduled EDR Contact: N/A
Data Release Frequency: No Update Planned

Other Ascertainable Records

RCRA NonGen / NLR: RCRA - Non Generators / No Longer Regulated

RCRAInfo is EPA's comprehensive information system, providing access to data supporting the Resource Conservation and Recovery Act (RCRA) of 1976 and the Hazardous and Solid Waste Amendments (HSWA) of 1984. The database includes selective information on sites which generate, transport, store, treat and/or dispose of hazardous waste as defined by the Resource Conservation and Recovery Act (RCRA). Non-Generators do not presently generate hazardous waste.

Date of Government Version: 12/11/2017
Date Data Arrived at EDR: 12/26/2017
Date Made Active in Reports: 02/09/2018
Number of Days to Update: 45

Source: Environmental Protection Agency
Telephone: (404) 562-8651
Last EDR Contact: 03/28/2018
Next Scheduled EDR Contact: 07/09/2018
Data Release Frequency: Quarterly

GOVERNMENT RECORDS SEARCHED / DATA CURRENCY TRACKING

FUDS: Formerly Used Defense Sites

The listing includes locations of Formerly Used Defense Sites properties where the US Army Corps of Engineers is actively working or will take necessary cleanup actions.

Date of Government Version: 01/31/2015	Source: U.S. Army Corps of Engineers
Date Data Arrived at EDR: 07/08/2015	Telephone: 202-528-4285
Date Made Active in Reports: 10/13/2015	Last EDR Contact: 02/21/2018
Number of Days to Update: 97	Next Scheduled EDR Contact: 06/04/2018
	Data Release Frequency: Varies

DOD: Department of Defense Sites

This data set consists of federally owned or administered lands, administered by the Department of Defense, that have any area equal to or greater than 640 acres of the United States, Puerto Rico, and the U.S. Virgin Islands.

Date of Government Version: 12/31/2005	Source: USGS
Date Data Arrived at EDR: 11/10/2006	Telephone: 888-275-8747
Date Made Active in Reports: 01/11/2007	Last EDR Contact: 04/13/2018
Number of Days to Update: 62	Next Scheduled EDR Contact: 07/23/2018
	Data Release Frequency: Semi-Annually

FEDLAND: Federal and Indian Lands

Federally and Indian administrated lands of the United States. Lands included are administrated by: Army Corps of Engineers, Bureau of Reclamation, National Wild and Scenic River, National Wildlife Refuge, Public Domain Land, Wilderness, Wilderness Study Area, Wildlife Management Area, Bureau of Indian Affairs, Bureau of Land Management, Department of Justice, Forest Service, Fish and Wildlife Service, National Park Service.

Date of Government Version: 12/31/2005	Source: U.S. Geological Survey
Date Data Arrived at EDR: 02/06/2006	Telephone: 888-275-8747
Date Made Active in Reports: 01/11/2007	Last EDR Contact: 04/11/2018
Number of Days to Update: 339	Next Scheduled EDR Contact: 07/23/2018
	Data Release Frequency: N/A

SCRD DRYCLEANERS: State Coalition for Remediation of Drycleaners Listing

The State Coalition for Remediation of Drycleaners was established in 1998, with support from the U.S. EPA Office of Superfund Remediation and Technology Innovation. It is comprised of representatives of states with established drycleaner remediation programs. Currently the member states are Alabama, Connecticut, Florida, Illinois, Kansas, Minnesota, Missouri, North Carolina, Oregon, South Carolina, Tennessee, Texas, and Wisconsin.

Date of Government Version: 01/01/2017	Source: Environmental Protection Agency
Date Data Arrived at EDR: 02/03/2017	Telephone: 615-532-8599
Date Made Active in Reports: 04/07/2017	Last EDR Contact: 05/15/2018
Number of Days to Update: 63	Next Scheduled EDR Contact: 08/27/2018
	Data Release Frequency: Varies

US FIN ASSUR: Financial Assurance Information

All owners and operators of facilities that treat, store, or dispose of hazardous waste are required to provide proof that they will have sufficient funds to pay for the clean up, closure, and post-closure care of their facilities.

Date of Government Version: 01/11/2018	Source: Environmental Protection Agency
Date Data Arrived at EDR: 01/19/2018	Telephone: 202-566-1917
Date Made Active in Reports: 03/02/2018	Last EDR Contact: 03/27/2018
Number of Days to Update: 42	Next Scheduled EDR Contact: 07/09/2018
	Data Release Frequency: Quarterly

EPA WATCH LIST: EPA WATCH LIST

EPA maintains a "Watch List" to facilitate dialogue between EPA, state and local environmental agencies on enforcement matters relating to facilities with alleged violations identified as either significant or high priority. Being on the Watch List does not mean that the facility has actually violated the law only that an investigation by EPA or a state or local environmental agency has led those organizations to allege that an unproven violation has in fact occurred. Being on the Watch List does not represent a higher level of concern regarding the alleged violations that were detected, but instead indicates cases requiring additional dialogue between EPA, state and local agencies - primarily because of the length of time the alleged violation has gone unaddressed or unresolved.

GOVERNMENT RECORDS SEARCHED / DATA CURRENCY TRACKING

Date of Government Version: 08/30/2013
Date Data Arrived at EDR: 03/21/2014
Date Made Active in Reports: 06/17/2014
Number of Days to Update: 88

Source: Environmental Protection Agency
Telephone: 617-520-3000
Last EDR Contact: 05/07/2018
Next Scheduled EDR Contact: 08/20/2018
Data Release Frequency: Quarterly

2020 COR ACTION: 2020 Corrective Action Program List

The EPA has set ambitious goals for the RCRA Corrective Action program by creating the 2020 Corrective Action Universe. This RCRA cleanup baseline includes facilities expected to need corrective action. The 2020 universe contains a wide variety of sites. Some properties are heavily contaminated while others were contaminated but have since been cleaned up. Still others have not been fully investigated yet, and may require little or no remediation. Inclusion in the 2020 Universe does not necessarily imply failure on the part of a facility to meet its RCRA obligations.

Date of Government Version: 04/22/2013
Date Data Arrived at EDR: 03/03/2015
Date Made Active in Reports: 03/09/2015
Number of Days to Update: 6

Source: Environmental Protection Agency
Telephone: 703-308-4044
Last EDR Contact: 05/08/2018
Next Scheduled EDR Contact: 08/20/2018
Data Release Frequency: Varies

TSCA: Toxic Substances Control Act

Toxic Substances Control Act. TSCA identifies manufacturers and importers of chemical substances included on the TSCA Chemical Substance Inventory list. It includes data on the production volume of these substances by plant site.

Date of Government Version: 12/31/2016
Date Data Arrived at EDR: 06/21/2017
Date Made Active in Reports: 01/05/2018
Number of Days to Update: 198

Source: EPA
Telephone: 202-260-5521
Last EDR Contact: 03/23/2018
Next Scheduled EDR Contact: 07/02/2018
Data Release Frequency: Every 4 Years

TRIS: Toxic Chemical Release Inventory System

Toxic Release Inventory System. TRIS identifies facilities which release toxic chemicals to the air, water and land in reportable quantities under SARA Title III Section 313.

Date of Government Version: 12/31/2016
Date Data Arrived at EDR: 01/10/2018
Date Made Active in Reports: 01/12/2018
Number of Days to Update: 2

Source: EPA
Telephone: 202-566-0250
Last EDR Contact: 02/23/2018
Next Scheduled EDR Contact: 06/04/2018
Data Release Frequency: Annually

SSTS: Section 7 Tracking Systems

Section 7 of the Federal Insecticide, Fungicide and Rodenticide Act, as amended (92 Stat. 829) requires all registered pesticide-producing establishments to submit a report to the Environmental Protection Agency by March 1st each year. Each establishment must report the types and amounts of pesticides, active ingredients and devices being produced, and those having been produced and sold or distributed in the past year.

Date of Government Version: 12/31/2009
Date Data Arrived at EDR: 12/10/2010
Date Made Active in Reports: 02/25/2011
Number of Days to Update: 77

Source: EPA
Telephone: 202-564-4203
Last EDR Contact: 04/09/2018
Next Scheduled EDR Contact: 08/06/2018
Data Release Frequency: Annually

ROD: Records Of Decision

Record of Decision. ROD documents mandate a permanent remedy at an NPL (Superfund) site containing technical and health information to aid in the cleanup.

Date of Government Version: 01/09/2018
Date Data Arrived at EDR: 02/06/2018
Date Made Active in Reports: 05/11/2018
Number of Days to Update: 94

Source: EPA
Telephone: 703-416-0223
Last EDR Contact: 04/27/2018
Next Scheduled EDR Contact: 06/18/2018
Data Release Frequency: Annually

GOVERNMENT RECORDS SEARCHED / DATA CURRENCY TRACKING

RMP: Risk Management Plans

When Congress passed the Clean Air Act Amendments of 1990, it required EPA to publish regulations and guidance for chemical accident prevention at facilities using extremely hazardous substances. The Risk Management Program Rule (RMP Rule) was written to implement Section 112(r) of these amendments. The rule, which built upon existing industry codes and standards, requires companies of all sizes that use certain flammable and toxic substances to develop a Risk Management Program, which includes a(n): Hazard assessment that details the potential effects of an accidental release, an accident history of the last five years, and an evaluation of worst-case and alternative accidental releases; Prevention program that includes safety precautions and maintenance, monitoring, and employee training measures; and Emergency response program that spells out emergency health care, employee training measures and procedures for informing the public and response agencies (e.g the fire department) should an accident occur.

Date of Government Version: 11/02/2017	Source: Environmental Protection Agency
Date Data Arrived at EDR: 11/17/2017	Telephone: 202-564-8600
Date Made Active in Reports: 12/08/2017	Last EDR Contact: 04/20/2018
Number of Days to Update: 21	Next Scheduled EDR Contact: 08/06/2018
	Data Release Frequency: Varies

RAATS: RCRA Administrative Action Tracking System

RCRA Administration Action Tracking System. RAATS contains records based on enforcement actions issued under RCRA pertaining to major violators and includes administrative and civil actions brought by the EPA. For administration actions after September 30, 1995, data entry in the RAATS database was discontinued. EPA will retain a copy of the database for historical records. It was necessary to terminate RAATS because a decrease in agency resources made it impossible to continue to update the information contained in the database.

Date of Government Version: 04/17/1995	Source: EPA
Date Data Arrived at EDR: 07/03/1995	Telephone: 202-564-4104
Date Made Active in Reports: 08/07/1995	Last EDR Contact: 06/02/2008
Number of Days to Update: 35	Next Scheduled EDR Contact: 09/01/2008
	Data Release Frequency: No Update Planned

PRP: Potentially Responsible Parties

A listing of verified Potentially Responsible Parties

Date of Government Version: 10/25/2013	Source: EPA
Date Data Arrived at EDR: 10/17/2014	Telephone: 202-564-6023
Date Made Active in Reports: 10/20/2014	Last EDR Contact: 04/27/2018
Number of Days to Update: 3	Next Scheduled EDR Contact: 08/20/2018
	Data Release Frequency: Quarterly

PADS: PCB Activity Database System

PCB Activity Database. PADS Identifies generators, transporters, commercial storers and/or brokers and disposers of PCB's who are required to notify the EPA of such activities.

Date of Government Version: 06/01/2017	Source: EPA
Date Data Arrived at EDR: 06/09/2017	Telephone: 202-566-0500
Date Made Active in Reports: 10/13/2017	Last EDR Contact: 04/13/2018
Number of Days to Update: 126	Next Scheduled EDR Contact: 07/23/2018
	Data Release Frequency: Annually

ICIS: Integrated Compliance Information System

The Integrated Compliance Information System (ICIS) supports the information needs of the national enforcement and compliance program as well as the unique needs of the National Pollutant Discharge Elimination System (NPDES) program.

Date of Government Version: 11/18/2016	Source: Environmental Protection Agency
Date Data Arrived at EDR: 11/23/2016	Telephone: 202-564-2501
Date Made Active in Reports: 02/10/2017	Last EDR Contact: 04/09/2018
Number of Days to Update: 79	Next Scheduled EDR Contact: 07/23/2018
	Data Release Frequency: Quarterly

GOVERNMENT RECORDS SEARCHED / DATA CURRENCY TRACKING

FTTS: FIFRA/ TSCA Tracking System - FIFRA (Federal Insecticide, Fungicide, & Rodenticide Act)/TSCA (Toxic Substances Control Act)
FTTS tracks administrative cases and pesticide enforcement actions and compliance activities related to FIFRA, TSCA and EPCRA (Emergency Planning and Community Right-to-Know Act). To maintain currency, EDR contacts the Agency on a quarterly basis.

Date of Government Version: 04/09/2009	Source: EPA/Office of Prevention, Pesticides and Toxic Substances
Date Data Arrived at EDR: 04/16/2009	Telephone: 202-566-1667
Date Made Active in Reports: 05/11/2009	Last EDR Contact: 08/18/2017
Number of Days to Update: 25	Next Scheduled EDR Contact: 12/04/2017
	Data Release Frequency: Quarterly

FTTS INSP: FIFRA/ TSCA Tracking System - FIFRA (Federal Insecticide, Fungicide, & Rodenticide Act)/TSCA (Toxic Substances Control Act)
A listing of FIFRA/TSCA Tracking System (FTTS) inspections and enforcements.

Date of Government Version: 04/09/2009	Source: EPA
Date Data Arrived at EDR: 04/16/2009	Telephone: 202-566-1667
Date Made Active in Reports: 05/11/2009	Last EDR Contact: 08/18/2017
Number of Days to Update: 25	Next Scheduled EDR Contact: 12/04/2017
	Data Release Frequency: Quarterly

MLTS: Material Licensing Tracking System

MLTS is maintained by the Nuclear Regulatory Commission and contains a list of approximately 8,100 sites which possess or use radioactive materials and which are subject to NRC licensing requirements. To maintain currency, EDR contacts the Agency on a quarterly basis.

Date of Government Version: 08/30/2016	Source: Nuclear Regulatory Commission
Date Data Arrived at EDR: 09/08/2016	Telephone: 301-415-7169
Date Made Active in Reports: 10/21/2016	Last EDR Contact: 05/03/2018
Number of Days to Update: 43	Next Scheduled EDR Contact: 08/20/2018
	Data Release Frequency: Quarterly

COAL ASH DOE: Steam-Electric Plant Operation Data

A listing of power plants that store ash in surface ponds.

Date of Government Version: 12/31/2005	Source: Department of Energy
Date Data Arrived at EDR: 08/07/2009	Telephone: 202-586-8719
Date Made Active in Reports: 10/22/2009	Last EDR Contact: 03/09/2018
Number of Days to Update: 76	Next Scheduled EDR Contact: 06/18/2018
	Data Release Frequency: Varies

COAL ASH EPA: Coal Combustion Residues Surface Impoundments List

A listing of coal combustion residues surface impoundments with high hazard potential ratings.

Date of Government Version: 07/01/2014	Source: Environmental Protection Agency
Date Data Arrived at EDR: 09/10/2014	Telephone: N/A
Date Made Active in Reports: 10/20/2014	Last EDR Contact: 03/06/2018
Number of Days to Update: 40	Next Scheduled EDR Contact: 06/18/2018
	Data Release Frequency: Varies

PCB TRANSFORMER: PCB Transformer Registration Database

The database of PCB transformer registrations that includes all PCB registration submittals.

Date of Government Version: 05/24/2017	Source: Environmental Protection Agency
Date Data Arrived at EDR: 11/30/2017	Telephone: 202-566-0517
Date Made Active in Reports: 12/15/2017	Last EDR Contact: 04/27/2018
Number of Days to Update: 15	Next Scheduled EDR Contact: 08/06/2018
	Data Release Frequency: Varies

RADINFO: Radiation Information Database

The Radiation Information Database (RADINFO) contains information about facilities that are regulated by U.S. Environmental Protection Agency (EPA) regulations for radiation and radioactivity.

GOVERNMENT RECORDS SEARCHED / DATA CURRENCY TRACKING

Date of Government Version: 01/03/2018
Date Data Arrived at EDR: 01/04/2018
Date Made Active in Reports: 04/13/2018
Number of Days to Update: 99

Source: Environmental Protection Agency
Telephone: 202-343-9775
Last EDR Contact: 04/05/2018
Next Scheduled EDR Contact: 07/16/2018
Data Release Frequency: Quarterly

HIST FTTS: FIFRA/TSCA Tracking System Administrative Case Listing

A complete administrative case listing from the FIFRA/TSCA Tracking System (FTTS) for all ten EPA regions. The information was obtained from the National Compliance Database (NCDB). NCDB supports the implementation of FIFRA (Federal Insecticide, Fungicide, and Rodenticide Act) and TSCA (Toxic Substances Control Act). Some EPA regions are now closing out records. Because of that, and the fact that some EPA regions are not providing EPA Headquarters with updated records, it was decided to create a HIST FTTS database. It included records that may not be included in the newer FTTS database updates. This database is no longer updated.

Date of Government Version: 10/19/2006
Date Data Arrived at EDR: 03/01/2007
Date Made Active in Reports: 04/10/2007
Number of Days to Update: 40

Source: Environmental Protection Agency
Telephone: 202-564-2501
Last EDR Contact: 12/17/2007
Next Scheduled EDR Contact: 03/17/2008
Data Release Frequency: No Update Planned

HIST FTTS INSP: FIFRA/TSCA Tracking System Inspection & Enforcement Case Listing

A complete inspection and enforcement case listing from the FIFRA/TSCA Tracking System (FTTS) for all ten EPA regions. The information was obtained from the National Compliance Database (NCDB). NCDB supports the implementation of FIFRA (Federal Insecticide, Fungicide, and Rodenticide Act) and TSCA (Toxic Substances Control Act). Some EPA regions are now closing out records. Because of that, and the fact that some EPA regions are not providing EPA Headquarters with updated records, it was decided to create a HIST FTTS database. It included records that may not be included in the newer FTTS database updates. This database is no longer updated.

Date of Government Version: 10/19/2006
Date Data Arrived at EDR: 03/01/2007
Date Made Active in Reports: 04/10/2007
Number of Days to Update: 40

Source: Environmental Protection Agency
Telephone: 202-564-2501
Last EDR Contact: 12/17/2008
Next Scheduled EDR Contact: 03/17/2008
Data Release Frequency: No Update Planned

DOT OPS: Incident and Accident Data

Department of Transportation, Office of Pipeline Safety Incident and Accident data.

Date of Government Version: 07/31/2012
Date Data Arrived at EDR: 08/07/2012
Date Made Active in Reports: 09/18/2012
Number of Days to Update: 42

Source: Department of Transportation, Office of Pipeline Safety
Telephone: 202-366-4595
Last EDR Contact: 05/03/2018
Next Scheduled EDR Contact: 08/13/2018
Data Release Frequency: Varies

CONSENT: Superfund (CERCLA) Consent Decrees

Major legal settlements that establish responsibility and standards for cleanup at NPL (Superfund) sites. Released periodically by United States District Courts after settlement by parties to litigation matters.

Date of Government Version: 12/31/2017
Date Data Arrived at EDR: 01/24/2018
Date Made Active in Reports: 04/13/2018
Number of Days to Update: 79

Source: Department of Justice, Consent Decree Library
Telephone: Varies
Last EDR Contact: 04/06/2018
Next Scheduled EDR Contact: 07/02/2018
Data Release Frequency: Varies

BRS: Biennial Reporting System

The Biennial Reporting System is a national system administered by the EPA that collects data on the generation and management of hazardous waste. BRS captures detailed data from two groups: Large Quantity Generators (LQG) and Treatment, Storage, and Disposal Facilities.

Date of Government Version: 12/31/2015
Date Data Arrived at EDR: 02/22/2017
Date Made Active in Reports: 09/28/2017
Number of Days to Update: 218

Source: EPA/NTIS
Telephone: 800-424-9346
Last EDR Contact: 02/23/2018
Next Scheduled EDR Contact: 06/04/2018
Data Release Frequency: Biennially

GOVERNMENT RECORDS SEARCHED / DATA CURRENCY TRACKING

INDIAN RESERV: Indian Reservations

This map layer portrays Indian administered lands of the United States that have any area equal to or greater than 640 acres.

Date of Government Version: 12/31/2014	Source: USGS
Date Data Arrived at EDR: 07/14/2015	Telephone: 202-208-3710
Date Made Active in Reports: 01/10/2017	Last EDR Contact: 04/11/2018
Number of Days to Update: 546	Next Scheduled EDR Contact: 07/23/2018
	Data Release Frequency: Semi-Annually

FUSRAP: Formerly Utilized Sites Remedial Action Program

DOE established the Formerly Utilized Sites Remedial Action Program (FUSRAP) in 1974 to remediate sites where radioactive contamination remained from Manhattan Project and early U.S. Atomic Energy Commission (AEC) operations.

Date of Government Version: 12/23/2016	Source: Department of Energy
Date Data Arrived at EDR: 12/27/2016	Telephone: 202-586-3559
Date Made Active in Reports: 02/17/2017	Last EDR Contact: 05/07/2018
Number of Days to Update: 52	Next Scheduled EDR Contact: 08/20/2018
	Data Release Frequency: Varies

UMTRA: Uranium Mill Tailings Sites

Uranium ore was mined by private companies for federal government use in national defense programs. When the mills shut down, large piles of the sand-like material (mill tailings) remain after uranium has been extracted from the ore. Levels of human exposure to radioactive materials from the piles are low; however, in some cases tailings were used as construction materials before the potential health hazards of the tailings were recognized.

Date of Government Version: 06/23/2017	Source: Department of Energy
Date Data Arrived at EDR: 10/11/2017	Telephone: 505-845-0011
Date Made Active in Reports: 11/03/2017	Last EDR Contact: 05/18/2018
Number of Days to Update: 23	Next Scheduled EDR Contact: 09/03/2018
	Data Release Frequency: Varies

LEAD SMELTER 1: Lead Smelter Sites

A listing of former lead smelter site locations.

Date of Government Version: 01/09/2018	Source: Environmental Protection Agency
Date Data Arrived at EDR: 02/06/2018	Telephone: 703-603-8787
Date Made Active in Reports: 03/02/2018	Last EDR Contact: 04/27/2018
Number of Days to Update: 24	Next Scheduled EDR Contact: 07/16/2018
	Data Release Frequency: Varies

LEAD SMELTER 2: Lead Smelter Sites

A list of several hundred sites in the U.S. where secondary lead smelting was done from 1931 and 1964. These sites may pose a threat to public health through ingestion or inhalation of contaminated soil or dust

Date of Government Version: 04/05/2001	Source: American Journal of Public Health
Date Data Arrived at EDR: 10/27/2010	Telephone: 703-305-6451
Date Made Active in Reports: 12/02/2010	Last EDR Contact: 12/02/2009
Number of Days to Update: 36	Next Scheduled EDR Contact: N/A
	Data Release Frequency: No Update Planned

US AIRS (AFS): Aerometric Information Retrieval System Facility Subsystem (AFS)

The database is a sub-system of Aerometric Information Retrieval System (AIRS). AFS contains compliance data on air pollution point sources regulated by the U.S. EPA and/or state and local air regulatory agencies. This information comes from source reports by various stationary sources of air pollution, such as electric power plants, steel mills, factories, and universities, and provides information about the air pollutants they produce. Action, air program, air program pollutant, and general level plant data. It is used to track emissions and compliance data from industrial plants.

GOVERNMENT RECORDS SEARCHED / DATA CURRENCY TRACKING

Date of Government Version: 10/12/2016
Date Data Arrived at EDR: 10/26/2016
Date Made Active in Reports: 02/03/2017
Number of Days to Update: 100

Source: EPA
Telephone: 202-564-2496
Last EDR Contact: 09/26/2017
Next Scheduled EDR Contact: 01/08/2018
Data Release Frequency: Annually

US AIRS MINOR: Air Facility System Data A listing of minor source facilities.

Date of Government Version: 10/12/2016
Date Data Arrived at EDR: 10/26/2016
Date Made Active in Reports: 02/03/2017
Number of Days to Update: 100

Source: EPA
Telephone: 202-564-2496
Last EDR Contact: 09/26/2017
Next Scheduled EDR Contact: 01/08/2018
Data Release Frequency: Annually

US MINES: Mines Master Index File

Contains all mine identification numbers issued for mines active or opened since 1971. The data also includes violation information.

Date of Government Version: 01/25/2018
Date Data Arrived at EDR: 02/28/2018
Date Made Active in Reports: 05/11/2018
Number of Days to Update: 72

Source: Department of Labor, Mine Safety and Health Administration
Telephone: 303-231-5959
Last EDR Contact: 02/28/2018
Next Scheduled EDR Contact: 06/11/2018
Data Release Frequency: Semi-Annually

US MINES 2: Ferrous and Nonferrous Metal Mines Database Listing

This map layer includes ferrous (ferrous metal mines are facilities that extract ferrous metals, such as iron ore or molybdenum) and nonferrous (Nonferrous metal mines are facilities that extract nonferrous metals, such as gold, silver, copper, zinc, and lead) metal mines in the United States.

Date of Government Version: 12/05/2005
Date Data Arrived at EDR: 02/29/2008
Date Made Active in Reports: 04/18/2008
Number of Days to Update: 49

Source: USGS
Telephone: 703-648-7709
Last EDR Contact: 03/02/2018
Next Scheduled EDR Contact: 06/11/2018
Data Release Frequency: Varies

US MINES 3: Active Mines & Mineral Plants Database Listing

Active Mines and Mineral Processing Plant operations for commodities monitored by the Minerals Information Team of the USGS.

Date of Government Version: 04/14/2011
Date Data Arrived at EDR: 06/08/2011
Date Made Active in Reports: 09/13/2011
Number of Days to Update: 97

Source: USGS
Telephone: 703-648-7709
Last EDR Contact: 03/02/2018
Next Scheduled EDR Contact: 06/11/2018
Data Release Frequency: Varies

ABANDONED MINES: Abandoned Mines

An inventory of land and water impacted by past mining (primarily coal mining) is maintained by OSMRE to provide information needed to implement the Surface Mining Control and Reclamation Act of 1977 (SMCRA). The inventory contains information on the location, type, and extent of AML impacts, as well as, information on the cost associated with the reclamation of those problems. The inventory is based upon field surveys by State, Tribal, and OSMRE program officials. It is dynamic to the extent that it is modified as new problems are identified and existing problems are reclaimed.

Date of Government Version: 12/20/2017
Date Data Arrived at EDR: 12/21/2017
Date Made Active in Reports: 03/23/2018
Number of Days to Update: 92

Source: Department of Interior
Telephone: 202-208-2609
Last EDR Contact: 03/07/2018
Next Scheduled EDR Contact: 06/25/2018
Data Release Frequency: Quarterly

GOVERNMENT RECORDS SEARCHED / DATA CURRENCY TRACKING

FINDS: Facility Index System/Facility Registry System

Facility Index System. FINDS contains both facility information and 'pointers' to other sources that contain more detail. EDR includes the following FINDS databases in this report: PCS (Permit Compliance System), AIRS (Aerometric Information Retrieval System), DOCKET (Enforcement Docket used to manage and track information on civil judicial enforcement cases for all environmental statutes), FURS (Federal Underground Injection Control), C-DOCKET (Criminal Docket System used to track criminal enforcement actions for all environmental statutes), FFIS (Federal Facilities Information System), STATE (State Environmental Laws and Statutes), and PADS (PCB Activity Data System).

Date of Government Version: 02/21/2018	Source: EPA
Date Data Arrived at EDR: 02/23/2018	Telephone: (404) 562-9900
Date Made Active in Reports: 03/23/2018	Last EDR Contact: 02/23/2018
Number of Days to Update: 28	Next Scheduled EDR Contact: 06/18/2018
	Data Release Frequency: Quarterly

UXO: Unexploded Ordnance Sites

A listing of unexploded ordnance site locations

Date of Government Version: 09/30/2016	Source: Department of Defense
Date Data Arrived at EDR: 10/31/2017	Telephone: 703-704-1564
Date Made Active in Reports: 01/12/2018	Last EDR Contact: 04/13/2018
Number of Days to Update: 73	Next Scheduled EDR Contact: 07/30/2018
	Data Release Frequency: Varies

DOCKET HWC: Hazardous Waste Compliance Docket Listing

A complete list of the Federal Agency Hazardous Waste Compliance Docket Facilities.

Date of Government Version: 01/04/2018	Source: Environmental Protection Agency
Date Data Arrived at EDR: 01/19/2018	Telephone: 202-564-0527
Date Made Active in Reports: 04/13/2018	Last EDR Contact: 03/02/2018
Number of Days to Update: 84	Next Scheduled EDR Contact: 06/11/2018
	Data Release Frequency: Varies

ECHO: Enforcement & Compliance History Information

ECHO provides integrated compliance and enforcement information for about 800,000 regulated facilities nationwide.

Date of Government Version: 01/13/2018	Source: Environmental Protection Agency
Date Data Arrived at EDR: 01/19/2018	Telephone: 202-564-2280
Date Made Active in Reports: 03/02/2018	Last EDR Contact: 03/07/2018
Number of Days to Update: 42	Next Scheduled EDR Contact: 06/18/2018
	Data Release Frequency: Quarterly

FUELS PROGRAM: EPA Fuels Program Registered Listing

This listing includes facilities that are registered under the Part 80 (Code of Federal Regulations) EPA Fuels Programs. All companies now are required to submit new and updated registrations.

Date of Government Version: 02/20/2018	Source: EPA
Date Data Arrived at EDR: 02/21/2018	Telephone: 800-385-6164
Date Made Active in Reports: 03/23/2018	Last EDR Contact: 02/21/2018
Number of Days to Update: 30	Next Scheduled EDR Contact: 06/04/2018
	Data Release Frequency: Quarterly

AIRS: Permitted Facilities Listing

A listing of Air Resources Management permits.

Date of Government Version: 01/29/2018	Source: Department of Environmental Protection
Date Data Arrived at EDR: 01/30/2018	Telephone: 850-921-9558
Date Made Active in Reports: 02/26/2018	Last EDR Contact: 04/25/2018
Number of Days to Update: 27	Next Scheduled EDR Contact: 08/13/2018
	Data Release Frequency: Varies

GOVERNMENT RECORDS SEARCHED / DATA CURRENCY TRACKING

ASBESTOS: Asbestos Notification Listing Asbestos sites

Date of Government Version: 02/15/2018
Date Data Arrived at EDR: 02/20/2018
Date Made Active in Reports: 04/04/2018
Number of Days to Update: 43

Source: Department of Environmental Protection
Telephone: 850-717-9086
Last EDR Contact: 05/16/2018
Next Scheduled EDR Contact: 09/03/2018
Data Release Frequency: Varies

CLEANUP SITES: DEP Cleanup Sites - Contamination Locator Map Listing

This listing includes the locations of waste cleanup sites from various programs. The source of the cleanup site data includes Hazardous Waste programs, Site Investigation Section, Compliance and Enforcement Tracking, Drycleaning State Funded Cleanup Program (possibly other state funded cleanup), Storage Tank Contamination Monitoring.

Date of Government Version: 02/25/2018
Date Data Arrived at EDR: 02/27/2018
Date Made Active in Reports: 04/09/2018
Number of Days to Update: 41

Source: Department of Environmental Protection
Telephone: 866-282-0787
Last EDR Contact: 02/27/2018
Next Scheduled EDR Contact: 06/11/2018
Data Release Frequency: Quarterly

DEDB: Ethylene Dibromide Database Results

Ethylene dibromide (EDB), a soil fumigant, that has been detected in drinking water wells. The amount found exceeds the maximum contaminant level as stated in Chapter 62-550 or 520. It is a potential threat to public health when present in drinking water.

Date of Government Version: 04/02/2018
Date Data Arrived at EDR: 04/03/2018
Date Made Active in Reports: 04/24/2018
Number of Days to Update: 21

Source: Department of Environmental Protection
Telephone: 850-245-8335
Last EDR Contact: 03/29/2018
Next Scheduled EDR Contact: 07/02/2018
Data Release Frequency: Varies

DRYCLEANERS: Drycleaning Facilities

The Drycleaners database, maintained by the Department of Environmental Protection, provides information about permitted dry cleaner facilities.

Date of Government Version: 04/09/2018
Date Data Arrived at EDR: 04/24/2018
Date Made Active in Reports: 05/21/2018
Number of Days to Update: 27

Source: Department of Environmental Protection
Telephone: 850-245-8927
Last EDR Contact: 04/24/2018
Next Scheduled EDR Contact: 08/06/2018
Data Release Frequency: Semi-Annually

DWM CONTAM: DWM CONTAMINATED SITES

A listing of active or known sites. The listing includes sites that need cleanup but are not actively being working on because the agency currently does not have funding (primarily petroleum and drycleaning).

Date of Government Version: 09/30/2017
Date Data Arrived at EDR: 10/31/2017
Date Made Active in Reports: 01/19/2018
Number of Days to Update: 80

Source: Department of Environmental Protection
Telephone: 850-245-7503
Last EDR Contact: 05/21/2018
Next Scheduled EDR Contact: 07/23/2018
Data Release Frequency: Varies

Financial Assurance 1: Financial Assurance Information Listing

A list of hazardous waste facilities required to provide financial assurance under RCRA.

Date of Government Version: 04/26/2018
Date Data Arrived at EDR: 05/01/2018
Date Made Active in Reports: 05/21/2018
Number of Days to Update: 20

Source: Department of Environmental Protection
Telephone: 850-245-8793
Last EDR Contact: 04/25/2018
Next Scheduled EDR Contact: 08/13/2018
Data Release Frequency: Semi-Annually

GOVERNMENT RECORDS SEARCHED / DATA CURRENCY TRACKING

Financial Assurance 2: Financial Assurance Information Listing

A listing of financial assurance information for solid waste facilities.

Date of Government Version: 04/27/2018	Source: Department of Environmental Protection
Date Data Arrived at EDR: 05/02/2018	Telephone: 850-245-8743
Date Made Active in Reports: 05/21/2018	Last EDR Contact: 04/25/2018
Number of Days to Update: 19	Next Scheduled EDR Contact: 08/13/2018
	Data Release Frequency: Semi-Annually

Financial Assurance 3: Financial Assurance Information Listing

A listing of financial assurance information for storage tanks sites.

Date of Government Version: 04/09/2018	Source: Department of Environmental Protection
Date Data Arrived at EDR: 05/03/2018	Telephone: 850-245-8853
Date Made Active in Reports: 05/22/2018	Last EDR Contact: 05/03/2018
Number of Days to Update: 19	Next Scheduled EDR Contact: 08/13/2018
	Data Release Frequency: Quarterly

FL Cattle Dip. Vats: Cattle Dipping Vats

From the 1910's through the 1950's, these vats were filled with an arsenic solution for the control and eradication of the cattle fever tick. Other pesticides, such as DDT, were also widely used. By State law, all cattle, horses, mules, goats, and other susceptible animals were required to be dipped every 14 days. Under certain circumstances, the arsenic and other pesticides remaining at the site may present an environmental or public health hazard.

Date of Government Version: 01/19/2017	Source: Department of Environmental Protection
Date Data Arrived at EDR: 01/09/2018	Telephone: 850-245-4444
Date Made Active in Reports: 01/19/2018	Last EDR Contact: 04/13/2018
Number of Days to Update: 10	Next Scheduled EDR Contact: 07/23/2018
	Data Release Frequency: No Update Planned

RESP PARTY: Responsible Party Sites Listing

Open, inactive and closed responsible party sites

Date of Government Version: 04/02/2018	Source: Department of Environmental Protection
Date Data Arrived at EDR: 04/04/2018	Telephone: 850-245-8758
Date Made Active in Reports: 04/24/2018	Last EDR Contact: 04/04/2018
Number of Days to Update: 20	Next Scheduled EDR Contact: 07/16/2018
	Data Release Frequency: Quarterly

SITE INV SITES: Site Investigation Section Sites Listing

Statewide coverage of Site Investigation Section (SIS) sites. Site Investigation is a Section within the Bureau of Waste Cleanup, Division of Waste Management. SIS provides technical support to FDEP District Waste Cleanup Programs and conducts contamination assessments throughout the state.

Date of Government Version: 02/20/2018	Source: Department of Environmental Protection
Date Data Arrived at EDR: 02/21/2018	Telephone: 850-245-8953
Date Made Active in Reports: 04/09/2018	Last EDR Contact: 02/21/2018
Number of Days to Update: 47	Next Scheduled EDR Contact: 06/04/2018
	Data Release Frequency: Quarterly

TIER 2: Tier 2 Facility Listing

A listing of facilities which store or manufacture hazardous materials that submit a chemical inventory report.

Date of Government Version: 12/31/2016	Source: Department of Environmental Protection
Date Data Arrived at EDR: 06/23/2017	Telephone: 850-413-9970
Date Made Active in Reports: 08/02/2017	Last EDR Contact: 03/07/2018
Number of Days to Update: 40	Next Scheduled EDR Contact: 06/25/2018
	Data Release Frequency: Varies

GOVERNMENT RECORDS SEARCHED / DATA CURRENCY TRACKING

UIC: Underground Injection Wells Database Listing

A listing of Class I wells. Class I wells are used to inject hazardous waste, nonhazardous waste, or municipal waste below the lowermost USDW.

Date of Government Version: 04/18/2018
Date Data Arrived at EDR: 04/23/2018
Date Made Active in Reports: 05/22/2018
Number of Days to Update: 29

Source: Department of Environmental Protection
Telephone: 850-245-8655
Last EDR Contact: 04/18/2018
Next Scheduled EDR Contact: 08/06/2018
Data Release Frequency: Varies

WASTEWATER: Wastewater Facility Regulation Database

Domestic and industrial wastewater facilities.

Date of Government Version: 05/01/2018
Date Data Arrived at EDR: 05/08/2018
Date Made Active in Reports: 05/22/2018
Number of Days to Update: 14

Source: Department of Environmental Protection
Telephone: 850-245-8600
Last EDR Contact: 05/08/2018
Next Scheduled EDR Contact: 08/20/2018
Data Release Frequency: Quarterly

EDR HIGH RISK HISTORICAL RECORDS

EDR Exclusive Records

EDR MGP: EDR Proprietary Manufactured Gas Plants

The EDR Proprietary Manufactured Gas Plant Database includes records of coal gas plants (manufactured gas plants) compiled by EDR's researchers. Manufactured gas sites were used in the United States from the 1800's to 1950's to produce a gas that could be distributed and used as fuel. These plants used whale oil, rosin, coal, or a mixture of coal, oil, and water that also produced a significant amount of waste. Many of the byproducts of the gas production, such as coal tar (oily waste containing volatile and non-volatile chemicals), sludges, oils and other compounds are potentially hazardous to human health and the environment. The byproduct from this process was frequently disposed of directly at the plant site and can remain or spread slowly, serving as a continuous source of soil and groundwater contamination.

Date of Government Version: N/A
Date Data Arrived at EDR: N/A
Date Made Active in Reports: N/A
Number of Days to Update: N/A

Source: EDR, Inc.
Telephone: N/A
Last EDR Contact: N/A
Next Scheduled EDR Contact: N/A
Data Release Frequency: No Update Planned

EDR Hist Auto: EDR Exclusive Historical Auto Stations

EDR has searched selected national collections of business directories and has collected listings of potential gas station/filling station/service station sites that were available to EDR researchers. EDR's review was limited to those categories of sources that might, in EDR's opinion, include gas station/filling station/service station establishments. The categories reviewed included, but were not limited to gas, gas station, gasoline station, filling station, auto, automobile repair, auto service station, service station, etc. This database falls within a category of information EDR classifies as "High Risk Historical Records", or HRHR. EDR's HRHR effort presents unique and sometimes proprietary data about past sites and operations that typically create environmental concerns, but may not show up in current government records searches.

Date of Government Version: N/A
Date Data Arrived at EDR: N/A
Date Made Active in Reports: N/A
Number of Days to Update: N/A

Source: EDR, Inc.
Telephone: N/A
Last EDR Contact: N/A
Next Scheduled EDR Contact: N/A
Data Release Frequency: Varies

EDR Hist Cleaner: EDR Exclusive Historical Cleaners

EDR has searched selected national collections of business directories and has collected listings of potential dry cleaner sites that were available to EDR researchers. EDR's review was limited to those categories of sources that might, in EDR's opinion, include dry cleaning establishments. The categories reviewed included, but were not limited to dry cleaners, cleaners, laundry, laundromat, cleaning/laundry, wash & dry etc. This database falls within a category of information EDR classifies as "High Risk Historical Records", or HRHR. EDR's HRHR effort presents unique and sometimes proprietary data about past sites and operations that typically create environmental concerns, but may not show up in current government records searches.

GOVERNMENT RECORDS SEARCHED / DATA CURRENCY TRACKING

Date of Government Version: N/A
Date Data Arrived at EDR: N/A
Date Made Active in Reports: N/A
Number of Days to Update: N/A

Source: EDR, Inc.
Telephone: N/A
Last EDR Contact: N/A
Next Scheduled EDR Contact: N/A
Data Release Frequency: Varies

EDR RECOVERED GOVERNMENT ARCHIVES

Exclusive Recovered Govt. Archives

RGA HWS: Recovered Government Archive State Hazardous Waste Facilities List

The EDR Recovered Government Archive State Hazardous Waste database provides a list of SHWS incidents derived from historical databases and includes many records that no longer appear in current government lists. Compiled from Records formerly available from the Department of Environmental Protection in Florida.

Date of Government Version: N/A
Date Data Arrived at EDR: 07/01/2013
Date Made Active in Reports: 12/30/2013
Number of Days to Update: 182

Source: Department of Environmental Protection
Telephone: N/A
Last EDR Contact: 06/01/2012
Next Scheduled EDR Contact: N/A
Data Release Frequency: Varies

RGA LF: Recovered Government Archive Solid Waste Facilities List

The EDR Recovered Government Archive Landfill database provides a list of landfills derived from historical databases and includes many records that no longer appear in current government lists. Compiled from Records formerly available from the Department of Environmental Protection in Florida.

Date of Government Version: N/A
Date Data Arrived at EDR: 07/01/2013
Date Made Active in Reports: 01/10/2014
Number of Days to Update: 193

Source: Department of Environmental Protection
Telephone: N/A
Last EDR Contact: 06/01/2012
Next Scheduled EDR Contact: N/A
Data Release Frequency: Varies

RGA LUST: Recovered Government Archive Leaking Underground Storage Tank

The EDR Recovered Government Archive Leaking Underground Storage Tank database provides a list of LUST incidents derived from historical databases and includes many records that no longer appear in current government lists. Compiled from Records formerly available from the Department of Environmental Protection in Florida.

Date of Government Version: N/A
Date Data Arrived at EDR: 07/01/2013
Date Made Active in Reports: 12/30/2013
Number of Days to Update: 182

Source: Department of Environmental Protection
Telephone: N/A
Last EDR Contact: 06/01/2012
Next Scheduled EDR Contact: N/A
Data Release Frequency: Varies

COUNTY RECORDS

ALACHUA COUNTY:

Facility List

List of all regulated facilities in Alachua County.

Date of Government Version: 03/22/2018
Date Data Arrived at EDR: 03/27/2018
Date Made Active in Reports: 04/05/2018
Number of Days to Update: 9

Source: Alachua County Environmental Protection Department
Telephone: 352-264-6800
Last EDR Contact: 03/22/2018
Next Scheduled EDR Contact: 07/09/2018
Data Release Frequency: Annually

BROWARD COUNTY:

GOVERNMENT RECORDS SEARCHED / DATA CURRENCY TRACKING

Aboveground Storage Tanks

Aboveground storage tank locations in Broward County.

Date of Government Version: 12/04/2017	Source: Broward County Environmental Protection Department
Date Data Arrived at EDR: 01/19/2018	Telephone: 954-818-7509
Date Made Active in Reports: 02/26/2018	Last EDR Contact: 02/22/2018
Number of Days to Update: 38	Next Scheduled EDR Contact: 06/11/2018
	Data Release Frequency: Varies

Underground Storage Tanks

All known regulated storage tanks within Broward County, including those tanks that have been closed

Date of Government Version: 12/04/2017	Source: Broward County Environmental Protection Department
Date Data Arrived at EDR: 01/19/2018	Telephone: 954-818-7509
Date Made Active in Reports: 02/26/2018	Last EDR Contact: 02/22/2018
Number of Days to Update: 38	Next Scheduled EDR Contact: 06/11/2018
	Data Release Frequency: Varies

HILLSBOROUGH COUNTY:

Hillsborough County LF

Hillsborough county landfill sites.

Date of Government Version: 01/04/2018	Source: Hillsborough County Environmental Protection Commission
Date Data Arrived at EDR: 01/09/2018	Telephone: 813-627-2600
Date Made Active in Reports: 01/22/2018	Last EDR Contact: 04/06/2018
Number of Days to Update: 13	Next Scheduled EDR Contact: 07/23/2018
	Data Release Frequency: Varies

MIAMI-DADE COUNTY:

Air Permit Sites

Facilities that release or have a potential to release pollutants.

Date of Government Version: 02/26/2018	Source: Department of Environmental Resources Management
Date Data Arrived at EDR: 02/27/2018	Telephone: 305-372-6755
Date Made Active in Reports: 04/04/2018	Last EDR Contact: 02/27/2018
Number of Days to Update: 36	Next Scheduled EDR Contact: 06/11/2018
	Data Release Frequency: Semi-Annually

Agricultural Waste Listing

A listing of agricultural waste sites

Date of Government Version: 02/26/2018	Source: Miami-Dade County Division of Environmental Resources Management
Date Data Arrived at EDR: 02/27/2018	Telephone: 305-372-6715
Date Made Active in Reports: 05/11/2018	Last EDR Contact: 02/27/2018
Number of Days to Update: 73	Next Scheduled EDR Contact: 06/11/2018
	Data Release Frequency: Varies

Liquid Waste Transporter List

The Liquid Waste Transporter permit regulates the transportation of various types of liquid and solid waste, including hazardous waste, waste oil and oily waste waters, septic and grease trap waste, biomedical waste, spent radiator fluid, photo chemical waste, dry sewage sludge, and other types of non-hazardous industrial waste. The Liquid Waste Transporter permits needed to protect the environment and the public from improperly handled and transported waste.

Date of Government Version: 02/26/2018	Source: DERM
Date Data Arrived at EDR: 02/27/2018	Telephone: 305-372-6755
Date Made Active in Reports: 04/04/2018	Last EDR Contact: 02/27/2018
Number of Days to Update: 36	Next Scheduled EDR Contact: 06/11/2018
	Data Release Frequency: Quarterly

GOVERNMENT RECORDS SEARCHED / DATA CURRENCY TRACKING

Grease Trap Sites

Any non-residential facility that discharges waste to a sanitary sewer.

Date of Government Version: 02/26/2018	Source: Dade County Dept. of Env. Resources Mgmt.
Date Data Arrived at EDR: 02/27/2018	Telephone: 305-372-6508
Date Made Active in Reports: 04/04/2018	Last EDR Contact: 02/27/2018
Number of Days to Update: 36	Next Scheduled EDR Contact: 06/11/2018
	Data Release Frequency: Semi-Annually

Marine Facilities Operating Permit

What is this permit used for? Miami-Dade County Ordinance 89-104 and Section 24-18 of the Code of Miami-Dade County require the following types of marine facilities to obtain annual operating permits from DERM: All recreational boat docking facilities with ten (10) or more boat slips, moorings, davit spaces, and vessel tie-up spaces. All boat storage facilities contiguous to tidal waters in Miami-Dade County with ten (10) or more dry storage spaces including boatyards and boat manufacturing facilities.

Date of Government Version: 02/26/2018	Source: DERM
Date Data Arrived at EDR: 02/27/2018	Telephone: 305-372-3576
Date Made Active in Reports: 04/04/2018	Last EDR Contact: 02/27/2018
Number of Days to Update: 36	Next Scheduled EDR Contact: 06/11/2018
	Data Release Frequency: Quarterly

Miami River Enforcement

The Miami River Enforcement database files were created for facilities and in some instances vessels that were inspected by a workgroup within the Department that was identified as the Miami River Enforcement Group. The files do not all necessarily reflect enforcement cases and some were created for locations that were permitted by other Sections within the Department.

Date of Government Version: 06/05/2013	Source: DERM
Date Data Arrived at EDR: 06/06/2013	Telephone: 305-372-3576
Date Made Active in Reports: 08/06/2013	Last EDR Contact: 02/27/2018
Number of Days to Update: 61	Next Scheduled EDR Contact: 06/11/2018
	Data Release Frequency: Quarterly

Industrial Waste Permit Sites

Facilities that either generate more than 25,000 of wastewater per day to sanitary sewers or are pre-defined by EPA.

Date of Government Version: 02/26/2018	Source: Department of Environmental Resources Management
Date Data Arrived at EDR: 02/27/2018	Telephone: 305-372-6700
Date Made Active in Reports: 04/05/2018	Last EDR Contact: 02/27/2018
Number of Days to Update: 37	Next Scheduled EDR Contact: 06/11/2018
	Data Release Frequency: Semi-Annually

Enforcement Case Tracking System Sites

Enforcement cases monitored by the Dade County Department of Environmental Resources Management.

Date of Government Version: 02/26/2018	Source: Department of Environmental Resources Management
Date Data Arrived at EDR: 02/27/2018	Telephone: 305-372-6755
Date Made Active in Reports: 04/05/2018	Last EDR Contact: 02/27/2018
Number of Days to Update: 37	Next Scheduled EDR Contact: 06/11/2018
	Data Release Frequency: Semi-Annually

Fuel Spills Cases

DERM documents fuel spills of sites that are not in a state program.

Date of Government Version: 01/08/2009	Source: Department of Environmental Resources Management
Date Data Arrived at EDR: 01/13/2009	Telephone: 305-372-6755
Date Made Active in Reports: 02/05/2009	Last EDR Contact: 02/27/2018
Number of Days to Update: 23	Next Scheduled EDR Contact: 06/11/2018
	Data Release Frequency: Semi-Annually

GOVERNMENT RECORDS SEARCHED / DATA CURRENCY TRACKING

Storage Tanks

A listing of aboveground and underground storage tank site locations.

Date of Government Version: 02/26/2018
Date Data Arrived at EDR: 02/27/2018
Date Made Active in Reports: 04/09/2018
Number of Days to Update: 41

Source: Department of Environmental Resource Management
Telephone: 305-372-6700
Last EDR Contact: 02/27/2018
Next Scheduled EDR Contact: 06/11/2018
Data Release Frequency: Semi-Annually

PALM BEACH COUNTY:

Palm Beach County LF

Palm Beach County Inventory of Solid Waste Sites.

Date of Government Version: 09/01/2011
Date Data Arrived at EDR: 09/20/2011
Date Made Active in Reports: 10/10/2011
Number of Days to Update: 20

Source: Palm Beach County Solid Waste Authority
Telephone: 561-640-4000
Last EDR Contact: 03/16/2018
Next Scheduled EDR Contact: 06/25/2018
Data Release Frequency: Varies

OTHER DATABASE(S)

Depending on the geographic area covered by this report, the data provided in these specialty databases may or may not be complete. For example, the existence of wetlands information data in a specific report does not mean that all wetlands in the area covered by the report are included. Moreover, the absence of any reported wetlands information does not necessarily mean that wetlands do not exist in the area covered by the report.

CT MANIFEST: Hazardous Waste Manifest Data

Facility and manifest data. Manifest is a document that lists and tracks hazardous waste from the generator through transporters to a tsd facility.

Date of Government Version: 01/03/2018
Date Data Arrived at EDR: 02/14/2018
Date Made Active in Reports: 03/22/2018
Number of Days to Update: 36

Source: Department of Energy & Environmental Protection
Telephone: 860-424-3375
Last EDR Contact: 05/18/2018
Next Scheduled EDR Contact: 08/27/2018
Data Release Frequency: No Update Planned

NJ MANIFEST: Manifest Information

Hazardous waste manifest information.

Date of Government Version: 12/31/2016
Date Data Arrived at EDR: 04/11/2017
Date Made Active in Reports: 07/27/2017
Number of Days to Update: 107

Source: Department of Environmental Protection
Telephone: N/A
Last EDR Contact: 04/23/2018
Next Scheduled EDR Contact: 07/23/2018
Data Release Frequency: Annually

NY MANIFEST: Facility and Manifest Data

Manifest is a document that lists and tracks hazardous waste from the generator through transporters to a TSD facility.

Date of Government Version: 12/31/2017
Date Data Arrived at EDR: 01/31/2018
Date Made Active in Reports: 03/09/2018
Number of Days to Update: 37

Source: Department of Environmental Conservation
Telephone: 518-402-8651
Last EDR Contact: 05/03/2018
Next Scheduled EDR Contact: 08/13/2018
Data Release Frequency: Quarterly

GOVERNMENT RECORDS SEARCHED / DATA CURRENCY TRACKING

PA MANIFEST: Manifest Information

Hazardous waste manifest information.

Date of Government Version: 12/31/2016
Date Data Arrived at EDR: 07/25/2017
Date Made Active in Reports: 09/25/2017
Number of Days to Update: 62

Source: Department of Environmental Protection
Telephone: 717-783-8990
Last EDR Contact: 04/12/2018
Next Scheduled EDR Contact: 07/30/2018
Data Release Frequency: Annually

RI MANIFEST: Manifest information

Hazardous waste manifest information

Date of Government Version: 12/31/2017
Date Data Arrived at EDR: 02/23/2018
Date Made Active in Reports: 04/09/2018
Number of Days to Update: 45

Source: Department of Environmental Management
Telephone: 401-222-2797
Last EDR Contact: 05/21/2018
Next Scheduled EDR Contact: 09/03/2018
Data Release Frequency: Annually

WI MANIFEST: Manifest Information

Hazardous waste manifest information.

Date of Government Version: 12/31/2016
Date Data Arrived at EDR: 04/13/2017
Date Made Active in Reports: 07/14/2017
Number of Days to Update: 92

Source: Department of Natural Resources
Telephone: N/A
Last EDR Contact: 03/08/2018
Next Scheduled EDR Contact: 06/25/2018
Data Release Frequency: Annually

Oil/Gas Pipelines

Source: PennWell Corporation

Petroleum Bundle (Crude Oil, Refined Products, Petrochemicals, Gas Liquids (LPG/NGL), and Specialty Gases (Miscellaneous)) N = Natural Gas Bundle (Natural Gas, Gas Liquids (LPG/NGL), and Specialty Gases (Miscellaneous)). This map includes information copyrighted by PennWell Corporation. This information is provided on a best effort basis and PennWell Corporation does not guarantee its accuracy nor warrant its fitness for any particular purpose. Such information has been reprinted with the permission of PennWell.

Electric Power Transmission Line Data

Source: PennWell Corporation

This map includes information copyrighted by PennWell Corporation. This information is provided on a best effort basis and PennWell Corporation does not guarantee its accuracy nor warrant its fitness for any particular purpose. Such information has been reprinted with the permission of PennWell.

Sensitive Receptors: There are individuals deemed sensitive receptors due to their fragile immune systems and special sensitivity to environmental discharges. These sensitive receptors typically include the elderly, the sick, and children. While the location of all sensitive receptors cannot be determined, EDR indicates those buildings and facilities - schools, daycares, hospitals, medical centers, and nursing homes - where individuals who are sensitive receptors are likely to be located.

AHA Hospitals:

Source: American Hospital Association, Inc.

Telephone: 312-280-5991

The database includes a listing of hospitals based on the American Hospital Association's annual survey of hospitals.

Medical Centers: Provider of Services Listing

Source: Centers for Medicare & Medicaid Services

Telephone: 410-786-3000

A listing of hospitals with Medicare provider number, produced by Centers of Medicare & Medicaid Services, a federal agency within the U.S. Department of Health and Human Services.

Nursing Homes

Source: National Institutes of Health

Telephone: 301-594-6248

Information on Medicare and Medicaid certified nursing homes in the United States.

Public Schools

Source: National Center for Education Statistics

Telephone: 202-502-7300

The National Center for Education Statistics' primary database on elementary and secondary public education in the United States. It is a comprehensive, annual, national statistical database of all public elementary and secondary schools and school districts, which contains data that are comparable across all states.

GOVERNMENT RECORDS SEARCHED / DATA CURRENCY TRACKING

Private Schools

Source: National Center for Education Statistics

Telephone: 202-502-7300

The National Center for Education Statistics' primary database on private school locations in the United States.

Daycare Centers: Department of Children & Families

Source: Provider Information

Telephone: 850-488-4900

Flood Zone Data: This data was obtained from the Federal Emergency Management Agency (FEMA). It depicts 100-year and 500-year flood zones as defined by FEMA. It includes the National Flood Hazard Layer (NFHL) which incorporates Flood Insurance Rate Map (FIRM) data and Q3 data from FEMA in areas not covered by NFHL.

Source: FEMA

Telephone: 877-336-2627

Date of Government Version: 2003, 2015

NWI: National Wetlands Inventory. This data, available in select counties across the country, was obtained by EDR in 2002, 2005 and 2010 from the U.S. Fish and Wildlife Service.

State Wetlands Data: Wetlands Inventory

Source: Department of Environmental Protection

Telephone: 850-245-8238

Current USGS 7.5 Minute Topographic Map

Source: U.S. Geological Survey

STREET AND ADDRESS INFORMATION

© 2015 TomTom North America, Inc. All rights reserved. This material is proprietary and the subject of copyright protection and other intellectual property rights owned by or licensed to Tele Atlas North America, Inc. The use of this material is subject to the terms of a license agreement. You will be held liable for any unauthorized copying or disclosure of this material.

GEOCHECK[®] - PHYSICAL SETTING SOURCE ADDENDUM

TARGET PROPERTY ADDRESS

S. MARTIN LUTHER KING JR. AVE
S. MARTIN LUTHER KING JR. AVE
CLEARWATER, FL 33756

TARGET PROPERTY COORDINATES

Latitude (North): 27.936106 - 27° 56' 9.98"
Longitude (West): 82.791169 - 82° 47' 28.21"
Universal Tranverse Mercator: Zone 17
UTM X (Meters): 323764.4
UTM Y (Meters): 3091244.0
Elevation: 62 ft. above sea level

USGS TOPOGRAPHIC MAP

Target Property Map: 5676034 CLEARWATER, FL
Version Date: 2012

EDR's GeoCheck Physical Setting Source Addendum is provided to assist the environmental professional in forming an opinion about the impact of potential contaminant migration.

Assessment of the impact of contaminant migration generally has two principal investigative components:

1. Groundwater flow direction, and
2. Groundwater flow velocity.

Groundwater flow direction may be impacted by surface topography, hydrology, hydrogeology, characteristics of the soil, and nearby wells. Groundwater flow velocity is generally impacted by the nature of the geologic strata.

GEOCHECK® - PHYSICAL SETTING SOURCE SUMMARY

GROUNDWATER FLOW DIRECTION INFORMATION

Groundwater flow direction for a particular site is best determined by a qualified environmental professional using site-specific well data. If such data is not reasonably ascertainable, it may be necessary to rely on other sources of information, such as surface topographic information, hydrologic information, hydrogeologic data collected on nearby properties, and regional groundwater flow information (from deep aquifers).

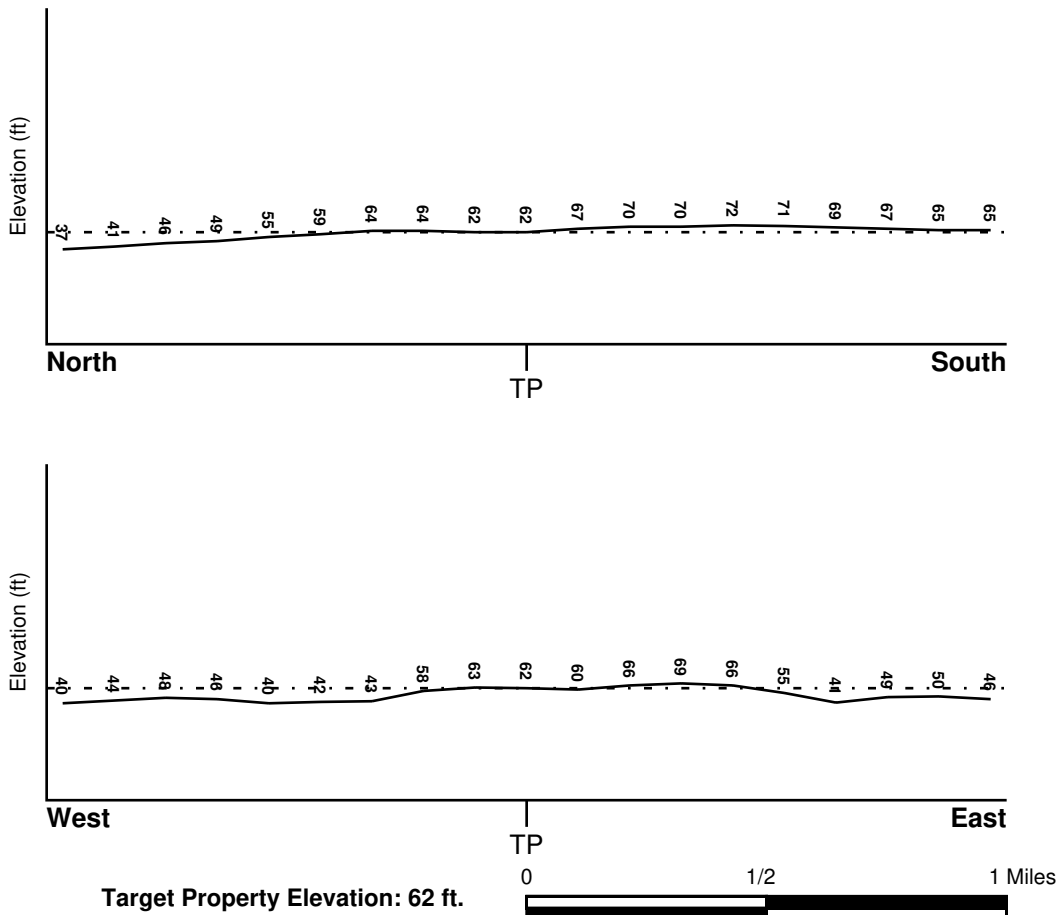
TOPOGRAPHIC INFORMATION

Surface topography may be indicative of the direction of surficial groundwater flow. This information can be used to assist the environmental professional in forming an opinion about the impact of nearby contaminated properties or, should contamination exist on the target property, what downgradient sites might be impacted.

TARGET PROPERTY TOPOGRAPHY

General Topographic Gradient: General WNW

SURROUNDING TOPOGRAPHY: ELEVATION PROFILES



Source: Topography has been determined from the USGS 7.5' Digital Elevation Model and should be evaluated on a relative (not an absolute) basis. Relative elevation information between sites of close proximity should be field verified.

GEOCHECK® - PHYSICAL SETTING SOURCE SUMMARY

HYDROLOGIC INFORMATION

Surface water can act as a hydrologic barrier to groundwater flow. Such hydrologic information can be used to assist the environmental professional in forming an opinion about the impact of nearby contaminated properties or, should contamination exist on the target property, what downgradient sites might be impacted.

Refer to the Physical Setting Source Map following this summary for hydrologic information (major waterways and bodies of water).

FEMA FLOOD ZONE

<u>Flood Plain Panel at Target Property</u>	<u>FEMA Source Type</u>
12103C0116H	FEMA FIRM Flood data
<u>Additional Panels in search area:</u>	<u>FEMA Source Type</u>
12103C0109H	FEMA FIRM Flood data
12103C0108H	FEMA FIRM Flood data
12103C0117H	FEMA FIRM Flood data

NATIONAL WETLAND INVENTORY

<u>NWI Quad at Target Property</u>	<u>NWI Electronic Data Coverage</u>
CLEARWATER	YES - refer to the Overview Map and Detail Map

HYDROGEOLOGIC INFORMATION

Hydrogeologic information obtained by installation of wells on a specific site can often be an indicator of groundwater flow direction in the immediate area. Such hydrogeologic information can be used to assist the environmental professional in forming an opinion about the impact of nearby contaminated properties or, should contamination exist on the target property, what downgradient sites might be impacted.

Site-Specific Hydrogeological Data*:

Search Radius:	1.25 miles
Status:	Not found

AQUIFLOW®

Search Radius: 1.000 Mile.

EDR has developed the AQUIFLOW Information System to provide data on the general direction of groundwater flow at specific points. EDR has reviewed reports submitted by environmental professionals to regulatory authorities at select sites and has extracted the date of the report, groundwater flow direction as determined hydrogeologically, and the depth to water table.

<u>MAP ID</u>	<u>LOCATION FROM TP</u>	<u>GENERAL DIRECTION GROUNDWATER FLOW</u>
5	1/4 - 1/2 Mile West	W
1G	1/4 - 1/2 Mile West	W

For additional site information, refer to Physical Setting Source Map Findings.

GEOCHECK® - PHYSICAL SETTING SOURCE SUMMARY

GROUNDWATER FLOW VELOCITY INFORMATION

Groundwater flow velocity information for a particular site is best determined by a qualified environmental professional using site specific geologic and soil strata data. If such data are not reasonably ascertainable, it may be necessary to rely on other sources of information, including geologic age identification, rock stratigraphic unit and soil characteristics data collected on nearby properties and regional soil information. In general, contaminant plumes move more quickly through sandy-gravelly types of soils than silty-clayey types of soils.

GEOLOGIC INFORMATION IN GENERAL AREA OF TARGET PROPERTY

Geologic information can be used by the environmental professional in forming an opinion about the relative speed at which contaminant migration may be occurring.

ROCK STRATIGRAPHIC UNIT

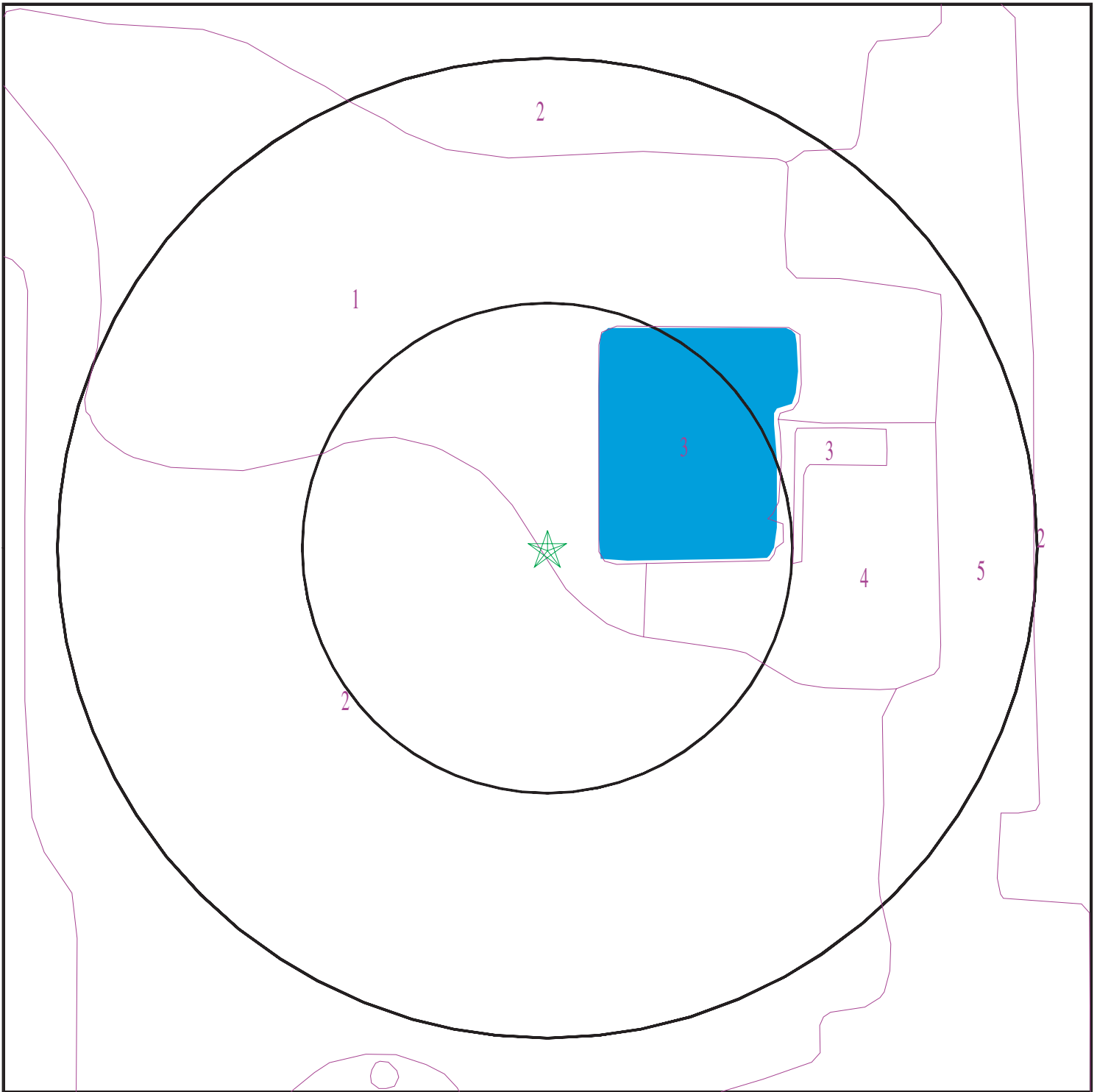
Era:	Cenozoic
System:	Tertiary
Series:	Miocene
Code:	Tm (decoded above as Era, System & Series)

GEOLOGIC AGE IDENTIFICATION

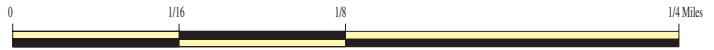
Category: Stratified Sequence

Geologic Age and Rock Stratigraphic Unit Source: P.G. Schruben, R.E. Arndt and W.J. Bawiec, Geology of the Conterminous U.S. at 1:2,500,000 Scale - a digital representation of the 1974 P.B. King and H.M. Beikman Map, USGS Digital Data Series DDS - 11 (1994).

SSURGO SOIL MAP - 5308374.2s



- ★ Target Property
- SSURGO Soil
- Water



SITE NAME: S. Martin Luther King Jr. Ave
ADDRESS: S. Martin Luther King Jr. Ave
Clearwater FL 33756
LAT/LONG: 27.936106 / 82.791169

CLIENT: Streamline Environmental
CONTACT: Stephanie May
INQUIRY #: 5308374.2s
DATE: May 23, 2018 12:08 pm

GEOCHECK[®] - PHYSICAL SETTING SOURCE SUMMARY

DOMINANT SOIL COMPOSITION IN GENERAL AREA OF TARGET PROPERTY

The U.S. Department of Agriculture's (USDA) Soil Conservation Service (SCS) leads the National Cooperative Soil Survey (NCSS) and is responsible for collecting, storing, maintaining and distributing soil survey information for privately owned lands in the United States. A soil map in a soil survey is a representation of soil patterns in a landscape. The following information is based on Soil Conservation Service SSURGO data.

Soil Map ID: 1

Soil Component Name: Myakka
 Soil Surface Texture: fine sand
 Hydrologic Group: Not reported
 Soil Drainage Class:
 Hydric Status: Unknown
 Corrosion Potential - Uncoated Steel: High
 Depth to Bedrock Min: > 0 inches
 Depth to Watertable Min: > 31 inches

Soil Layer Information							
Layer	Boundary		Soil Texture Class	Classification		Saturated hydraulic conductivity micro m/sec	Soil Reaction (pH)
	Upper	Lower		AASHTO Group	Unified Soil		
1	0 inches	3 inches	fine sand	Not reported	Not reported	Max: 141.176 Min: 42.3528	Max: 6.5 Min: 3.6
2	3 inches	22 inches	fine sand	Not reported	Not reported	Max: 141.176 Min: 42.3528	Max: 6.5 Min: 3.6
3	22 inches	35 inches	fine sand	Not reported	Not reported	Max: 42.3528 Min: 4.2353	Max: 6.5 Min: 3.6
4	35 inches	79 inches	fine sand	Not reported	Not reported	Max: 141.176 Min: 42.3528	Max: 6.5 Min: 3.6

Soil Map ID: 2

Soil Component Name: Tavares
 Soil Surface Texture: fine sand
 Hydrologic Group: Not reported
 Soil Drainage Class:

GEOCHECK® - PHYSICAL SETTING SOURCE SUMMARY

Hydric Status: Unknown

Corrosion Potential - Uncoated Steel: Low

Depth to Bedrock Min: > 0 inches

Depth to Watertable Min: > 145 inches

Soil Layer Information							
Layer	Boundary		Soil Texture Class	Classification		Saturated hydraulic conductivity micro m/sec	Soil Reaction (pH)
	Upper	Lower		AASHTO Group	Unified Soil		
1	0 inches	4 inches	fine sand	Not reported	Not reported	Max: 141.176 Min: 42.3528	Max: 6 Min: 3.6
2	4 inches	79 inches	fine sand	Not reported	Not reported	Max: 141.176 Min: 42.3528	Max: 6 Min: 3.6

Soil Map ID: 3

Soil Component Name: Water

Soil Surface Texture: water

Hydrologic Group: Not reported

Soil Drainage Class:
Hydric Status: Unknown

Corrosion Potential - Uncoated Steel: Not Reported

Depth to Bedrock Min: > 0 inches

Depth to Watertable Min: > 0 inches

Soil Layer Information							
Layer	Boundary		Soil Texture Class	Classification		Saturated hydraulic conductivity micro m/sec	Soil Reaction (pH)
	Upper	Lower		AASHTO Group	Unified Soil		
1	0 inches	79 inches	water	Not reported	Not reported	Max: Min:	Max: Min:

GEOCHECK® - PHYSICAL SETTING SOURCE SUMMARY

Soil Map ID: 4

Soil Component Name: Urban land

Soil Surface Texture: water

Hydrologic Group: Class C - Slow infiltration rates. Soils with layers impeding downward movement of water, or soils with moderately fine or fine textures.

Soil Drainage Class: Somewhat poorly drained

Hydric Status: Partially hydric

Corrosion Potential - Uncoated Steel: Not Reported

Depth to Bedrock Min: > 0 inches

Depth to Watertable Min: > 69 inches

No Layer Information available.

Soil Map ID: 5

Soil Component Name: Urban land

Soil Surface Texture: water

Hydrologic Group: Class C - Slow infiltration rates. Soils with layers impeding downward movement of water, or soils with moderately fine or fine textures.

Soil Drainage Class:
Hydric Status: Not hydric

Corrosion Potential - Uncoated Steel: Not Reported

Depth to Bedrock Min: > 0 inches

Depth to Watertable Min: > 0 inches

No Layer Information available.

LOCAL / REGIONAL WATER AGENCY RECORDS

EDR Local/Regional Water Agency records provide water well information to assist the environmental professional in assessing sources that may impact ground water flow direction, and in forming an opinion about the impact of contaminant migration on nearby drinking water wells.

GEOCHECK® - PHYSICAL SETTING SOURCE SUMMARY

WELL SEARCH DISTANCE INFORMATION

<u>DATABASE</u>	<u>SEARCH DISTANCE (miles)</u>
Federal USGS	1.000
Federal FRDS PWS	Nearest PWS within 0.001 miles
State Database	1.000

FEDERAL USGS WELL INFORMATION

<u>MAP ID</u>	<u>WELL ID</u>	<u>LOCATION FROM TP</u>
C6	USGS40000244514	1/4 - 1/2 Mile North
D12	USGS40000244507	1/4 - 1/2 Mile NW
E16	USGS40000244448	1/2 - 1 Mile WSW
E19	USGS40000244454	1/2 - 1 Mile West
26	USGS40000244548	1/2 - 1 Mile NNW
I27	USGS40000244458	1/2 - 1 Mile West
I28	USGS40000244457	1/2 - 1 Mile West
J30	USGS40000244466	1/2 - 1 Mile West
I35	USGS40000244455	1/2 - 1 Mile West
K38	USGS40000244456	1/2 - 1 Mile West
L47	USGS40000244481	1/2 - 1 Mile West
48	USGS40000244418	1/2 - 1 Mile SE

FEDERAL FRDS PUBLIC WATER SUPPLY SYSTEM INFORMATION

<u>MAP ID</u>	<u>WELL ID</u>	<u>LOCATION FROM TP</u>
No PWS System Found		

Note: PWS System location is not always the same as well location.

STATE DATABASE WELL INFORMATION

<u>MAP ID</u>	<u>WELL ID</u>	<u>LOCATION FROM TP</u>
A1	FLSA80000055773	0 - 1/8 Mile SSE
A2	FLSA80000010794	0 - 1/8 Mile SSE
B3	FLSW70000004802	1/4 - 1/2 Mile NNW
B4	FLSW70000004904	1/4 - 1/2 Mile NNW
C7	FLSW70000004894	1/4 - 1/2 Mile North
C8	FLSW70000004996	1/4 - 1/2 Mile North
9	FLSA80000055774	1/4 - 1/2 Mile SSE
D10	FLSW70000004871	1/4 - 1/2 Mile NW
D11	FLSW70000004973	1/4 - 1/2 Mile NW
13	FLSW70000013128	1/2 - 1 Mile West
E14	FLSW70000013121	1/2 - 1 Mile West
E15	FLSA80000027193	1/2 - 1 Mile West
E17	FLSW70000013120	1/2 - 1 Mile WSW
E18	FLSA80000055733	1/2 - 1 Mile WSW

GEOCHECK® - PHYSICAL SETTING SOURCE SUMMARY

STATE DATABASE WELL INFORMATION

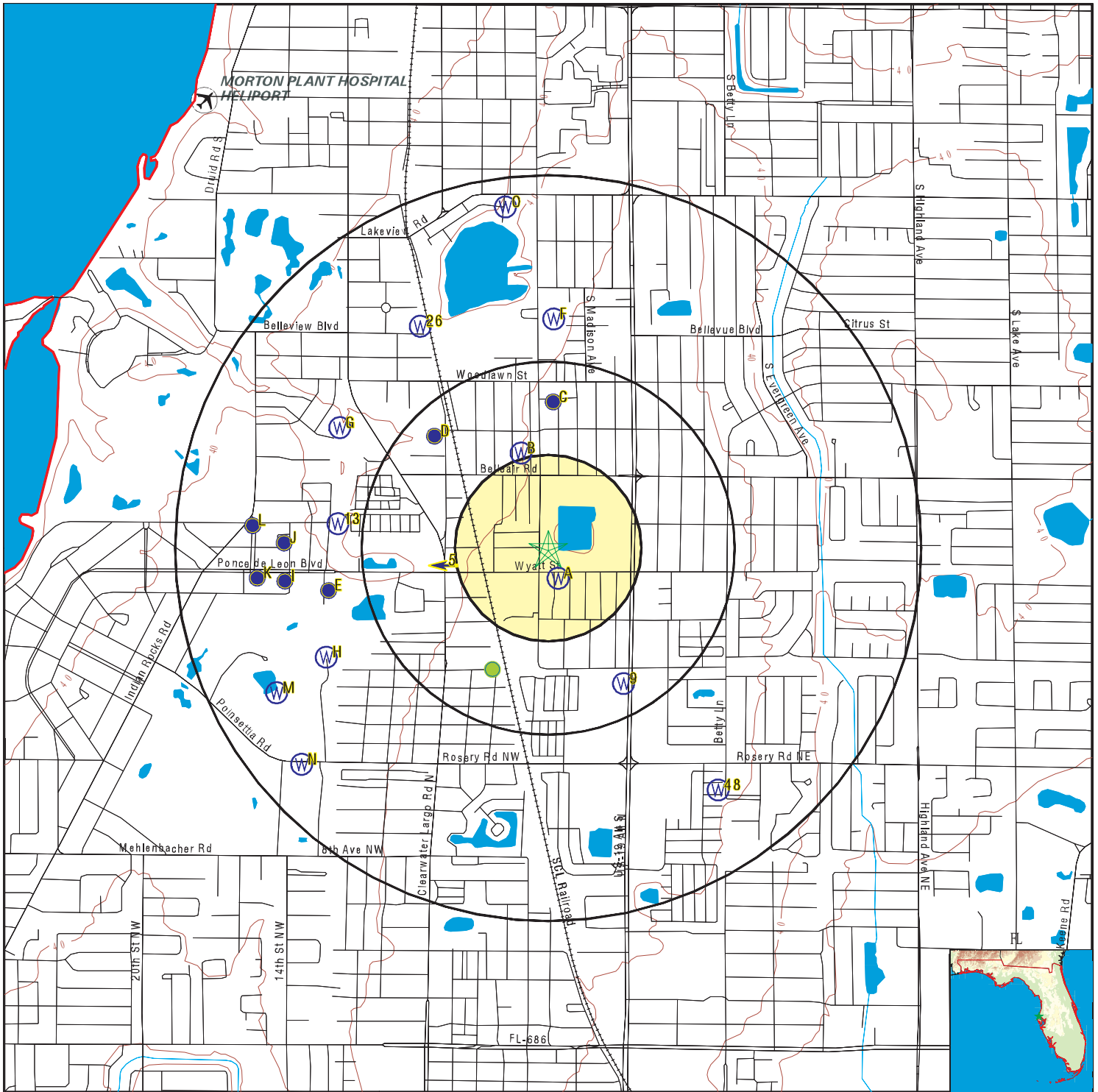
MAP ID	WELL ID	LOCATION FROM TP
F20	FLSW70000004893	1/2 - 1 Mile North
F21	FLSW70000004995	1/2 - 1 Mile North
G22	FLSA80000079466	1/2 - 1 Mile WNW
G23	FLSW70000013127	1/2 - 1 Mile WNW
H24	FLSA80000027192	1/2 - 1 Mile WSW
H25	FLSW70000013126	1/2 - 1 Mile WSW
J29	FLSA80000027194	1/2 - 1 Mile West
J31	FLSA80000055735	1/2 - 1 Mile West
I32	FLSA80000027195	1/2 - 1 Mile West
I33	FLSW70000013124	1/2 - 1 Mile West
J34	FLSW70000013123	1/2 - 1 Mile West
J36	FLSA80000055766	1/2 - 1 Mile West
I37	FLSA80000055732	1/2 - 1 Mile West
K39	FLSA80000055736	1/2 - 1 Mile West
K40	FLSA80000055767	1/2 - 1 Mile West
K41	FLDGW4000010529	1/2 - 1 Mile West
K42	FLDGW4000010528	1/2 - 1 Mile West
K43	FLDGW4000010531	1/2 - 1 Mile West
K44	FLDGW4000010530	1/2 - 1 Mile West
K45	FLSA80000027196	1/2 - 1 Mile West
K46	FLSW70000013122	1/2 - 1 Mile West
L49	FLSA80000055734	1/2 - 1 Mile West
M50	FLSW70000000394	1/2 - 1 Mile WSW
M51	FLSW70000000393	1/2 - 1 Mile WSW
M52	FLSW70000000392	1/2 - 1 Mile WSW
N53	FLSW70000013125	1/2 - 1 Mile SW
N54	FLSA80000027197	1/2 - 1 Mile SW
O55	FLSA80000103271	1/2 - 1 Mile North
O56	FLSW70000004892	1/2 - 1 Mile North
O57	FLSW70000004994	1/2 - 1 Mile North

OTHER STATE DATABASE INFORMATION

STATE SINK HOLES INFORMATION

DIRECTION FROM TP	DISTANCE FROM TP
SSW	1/4 - 1/2 Mile

PHYSICAL SETTING SOURCE MAP - 5308374.2s



- County Boundary
- Major Roads
- Contour Lines
- Airports
- Earthquake epicenter, Richter 5 or greater
- Water Wells
- Public Water Supply Wells
- Cluster of Multiple Icons

- Groundwater Flow Direction
- Indeterminate Groundwater Flow at Location
- Groundwater Flow Varies at Location
- Closest Hydrogeological Data
- Oil, gas or related wells
- Sink holes

<p>SITE NAME: S. Martin Luther King Jr. Ave ADDRESS: S. Martin Luther King Jr. Ave Clearwater FL 33756 LAT/LONG: 27.936106 / 82.791169</p>	<p>CLIENT: Streamline Environmental CONTACT: Stephanie May INQUIRY #: 5308374.2s DATE: May 23, 2018 12:08 pm</p>
---	---

GEOCHECK® - PHYSICAL SETTING SOURCE MAP FINDINGS

Map ID
 Direction
 Distance
 Elevation

Database EDR ID Number

A1
SSE
0 - 1/8 Mile
Higher

FL WELLS FLSA80000055773

Fluwid:	520006001	Well type:	43
Status:	RETAGGED	Casing mat:	Not Reported
Longitude:	-82.79083		
Latitude:	27.93512		
Well depth:	0		
Length:	0		
Diameter:	0	Permit num:	Not Reported
Comment :	retagged as AAD0371		
Sanit seal:	Not Reported	Name:	Not Reported
First name:	Not Reported	Last name:	Not Reported
Phone:	Not Reported	Phone ext:	Not Reported
Lg pws:	0		
Datum:	WS1984		
Hae:	0		
Gps date:	30-DEC-99	Loc method:	ADDR
Project id:	ANDREW	Insp fname:	Not Reported
Insp lname:	Not Reported	Insp chd:	Not Reported
Req numb:	Not Reported	Property i:	Not Reported
County:	PINELLAS	Address:	1115-1117 WYATT ST
Number :	Not Reported	Predir:	Not Reported
Prefix:	Not Reported	Street:	1115-1117 WYATT
Suffix:	ST	Postdir:	Not Reported
Zipcode:	33756	City:	CLEARWATER
Loc id:	469422		
Gps id:	469422		
Wsrp id:	520006001	Action:	UNFILTERED
Port stat:	POTABLE	Res type:	Not Reported
Other id:	Not Reported	Software:	Not Reported
Streetside:	Not Reported	Agency:	Not Reported
Parcel id:	Not Reported		
Pws design:	0		
Pws verify:	0		
Site id:	FLSA80000055773		

A2
SSE
0 - 1/8 Mile
Higher

FL WELLS FLSA80000010794

Fluwid:	AAD0371	Well type:	42
Status:	ACTIVE	Casing mat:	Black Steel
Longitude:	-82.79063		
Latitude:	27.93474		
Well depth:	0		
Length:	0		
Diameter:	4	Permit num:	Not Reported
Comment :	Not Reported		
Sanit seal:	Yes	Name:	WYATT SPRINGS APARTMENTS
First name:	Not Reported	Last name:	Not Reported

GEOCHECK® - PHYSICAL SETTING SOURCE MAP FINDINGS

Phone:	Not Reported	Phone ext:	Not Reported
Lg pws:	0		
Datum:	WS1984		
Hae:	-4.06		
Gps date:	14-APR-99	Loc method:	DGPS
Project id:	SUPER	Insp fname:	Not Reported
Insp lname:	Not Reported	Insp chd:	Not Reported
Req numb:	Not Reported	Property i:	Not Reported
County:	PINELLAS	Address:	1115 1/2 WYATT ST
Number :	1115	Predir:	Not Reported
Prefix:	Not Reported	Street:	1/2 WYATT
Suffix:	ST	Postdir:	Not Reported
Zipcode:	33756	City:	CLEARWATER
Loc id:	290982		
Gps id:	290982		
Wsrp id:	520024801	Action:	NO ACTION AT THI
Port stat:	POTABLE	Res type:	Not Reported
Other id:	Not Reported	Software:	Not Reported
Streetside:	Not Reported	Agency:	Not Reported
Parcel id:	Not Reported		
Pws design:	0		
Pws verify:	0		
Site id:	FLSA80000010794		

**B3
NNW
1/4 - 1/2 Mile
Lower**

FL WELLS FLSW70000004802

Objectid:	4802		
Wup permit:	2981		
Wup revisi:	18		
Withdrawal:	14		
Wup app st:	Approved	Permit iss:	26-JUN-12
Permitted :	14300000		
Site proje:	City of Clearwater Public Supply		
Party name:	City of Clearwater/Attn: Tracy Mercer		
First name:	Not Reported	Last name:	Not Reported
Line1 addr:	1650 North Arcturas Avenue, Bldg. C		
Line2 addr:	Not Reported		
City name:	Clearwater		
Zip cd:	337651945		
State name:	Florida	C phone ar:	727.4626988
Withdraw 1:	Withdrawal of Groundwater		
Withdraw 2:	Public Supply	Perm pk mn:	Not Reported
Perm crop :	Not Reported		
Perm avg a:	0		
Permitted1:	10		
Permitte 1:	260		
Permitte 2:	0		
Withdraw 3:	Plugged	County nam:	PINELLAS
Section id:	22		
Township i:	29		
Range id:	15		
Permit nbr:	375879	Latitude:	27 56 23.37
Longitude:	82 47 32.46		

GEOCHECK® - PHYSICAL SETTING SOURCE MAP FINDINGS

Site id: FLSW70000004802

**B4
NNW
1/4 - 1/2 Mile
Lower**

FL WELLS FLSW70000004904

Objectid:	4904		
Wup permit:	2981		
Wup revisi:	18		
Withdrawal:	14		
Wup app st:	Approved	Permit iss:	26-JUN-12
Permitted :	14300000		
Site proje:	City of Clearwater Public Supply		
Party name:	City of Clearwater/Attn: Tracy Mercer		
First name:	Not Reported	Last name:	Not Reported
Line1 addr:	1650 North Arcturas Avenue, Bldg. C		
Line2 addr:	Not Reported		
City name:	Clearwater		
Zip cd:	337651945		
State name:	Florida	C phone ar:	727.5624960
Withdraw 1:	Withdrawal of Groundwater		
Withdraw 2:	Public Supply	Perm pk mn:	Not Reported
Perm crop :	Not Reported		
Perm avg a:	0		
Permitted1:	10		
Permitte 1:	260		
Permitte 2:	0		
Withdraw 3:	Plugged	County nam:	PINELLAS
Section id:	22		
Township i:	29		
Range id:	15		
Permit nbr:	375879	Latitude:	27 56 23.37
Longitude:	82 47 32.46		
Site id:	FLSW70000004904		

**5
West
1/4 - 1/2 Mile
Lower**

Site ID:	8515481		
Groundwater Flow:	W	AQUIFLOW	3407
Water Table Depth:	5-5.5 ft.		
Date:	11/30/88		

**C6
North
1/4 - 1/2 Mile
Higher**

FED USGS USGS40000244514

Org. Identifier:	USGS-FL		
Formal name:	USGS Florida Water Science Center		
Monloc Identifier:	USGS-275628082472801		
Monloc name:	75624741133229S15E22NR CLEARWATER FL		
Monloc type:	Well		
Monloc desc:	Not Reported		
Huc code:	03100207	Drainagearea value:	Not Reported
Drainagearea Units:	Not Reported	Contrib drainagearea:	Not Reported
Contrib drainagearea units:	Not Reported	Latitude:	27.9414098
Longitude:	-82.7909356	Sourcemap scale:	24000

GEOCHECK® - PHYSICAL SETTING SOURCE MAP FINDINGS

Horiz Acc measure:	5	Horiz Acc measure units:	seconds
Horiz Collection method:	Interpolated from map		
Horiz coord refsys:	NAD83	Vert measure val:	65
Vert measure units:	feet	Vertacc measure val:	10
Vert accmeasure units:	feet		
Vertcollection method:	Interpolated from topographic map		
Vert coord refsys:	NGVD29	Countrycode:	US
Aquifername:	Floridan aquifer system		
Formation type:	Floridan Aquifer System		
Aquifer type:	Not Reported		
Construction date:	19530730	Welldepth:	280
Welldepth units:	ft	Wellholedepth:	Not Reported
Wellholedepth units:	Not Reported		

Ground-water levels, Number of Measurements: 1

Date	Feet below Surface	Feet to Sealevel

1953-07-30	-57.5	

Note: The site was being pumped.

C7
North
1/4 - 1/2 Mile
Higher

FL WELLS FLSW70000004894

Objectid:	4894		
Wup permit:	2981		
Wup revisi:	18		
Withdrawal:	153		
Wup app st:	Approved	Permit iss:	26-JUN-12
Permitted :	14300000		
Site proje:	City of Clearwater Public Supply		
Party name:	City of Clearwater/Attn: Tracy Mercer		
First name:	Not Reported	Last name:	Not Reported
Line1 addr:	1650 North Arcturas Avenue, Bldg. C		
Line2 addr:	Not Reported		
City name:	Clearwater		
Zip cd:	337651945		
State name:	Florida	C phone ar:	727.4626988
Withdraw 1:	Withdrawal of Groundwater		
Withdraw 2:	Public Supply	Perm pk mn:	483300
Perm crop :	Not Reported		
Perm avg a:	483300		
Permitted1:	16		
Permitte 1:	363		
Permitte 2:	242		
Withdraw 3:	Existing	County nam:	PINELLAS
Section id:	22		
Township i:	29		
Range id:	15		
Permit nbr:	826336	Latitude:	27 56 31.26
Longitude:	82 47 27.41		
Site id:	FLSW70000004894		

GEOCHECK® - PHYSICAL SETTING SOURCE MAP FINDINGS

Map ID
 Direction
 Distance
 Elevation

Database EDR ID Number

C8
North
1/4 - 1/2 Mile
Higher

FL WELLS FLSW70000004996

Objectid:	4996		
Wup permit:	2981		
Wup revisi:	18		
Withdrawal:	153		
Wup app st:	Approved	Permit iss:	26-JUN-12
Permitted :	14300000		
Site proje:	City of Clearwater Public Supply		
Party name:	City of Clearwater/Attn: Tracy Mercer		
First name:	Not Reported	Last name:	Not Reported
Line1 addr:	1650 North Arcturas Avenue, Bldg. C		
Line2 addr:	Not Reported		
City name:	Clearwater		
Zip cd:	337651945		
State name:	Florida	C phone ar:	727.5624960
Withdraw 1:	Withdrawal of Groundwater		
Withdraw 2:	Public Supply	Perm pk mn:	483300
Perm crop :	Not Reported		
Perm avg a:	483300		
Permitted1:	16		
Permitte 1:	363		
Permitte 2:	242		
Withdraw 3:	Existing	County nam:	PINELLAS
Section id:	22		
Township i:	29		
Range id:	15		
Permit nbr:	826336	Latitude:	27 56 31.26
Longitude:	82 47 27.41		
Site id:	FLSW70000004996		

9
SSE
1/4 - 1/2 Mile
Higher

FL WELLS FLSA80000055774

Fluwid:	520006101	Well type:	50
Status:	ACTIVE	Casing mat:	Not Reported
Longitude:	-82.78786		
Latitude:	27.93083		
Well depth:	0		
Length:	0		
Diameter:	0	Permit num:	UNKNOWN
Comment :	On city water		
Sanit seal:	Not Reported	Name:	Not Reported
First name:	Not Reported	Last name:	Not Reported
Phone:	Not Reported	Phone ext:	Not Reported
Lg pws:	0		
Datum:	WS1984		
Hae:	0		
Gps date:	30-DEC-99	Loc method:	ADDR
Project id:	ANDREW	Insp fname:	Not Reported
Insp lname:	Not Reported	Insp chd:	Not Reported
Req numb:	Not Reported	Property i:	Not Reported
County:	PINELLAS	Address:	1515 MISSOURI AVE
Number :	1515	Predir:	Not Reported

GEOCHECK® - PHYSICAL SETTING SOURCE MAP FINDINGS

Prefix:	Not Reported	Street:	MISSOURI
Suffix:	AVE	Postdir:	Not Reported
Zipcode:	33770	City:	PALM HARBOR
Loc id:	469424		
Gps id:	469424		
Wsrp id:	520006101	Action:	UNFILTERED
Port stat:	NON-POTABLE	Res type:	Not Reported
Other id:	Not Reported	Software:	Not Reported
Streetside:	Not Reported	Agency:	Not Reported
Parcel id:	Not Reported		
Pws design:	0		
Pws verify:	0		
Site id:	FLSA80000055774		

**D10
NW
1/4 - 1/2 Mile
Lower**

FL WELLS FLSW70000004871

Objectid:	4871		
Wup permit:	2981		
Wup revisi:	18		
Withdrawal:	108		
Wup app st:	Approved	Permit iss:	26-JUN-12
Permitted :	14300000		
Site proje:	City of Clearwater Public Supply		
Party name:	City of Clearwater/Attn: Tracy Mercer		
First name:	Not Reported	Last name:	Not Reported
Line1 addr:	1650 North Arcturas Avenue, Bldg. C		
Line2 addr:	Not Reported		
City name:	Clearwater		
Zip cd:	337651945		
State name:	Florida	C phone ar:	727.4626988
Withdraw 1:	Withdrawal of Groundwater		
Withdraw 2:	Public Supply	Perm pk mn:	Not Reported
Perm crop :	Not Reported		
Perm avg a:	0		
Permitted1:	999		
Permitte 1:	0		
Permitte 2:	0		
Withdraw 3:	Plugged	County nam:	PINELLAS
Section id:	21		
Township i:	29		
Range id:	15		
Permit nbr:	Not Reported	Latitude:	27 56 25.57
Longitude:	82 47 45.51		
Site id:	FLSW70000004871		

**D11
NW
1/4 - 1/2 Mile
Lower**

FL WELLS FLSW70000004973

GEOCHECK® - PHYSICAL SETTING SOURCE MAP FINDINGS

Objectid:	4973		
Wup permit:	2981		
Wup revisi:	18		
Withdrawal:	108		
Wup app st:	Approved	Permit iss:	26-JUN-12
Permitted :	14300000		
Site proje:	City of Clearwater Public Supply		
Party name:	City of Clearwater/Attn: Tracy Mercer		
First name:	Not Reported	Last name:	Not Reported
Line1 addr:	1650 North Arcturas Avenue, Bldg. C		
Line2 addr:	Not Reported		
City name:	Clearwater		
Zip cd:	337651945		
State name:	Florida	C phone ar:	727.5624960
Withdraw 1:	Withdrawal of Groundwater		
Withdraw 2:	Public Supply	Perm pk mn:	Not Reported
Perm crop :	Not Reported		
Perm avg a:	0		
Permitted1:	999		
Permitte 1:	0		
Permitte 2:	0		
Withdraw 3:	Plugged	County nam:	PINELLAS
Section id:	21		
Township i:	29		
Range id:	15		
Permit nbr:	Not Reported	Latitude:	27 56 25.57
Longitude:	82 47 45.51		
Site id:	FLSW70000004973		

**D12
NW
1/4 - 1/2 Mile
Lower**

FED USGS USGS40000244507

Org. Identifier:	USGS-FL		
Formal name:	USGS Florida Water Science Center		
Monloc Identifier:	USGS-275625082474801		
Monloc name:	75624731244429S15E21NR CLEARWATER FL		
Monloc type:	Well		
Monloc desc:	Not Reported		
Huc code:	03100207	Drainagearea value:	Not Reported
Drainagearea Units:	Not Reported	Contrib drainagearea:	Not Reported
Contrib drainagearea units:	Not Reported	Latitude:	27.9405764
Longitude:	-82.7964914	Sourcemap scale:	24000
Horiz Acc measure:	5	Horiz Acc measure units:	seconds
Horiz Collection method:	Interpolated from map		
Horiz coord refsys:	NAD83	Vert measure val:	50
Vert measure units:	feet	Vertacc measure val:	10
Vert accmeasure units:	feet		
Vertcollection method:	Interpolated from topographic map		
Vert coord refsys:	NGVD29	Countrycode:	US
Aquifername:	Floridan aquifer system		
Formation type:	Floridan Aquifer System		

GEOCHECK® - PHYSICAL SETTING SOURCE MAP FINDINGS

Aquifer type:	Not Reported	Welldepth:	299
Construction date:	Not Reported	Wellholedepth:	Not Reported
Welldepth units:	ft		
Wellholedepth units:	Not Reported		

Ground-water levels, Number of Measurements: 1

Date	Feet below Surface	Feet to Sealevel

1967-05-31	-49.49	

13
West
1/2 - 1 Mile
Lower

FL WELLS FLSW70000013128

Objectid:	13128		
Wup permit:	7692		
Wup revisi:	6		
Withdrawal:	11		
Wup app st:	Approved	Permit iss:	10-JUL-13
Permitted :	1160400		
Site proje:	Town of Belleair		
Party name:	Town of Belleair/Attn: Micah Maxwell		
First name:	Not Reported	Last name:	Not Reported
Line1 addr:	901 Ponce de Leon Boulevard		
Line2 addr:	Not Reported		
City name:	Belleair		
Zip cd:	33756		
State name:	Florida	C phone ar:	727.5883769
Withdraw 1:	Withdrawal of Groundwater		
Withdraw 2:	Public Supply	Perm pk mn:	181300
Perm crop :	Not Reported		
Perm avg a:	145100		
Permitted1:	12		
Permitte 1:	150		
Permitte 2:	73		
Withdraw 3:	Proposed	County nam:	PINELLAS
Section id:	28		
Township i:	29		
Range id:	15		
Permit nbr:	Not Reported	Latitude:	27 56 13.43
Longitude:	82 48 01.37		
Site id:	FLSW70000013128		

E14
West
1/2 - 1 Mile
Lower

FL WELLS FLSW70000013121

Objectid:	13121		
Wup permit:	7692		
Wup revisi:	6		
Withdrawal:	2		
Wup app st:	Approved	Permit iss:	10-JUL-13
Permitted :	1160400		
Site proje:	Town of Belleair		
Party name:	Town of Belleair/Attn: Micah Maxwell		
First name:	Not Reported	Last name:	Not Reported
Line1 addr:	901 Ponce de Leon Boulevard		

GEOCHECK® - PHYSICAL SETTING SOURCE MAP FINDINGS

Line2 addr:	Not Reported		
City name:	Belleair		
Zip cd:	33756		
State name:	Florida	C phone ar:	727.5883769
Withdraw 1:	Withdrawal of Groundwater		
Withdraw 2:	Public Supply	Perm pk mn:	181300
Perm crop :	Not Reported		
Perm avg a:	145100		
Permitted1:	12		
Permitte 1:	303		
Permitte 2:	58		
Withdraw 3:	Existing	County nam:	PINELLAS
Section id:	28		
Township i:	29		
Range id:	15		
Permit nbr:	Not Reported	Latitude:	27 56 05.14
Longitude:	82 48 02.80		
Site id:	FLSW70000013121		

**E15
West
1/2 - 1 Mile
Lower**

FL WELLS FLSA80000027193

Fluwid:	AAH0601	Well type:	40
Status:	ACTIVE	Casing mat:	Black Steel
Longitude:	-82.80087		
Latitude:	27.93494		
Well depth:	303		
Length:	57		
Diameter:	12	Permit num:	6520135
Comment :	Not Reported		
Sanit seal:	Yes	Name:	TOWN OF BELLEAIR WELL #2
First name:	Not Reported	Last name:	Not Reported
Phone:	Not Reported	Phone ext:	Not Reported
Lg pws:	1		
Datum:	WS1984		
Hae:	18.35		
Gps date:	22-MAR-01	Loc method:	DGPS OFFSET
Project id:	PWS	Insp fname:	Not Reported
Insp lname:	Not Reported	Insp chd:	Not Reported
Req numb:	Not Reported	Property i:	Not Reported
County:	PINELLAS	Address:	1075 PONCE DE LEON BLVD
Number :	1075	Predir:	Not Reported
Prefix:	Not Reported	Street:	PONCE DE LEON
Suffix:	BLVD	Postdir:	Not Reported
Zipcode:	33756	City:	BELLEAIR
Loc id:	323780		
Gps id:	323780		
Wsrp id:	Not Reported	Action:	Not Reported
Port stat:	POTABLE	Res type:	Not Reported
Other id:	Not Reported	Software:	Not Reported
Streetside:	Not Reported	Agency:	Not Reported
Parcel id:	Not Reported		

GEOCHECK® - PHYSICAL SETTING SOURCE MAP FINDINGS

Pws design: 3000000
 Pws verify: 0
 Site id: FLSA80000027193

E16
WSW
1/2 - 1 Mile
Lower

FED USGS USGS40000244448

Org. Identifier: USGS-FL
 Formal name: USGS Florida Water Science Center
 Monloc Identifier: USGS-275601082480301
 Monloc name: BELLEAIR DEEP 1756248444232 29S15E28 NEAR LARGO FL
 Monloc type: Well
 Monloc desc: Not Reported
 Huc code: 03100207
 Drainagearea Units: Not Reported
 Contrib drainagearea units: Not Reported
 Longitude: -82.8006582
 Horiz Acc measure: 5
 Horiz Collection method: Interpolated from map
 Horiz coord refsys: NAD83
 Vert measure units: feet
 Vert accmeasure units: feet
 Vertcollection method: Interpolated from topographic map
 Vert coord refsys: NGVD29
 Aquifername: Floridan aquifer system
 Formation type: Floridan Aquifer System
 Aquifer type: Not Reported
 Construction date: 1925
 Welldepth units: ft
 Wellholedepth units: Not Reported

Drainagearea value: Not Reported
 Contrib drainagearea: Not Reported
 Latitude: 27.93391
 Sourcemap scale: 24000
 Horiz Acc measure units: seconds
 Vert measure val: 40
 Vertacc measure val: 10
 Countrycode: US
 Welldepth: 310
 Wellholedepth: Not Reported

Ground-water levels, Number of Measurements: 1

Date	Feet below Surface	Feet to Sealevel
1925	40	

Note: The site was being pumped.

E17
WSW
1/2 - 1 Mile
Lower

FL WELLS FLSW70000013120

Objectid: 13120
 Wup permit: 7692
 Wup revisi: 6
 Withdrawal: 1
 Wup app st: Approved
 Permitted : 1160400
 Site proje: Town of Belleair
 Party name: Town of Belleair/Attn: Micah Maxwell
 First name: Not Reported
 Line1 addr: 901 Ponce de Leon Boulevard

Permit iss: 10-JUL-13
 Last name: Not Reported

GEOCHECK® - PHYSICAL SETTING SOURCE MAP FINDINGS

Line2 addr:	Not Reported		
City name:	Belleair		
Zip cd:	33756		
State name:	Florida	C phone ar:	727.5883769
Withdraw 1:	Withdrawal of Groundwater		
Withdraw 2:	Public Supply	Perm pk mn:	Not Reported
Perm crop :	Not Reported		
Perm avg a:	0		
Permitted1:	12		
Permitte 1:	300		
Permitte 2:	70		
Withdraw 3:	Plugged	County nam:	PINELLAS
Section id:	28		
Township i:	29		
Range id:	15		
Permit nbr:	570466	Latitude:	27 56 03.35
Longitude:	82 48 02.71		
Site id:	FLSW70000013120		

**E18
WSW
1/2 - 1 Mile
Lower**

FL WELLS FLSA80000055733

Fluwid:	520002702	Well type:	40
Status:	RETAGGED	Casing mat:	Not Reported
Longitude:	-82.80075		
Latitude:	27.93416		
Well depth:	0		
Length:	0		
Diameter:	0	Permit num:	Not Reported
Comment :	Not Reported		
Sanit seal:	Not Reported	Name:	Not Reported
First name:	Not Reported	Last name:	Not Reported
Phone:	Not Reported	Phone ext:	Not Reported
Lg pws:	0		
Datum:	WS1984		
Hae:	0		
Gps date:	30-DEC-99	Loc method:	MMAP
Project id:	ANDREW	Insp fname:	Not Reported
Insp lname:	Not Reported	Insp chd:	Not Reported
Req numb:	Not Reported	Property i:	Not Reported
County:	PINELLAS	Address:	901 PONCE DE LEON BLVD
Number :	901	Predir:	Not Reported
Prefix:	Not Reported	Street:	PONCE DE LEON
Suffix:	BLVD	Postdir:	Not Reported
Zipcode:	33756	City:	CLEARWATER
Loc id:	469340		
Gps id:	469340		
Wsrp id:	520002702	Action:	UNFILTERED
Port stat:	POTABLE	Res type:	Not Reported
Other id:	Not Reported	Software:	Not Reported
Streetside:	Not Reported	Agency:	Not Reported
Parcel id:	Not Reported		

GEOCHECK® - PHYSICAL SETTING SOURCE MAP FINDINGS

Pws design: 0
Pws verify: 0
Site id: FLSA80000055733

E19
West
1/2 - 1 Mile
Lower

FED USGS USGS40000244454

Org. Identifier:	USGS-FL		
Formal name:	USGS Florida Water Science Center		
Monloc Identifier:	USGS-275604082480401		
Monloc name:	BELLEAIR DEEP 2756248444A23229S15E28 NEAR LARGO FL		
Monloc type:	Well		
Monloc desc:	Not Reported		
Huc code:	03100207	Drainagearea value:	Not Reported
Drainagearea Units:	Not Reported	Contrib drainagearea:	Not Reported
Contrib drainagearea units:	Not Reported	Latitude:	27.9347433
Longitude:	-82.8009359	Sourcemap scale:	24000
Horiz Acc measure:	5	Horiz Acc measure units:	seconds
Horiz Collection method:	Interpolated from map		
Horiz coord refsys:	NAD83	Vert measure val:	40
Vert measure units:	feet	Vertacc measure val:	2.5
Vert accmeasure units:	feet		
Vertcollection method:	Interpolated from topographic map		
Vert coord refsys:	NGVD29	Countrycode:	US
Aquifername:	Floridan aquifer system		
Formation type:	Floridan Aquifer System		
Aquifer type:	Not Reported		
Construction date:	Not Reported	Welldepth:	303
Welldepth units:	ft	Wellholedepth:	Not Reported
Wellholedepth units:	Not Reported		

Ground-water levels, Number of Measurements: 1

Date	Feet below Surface	Feet to Sealevel

1900	-56.83	

Note: The site was being pumped.

F20
North
1/2 - 1 Mile
Lower

FL WELLS FLSW70000004893

Objectid:	4893		
Wup permit:	2981		
Wup revisi:	18		
Withdrawal:	152		
Wup app st:	Approved	Permit iss:	26-JUN-12
Permitted :	14300000		
Site proje:	City of Clearwater Public Supply		
Party name:	City of Clearwater/Attn: Tracy Mercer		
First name:	Not Reported	Last name:	Not Reported
Line1 addr:	1650 North Arcturas Avenue, Bldg. C		

GEOCHECK® - PHYSICAL SETTING SOURCE MAP FINDINGS

Line2 addr:	Not Reported		
City name:	Clearwater		
Zip cd:	337651945		
State name:	Florida	C phone ar:	727.4626988
Withdraw 1:	Withdrawal of Groundwater		
Withdraw 2:	Public Supply	Perm pk mn:	483300
Perm crop :	Not Reported		
Perm avg a:	483300		
Permitted1:	16		
Permitte 1:	346		
Permitte 2:	224		
Withdraw 3:	Existing	County nam:	PINELLAS
Section id:	22		
Township i:	29		
Range id:	15		
Permit nbr:	826335	Latitude:	27 56 42.17
Longitude:	82 47 27.32		
Site id:	FLSW70000004893		

**F21
North
1/2 - 1 Mile
Lower**

FL WELLS FLSW70000004995

Objectid:	4995		
Wup permit:	2981		
Wup revisi:	18		
Withdrawal:	152		
Wup app st:	Approved	Permit iss:	26-JUN-12
Permitted :	14300000		
Site proje:	City of Clearwater Public Supply		
Party name:	City of Clearwater/Attn: Tracy Mercer		
First name:	Not Reported	Last name:	Not Reported
Line1 addr:	1650 North Arcturas Avenue, Bldg. C		
Line2 addr:	Not Reported		
City name:	Clearwater		
Zip cd:	337651945		
State name:	Florida	C phone ar:	727.5624960
Withdraw 1:	Withdrawal of Groundwater		
Withdraw 2:	Public Supply	Perm pk mn:	483300
Perm crop :	Not Reported		
Perm avg a:	483300		
Permitted1:	16		
Permitte 1:	346		
Permitte 2:	224		
Withdraw 3:	Existing	County nam:	PINELLAS
Section id:	22		
Township i:	29		
Range id:	15		
Permit nbr:	826335	Latitude:	27 56 42.17
Longitude:	82 47 27.32		
Site id:	FLSW70000004995		

**G22
WNW
1/2 - 1 Mile
Lower**

FL WELLS FLSA80000079466

GEOCHECK® - PHYSICAL SETTING SOURCE MAP FINDINGS

Fluwid:	AAH0653	Well type:	40
Status:	INACTIVE	Casing mat:	PVC
Longitude:	-82.80027		
Latitude:	27.94073		
Well depth:	147		
Length:	73		
Diameter:	12	Permit num:	6520135
Comment :	This well is inactive	Name:	CITY OF BELLEAIR WELL #10
Sanit seal:	YES	Last name:	Not Reported
First name:	Not Reported	Phone ext:	Not Reported
Phone:	Not Reported		
Lg pws:	1		
Datum:	Not Reported		
Hae:	13.72		
Gps date:	05-AUG-05	Loc method:	DGPS
Project id:	SUPER	Insp fname:	LAURA
Insp lname:	KOWAL J	Insp chd:	PINELLAS
Req numb:	Not Reported	Property i:	Not Reported
County:	PINELLAS	Address:	FAIRVIEW PARK
Number :	Not Reported	Predir:	Not Reported
Prefix:	Not Reported	Street:	FAIRVIEW PARK
Suffix:	Not Reported	Postdir:	Not Reported
Zipcode:	33756	City:	BELLEAIR
Loc id:	842506		
Gps id:	842506		
Wsrp id:	Not Reported	Action:	Not Reported
Port stat:	POTABLE	Res type:	Not Reported
Other id:	Not Reported	Software:	Not Reported
Streetside:	Not Reported	Agency:	Not Reported
Parcel id:	Not Reported		
Pws design:	3000000		
Pws verify:	0		
Site id:	FLSA80000079466		

**G23
WNW
1/2 - 1 Mile
Lower**

FL WELLS FLSW70000013127

Objectid:	13127		
Wup permit:	7692		
Wup revisi:	6		
Withdrawal:	10		
Wup app st:	Approved	Permit iss:	10-JUL-13
Permitted :	1160400		
Site proje:	Town of Belleair		
Party name:	Town of Belleair/Attn: Micah Maxwell		
First name:	Not Reported	Last name:	Not Reported
Line1 addr:	901 Ponce de Leon Boulevard		
Line2 addr:	Not Reported		
City name:	Belleair		
Zip cd:	33756		
State name:	Florida	C phone ar:	727.5883769
Withdraw 1:	Withdrawal of Groundwater		
Withdraw 2:	Public Supply	Perm pk mn:	241700
Perm crop :	Not Reported		
Perm avg a:	193300		
Permitted1:	12		
Permitte 1:	150		

GEOCHECK® - PHYSICAL SETTING SOURCE MAP FINDINGS

Permitte 2:	73	County nam:	PINELLAS
Withdraw 3:	Existing		
Section id:	21		
Township i:	29		
Range id:	15		
Permit nbr:	623906	Latitude:	27 56 27.13
Longitude:	82 48 01.18		
Site id:	FLSW70000013127		

**H24
WSW
1/2 - 1 Mile
Lower**

FL WELLS FLSA80000027192

Fluwid:	AAH0600	Well type:	40
Status:	ACTIVE	Casing mat:	Black Steel
Longitude:	-82.80087		
Latitude:	27.93188		
Well depth:	144		
Length:	84		
Diameter:	12	Permit num:	6520135
Comment :	Not Reported		
Sanit seal:	Yes	Name:	TOWN OF BELLEAIR WELL #9
First name:	Not Reported	Last name:	Not Reported
Phone:	Not Reported	Phone ext:	Not Reported
Lg pws:	1		
Datum:	WS1984		
Hae:	13.8		
Gps date:	22-MAR-01	Loc method:	DGPS
Project id:	PWS	Insp fname:	Not Reported
Insp lname:	Not Reported	Insp chd:	Not Reported
Req numb:	Not Reported	Property i:	Not Reported
County:	PINELLAS	Address:	106 BELLEAIR AVE
Number :	106	Predir:	Not Reported
Prefix:	Not Reported	Street:	BELLEAIR
Suffix:	AVE	Postdir:	Not Reported
Zipcode:	33756	City:	BELLEAIR
Loc id:	323778		
Gps id:	323778		
Wsrp id:	Not Reported	Action:	Not Reported
Port stat:	POTABLE	Res type:	Not Reported
Other id:	Not Reported	Software:	Not Reported
Streetside:	Not Reported	Agency:	Not Reported
Parcel id:	Not Reported		
Pws design:	3000000		
Pws verify:	0		
Site id:	FLSA80000027192		

**H25
WSW
1/2 - 1 Mile
Lower**

FL WELLS FLSW70000013126

GEOCHECK® - PHYSICAL SETTING SOURCE MAP FINDINGS

Objectid:	13126		
Wup permit:	7692		
Wup revisi:	6		
Withdrawal:	9		
Wup app st:	Approved	Permit iss:	10-JUL-13
Permitted :	1160400		
Site proje:	Town of Belleair		
Party name:	Town of Belleair/Attn: Micah Maxwell		
First name:	Not Reported	Last name:	Not Reported
Line1 addr:	901 Ponce de Leon Boulevard		
Line2 addr:	Not Reported		
City name:	Belleair		
Zip cd:	33756		
State name:	Florida	C phone ar:	727.5883769
Withdraw 1:	Withdrawal of Groundwater		
Withdraw 2:	Public Supply	Perm pk mn:	241800
Perm crop :	Not Reported		
Perm avg a:	193300		
Permitted1:	12		
Permitte 1:	150		
Permitte 2:	84		
Withdraw 3:	Existing	County nam:	PINELLAS
Section id:	28		
Township i:	29		
Range id:	15		
Permit nbr:	577551	Latitude:	27 55 54.60
Longitude:	82 48 03.30		
Site id:	FLSW70000013126		

**26
NNW
1/2 - 1 Mile
Lower**

FED USGS USGS40000244548

Org. Identifier:	USGS-FL		
Formal name:	USGS Florida Water Science Center		
Monloc Identifier:	USGS-275640082474901		
Monloc name:	75624713242229S15E21NR CLEARWATER FL		
Monloc type:	Well		
Monloc desc:	Not Reported		
Huc code:	03100207	Drainagearea value:	Not Reported
Drainagearea Units:	Not Reported	Contrib drainagearea:	Not Reported
Contrib drainagearea units:	Not Reported	Latitude:	27.9447429
Longitude:	-82.7967692	Sourcemap scale:	24000
Horiz Acc measure:	5	Horiz Acc measure units:	seconds
Horiz Collection method:	Interpolated from map		
Horiz coord refsys:	NAD83	Vert measure val:	45.4
Vert measure units:	feet	Vertacc measure val:	.01
Vert accmeasure units:	feet		
Vertcollection method:	Level or other surveying method		
Vert coord refsys:	NGVD29	Countrycode:	US
Aquifername:	Not Reported		
Formation type:	Nonartesian Sand Aquifer		

GEOCHECK® - PHYSICAL SETTING SOURCE MAP FINDINGS

Aquifer type:	Not Reported	Welldepth:	11
Construction date:	19690204	Wellholedepth:	Not Reported
Welldepth units:	ft		
Wellholedepth units:	Not Reported		

Ground-water levels, Number of Measurements: 1

Date	Feet below Surface	Feet to Sealevel

1969-02-20	-4.96	

I27
West
1/2 - 1 Mile
Lower

FED USGS USGS40000244458

Org. Identifier:	USGS-FL		
Formal name:	USGS Florida Water Science Center		
Monloc Identifier:	USGS-275605082480902		
Monloc name:	BELLEAIR 6 SHALLOW AT BELLEAIR FL		
Monloc type:	Well		
Monloc desc:	Not Reported		
Huc code:	03100207	Drainagearea value:	Not Reported
Drainagearea Units:	Not Reported	Contrib drainagearea:	Not Reported
Contrib drainagearea units:	Not Reported	Latitude:	27.935021
Longitude:	-82.8023249	Sourcemap scale:	24000
Horiz Acc measure:	10	Horiz Acc measure units:	seconds
Horiz Collection method:	Interpolated from map		
Horiz coord refsys:	NAD83	Vert measure val:	3.5
Vert measure units:	feet	Vertacc measure val:	2.5
Vert accmeasure units:	feet		
Vertcollection method:	Interpolated from topographic map		
Vert coord refsys:	NGVD29	Countrycode:	US
Aquifername:	Not Reported		
Formation type:	Nonartesian Sand Aquifer		
Aquifer type:	Not Reported		
Construction date:	Not Reported	Welldepth:	15
Welldepth units:	ft	Wellholedepth:	Not Reported
Wellholedepth units:	Not Reported		

Ground-water levels, Number of Measurements: 11

Date	Feet below Surface	Feet to Sealevel	Date	Feet below Surface	Feet to Sealevel
-----			-----		
1991-09-09		40.80	1991-05-13		39.93
1990-09-10		41.01	1990-05-14		39.66
1989-09-11		40.69	1989-05-15		40.97
1988-09-19		42.28	1988-05-16		41.39
1987-09-14		42.23	1987-05-18		42.57
1986-09-15		42.00			

I28
West
1/2 - 1 Mile
Lower

FED USGS USGS40000244457

GEOCHECK® - PHYSICAL SETTING SOURCE MAP FINDINGS

Org. Identifier:	USGS-FL		
Formal name:	USGS Florida Water Science Center		
Monloc Identifier:	USGS-275605082480901		
Monloc name:	BELLEAIR DEEP WELL 6 AT BELLEAIR FL		
Monloc type:	Well		
Monloc desc:	Not Reported		
Huc code:	03100206	Drainagearea value:	Not Reported
Drainagearea Units:	Not Reported	Contrib drainagearea:	Not Reported
Contrib drainagearea units:	Not Reported	Latitude:	27.935021
Longitude:	-82.8023249	Sourcemap scale:	24000
Horiz Acc measure:	10	Horiz Acc measure units:	seconds
Horiz Collection method:	Interpolated from map		
Horiz coord refsys:	NAD83	Vert measure val:	43.00
Vert measure units:	feet	Vertacc measure val:	5.0
Vert accmeasure units:	feet		
Vertcollection method:	Interpolated from topographic map		
Vert coord refsys:	NGVD29	Countrycode:	US
Aquifername:	Floridan aquifer system		
Formation type:	Floridan Aquifer System		
Aquifer type:	Not Reported		
Construction date:	Not Reported	Welldepth:	Not Reported
Welldepth units:	Not Reported	Wellholedepth:	Not Reported
Wellholedepth units:	Not Reported		

Ground-water levels, Number of Measurements: 13

Date	Feet below Surface	Feet to Sealevel	Date	Feet below Surface	Feet to Sealevel
1991-09-09		5.95	1991-05-13		-0.59
1990-05-14		2.12	1988-09-19		4.80
1986-09-15		4.48	1985-09-09		4.32
1985-05-13		0.62	1984-09-10		3.71
1983-09-12		3.40	1982-09-13		1.78
1981-09-21		3.67	1981-05-18		0.90
1980-05-12		2.21			

J29
West
1/2 - 1 Mile
Lower

FL WELLS **FLSA80000027194**

Fluwid:	AAH0602	Well type:	40
Status:	ACTIVE	Casing mat:	Black Steel
Longitude:	-82.80255		
Latitude:	27.93627		
Well depth:	290		
Length:	70		
Diameter:	10	Permit num:	6520135
Comment :	Not Reported		
Sanit seal:	Yes	Name:	TOWN OF BELLEAIR WELL #5
First name:	Not Reported	Last name:	Not Reported
Phone:	Not Reported	Phone ext:	Not Reported
Lg pws:	1		
Datum:	WS1984		
Hae:	18.02		
Gps date:	22-MAR-01	Loc method:	DGPS OFFSET
Project id:	PWS	Insp fname:	Not Reported
Insp lname:	Not Reported	Insp chd:	Not Reported
Req numb:	Not Reported	Property i:	Not Reported
County:	PINELLAS	Address:	1008 VARONA ST
Number :	1008	Predir:	Not Reported

GEOCHECK® - PHYSICAL SETTING SOURCE MAP FINDINGS

Prefix:	Not Reported	Street:	VARONA
Suffix:	ST	Postdir:	Not Reported
Zipcode:	33756	City:	BELLEAIR
Loc id:	323782		
Gps id:	323782		
Wsrp id:	Not Reported	Action:	Not Reported
Port stat:	POTABLE	Res type:	Not Reported
Other id:	Not Reported	Software:	Not Reported
Streetside:	Not Reported	Agency:	Not Reported
Parcel id:	Not Reported		
Pws design:	3000000		
Pws verify:	0		
Site id:	FLSA80000027194		

J30
West
1/2 - 1 Mile
Lower

FED USGS USGS40000244466

Org. Identifier:	USGS-FL		
Formal name:	USGS Florida Water Science Center		
Monloc Identifier:	USGS-275610082481001		
Monloc name:	BELLEAIR DEEP 5756248441A21329S15E28 NEAR LARGO FL		
Monloc type:	Well		
Monloc desc:	Not Reported		
Huc code:	03100207	Drainagearea value:	Not Reported
Drainagearea Units:	Not Reported	Contrib drainagearea:	Not Reported
Contrib drainagearea units:	Not Reported	Latitude:	27.9364099
Longitude:	-82.8026027	Sourcemap scale:	24000
Horiz Acc measure:	5	Horiz Acc measure units:	seconds
Horiz Collection method:	Interpolated from map		
Horiz coord refsys:	NAD83	Vert measure val:	45
Vert measure units:	feet	Vertacc measure val:	10
Vert accmeasure units:	feet		
Vertcollection method:	Interpolated from topographic map		
Vert coord refsys:	NGVD29	Countrycode:	US
Aquifername:	Floridan aquifer system		
Formation type:	Floridan Aquifer System		
Aquifer type:	Not Reported		
Construction date:	19601121	Welldepth:	290
Welldepth units:	ft	Wellholedepth:	Not Reported
Wellholedepth units:	Not Reported		

Ground-water levels, Number of Measurements: 2

Date	Feet below Surface	Feet to Sealevel	Date	Feet below Surface	Feet to Sealevel
1979-05-16		4.48			
1963-05-24	-38				

Note: The site was being pumped.

J31
West
1/2 - 1 Mile
Lower

FL WELLS FLSA80000055735

GEOCHECK® - PHYSICAL SETTING SOURCE MAP FINDINGS

Fluwid:	520002704	Well type:	40
Status:	RETAGGED	Casing mat:	Not Reported
Longitude:	-82.80272		
Latitude:	27.9364		
Well depth:	0		
Length:	0		
Diameter:	0	Permit num:	Not Reported
Comment :	Not Reported	Name:	Not Reported
Sanit seal:	Not Reported	Last name:	Not Reported
First name:	Not Reported	Phone ext:	Not Reported
Phone:	Not Reported		
Lg pws:	0		
Datum:	WS1984		
Hae:	0		
Gps date:	30-DEC-99	Loc method:	MMAP
Project id:	ANDREW	Insp fname:	Not Reported
Insp lname:	Not Reported	Insp chd:	Not Reported
Req numb:	Not Reported	Property i:	Not Reported
County:	PINELLAS	Address:	901 PONCE DE LEON BLVD
Number :	901	Predir:	Not Reported
Prefix:	Not Reported	Street:	PONCE DE LEON
Suffix:	BLVD	Postdir:	Not Reported
Zipcode:	33756	City:	CLEARWATER
Loc id:	469344		
Gps id:	469344		
Wsrp id:	520002704	Action:	UNFILTERED
Port stat:	POTABLE	Res type:	Not Reported
Other id:	Not Reported	Software:	Not Reported
Streetside:	Not Reported	Agency:	Not Reported
Parcel id:	Not Reported		
Pws design:	0		
Pws verify:	0		
Site id:	FLSA80000055735		

I32
West
1/2 - 1 Mile
Lower

FL WELLS FLSA80000027195

Fluwid:	AAH0603	Well type:	40
Status:	ACTIVE	Casing mat:	Black Steel
Longitude:	-82.8026		
Latitude:	27.93454		
Well depth:	310		
Length:	74		
Diameter:	12	Permit num:	6520135
Comment :	Out of service for maintenance	Name:	TOWN OF BELLEAIR WELL #6
Sanit seal:	Yes	Last name:	Not Reported
First name:	Not Reported	Phone ext:	Not Reported
Phone:	Not Reported		
Lg pws:	1		
Datum:	WS1984		
Hae:	19.39		
Gps date:	22-MAR-01	Loc method:	DGPS OFFSET
Project id:	PWS	Insp fname:	Not Reported
Insp lname:	Not Reported	Insp chd:	Not Reported
Req numb:	Not Reported	Property i:	Not Reported
County:	PINELLAS	Address:	VERONA STREET & OSCEOLA RD
Number :	Not Reported	Predir:	Not Reported

GEOCHECK® - PHYSICAL SETTING SOURCE MAP FINDINGS

Prefix:	Not Reported	Street:	VERONA STREET & OSCEOLA
Suffix:	RD	Postdir:	Not Reported
Zipcode:	33756	City:	BELLEAIR
Loc id:	323784		
Gps id:	323784		
Wsrp id:	Not Reported	Action:	Not Reported
Port stat:	POTABLE	Res type:	Not Reported
Other id:	Not Reported	Software:	Not Reported
Streetside:	Not Reported	Agency:	Not Reported
Parcel id:	Not Reported		
Pws design:	3000000		
Pws verify:	0		
Site id:	FLSA80000027195		

**I33
West
1/2 - 1 Mile
Lower**

FL WELLS FLSW70000013124

Objectid:	13124		
Wup permit:	7692		
Wup revisi:	6		
Withdrawal:	6		
Wup app st:	Approved	Permit iss:	10-JUL-13
Permitted :	1160400		
Site proje:	Town of Belleair		
Party name:	Town of Belleair/Attn: Micah Maxwell		
First name:	Not Reported	Last name:	Not Reported
Line1 addr:	901 Ponce de Leon Boulevard		
Line2 addr:	Not Reported		
City name:	Belleair		
Zip cd:	33756		
State name:	Florida	C phone ar:	727.5883769
Withdraw 1:	Withdrawal of Groundwater		
Withdraw 2:	Public Supply	Perm pk mn:	181300
Perm crop :	Not Reported		
Perm avg a:	145100		
Permitted1:	12		
Permitte 1:	310		
Permitte 2:	74		
Withdraw 3:	Existing	County nam:	PINELLAS
Section id:	28		
Township i:	29		
Range id:	15		
Permit nbr:	Not Reported	Latitude:	27 56 04.28
Longitude:	82 48 09.36		
Site id:	FLSW70000013124		

**J34
West
1/2 - 1 Mile
Lower**

FL WELLS FLSW70000013123

GEOCHECK® - PHYSICAL SETTING SOURCE MAP FINDINGS

Objectid:	13123		
Wup permit:	7692		
Wup revisi:	6		
Withdrawal:	5		
Wup app st:	Approved	Permit iss:	10-JUL-13
Permitted :	1160400		
Site proje:	Town of Belleair		
Party name:	Town of Belleair/Attn: Micah Maxwell		
First name:	Not Reported	Last name:	Not Reported
Line1 addr:	901 Ponce de Leon Boulevard		
Line2 addr:	Not Reported		
City name:	Belleair		
Zip cd:	33756		
State name:	Florida	C phone ar:	727.5883769
Withdraw 1:	Withdrawal of Groundwater		
Withdraw 2:	Public Supply	Perm pk mn:	181300
Perm crop :	Not Reported		
Perm avg a:	145100		
Permitted1:	6		
Permitte 1:	268		
Permitte 2:	90		
Withdraw 3:	Existing	County nam:	PINELLAS
Section id:	28		
Township i:	29		
Range id:	15		
Permit nbr:	830016	Latitude:	27 56 10.90
Longitude:	82 48 10.00		
Site id:	FLSW70000013123		

**I35
West
1/2 - 1 Mile
Lower**

FED USGS USGS40000244455

Org. Identifier:	USGS-FL		
Formal name:	USGS Florida Water Science Center		
Monloc Identifier:	USGS-275604082481101		
Monloc name:	29S15E28 SHALLOW WELL 35 AT CLEARWATER FL		
Monloc type:	Well		
Monloc desc:	Not Reported		
Huc code:	03100207	Drainagearea value:	Not Reported
Drainagearea Units:	Not Reported	Contrib drainagearea:	Not Reported
Contrib drainagearea units:	Not Reported	Latitude:	27.9347432
Longitude:	-82.8028804	Sourcemap scale:	24000
Horiz Acc measure:	10	Horiz Acc measure units:	seconds
Horiz Collection method:	Interpolated from map		
Horiz coord refsys:	NAD83	Vert measure val:	3.6
Vert measure units:	feet	Vertacc measure val:	2.5
Vert accmeasure units:	feet		
Vertcollection method:	Interpolated from topographic map		
Vert coord refsys:	NGVD29	Countrycode:	US
Aquifername:	Not Reported		
Formation type:	Nonartesian Sand Aquifer		

GEOCHECK® - PHYSICAL SETTING SOURCE MAP FINDINGS

Aquifer type:	Not Reported	Welldepth:	14
Construction date:	Not Reported	Wellholedepth:	Not Reported
Welldepth units:	ft		
Wellholedepth units:	Not Reported		

Ground-water levels, Number of Measurements: 9

Date	Feet below Surface	Feet to Sealevel	Date	Feet below Surface	Feet to Sealevel
1986-05-12		40.61	1985-09-09		41.95
1985-05-13		39.86	1984-09-10		41.07
1984-05-14		39.78	1983-09-12		42.20
1983-05-16		40.51	1982-09-13		41.55
1982-05-10		40.26			

J36
West
1/2 - 1 Mile
Lower

FL WELLS FLSA80000055766

Fluwid:	520005201	Well type:	43
Status:	RETAGGED	Casing mat:	Not Reported
Longitude:	-82.80306		
Latitude:	27.93611		
Well depth:	310		
Length:	80		
Diameter:	8	Permit num:	PWS ID # 652
Comment :	Not Reported	Name:	Not Reported
Sanit seal:	Not Reported	Last name:	Not Reported
First name:	Not Reported	Phone ext:	Not Reported
Phone:	Not Reported		
Lg pws:	0		
Datum:	WS1984		
Hae:	0		
Gps date:	30-DEC-99	Loc method:	AGPS
Project id:	ANDREW	Insp fname:	Not Reported
Insp lname:	Not Reported	Insp chd:	Not Reported
Req numb:	Not Reported	Property i:	Not Reported
County:	PINELLAS	Address:	VERONIA & GARDENIA
Number :	Not Reported	Predir:	Not Reported
Prefix:	Not Reported	Street:	VERONIA & GARDENIA
Suffix:	Not Reported	Postdir:	Not Reported
Zipcode:	33756	City:	BELLEAIR
Loc id:	469406		
Gps id:	469406		
Wsrp id:	520005201	Action:	UNFILTERED
Port stat:	POTABLE	Res type:	Not Reported
Other id:	Not Reported	Software:	Not Reported
Streetside:	Not Reported	Agency:	Not Reported
Parcel id:	Not Reported		
Pws design:	0		
Pws verify:	0		
Site id:	FLSA80000055766		

I37
West
1/2 - 1 Mile
Lower

FL WELLS FLSA80000055732

GEOCHECK® - PHYSICAL SETTING SOURCE MAP FINDINGS

Fluwid:	520002701	Well type:	40
Status:	RETAGGED	Casing mat:	Not Reported
Longitude:	-82.80352		
Latitude:	27.93513		
Well depth:	0		
Length:	0		
Diameter:	0	Permit num:	Not Reported
Comment :	Not Reported	Name:	Not Reported
Sanit seal:	Not Reported	Last name:	Not Reported
First name:	Not Reported	Phone ext:	Not Reported
Phone:	Not Reported		
Lg pws:	0		
Datum:	WS1984		
Hae:	0		
Gps date:	30-DEC-99	Loc method:	ADDR
Project id:	ANDREW	Insp fname:	Not Reported
Insp lname:	Not Reported	Insp chd:	Not Reported
Req numb:	Not Reported	Property i:	Not Reported
County:	PINELLAS	Address:	901 PONCE DE LEON BLVD
Number :	901	Predir:	Not Reported
Prefix:	Not Reported	Street:	PONCE DE LEON
Suffix:	BLVD	Postdir:	Not Reported
Zipcode:	33756	City:	CLEARWATER
Loc id:	469338		
Gps id:	469338		
Wsrp id:	520002701	Action:	UNFILTERED
Port stat:	POTABLE	Res type:	Not Reported
Other id:	Not Reported	Software:	Not Reported
Streetside:	Not Reported	Agency:	Not Reported
Parcel id:	Not Reported		
Pws design:	0		
Pws verify:	0		
Site id:	FLSA80000055732		

K38
West
1/2 - 1 Mile
Lower

FED USGS USGS40000244456

Org. Identifier:	USGS-FL		
Formal name:	USGS Florida Water Science Center		
Monloc Identifier:	USGS-275604082481401		
Monloc name:	BELLEAIR DEEP 375624843414229S15E28 NEAR LARGO FL		
Monloc type:	Well		
Monloc desc:	Not Reported		
Huc code:	03100207	Drainagearea value:	Not Reported
Drainagearea Units:	Not Reported	Contrib drainagearea:	Not Reported
Contrib drainagearea units:	Not Reported	Latitude:	27.9347432
Longitude:	-82.8037138	Sourcemap scale:	24000
Horiz Acc measure:	5	Horiz Acc measure units:	seconds
Horiz Collection method:	Interpolated from map		
Horiz coord refsys:	NAD83	Vert measure val:	45
Vert measure units:	feet	Vertacc measure val:	10
Vert accmeasure units:	feet		
Vertcollection method:	Interpolated from topographic map		
Vert coord refsys:	NGVD29	Countrycode:	US
Aquifername:	Floridan aquifer system		
Formation type:	Floridan Aquifer System		

GEOCHECK® - PHYSICAL SETTING SOURCE MAP FINDINGS

Aquifer type:	Not Reported	Welldepth:	310
Construction date:	19530906	Wellholedepth:	Not Reported
Welldepth units:	ft		
Wellholedepth units:	Not Reported		

Ground-water levels, Number of Measurements: 1

Date	Feet below Surface	Feet to Sealevel

1953-09-06 41

Note: The site was being pumped.

K39
West
1/2 - 1 Mile
Lower

FL WELLS FLSA80000055736

Fluwid:	520002705	Well type:	40
Status:	RETAGGED	Casing mat:	Not Reported
Longitude:	-82.80382		
Latitude:	27.93503		
Well depth:	0		
Length:	0		
Diameter:	0	Permit num:	Not Reported
Comment :	Not Reported		
Sanit seal:	Not Reported	Name:	Not Reported
First name:	Not Reported	Last name:	Not Reported
Phone:	Not Reported	Phone ext:	Not Reported
Lg pws:	0		
Datum:	WS1984		
Hae:	0		
Gps date:	30-DEC-99	Loc method:	MMAP
Project id:	ANDREW	Insp fname:	Not Reported
Insp lname:	Not Reported	Insp chd:	Not Reported
Req numb:	Not Reported	Property i:	Not Reported
County:	PINELLAS	Address:	901 PONCE DE LEON BLVD
Number :	901	Predir:	Not Reported
Prefix:	Not Reported	Street:	PONCE DE LEON
Suffix:	BLVD	Postdir:	Not Reported
Zipcode:	33756	City:	CLEARWATER
Loc id:	469346		
Gps id:	469346		
Wsrp id:	520002705	Action:	UNFILTERED
Port stat:	POTABLE	Res type:	Not Reported
Other id:	Not Reported	Software:	Not Reported
Streetside:	Not Reported	Agency:	Not Reported
Parcel id:	Not Reported		
Pws design:	0		
Pws verify:	0		
Site id:	FLSA80000055736		

K40
West
1/2 - 1 Mile
Lower

FL WELLS FLSA80000055767

GEOCHECK® - PHYSICAL SETTING SOURCE MAP FINDINGS

Fluwid:	520005301	Well type:	43
Status:	RETAGGED	Casing mat:	Not Reported
Longitude:	-82.80389		
Latitude:	27.93444		
Well depth:	300		
Length:	80		
Diameter:	8	Permit num:	PWS ID #6520
Comment :	Not Reported	Name:	Not Reported
Sanit seal:	Not Reported	Last name:	Not Reported
First name:	Not Reported	Phone ext:	Not Reported
Phone:	Not Reported		
Lg pws:	0		
Datum:	WS1984		
Hae:	0		
Gps date:	30-DEC-99	Loc method:	AGPS
Project id:	ANDREW	Insp fname:	Not Reported
Insp lname:	Not Reported	Insp chd:	Not Reported
Req numb:	Not Reported	Property i:	Not Reported
County:	PINELLAS	Address:	TOWN HALL PONCE DE LEON BLVD
Number :	Not Reported	Predir:	Not Reported
Prefix:	Not Reported	Street:	TOWN HALL PONCE DE LEON
Suffix:	BLVD	Postdir:	Not Reported
Zipcode:	33756	City:	BELLEAIR
Loc id:	469408		
Gps id:	469408		
Wsrp id:	520005301	Action:	UNFILTERED
Port stat:	POTABLE	Res type:	Not Reported
Other id:	Not Reported	Software:	Not Reported
Streetside:	Not Reported	Agency:	Not Reported
Parcel id:	Not Reported		
Pws design:	0		
Pws verify:	0		
Site id:	FLSA80000055767		

K41
West
1/2 - 1 Mile
Lower

FL WELLS FLDGW4000010529

Objectid:	10529
Fk station:	34231
Station na:	TOWN OF BELLEAIR #3
Station al:	103081-F
Waterbody :	UNKNOWN
Resource t:	CONFINED AQUIFER
Lat dd:	27
Lat mm:	56
Lat ss:	6.698
Long dd:	82
Long mm:	48
Long ss:	14.368
Cmcd coord:	DGPS
Dcd datum :	WGS84
Well statu:	Not Reported
Well drill:	30-DEC-99
Well total:	175
Well casin:	70
Well scree:	0
Well scr 1:	0

GEOCHECK® - PHYSICAL SETTING SOURCE MAP FINDINGS

Well cas 1: 12
Well cas 2: Not Reported
Site id: FLDGW4000010529

K42
West
1/2 - 1 Mile
Lower

FL WELLS FLDGW4000010528

Objectid: 10528
Fk station: 34231
Station na: TOWN OF BELLEAIR #3
Station al: 103081-F
Waterbody : Not Reported
Resource t: CONFINED AQUIFER
Lat dd: 27
Lat mm: 56
Lat ss: 6.698
Long dd: 82
Long mm: 48
Long ss: 14.368
Cmcd coord: DGPS
Dcd datum : WGS84
Well statu: Not Reported
Well drill: 30-DEC-99
Well total: 175
Well casin: 70
Well scree: 0
Well scr 1: 0
Well cas 1: 12
Well cas 2: Not Reported
Site id: FLDGW4000010528

K43
West
1/2 - 1 Mile
Lower

FL WELLS FLDGW4000010531

Objectid: 10531
Fk station: 34231
Station na: TOWN OF BELLEAIR #3
Station al: 103081-F
Waterbody : FLORIDAN AQUIFER
Resource t: CONFINED AQUIFER
Lat dd: 27
Lat mm: 56
Lat ss: 6.698
Long dd: 82
Long mm: 48
Long ss: 14.368
Cmcd coord: DGPS
Dcd datum : WGS84
Well statu: Not Reported
Well drill: 30-DEC-99
Well total: 175
Well casin: 70
Well scree: 0
Well scr 1: 0

GEOCHECK® - PHYSICAL SETTING SOURCE MAP FINDINGS

Well cas 1: 12
 Well cas 2: Not Reported
 Site id: FLDGW4000010531

K44
West
1/2 - 1 Mile
Lower

FL WELLS FLDGW4000010530

Objectid: 10530
 Fk station: 34231
 Station na: TOWN OF BELLEAIR #3
 Station al: 103081-F
 Waterbody : UNKNOWN
 Resource t: CONFINED AQUIFER
 Lat dd: 27
 Lat mm: 56
 Lat ss: 6.698
 Long dd: 82
 Long mm: 48
 Long ss: 14.368
 Cmc coord: DGPS
 Dcd datum : WGS84
 Well statu: Not Reported
 Well drill: 30-DEC-99
 Well total: 175
 Well casin: 70
 Well scree: 0
 Well scr 1: 0
 Well cas 1: 12
 Well cas 2: Not Reported
 Site id: FLDGW4000010530

K45
West
1/2 - 1 Mile
Lower

FL WELLS FLSA80000027196

Fluwid: AAH0604	Well type: 40	
Status: ACTIVE	Casing mat: Black Steel	
Longitude: -82.80397		
Latitude: 27.93488		
Well depth: 310		
Length: 69		
Diameter: 12	Permit num: 6520135	
Comment : Not Reported		
Sanit seal: Yes	Name: TOWN OF BELLEAIR WELL #3	
First name: Not Reported	Last name: Not Reported	
Phone: Not Reported	Phone ext: Not Reported	
Lg pws: 1		
Datum: WS1984		
Hae: 21.53		
Gps date: 22-MAR-01	Loc method: DGPS OFFSET	
Project id: PWS	Insp fname: Not Reported	
Insp lname: Not Reported	Insp chd: Not Reported	
Req numb: Not Reported	Property i: Not Reported	
County: PINELLAS	Address: 901 PONCE DE LEON BLVD	
Number : 901	Predir: Not Reported	

GEOCHECK® - PHYSICAL SETTING SOURCE MAP FINDINGS

Prefix:	Not Reported	Street:	PONCE DE LEON
Suffix:	BLVD	Postdir:	Not Reported
Zipcode:	33756	City:	BELLEAIR
Loc id:	323786		
Gps id:	323786		
Wsrp id:	Not Reported	Action:	Not Reported
Port stat:	POTABLE	Res type:	Not Reported
Other id:	Not Reported	Software:	Not Reported
Streetside:	Not Reported	Agency:	Not Reported
Parcel id:	Not Reported		
Pws design:	3000000		
Pws verify:	0		
Site id:	FLSA80000027196		

**K46
West
1/2 - 1 Mile
Lower**

FL WELLS FLSW70000013122

Objectid:	13122		
Wup permit:	7692		
Wup revisi:	6		
Withdrawal:	3		
Wup app st:	Approved	Permit iss:	10-JUL-13
Permitted :	1160400		
Site proje:	Town of Belleair		
Party name:	Town of Belleair/Attn: Micah Maxwell		
First name:	Not Reported	Last name:	Not Reported
Line1 addr:	901 Ponce de Leon Boulevard		
Line2 addr:	Not Reported		
City name:	Belleair		
Zip cd:	33756		
State name:	Florida	C phone ar:	727.5883769
Withdraw 1:	Withdrawal of Groundwater		
Withdraw 2:	Public Supply	Perm pk mn:	181300
Perm crop :	Not Reported		
Perm avg a:	145100		
Permitted1:	12		
Permitte 1:	176		
Permitte 2:	68		
Withdraw 3:	Existing	County nam:	PINELLAS
Section id:	28		
Township i:	29		
Range id:	15		
Permit nbr:	Not Reported	Latitude:	27 56 04.75
Longitude:	82 48 14.19		
Site id:	FLSW70000013122		

**L47
West
1/2 - 1 Mile
Lower**

FED USGS USGS40000244481

GEOCHECK® - PHYSICAL SETTING SOURCE MAP FINDINGS

Org. Identifier:	USGS-FL		
Formal name:	USGS Florida Water Science Center		
Monloc Identifier:	USGS-275613082481501		
Monloc name:	BELLEAIR DEEP 412475624844129S15E28 NEAR LARGO FL		
Monloc type:	Well		
Monloc desc:	Not Reported		
Huc code:	03100207	Drainagearea value:	Not Reported
Drainagearea Units:	Not Reported	Contrib drainagearea:	Not Reported
Contrib drainagearea units:	Not Reported	Latitude:	27.9372432
Longitude:	-82.8039916	Sourcemap scale:	24000
Horiz Acc measure:	5	Horiz Acc measure units:	seconds
Horiz Collection method:	Interpolated from map		
Horiz coord refsys:	NAD83	Vert measure val:	45
Vert measure units:	feet	Vertacc measure val:	10
Vert accmeasure units:	feet		
Vertcollection method:	Interpolated from topographic map		
Vert coord refsys:	NGVD29	Countrycode:	US
Aquifername:	Floridan aquifer system		
Formation type:	Floridan Aquifer System		
Aquifer type:	Not Reported		
Construction date:	19550712	Welldepth:	311
Welldepth units:	ft	Wellholedepth:	Not Reported
Wellholedepth units:	Not Reported		

Ground-water levels, Number of Measurements: 1

Date	Feet below Surface	Feet to Sealevel

1955-07-12 -43

Note: The site was being pumped.

**48
SE
1/2 - 1 Mile
Higher**

FED USGS

USGS40000244418

Org. Identifier:	USGS-FL		
Formal name:	USGS Florida Water Science Center		
Monloc Identifier:	USGS-275535082470201		
Monloc name:	29S15E27432 NEAR LARGO FL		
Monloc type:	Well		
Monloc desc:	Not Reported		
Huc code:	03100207	Drainagearea value:	Not Reported
Drainagearea Units:	Not Reported	Contrib drainagearea:	Not Reported
Contrib drainagearea units:	Not Reported	Latitude:	27.9266881
Longitude:	-82.7837132	Sourcemap scale:	24000
Horiz Acc measure:	5	Horiz Acc measure units:	seconds
Horiz Collection method:	Interpolated from map		
Horiz coord refsys:	NAD83	Vert measure val:	55.00
Vert measure units:	feet	Vertacc measure val:	10
Vert accmeasure units:	feet		
Vertcollection method:	Interpolated from topographic map		
Vert coord refsys:	NGVD29	Countrycode:	US
Aquifername:	Floridan aquifer system		
Formation type:	Floridan Aquifer System		

GEOCHECK® - PHYSICAL SETTING SOURCE MAP FINDINGS

Aquifer type:	Not Reported	Welldepth:	180
Construction date:	Not Reported	Wellholedepth:	Not Reported
Welldepth units:	ft		
Wellholedepth units:	Not Reported		

Ground-water levels, Number of Measurements: 0

L49
West
1/2 - 1 Mile
Lower

FL WELLS FLSA80000055734

Fluwid:	520002703	Well type:	40
Status:	RETAGGED	Casing mat:	Not Reported
Longitude:	-82.80425		
Latitude:	27.93673		
Well depth:	0		
Length:	0		
Diameter:	0	Permit num:	Not Reported
Comment :	Not Reported		
Sanit seal:	Not Reported	Name:	Not Reported
First name:	Not Reported	Last name:	Not Reported
Phone:	Not Reported	Phone ext:	Not Reported
Lg pws:	0		
Datum:	WS1984		
Hae:	0		
Gps date:	30-DEC-99	Loc method:	MMAP
Project id:	ANDREW	Insp fname:	Not Reported
Insp lname:	Not Reported	Insp chd:	Not Reported
Req numb:	Not Reported	Property i:	Not Reported
County:	PINELLAS	Address:	901 PONCE DE LEON BLVD
Number :	901	Predir:	Not Reported
Prefix:	Not Reported	Street:	PONCE DE LEON
Suffix:	BLVD	Postdir:	Not Reported
Zipcode:	33756	City:	CLEARWATER
Loc id:	469342		
Gps id:	469342		
Wsrp id:	520002703	Action:	UNFILTERED
Port stat:	POTABLE	Res type:	Not Reported
Other id:	Not Reported	Software:	Not Reported
Streetside:	Not Reported	Agency:	Not Reported
Parcel id:	Not Reported		
Pws design:	0		
Pws verify:	0		
Site id:	FLSA80000055734		

M50
WSW
1/2 - 1 Mile
Lower

FL WELLS FLSW70000000394

Objectid:	394		
Wup permit:	334		
Wup revisi:	5		
Withdrawal:	18		
Wup app st:	Approved	Permit iss:	09-JAN-09
Permitted :	72100		
Site proje:	BELLEVIEW BILTMORE RESORT & GOLF CLUB		
Party name:	Bellevue Biltmore Golf Club		
First name:	Not Reported	Last name:	Not Reported
Line1 addr:	25 BELLEVIEW BLVD		

GEOCHECK® - PHYSICAL SETTING SOURCE MAP FINDINGS

Line2 addr:	Not Reported		
City name:	CLEARWATER		
Zip cd:	337561410		
State name:	Florida	C phone ar:	813.5815935
Withdraw 1:	Alternative Use		
Withdraw 2:	Irrigation	Perm pk mn:	78200
Perm crop :	Not Reported		
Perm avg a:	72100		
Permitted1:	0		
Permitte 1:	0		
Permitte 2:	0		
Withdraw 3:	Existing	County nam:	PINELLAS
Section id:	28		
Township i:	29		
Range id:	15		
Permit nbr:	Not Reported	Latitude:	27 55 51.78
Longitude:	82 48 11.28		
Site id:	FLSW70000000394		

**M51
WSW
1/2 - 1 Mile
Lower**

FL WELLS FLSW70000000393

Objectid:	393		
Wup permit:	334		
Wup revisi:	5		
Withdrawal:	3		
Wup app st:	Approved	Permit iss:	09-JAN-09
Permitted :	72100		
Site proje:	BELLEVIEW BILTMORE RESORT & GOLF CLUB		
Party name:	Belleview Biltmore Golf Club		
First name:	Not Reported	Last name:	Not Reported
Line1 addr:	25 BELLEVIEW BLVD		
Line2 addr:	Not Reported		
City name:	CLEARWATER		
Zip cd:	337561410		
State name:	Florida	C phone ar:	813.5815935
Withdraw 1:	Surface Withdrawal		
Withdraw 2:	Re-Pump	Perm pk mn:	78200
Perm crop :	Not Reported		
Perm avg a:	36000		
Permitted1:	6		
Permitte 1:	0		
Permitte 2:	0		
Withdraw 3:	Existing	County nam:	PINELLAS
Section id:	28		
Township i:	29		
Range id:	15		
Permit nbr:	Not Reported	Latitude:	27 55 49.77
Longitude:	82 48 11.21		
Site id:	FLSW70000000393		

**M52
WSW
1/2 - 1 Mile
Lower**

FL WELLS FLSW70000000392

GEOCHECK® - PHYSICAL SETTING SOURCE MAP FINDINGS

Objectid:	392		
Wup permit:	334		
Wup revisi:	5		
Withdrawal:	2		
Wup app st:	Approved	Permit iss:	09-JAN-09
Permitted :	72100		
Site proje:	BELLEVIEW BILTMORE RESORT & GOLF CLUB		
Party name:	Bellevue Biltmore Golf Club		
First name:	Not Reported	Last name:	Not Reported
Line1 addr:	25 BELLEVIEW BLVD		
Line2 addr:	Not Reported		
City name:	CLEARWATER		
Zip cd:	337561410		
State name:	Florida	C phone ar:	813.5815935
Withdraw 1:	Surface Withdrawal		
Withdraw 2:	Re-Pump	Perm pk mn:	78300
Perm crop :	Not Reported		
Perm avg a:	36100		
Permitted1:	6		
Permitte 1:	0		
Permitte 2:	0		
Withdraw 3:	Existing	County nam:	PINELLAS
Section id:	28		
Township i:	29		
Range id:	15		
Permit nbr:	Not Reported	Latitude:	27 55 47.78
Longitude:	82 48 10.68		
Site id:	FLSW70000000392		

**N53
SW
1/2 - 1 Mile
Lower**

FL WELLS FLSW70000013125

Objectid:	13125		
Wup permit:	7692		
Wup revisi:	6		
Withdrawal:	7		
Wup app st:	Approved	Permit iss:	10-JUL-13
Permitted :	1160400		
Site proje:	Town of Belleair		
Party name:	Town of Belleair/Attn: Micah Maxwell		
First name:	Not Reported	Last name:	Not Reported
Line1 addr:	901 Ponce de Leon Boulevard		
Line2 addr:	Not Reported		
City name:	Belleair		
Zip cd:	33756		
State name:	Florida	C phone ar:	727.5883769
Withdraw 1:	Withdrawal of Groundwater		
Withdraw 2:	Public Supply	Perm pk mn:	241800
Perm crop :	Not Reported		
Perm avg a:	193400		
Permitted1:	12		
Permitte 1:	150		

GEOCHECK® - PHYSICAL SETTING SOURCE MAP FINDINGS

Permitte 2:	79	County nam:	PINELLAS
Withdraw 3:	Existing		
Section id:	28		
Township i:	29		
Range id:	15		
Permit nbr:	Not Reported	Latitude:	27 55 39.69
Longitude:	82 48 06.95		
Site id:	FLSW70000013125		

**N54
SW
1/2 - 1 Mile
Lower**

FL WELLS FLSA80000027197

Fluwid:	AAH0605	Well type:	40
Status:	ACTIVE	Casing mat:	Black Steel
Longitude:	-82.80201		
Latitude:	27.92771		
Well depth:	150		
Length:	79		
Diameter:	12	Permit num:	6520135
Comment :	Not Reported		
Sanit seal:	Yes	Name:	TOWN OF BELLEAIR WELL #7
First name:	Not Reported	Last name:	Not Reported
Phone:	Not Reported	Phone ext:	Not Reported
Lg pws:	1		
Datum:	WS1984		
Hae:	15.53		
Gps date:	22-MAR-01	Loc method:	DGPS
Project id:	PWS	Insp fname:	Not Reported
Insp lname:	Not Reported	Insp chd:	Not Reported
Req numb:	Not Reported	Property i:	Not Reported
County:	PINELLAS	Address:	POINSETTIA RD B/CYPRESS AV & BELL FRSTDR DR
Number :	Not Reported	Predir:	Not Reported
Prefix:	Not Reported	Street:	POINSETTIA RD B/CYPRESS AV & BELL FRSTDR
Suffix:	DR	Postdir:	Not Reported
Zipcode:	33756	City:	BELLEAIR
Loc id:	323788		
Gps id:	323788		
Wsrp id:	Not Reported	Action:	Not Reported
Port stat:	POTABLE	Res type:	Not Reported
Other id:	Not Reported	Software:	Not Reported
Streetside:	Not Reported	Agency:	Not Reported
Parcel id:	Not Reported		
Pws design:	3000000		
Pws verify:	0		
Site id:	FLSA80000027197		

**O55
North
1/2 - 1 Mile
Lower**

FL WELLS FLSA80000103271

GEOCHECK® - PHYSICAL SETTING SOURCE MAP FINDINGS

Fluwid:	AAO7727	Well type:	43
Status:	ACTIVE	Casing mat:	GALVANIZED
Longitude:	-82.79384		
Latitude:	27.94928		
Well depth:	0		
Length:	0		
Diameter:	4	Permit num:	Not Reported
Comment :	Not Reported	Name:	Not Reported
Sanit seal:	Yes	Last name:	STIVY
First name:	Not Reported	Phone ext:	Not Reported
Phone:	Not Reported		
Lg pws:	0		
Datum:	Not Reported		
Hae:	22.02		
Gps date:	29-JUN-12	Loc method:	DGPS
Project id:	SUPER	Insp fname:	Jamie
Insp lname:	Barnett	Insp chd:	PINELLAS
Req numb:	Not Reported	Property i:	Not Reported
County:	PINELLAS	Address:	915 DEMPSEY St
Number :	915	Predir:	Not Reported
Prefix:	Not Reported	Street:	DEMPSEY
Suffix:	St	Postdir:	Not Reported
Zipcode:	33756	City:	Clearwater
Loc id:	1026322		
Gps id:	1026322		
Wsrp id:	Not Reported	Action:	Not Reported
Port stat:	POTABLE	Res type:	OWNER
Other id:	Not Reported	Software:	Well_Solo_v2
Streetside:	No	Agency:	DOH
Parcel id:	Not Reported		
Pws design:	0		
Pws verify:	0		
Site id:	FLSA80000103271		

**O56
North
1/2 - 1 Mile
Lower**

FL WELLS FLSW70000004892

Objectid:	4892		
Wup permit:	2981		
Wup revisi:	18		
Withdrawal:	151		
Wup app st:	Approved	Permit iss:	26-JUN-12
Permitted :	14300000		
Site proje:	City of Clearwater Public Supply		
Party name:	City of Clearwater/Attn: Tracy Mercer		
First name:	Not Reported	Last name:	Not Reported
Line1 addr:	1650 North Arcturas Avenue, Bldg. C		
Line2 addr:	Not Reported		
City name:	Clearwater		
Zip cd:	337651945		
State name:	Florida	C phone ar:	727.4626988
Withdraw 1:	Withdrawal of Groundwater		
Withdraw 2:	Public Supply	Perm pk mn:	483300
Perm crop :	Not Reported		
Perm avg a:	483300		
Permitted1:	16		
Permitte 1:	252		

GEOCHECK® - PHYSICAL SETTING SOURCE MAP FINDINGS

Permitte 2:	188	County nam:	PINELLAS
Withdraw 3:	Proposed		
Section id:	22		
Township i:	29		
Range id:	15		
Permit nbr:	Not Reported	Latitude:	27 56 58.01
Longitude:	82 47 33.50		
Site id:	FLSW70000004892		

**O57
North
1/2 - 1 Mile
Lower**

FL WELLS FLSW70000004994

Objectid:	4994		
Wup permit:	2981		
Wup revisi:	18		
Withdrawal:	151		
Wup app st:	Approved	Permit iss:	26-JUN-12
Permitted :	14300000		
Site proje:	City of Clearwater Public Supply		
Party name:	City of Clearwater/Attn: Tracy Mercer		
First name:	Not Reported	Last name:	Not Reported
Line1 addr:	1650 North Arcturas Avenue, Bldg. C		
Line2 addr:	Not Reported		
City name:	Clearwater		
Zip cd:	337651945		
State name:	Florida	C phone ar:	727.5624960
Withdraw 1:	Withdrawal of Groundwater		
Withdraw 2:	Public Supply	Perm pk mn:	483300
Perm crop :	Not Reported		
Perm avg a:	483300		
Permitted1:	16		
Permitte 1:	252		
Permitte 2:	188		
Withdraw 3:	Proposed	County nam:	PINELLAS
Section id:	22		
Township i:	29		
Range id:	15		
Permit nbr:	Not Reported	Latitude:	27 56 58.01
Longitude:	82 47 33.50		
Site id:	FLSW70000004994		

**1G
West
1/4 - 1/2 Mile
Lower**

Site ID:	8515481
Groundwater Flow:	W
Water Table Depth:	5-5.5 ft.
Date:	11/30/88

AQUIFLOW 3407

GEOCHECK® - PHYSICAL SETTING SOURCE MAP FINDINGS

Map ID
Direction
Distance

Database EDR ID Number

SSW
1/4 - 1/2 Mile

FL_SINKHOLE SINK500202

Refid:	2421		
Ref num:	15-007		
Fname:	SINKHOLE		
Fadd1:	Not Reported		
Fcity:	Not Reported	Fstat:	FL
Fzip:	Not Reported	Zip:	Not Reported
Fcnty:	PINELLAS	True sink:	Not Reported
Date add:	5/15/2003	Date rev:	2/19/2004
Month :	3	Day :	13
Year :	2003	Time :	1630
Long dd:	82	Long mm:	47
Long ss:	37	Lon:	-82.793611110000001
Lat dd:	27	Lat mm:	55
Lat ss:	53	Lat:	27.931388890000001
Twshp:	29	Range:	15E
Section:	27	Qtrsect1:	SW
Qtrsect2:	NW	Qtrconver1:	C
Qtrconver2:	A	Qtrtrfgs:	CA
Quad:	CLEARWATER		
Rpt source:	Not Reported		
Rpt phone:	Not Reported		
Rpt name:	Not Reported		
Dt event:	Not Reported		
Oname:	UNKNOWN		
Oadd1:	16TH AVE NW		
Ocity:	LARGO	Ozip:	0
Eventadd1:	Not Reported		
Otele:	Not Reported	Sizdim:	E
Sinshape:	C	Sinlngth:	4
Sinwidth:	4	Sindepth:	2
Slope:	0	Watsin:	U
Watbls:	999	Limvis:	U
Cavvis:	U	Subrate:	U
Triggers:	7	Col code:	0
Propdam:	U	Repaired:	U
Planned:	U	Topo1:	0
Topo2:	0	Topo3:	0
Topo4:	0	Topo5:	0
Topo6:	0	Drainstr:	Not Reported
Lucode:	0	Landus1:	0
Landus2:	0	Landus3:	0
Landus4:	0	Landus5:	0
Landus6:	0	Landus7:	0
Landus8:	0		
Soiltype:	UNKNOWN		
Nearsin:	U	Oldsin:	U
Comments:	SWP030313-1519. END.		
Access1:	..		
Witnam:	Not Reported		
Witadre:	Not Reported		

GEOCHECK® - PHYSICAL SETTING SOURCE MAP FINDINGS

Witctzip:	Not Reported
Witphone:	Not Reported
Site id:	SINK500202

GEOCHECK® - PHYSICAL SETTING SOURCE MAP FINDINGS RADON

AREA RADON INFORMATION

State Database: FL Radon

Radon Test Results

Zip	Total Buildings	% of sites > 4 pCi/L	Data Source
33756	42	0.0	Certified Residential Database
33756	1	0.0	Mandatory Non-Residential Database

Federal EPA Radon Zone for PINELLAS County: 3

- Note: Zone 1 indoor average level > 4 pCi/L.
 : Zone 2 indoor average level >= 2 pCi/L and <= 4 pCi/L.
 : Zone 3 indoor average level < 2 pCi/L.

Federal Area Radon Information for PINELLAS COUNTY, FL

Number of sites tested: 261

Area	Average Activity	% < 4 pCi/L	% 4-20 pCi/L	% > 20 pCi/L
Living Area	0.580 pCi/L	97%	2%	1%
Basement	Not Reported	Not Reported	Not Reported	Not Reported

PHYSICAL SETTING SOURCE RECORDS SEARCHED

TOPOGRAPHIC INFORMATION

USGS 7.5' Digital Elevation Model (DEM)

Source: United States Geologic Survey

EDR acquired the USGS 7.5' Digital Elevation Model in 2002 and updated it in 2006. The 7.5 minute DEM corresponds to the USGS 1:24,000- and 1:25,000-scale topographic quadrangle maps. The DEM provides elevation data with consistent elevation units and projection.

Current USGS 7.5 Minute Topographic Map

Source: U.S. Geological Survey

HYDROLOGIC INFORMATION

Flood Zone Data: This data was obtained from the Federal Emergency Management Agency (FEMA). It depicts 100-year and 500-year flood zones as defined by FEMA. It includes the National Flood Hazard Layer (NFHL) which incorporates Flood Insurance Rate Map (FIRM) data and Q3 data from FEMA in areas not covered by NFHL.

Source: FEMA

Telephone: 877-336-2627

Date of Government Version: 2003, 2015

NWI: National Wetlands Inventory. This data, available in select counties across the country, was obtained by EDR in 2002, 2005 and 2010 from the U.S. Fish and Wildlife Service.

State Wetlands Data: Wetlands Inventory

Source: Department of Environmental Protection

Telephone: 850-245-8238

HYDROGEOLOGIC INFORMATION

AQUIFLOW^R Information System

Source: EDR proprietary database of groundwater flow information

EDR has developed the AQUIFLOW Information System (AIS) to provide data on the general direction of groundwater flow at specific points. EDR has reviewed reports submitted to regulatory authorities at select sites and has extracted the date of the report, hydrogeologically determined groundwater flow direction and depth to water table information.

GEOLOGIC INFORMATION

Geologic Age and Rock Stratigraphic Unit

Source: P.G. Schruben, R.E. Arndt and W.J. Bawiec, Geology of the Conterminous U.S. at 1:2,500,000 Scale - A digital representation of the 1974 P.B. King and H.M. Beikman Map, USGS Digital Data Series DDS - 11 (1994).

STATSGO: State Soil Geographic Database

Source: Department of Agriculture, Natural Resources Conservation Service (NRCS)

The U.S. Department of Agriculture's (USDA) Natural Resources Conservation Service (NRCS) leads the national Conservation Soil Survey (NCSS) and is responsible for collecting, storing, maintaining and distributing soil survey information for privately owned lands in the United States. A soil map in a soil survey is a representation of soil patterns in a landscape. Soil maps for STATSGO are compiled by generalizing more detailed (SSURGO) soil survey maps.

SSURGO: Soil Survey Geographic Database

Source: Department of Agriculture, Natural Resources Conservation Service (NRCS)

Telephone: 800-672-5559

SSURGO is the most detailed level of mapping done by the Natural Resources Conservation Service, mapping scales generally range from 1:12,000 to 1:63,360. Field mapping methods using national standards are used to construct the soil maps in the Soil Survey Geographic (SSURGO) database. SSURGO digitizing duplicates the original soil survey maps. This level of mapping is designed for use by landowners, townships and county natural resource planning and management.

PHYSICAL SETTING SOURCE RECORDS SEARCHED

LOCAL / REGIONAL WATER AGENCY RECORDS

FEDERAL WATER WELLS

PWS: Public Water Systems

Source: EPA/Office of Drinking Water

Telephone: 202-564-3750

Public Water System data from the Federal Reporting Data System. A PWS is any water system which provides water to at least 25 people for at least 60 days annually. PWSs provide water from wells, rivers and other sources.

PWS ENF: Public Water Systems Violation and Enforcement Data

Source: EPA/Office of Drinking Water

Telephone: 202-564-3750

Violation and Enforcement data for Public Water Systems from the Safe Drinking Water Information System (SDWIS) after August 1995. Prior to August 1995, the data came from the Federal Reporting Data System (FRDS).

USGS Water Wells: USGS National Water Inventory System (NWIS)

This database contains descriptive information on sites where the USGS collects or has collected data on surface water and/or groundwater. The groundwater data includes information on wells, springs, and other sources of groundwater.

STATE RECORDS

DEP GWIS - Generalized Water Information System Well Data

Source: Department of Environmental Protection

Telephone: 850-245-8507

Data collected for the Watershed Monitoring Section of the Department of Environmental Protection.

DOH and DEP Historic Study of Private Wells

Source: Department of Environmental Protection

Telephone: 850-559-0901

Historic database for private supply wells.

Well Construction Permitting Database

Source: Northwest Florida Water Management District

Telephone: 850-539-5999

Consumptive Use Permit Well Database

Source: St. Johns River Water Management District

Telephone: 386-329-4841

Permitted Well Location Database

Source: South Florida Water Management District

Telephone: 561-682-6877

Super Act Program Well Data

This table consists of data relating to all privately and publicly owned potable wells investigated as part of the SUPER Act program. The Florida Department of Health's SUPER Act Program (per Chapter 376.3071(4)(g), Florida Statutes), was given authority to provide field and laboratory services, toxicological risk assessments, investigations of drinking water contamination complaints and education of the public

Source: Department of Health

Telephone: 850-245-4250

Water Well Location Information

Source: Suwannee River Water Management District

Telephone: 386-796-7211

PHYSICAL SETTING SOURCE RECORDS SEARCHED

Water Well Permit Database

Source: Southwest Water Management District
Telephone: 352-796-7211

OTHER STATE DATABASE INFORMATION

Florida Sinkholes

Source: Department of Environmental Protection, Geological Survey
The sinkhole data was gathered by the Florida Sinkhole Research Institute, University of Florida.

Oil and Gas Permit Database

Source: Department of Environmental Protection
Telephone: 850-245-3194
Locations of all permitted wells in the state of Florida.

RADON

State Database: FL Radon

Source: Department of Health
Telephone: 850-245-4288
Zip Code Based Radon Data

Area Radon Information

Source: USGS
Telephone: 703-356-4020
The National Radon Database has been developed by the U.S. Environmental Protection Agency (USEPA) and is a compilation of the EPA/State Residential Radon Survey and the National Residential Radon Survey. The study covers the years 1986 - 1992. Where necessary data has been supplemented by information collected at private sources such as universities and research institutions.

EPA Radon Zones

Source: EPA
Telephone: 703-356-4020
Sections 307 & 309 of IRAA directed EPA to list and identify areas of U.S. with the potential for elevated indoor radon levels.

OTHER

Airport Landing Facilities: Private and public use landing facilities
Source: Federal Aviation Administration, 800-457-6656

Epicenters: World earthquake epicenters, Richter 5 or greater
Source: Department of Commerce, National Oceanic and Atmospheric Administration

Earthquake Fault Lines: The fault lines displayed on EDR's Topographic map are digitized quaternary faultlines, prepared in 1975 by the United State Geological Survey

STREET AND ADDRESS INFORMATION

© 2015 TomTom North America, Inc. All rights reserved. This material is proprietary and the subject of copyright protection and other intellectual property rights owned by or licensed to Tele Atlas North America, Inc. The use of this material is subject to the terms of a license agreement. You will be held liable for any unauthorized copying or disclosure of this material.

APPENDIX E
HISTORICAL LAND USE REPORTS



S. Martin Luther King Jr. Ave

S. Martin Luther King Jr. Ave

Clearwater, FL 33756

Inquiry Number: 5308374.8

May 23, 2018

The EDR Aerial Photo Decade Package



6 Armstrong Road, 4th floor
Shelton, CT 06484
Toll Free: 800.352.0050
www.edrnet.com

EDR Aerial Photo Decade Package

05/23/18

Site Name:

S. Martin Luther King Jr. Ave
S. Martin Luther King Jr. Ave
Clearwater, FL 33756
EDR Inquiry # 5308374.8

Client Name:

Streamline Environmental
1821 Sahlman Drive Suite B
Tampa, FL 33605
Contact: Stephanie May



Environmental Data Resources, Inc. (EDR) Aerial Photo Decade Package is a screening tool designed to assist environmental professionals in evaluating potential liability on a target property resulting from past activities. EDR's professional researchers provide digitally reproduced historical aerial photographs, and when available, provide one photo per decade.

Search Results:

<u>Year</u>	<u>Scale</u>	<u>Details</u>	<u>Source</u>
2015	1"=500'	Flight Year: 2015	USDA/NAIP
2010	1"=500'	Flight Year: 2010	USDA/NAIP
2007	1"=500'	Flight Year: 2007	USDA/NAIP
1998	1"=500'	Acquisition Date: December 30, 1998	USGS/DOQQ
1993	1"=500'	Flight Date: December 17, 1993	FDOT
1991	1"=500'	Flight Date: March 20, 1991	FDOT
1984	1"=500'	Flight Date: February 07, 1984	FDOT
1980	1"=500'	Flight Date: October 26, 1980	FDOT
1975	1"=500'	Flight Date: February 26, 1975	FDOT
1970	1"=500'	Flight Date: March 10, 1970	FDOT
1962	1"=500'	Flight Date: December 04, 1962	FLDOT
1957	1"=500'	Flight Date: March 21, 1957	U of FL
1951	1"=500'	Flight Date: November 30, 1951	U of FL
1942	1"=500'	Flight Date: April 02, 1942	U of FL

When delivered electronically by EDR, the aerial photo images included with this report are for ONE TIME USE ONLY. Further reproduction of these aerial photo images is prohibited without permission from EDR. For more information contact your EDR Account Executive.

Disclaimer - Copyright and Trademark Notice

This Report contains certain information obtained from a variety of public and other sources reasonably available to Environmental Data Resources, Inc. It cannot be concluded from this Report that coverage information for the target and surrounding properties does not exist from other sources. NO WARRANTY EXPRESSED OR IMPLIED, IS MADE WHATSOEVER IN CONNECTION WITH THIS REPORT. ENVIRONMENTAL DATA RESOURCES, INC. SPECIFICALLY DISCLAIMS THE MAKING OF ANY SUCH WARRANTIES, INCLUDING WITHOUT LIMITATION, MERCHANTABILITY OR FITNESS FOR A PARTICULAR USE OR PURPOSE. ALL RISK IS ASSUMED BY THE USER. IN NO EVENT SHALL ENVIRONMENTAL DATA RESOURCES, INC. BE LIABLE TO ANYONE, WHETHER ARISING OUT OF ERRORS OR OMISSIONS, NEGLIGENCE, ACCIDENT OR ANY OTHER CAUSE, FOR ANY LOSS OF DAMAGE, INCLUDING, WITHOUT LIMITATION, SPECIAL, INCIDENTAL, CONSEQUENTIAL, OR EXEMPLARY DAMAGES. ANY LIABILITY ON THE PART OF ENVIRONMENTAL DATA RESOURCES, INC. IS STRICTLY LIMITED TO A REFUND OF THE AMOUNT PAID FOR THIS REPORT. Purchaser accepts this Report "AS IS". Any analyses, estimates, ratings, environmental risk levels or risk codes provided in this Report are provided for illustrative purposes only, and are not intended to provide, nor should they be interpreted as providing any facts regarding, or prediction or forecast of, any environmental risk for any property. Only a Phase I Environmental Site Assessment performed by an environmental professional can provide information regarding the environmental risk for any property. Additionally, the information provided in this Report is not to be construed as legal advice.


Copyright 2018 by Environmental Data Resources, Inc. All rights reserved. Reproduction in any media or format, in whole or in part, of any report or map of Environmental Data Resources, Inc., or its affiliates, is prohibited without prior written permission.

EDR and its logos (including Sanborn and Sanborn Map) are trademarks of Environmental Data Resources, Inc. or its affiliates. All other trademarks used herein are the property of their respective owners.



INQUIRY #: 5308374.8

YEAR: 2015

 = 500'



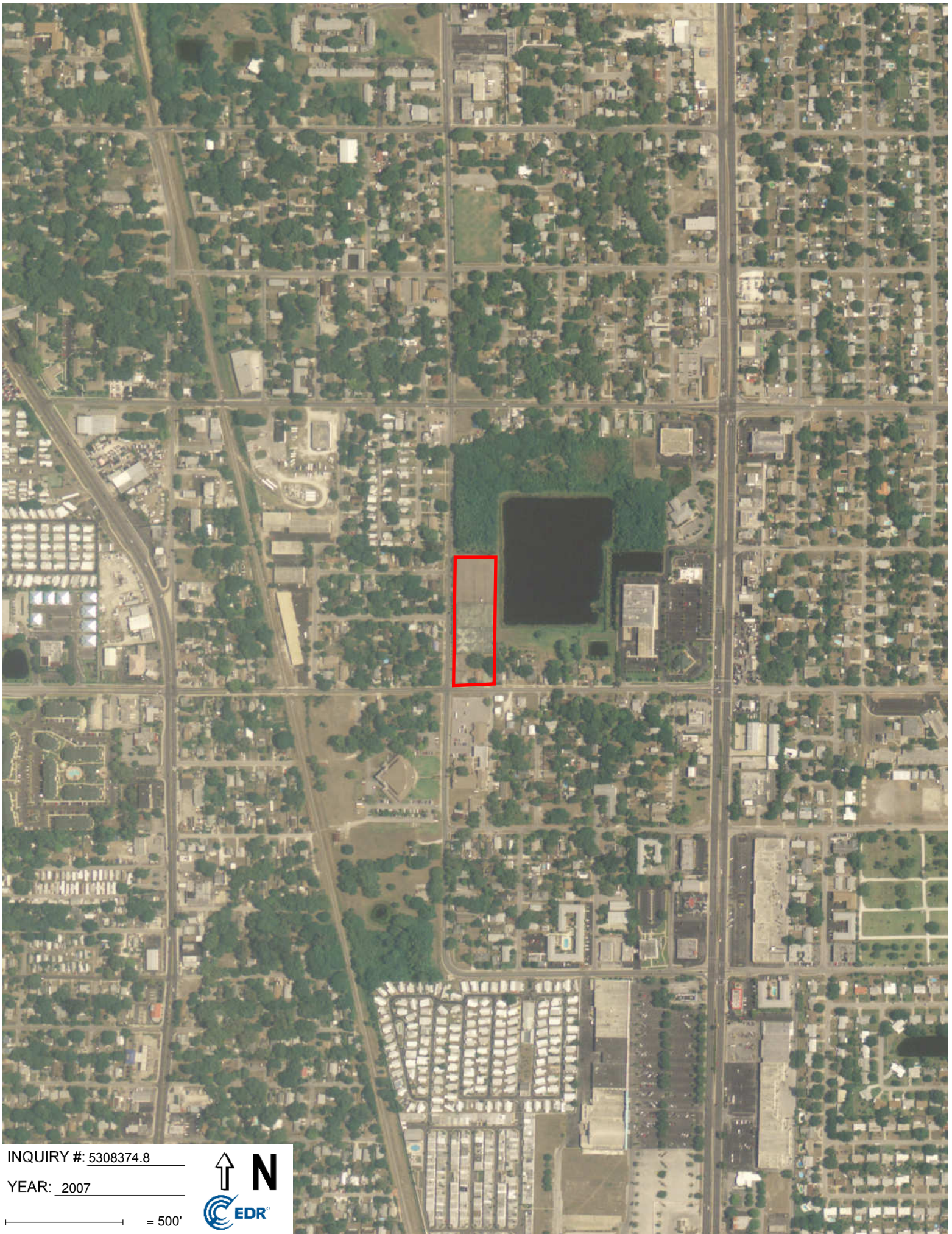


INQUIRY #: 5308374.8

YEAR: 2010

— = 500'






INQUIRY #: 5308374.8

YEAR: 2007

— = 500'





INQUIRY #: 5308374.8

YEAR: 1998

— = 500'





INQUIRY #: 5308374.8

YEAR: 1993

— = 500'





INQUIRY #: 5308374.8

YEAR: 1991

— = 500'





INQUIRY #: 5308374.8

YEAR: 1984

— = 500'





INQUIRY #: 5308374.8

YEAR: 1980

— = 500'





INQUIRY #: 5308374.8

YEAR: 1975

— = 500'





INQUIRY #: 5308374.8

YEAR: 1970

— = 500'





INQUIRY #: 5308374.8

YEAR: 1962

 = 500'



Subject boundary not shown because it exceeds image extent or image is not georeferenced.

INQUIRY #: 5308374.8

YEAR: 1957

_____ = 500'



Subject boundary not shown because it exceeds image extent or image is not georeferenced.



INQUIRY #: 5308374.8

YEAR: 1951

— = 500'





INQUIRY #: 5308374.8

YEAR: 1942

— = 500'



S. Martin Luther King Jr. Ave

S. Martin Luther King Jr. Ave

Clearwater, FL 33756

Inquiry Number: 5308374.4

May 23, 2018

EDR Historical Topo Map Report

with QuadMatch™



6 Armstrong Road, 4th floor
Shelton, CT 06484
Toll Free: 800.352.0050
www.edrnet.com

EDR Historical Topo Map Report

05/23/18

Site Name:

S. Martin Luther King Jr. Ave
S. Martin Luther King Jr. Ave
Clearwater, FL 33756
EDR Inquiry # 5308374.4

Client Name:

Streamline Environmental
1821 Sahlman Drive Suite B
Tampa, FL 33605
Contact: Stephanie May



EDR Topographic Map Library has been searched by EDR and maps covering the target property location as provided by Streamline Environmental were identified for the years listed below. EDR's Historical Topo Map Report is designed to assist professionals in evaluating potential liability on a target property resulting from past activities. EDR's Historical Topo Map Report includes a search of a collection of public and private color historical topographic maps, dating back to the late 1800s.

Search Results:**Coordinates:**

P.O.# 443569

Project: NA

Latitude: 27.936106 27° 56' 10" North

Longitude: -82.791169 -82° 47' 28" West

UTM Zone: Zone 17 North

UTM X Meters: 323767.75

UTM Y Meters: 3091415.34

Elevation: 62.94' above sea level

Maps Provided:

2012
1995
1987
1974
1947
1943

Disclaimer - Copyright and Trademark Notice

This Report contains certain information obtained from a variety of public and other sources reasonably available to Environmental Data Resources, Inc. It cannot be concluded from this Report that coverage information for the target and surrounding properties does not exist from other sources. NO WARRANTY EXPRESSED OR IMPLIED, IS MADE WHATSOEVER IN CONNECTION WITH THIS REPORT. ENVIRONMENTAL DATA RESOURCES, INC. SPECIFICALLY DISCLAIMS THE MAKING OF ANY SUCH WARRANTIES, INCLUDING WITHOUT LIMITATION, MERCHANTABILITY OR FITNESS FOR A PARTICULAR USE OR PURPOSE. ALL RISK IS ASSUMED BY THE USER. IN NO EVENT SHALL ENVIRONMENTAL DATA RESOURCES, INC. BE LIABLE TO ANYONE, WHETHER ARISING OUT OF ERRORS OR OMISSIONS, NEGLIGENCE, ACCIDENT OR ANY OTHER CAUSE, FOR ANY LOSS OF DAMAGE, INCLUDING, WITHOUT LIMITATION, SPECIAL, INCIDENTAL, CONSEQUENTIAL, OR EXEMPLARY DAMAGES. ANY LIABILITY ON THE PART OF ENVIRONMENTAL DATA RESOURCES, INC. IS STRICTLY LIMITED TO A REFUND OF THE AMOUNT PAID FOR THIS REPORT. Purchaser accepts this Report "AS IS". Any analyses, estimates, ratings, environmental risk levels or risk codes provided in this Report are provided for illustrative purposes only, and are not intended to provide, nor should they be interpreted as providing any facts regarding, or prediction or forecast of, any environmental risk for any property. Only a Phase I Environmental Site Assessment performed by an environmental professional can provide information regarding the environmental risk for any property. Additionally, the information provided in this Report is not to be construed as legal advice.

Copyright 2018 by Environmental Data Resources, Inc. All rights reserved. Reproduction in any media or format, in whole or in part, of any report or map of Environmental Data Resources, Inc., or its affiliates, is prohibited without prior written permission.

EDR and its logos (including Sanborn and Sanborn Map) are trademarks of Environmental Data Resources, Inc. or its affiliates. All other trademarks used herein are the property of their respective owners.

Topo Sheet Key

This EDR Topo Map Report is based upon the following USGS topographic map sheets.

2012 Source Sheets

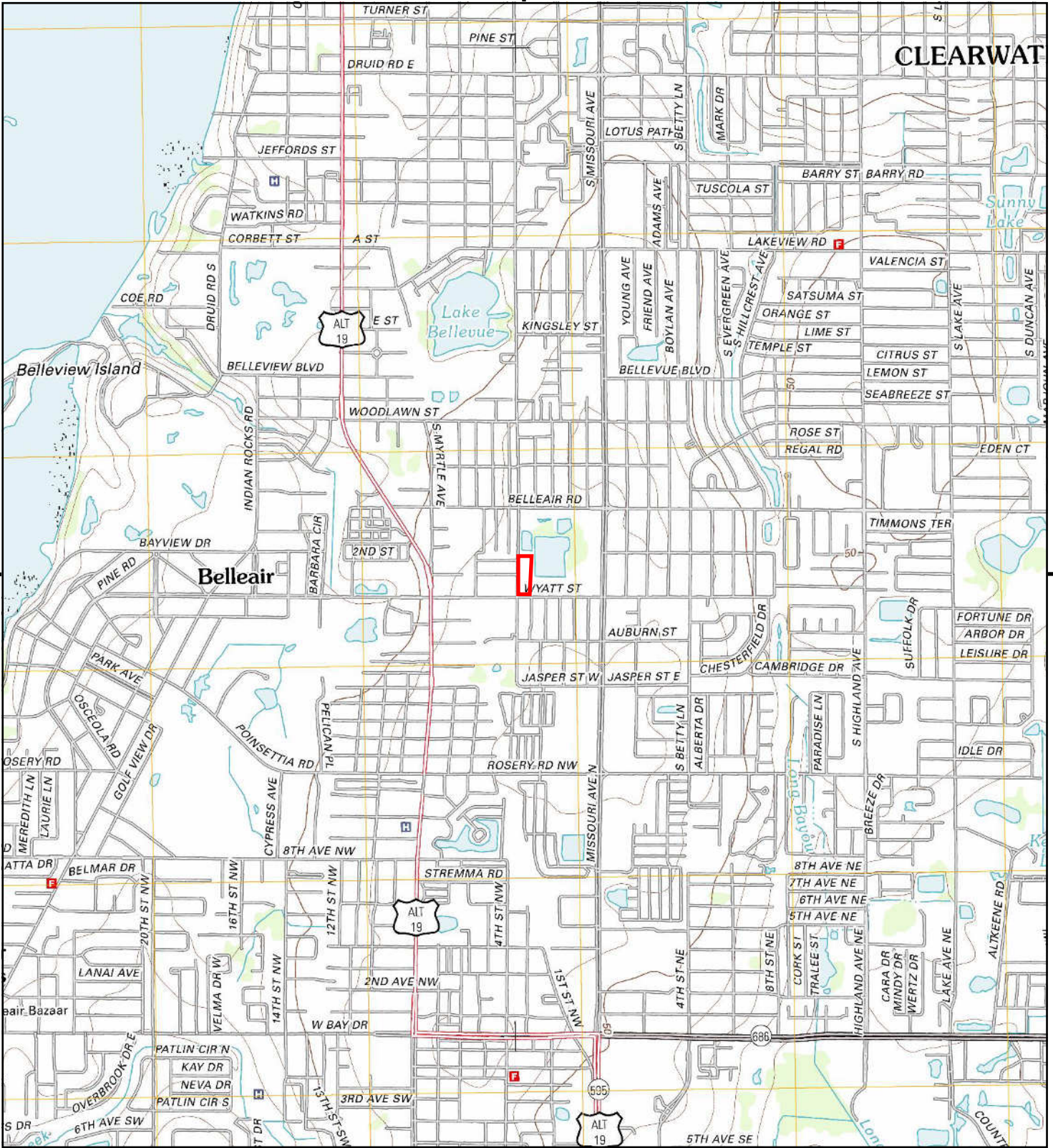


Topo Sheet Key

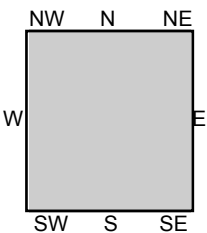
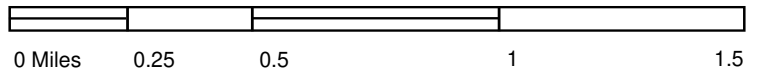
This EDR Topo Map Report is based upon the following USGS topographic map sheets.

1947 Source Sheets





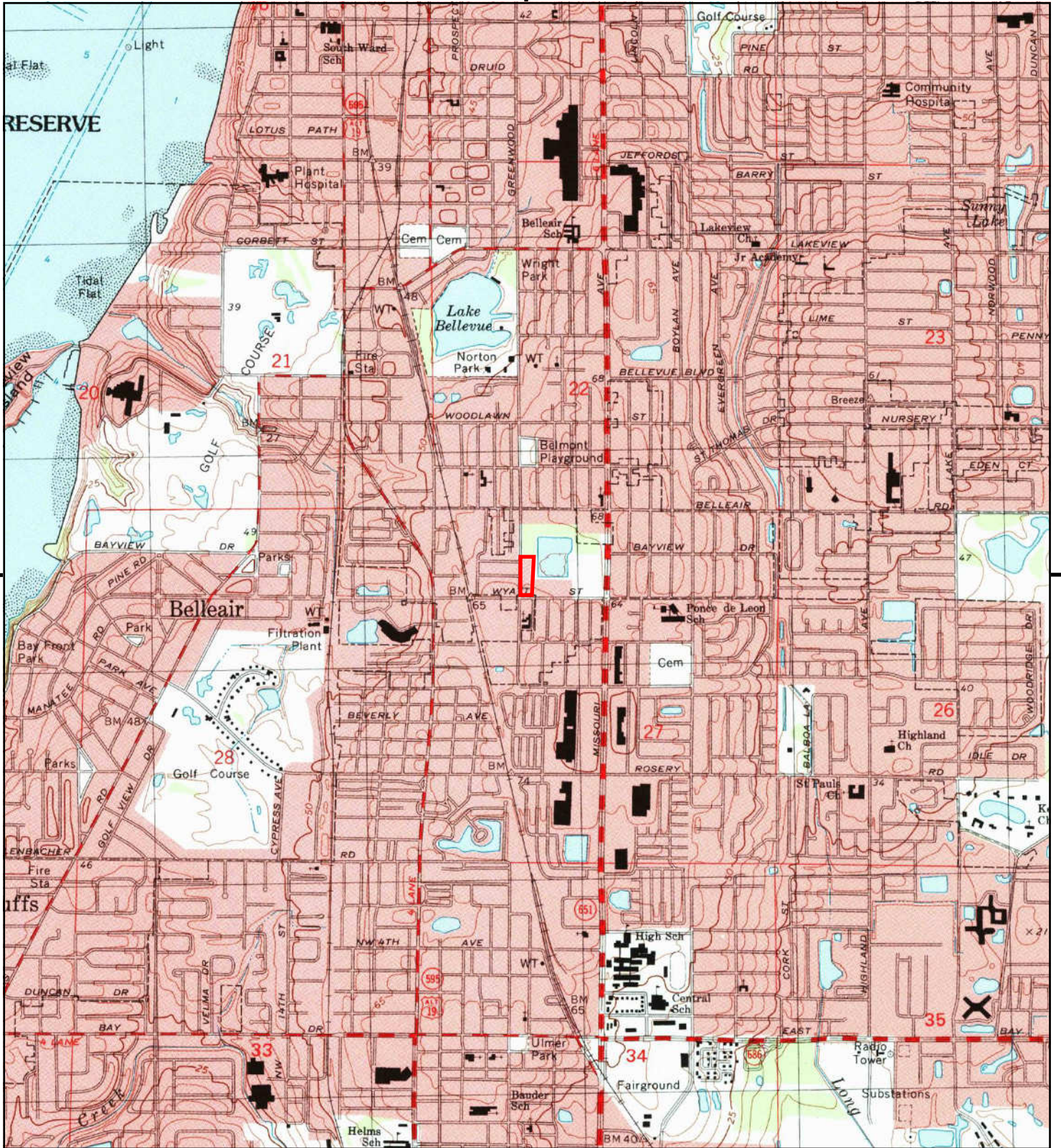
This report includes information from the following map sheet(s).



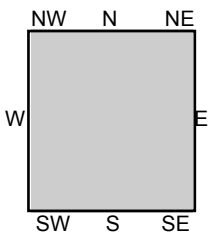
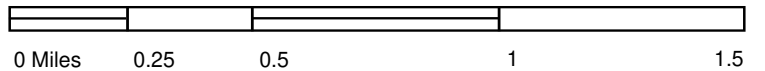
TP, Clearwater, 2012, 7.5-minute

SITE NAME: S. Martin Luther King Jr. Ave
 ADDRESS: S. Martin Luther King Jr. Ave
 Clearwater, FL 33756
 CLIENT: Streamline Environmental





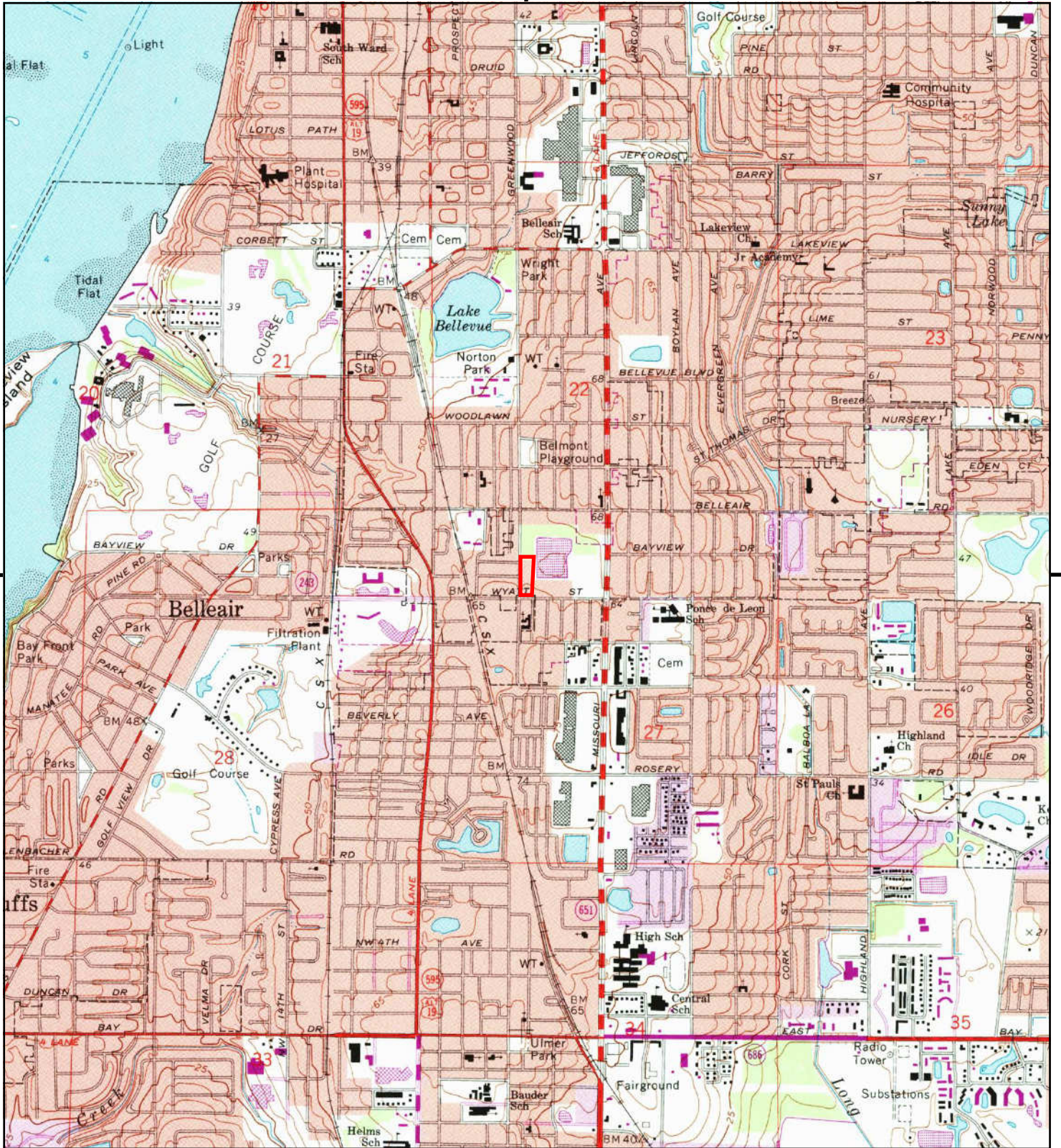
This report includes information from the following map sheet(s).



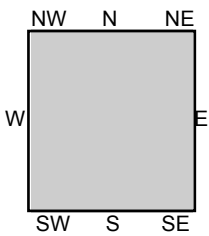
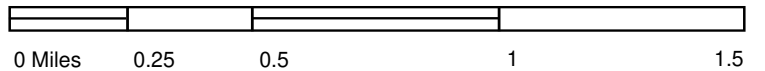
TP, Clearwater, 1995, 7.5-minute

SITE NAME: S. Martin Luther King Jr. Ave
 ADDRESS: S. Martin Luther King Jr. Ave
 Clearwater, FL 33756
 CLIENT: Streamline Environmental





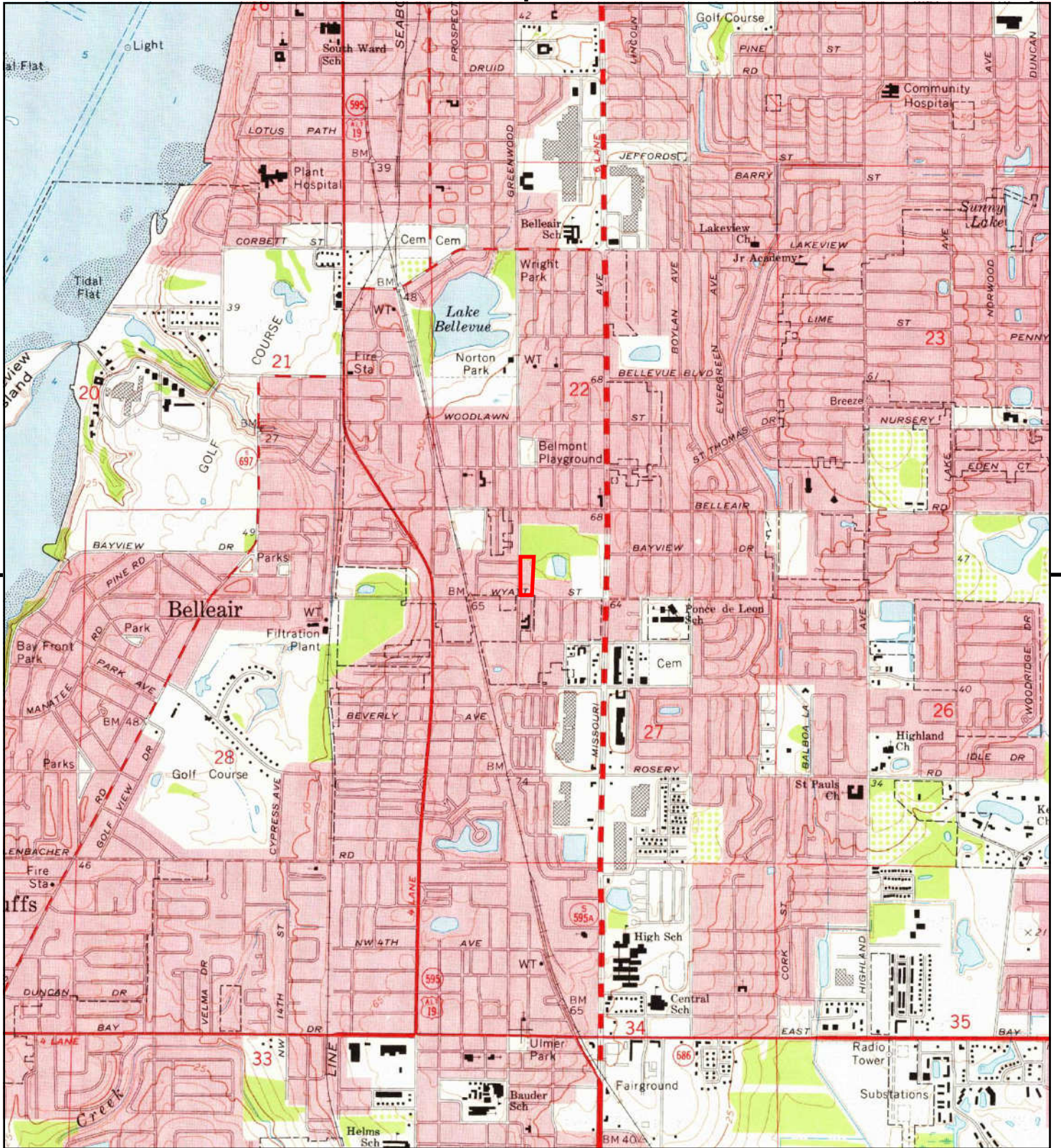
This report includes information from the following map sheet(s).



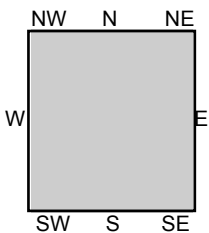
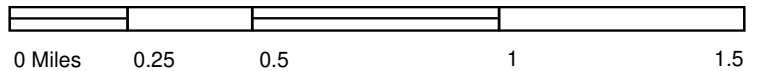
TP, Clearwater, 1987, 7.5-minute

SITE NAME: S. Martin Luther King Jr. Ave
 ADDRESS: S. Martin Luther King Jr. Ave
 Clearwater, FL 33756
 CLIENT: Streamline Environmental





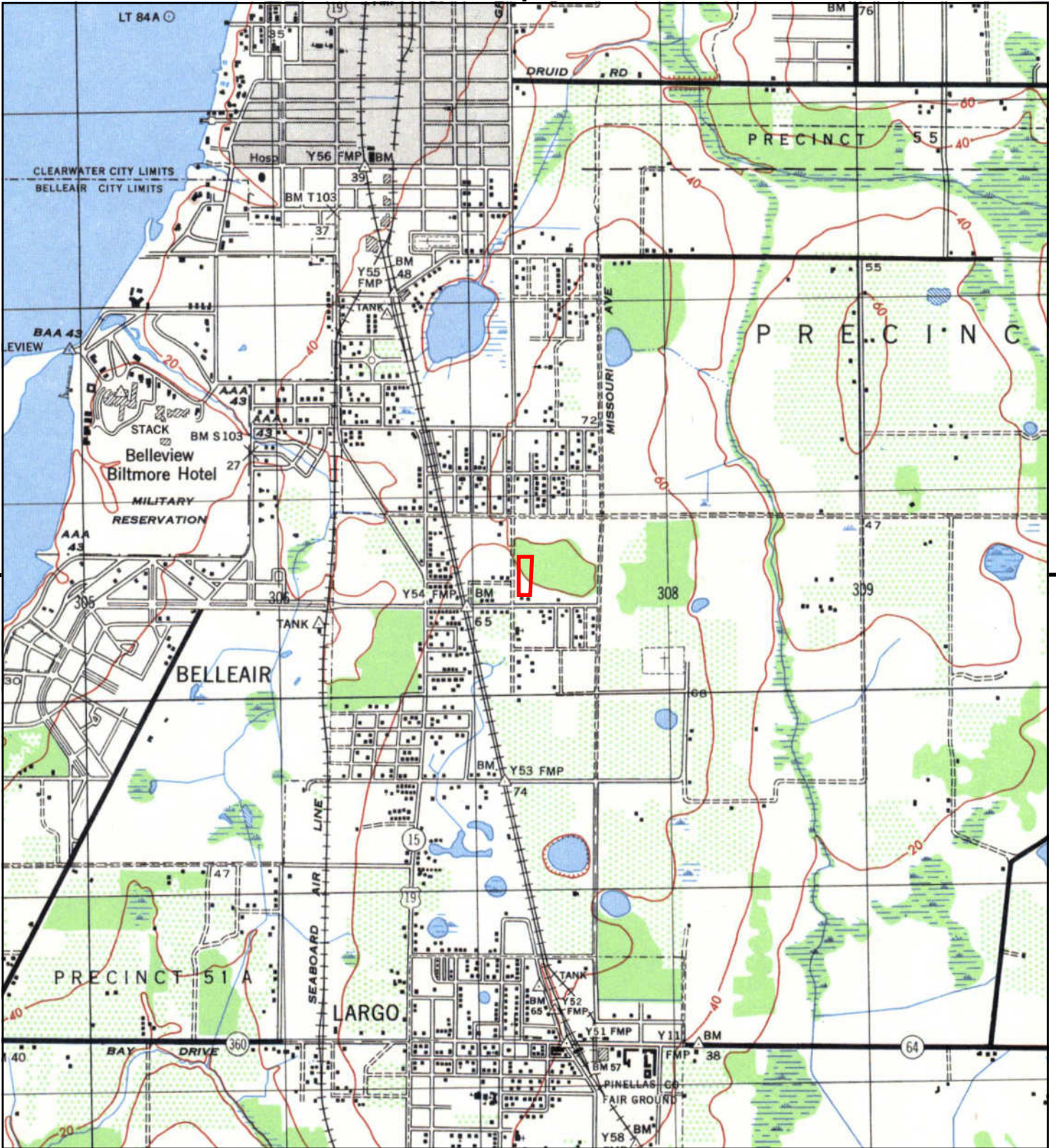
This report includes information from the following map sheet(s).



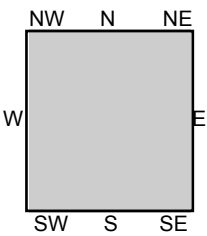
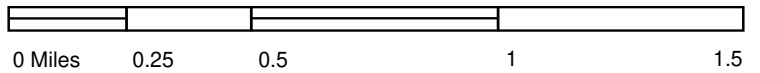
TP, Clearwater, 1974, 7.5-minute

SITE NAME: S. Martin Luther King Jr. Ave
 ADDRESS: S. Martin Luther King Jr. Ave
 Clearwater, FL 33756
 CLIENT: Streamline Environmental





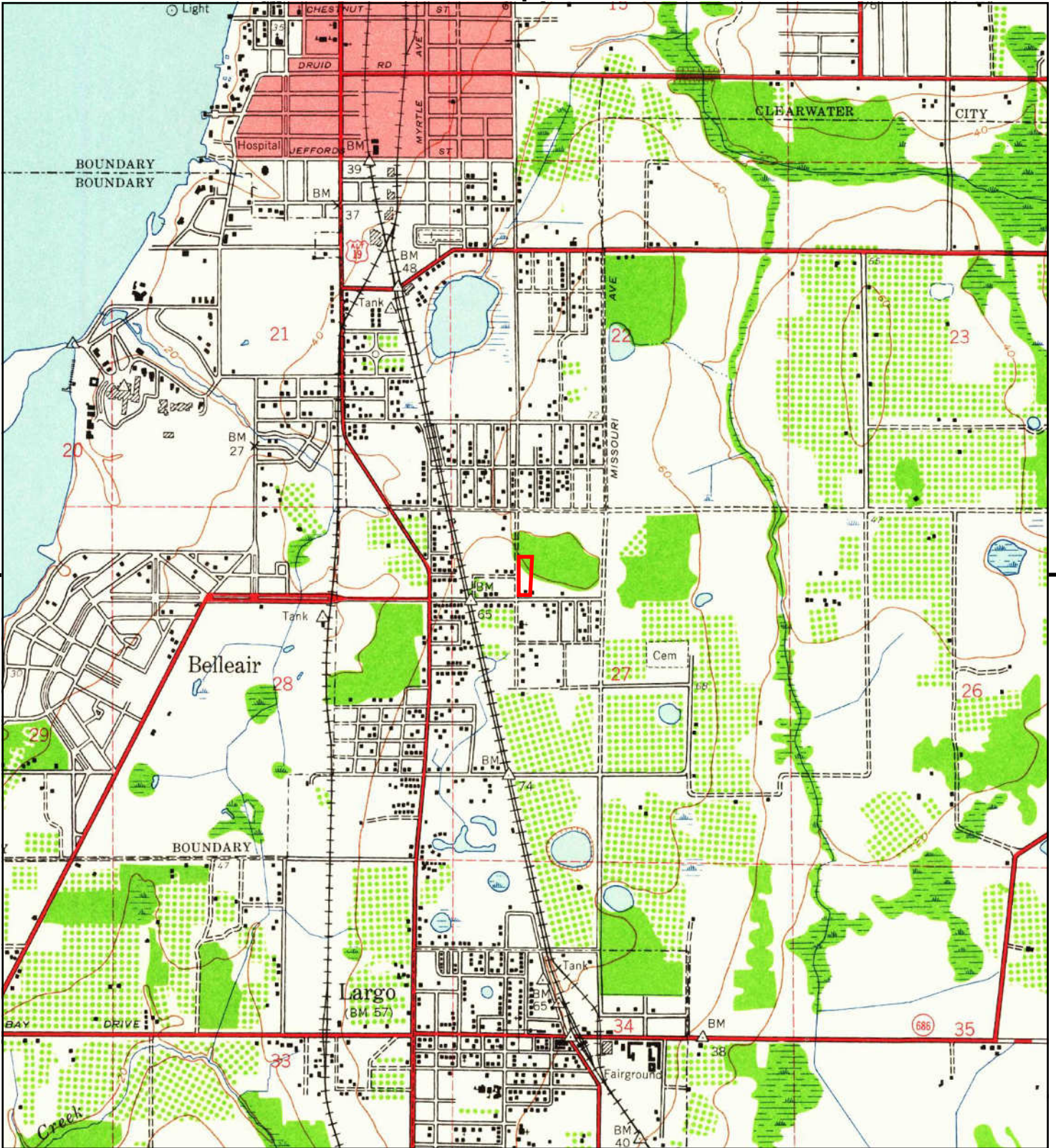
This report includes information from the following map sheet(s).



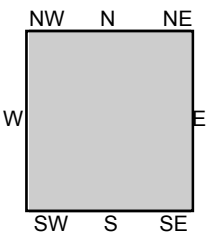
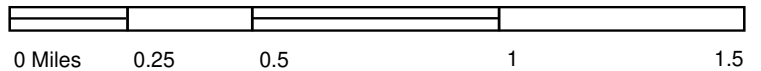
TP, CLEARWATER, 1947, 7.5-minute

SITE NAME: S. Martin Luther King Jr. Ave
 ADDRESS: S. Martin Luther King Jr. Ave
 Clearwater, FL 33756
 CLIENT: Streamline Environmental





This report includes information from the following map sheet(s).



TP, Clearwater, 1943, 7.5-minute

SITE NAME: S. Martin Luther King Jr. Ave
 ADDRESS: S. Martin Luther King Jr. Ave
 Clearwater, FL 33756
 CLIENT: Streamline Environmental



S. Martin Luther King Jr. Ave

S. Martin Luther King Jr. Ave
Clearwater, FL 33756

Inquiry Number: 5308374.5
May 24, 2018

The EDR-City Directory Abstract

TABLE OF CONTENTS

SECTION

Executive Summary

Findings

City Directory Images

Thank you for your business.
Please contact EDR at 1-800-352-0050
with any questions or comments.

Disclaimer - Copyright and Trademark Notice

This Report contains certain information obtained from a variety of public and other sources reasonably available to Environmental Data Resources, Inc. It cannot be concluded from this Report that coverage information for the target and surrounding properties does not exist from other sources. **NO WARRANTY EXPRESSED OR IMPLIED, IS MADE WHATSOEVER IN CONNECTION WITH THIS REPORT. ENVIRONMENTAL DATA RESOURCES, INC. SPECIFICALLY DISCLAIMS THE MAKING OF ANY SUCH WARRANTIES, INCLUDING WITHOUT LIMITATION, MERCHANTABILITY OR FITNESS FOR A PARTICULAR USE OR PURPOSE. ALL RISK IS ASSUMED BY THE USER. IN NO EVENT SHALL ENVIRONMENTAL DATA RESOURCES, INC. BE LIABLE TO ANYONE, WHETHER ARISING OUT OF ERRORS OR OMISSIONS, NEGLIGENCE, ACCIDENT OR ANY OTHER CAUSE, FOR ANY LOSS OR DAMAGE, INCLUDING, WITHOUT LIMITATION, SPECIAL, INCIDENTAL, CONSEQUENTIAL, OR EXEMPLARY DAMAGES. ANY LIABILITY ON THE PART OF ENVIRONMENTAL DATA RESOURCES, INC. IS STRICTLY LIMITED TO A REFUND OF THE AMOUNT PAID FOR THIS REPORT.** Purchaser accepts this Report "AS IS". Any analyses, estimates, ratings, environmental risk levels or risk codes provided in this Report are provided for illustrative purposes only, and are not intended to provide, nor should they be interpreted as providing any facts regarding, or prediction or forecast of, any environmental risk for any property. Only a Phase I Environmental Site Assessment performed by an environmental professional can provide information regarding the environmental risk for any property. Additionally, the information provided in this Report is not to be construed as legal advice.

Copyright 2017 by Environmental Data Resources, Inc. All rights reserved. Reproduction in any media or format, in whole or in part, of any report or map of Environmental Data Resources, Inc. or its affiliates is prohibited without prior written permission.

EDR and its logos (including Sanborn and Sanborn Map) are trademarks of Environmental Data Resources, Inc. or its affiliates. All other trademarks used herein are the property of their respective owners.

EXECUTIVE SUMMARY

DESCRIPTION

Environmental Data Resources, Inc.'s (EDR) City Directory Abstract is a screening tool designed to assist environmental professionals in evaluating potential liability on a target property resulting from past activities. EDR's City Directory Abstract includes a search and abstract of available city directory data. For each address, the directory lists the name of the corresponding occupant at five year intervals.

Business directories including city, cross reference and telephone directories were reviewed, if available, at approximately five year intervals for the years spanning 1921 through 2014. This report compiles information gathered in this review by geocoding the latitude and longitude of properties identified and gathering information about properties within 660 feet of the target property.

A summary of the information obtained is provided in the text of this report.

RECORD SOURCES

EDR's Digital Archive combines historical directory listings from sources such as Cole Information and Dun & Bradstreet. These standard sources of property information complement and enhance each other to provide a more comprehensive report.

EDR is licensed to reproduce certain City Directory works by the copyright holders of those works. The purchaser of this EDR City Directory Report may include it in report(s) delivered to a customer. Reproduction of City Directories without permission of the publisher or licensed vendor may be a violation of copyright.

Data by

infoUSA[®]

Copyright©2008
All Rights Reserved

RESEARCH SUMMARY

The following research sources were consulted in the preparation of this report. An "X" indicates where information was identified in the source and provided in this report.

<u>Year</u>	<u>Source</u>	<u>TP</u>	<u>Adjoining</u>	<u>Text Abstract</u>	<u>Source Image</u>
2014	EDR Digital Archive	-	X	X	-
2010	EDR Digital Archive	-	X	X	-
2006	Hill-Donnelly Information Services	-	X	X	-
1999	Hill-Donnelly Corporation	-	X	X	-
1991	R. L. Polk & Co.	-	X	X	-
1989	R. L. Polk Co.	-	-	-	-
1988	R. L. Polk & Co.	-	-	-	-
1985	R. L. Polk & Co.	-	X	X	-
1982	R. L. Polk & Co.	-	-	-	-
1980	R. L. Polk & Co.	-	X	X	-
1977	R. L. Polk Co.	-	-	-	-
1976	R. L. Polk Co.	-	-	-	-

EXECUTIVE SUMMARY

<u>Year</u>	<u>Source</u>	<u>TP</u>	<u>Adjoining</u>	<u>Text Abstract</u>	<u>Source Image</u>
1975	R. L. Polk & Co.	-	X	X	-
1972	R. L. Polk & Co.	-	-	-	-
1971	R. L. Polk & Co.	-	X	X	-
1967	R. L. Polk Co.	-	-	-	-
1966	R. L. Polk & Co.	-	X	X	-
1962	R. L. Polk & Co.	-	X	X	-
1958	R. L. Polk & Co.	-	X	X	-
1954	R. L. Polk & Co.	-	-	-	-
1952	R. L. Polk Co., Publishers	-	-	-	-
1948	R. L. Polk Co.	-	-	-	-
1947	R. L. Polk & Co.	-	X	X	-
1942	R. L. Polk & Co.	-	-	-	-
1941	R. L. Polk & Co.	-	X	X	-
1937	R. L. Polk & Co.	-	-	-	-
1933	R. L. Polk Co.	-	-	-	-
1931	R. L. Polk & Co.	-	-	-	-
1928	R. L. Polk Co.	-	-	-	-
1926	R. L. Polk & Co.	-	-	-	-
1924	R. L. Polk Co.	-	-	-	-
1921	R. L. Polk & Co.	-	-	-	-

FINDINGS

TARGET PROPERTY INFORMATION

ADDRESS

S. Martin Luther King Jr. Ave
Clearwater, FL 33756

FINDINGS DETAIL

Target Property research detail.

FINDINGS

ADJOINING PROPERTY DETAIL

The following Adjoining Property addresses were researched for this report. Detailed findings are provided for each address.

CRAWFORD

1711 CRAWFORD

<u>Year</u>	<u>Uses</u>	<u>Source</u>
1941	Jordon Gordon L	R. L. Polk & Co.

1724 CRAWFORD

<u>Year</u>	<u>Uses</u>	<u>Source</u>
1941	Cribbs Luther H	R. L. Polk & Co.

1727 CRAWFORD

<u>Year</u>	<u>Uses</u>	<u>Source</u>
1941	Thomas Josephine Mrs	R. L. Polk & Co.

1737 CRAWFORD

<u>Year</u>	<u>Uses</u>	<u>Source</u>
1941	Walker Caroline Mrs	R. L. Polk & Co.

1739 CRAWFORD

<u>Year</u>	<u>Uses</u>	<u>Source</u>
1941	Sapp Ellis	R. L. Polk & Co.

CRAWFORD AVE

1711 CRAWFORD AVE

<u>Year</u>	<u>Uses</u>	<u>Source</u>
2006	H Jordan E B	Hill-Donnelly Information Services
1999	JORDAN E B	Hill-Donnelly Corporation
1991	Jordan Eugenia B Mrs	R. L. Polk & Co.
1985	Jordan Eugenia B Mrs	R. L. Polk & Co.
1980	Jordan Eugenia B Mrs	R. L. Polk & Co.
1975	Jordan Eugenia B Mrs %584 2758%	R. L. Polk & Co.
1971	Jordan Eugenia Mrs	R. L. Polk & Co.
1966	JORDAN EUGENIA MRS	R. L. Polk & Co.
1962	Jordan Eugenia Mrs	R. L. Polk & Co.
1958	Jordan Eugenia Mrs	R. L. Polk & Co.
1947	Jordon Gordon L	R. L. Polk & Co.

FINDINGS

1720 CRAWFORD AVE

<u>Year</u>	<u>Uses</u>	<u>Source</u>
1958	Sheffield Kate Mrs	R. L. Polk & Co.

1724 CRAWFORD AVE

<u>Year</u>	<u>Uses</u>	<u>Source</u>
2006	H Campbell J A	Hill-Donnelly Information Services
1999	CAMPBELL J F	Hill-Donnelly Corporation
1991	Campbell J K	R. L. Polk & Co.
1985	Zimmerman Chas J 584 A	R. L. Polk & Co.
1980	Carrier F H	R. L. Polk & Co.
1975	Hamilton David %585 2482%	R. L. Polk & Co.
1971	Berry James E	R. L. Polk & Co.
1966	BERRY JAMES E	R. L. Polk & Co.
1962	Vacant	R. L. Polk & Co.
1958	Generous Geo	R. L. Polk & Co.
	Cribbs Mae A Mrs	R. L. Polk & Co.
1947	Cribbs Mary Mrs	R. L. Polk & Co.
	Cousins Earl	R. L. Polk & Co.

1727 CRAWFORD AVE

<u>Year</u>	<u>Uses</u>	<u>Source</u>
2006	H Mcgee Kathryn A	Hill-Donnelly Information Services
1999	MCGEE K L	Hill-Donnelly Corporation
1991	No Return	R. L. Polk & Co.
1985	Mc Gee Philip B	R. L. Polk & Co.
1980	Mc Gee Phillip B	R. L. Polk & Co.
1975	Mc Gee Kath %686 2737%	R. L. Polk & Co.
1971	Mc tro Plumbing & Mc chanical Contrs	R. L. Polk & Co.
1966	METRO PLUMBING	R. L. Polk & Co.
1962	Mc Gee Henry B plmb	R. L. Polk & Co.
1958	Mc Gee Henry B plmb	R. L. Polk & Co.
1947	Short Noel E	R. L. Polk & Co.

1728 CRAWFORD AVE

<u>Year</u>	<u>Uses</u>	<u>Source</u>
2006	No Current Listing	Hill-Donnelly Information Services
1999	JAHREN R W	Hill-Donnelly Corporation
1991	a Vacant	R. L. Polk & Co.
	b Phyllis Julia	R. L. Polk & Co.

FINDINGS

<u>Year</u>	<u>Uses</u>	<u>Source</u>
1985	b Lyons Robt E	R. L. Polk & Co.
	a Lyons Richd W	R. L. Polk & Co.
1980	Vacant	R. L. Polk & Co.
1975	Vacant	R. L. Polk & Co.
1971	Simmons J Henry	R. L. Polk & Co.
1966	SIMMONS J HENRY	R. L. Polk & Co.
1962	Simmons J Henry	R. L. Polk & Co.
1958	Simmons Jas H	R. L. Polk & Co.

1732 CRAWFORD AVE

<u>Year</u>	<u>Uses</u>	<u>Source</u>
2006	h Ash Donald Jr A	Hill-Donnelly Information Services
1991	Thomas Earl E	R. L. Polk & Co.
1985	Mitchel John W	R. L. Polk & Co.
1980	Thomas Bill	R. L. Polk & Co.
1975	Mitchell Marjorie V Mrs %584 2949%	R. L. Polk & Co.
1971	Mitchell Johanna M Mrs	R. L. Polk & Co.
1966	MITCHELL JOHN W	R. L. Polk & Co.
1962	Mitchell John W	R. L. Polk & Co.

1734 CRAWFORD AVE

<u>Year</u>	<u>Uses</u>	<u>Source</u>
2006	H Sexsmith D R	Hill-Donnelly Information Services
1991	Sexsmith D R	R. L. Polk & Co.
1985	Hodgman Fred K	R. L. Polk & Co.
1980	Hodgman Fred K	R. L. Polk & Co.
1975	Hodgman Fred K	R. L. Polk & Co.
1971	Hodgman Fred K	R. L. Polk & Co.
1966	HODGMAN FRED K	R. L. Polk & Co.
1962	Vacant	R. L. Polk & Co.

1736 CRAWFORD AVE

<u>Year</u>	<u>Uses</u>	<u>Source</u>
2006	H Cole Sarah & Keith	Hill-Donnelly Information Services
1999	COLE SARAH	Hill-Donnelly Corporation
	COLE SARAH	Hill-Donnelly Corporation
1991	Jennings Frank	R. L. Polk & Co.
1985	No Return	R. L. Polk & Co.
1980	Vacant	R. L. Polk & Co.

FINDINGS

<u>Year</u>	<u>Uses</u>	<u>Source</u>
1975	Rainey Roy W %584 0086%	R. L. Polk & Co.
1971	Rainey Roy W	R. L. Polk & Co.
1966	RAINEY DONALD	R. L. Polk & Co.
1962	Rainey Donald	R. L. Polk & Co.

1737 CRAWFORD AVE

<u>Year</u>	<u>Uses</u>	<u>Source</u>
2006	Revenel D 4 T	Hill-Donnelly Information Services
1999	HAMILTON DEBRA	Hill-Donnelly Corporation
1991	Quinton S M	R. L. Polk & Co.
1985	Comtois Mildred F Mrs	R. L. Polk & Co.
1980	Comtois Mildred F Mrs	R. L. Polk & Co.
1975	Comtois Mildred F Mrs %584 2064%	R. L. Polk & Co.
1971	Comtois Mildred F Mrs	R. L. Polk & Co.
1966	COMTOIS MILDRED MRS	R. L. Polk & Co.
1962	Comtois Mildred Mrs	R. L. Polk & Co.
1947	Walker Caroline Mrs	R. L. Polk & Co.
	Elmore Eliza Mrs	R. L. Polk & Co.
	Haynes Clarence	R. L. Polk & Co.
	Auburn intersects	R. L. Polk & Co.

EWING

1638 EWING

<u>Year</u>	<u>Uses</u>	<u>Source</u>
2006	6 Wylie Shirley A	Hill-Donnelly Information Services

1640 EWING

<u>Year</u>	<u>Uses</u>	<u>Source</u>
2006	Hedden Jeanette A	Hill-Donnelly Information Services

1644 EWING

<u>Year</u>	<u>Uses</u>	<u>Source</u>
2006	No Current Listing	Hill-Donnelly Information Services

EWING AVE

1638 EWING AVE

<u>Year</u>	<u>Uses</u>	<u>Source</u>
1999	WYLIE SHIRLEY	Hill-Donnelly Corporation

FINDINGS

<u>Year</u>	<u>Uses</u>	<u>Source</u>
1985	Green Clyde E	R. L. Polk & Co.
1980	Labutus Francis	R. L. Polk & Co.
1975	Stout Vincent L	R. L. Polk & Co.
1971	Stout Vincent L	R. L. Polk & Co.
1966	FISHER HELEN L MRS	R. L. Polk & Co.

1640 EWING AVE

<u>Year</u>	<u>Uses</u>	<u>Source</u>
1999	REYNOLDS RANDALL	Hill-Donnelly Corporation
1991	b Samuels C J	R. L. Polk & Co.
1985	a Vacant	R. L. Polk & Co.
	b Peer Donald D	R. L. Polk & Co.
1980	b Rutan Harry	R. L. Polk & Co.
	a Askew Betty	R. L. Polk & Co.
1975	Vacant	R. L. Polk & Co.
1971	Lamb John S	R. L. Polk & Co.
1966	MILLER W	R. L. Polk & Co.
1962	Miller Wm E	R. L. Polk & Co.
1958	Miller Wm E	R. L. Polk & Co.

1644 EWING AVE

<u>Year</u>	<u>Uses</u>	<u>Source</u>
1999	RACINE WILLIAM	Hill-Donnelly Corporation
1991	Duncan Earl	R. L. Polk & Co.
1985	No Return	R. L. Polk & Co.
1980	Vacant	R. L. Polk & Co.
1971	Ketchum Roger	R. L. Polk & Co.
	a Vacant	R. L. Polk & Co.
1962	Langford John R	R. L. Polk & Co.
1958	See Rainbow dr	R. L. Polk & Co.
	EXETER	R. L. Polk & Co.
	Langford John R	R. L. Polk & Co.

GREENWOOD

1711 GREENWOOD

<u>Year</u>	<u>Uses</u>	<u>Source</u>
2006	Franklin W Beatrice	Hill-Donnelly Information Services

FINDINGS

GREENWOOD AVE S

1626 GREENWOOD AVE S

<u>Year</u>	<u>Uses</u>	<u>Source</u>
1999	VERNANZIO EDWARD	Hill-Donnelly Corporation
1991	Vacant	R. L. Polk & Co.
1985	Vacant	R. L. Polk & Co.
1980	Youngblood Leon	R. L. Polk & Co.
1975	Ward Richd W	R. L. Polk & Co.
1971	Vacant	R. L. Polk & Co.
1966	PADGETT EDNA G MRS	R. L. Polk & Co.

1630 GREENWOOD AVE S

<u>Year</u>	<u>Uses</u>	<u>Source</u>
1999	COLLINS WILLIE	Hill-Donnelly Corporation
1991	a Osheids Robin b Rossicoe Joan	R. L. Polk & Co. R. L. Polk & Co.
1985	a Carmack Virginia b Owen	R. L. Polk & Co. R. L. Polk & Co.
1980	Clifford Cora	R. L. Polk & Co.
1975	No Return	R. L. Polk & Co.
1971	Osteen Wm E	R. L. Polk & Co.
1966	FOWLER J D	R. L. Polk & Co.

1636 GREENWOOD AVE S

<u>Year</u>	<u>Uses</u>	<u>Source</u>
1991	Mesa Oscar E	R. L. Polk & Co.
1985	Mesa Oscar	R. L. Polk & Co.

1638 GREENWOOD AVE S

<u>Year</u>	<u>Uses</u>	<u>Source</u>
1999	FLORES YAZMIN C	Hill-Donnelly Corporation
1991	Davis Eug	R. L. Polk & Co.
1985	Gauvey Jas J	R. L. Polk & Co.

1640 GREENWOOD AVE S

<u>Year</u>	<u>Uses</u>	<u>Source</u>
1991	Vacant	R. L. Polk & Co.
1985	Mc Clain L	R. L. Polk & Co.

FINDINGS

1644 GREENWOOD AVE S

<u>Year</u>	<u>Uses</u>	<u>Source</u>
1999	CLEMENT R P	Hill-Donnelly Corporation
1991	Clement Kath E	R. L. Polk & Co.
1985	Clement Kath E	R. L. Polk & Co.
1980	Clement Kath E	R. L. Polk & Co.
1975	Fletcher D Ray lawn serv %581 2605%	R. L. Polk & Co.
1971	Fletcher D Ray lawn serv	R. L. Polk & Co.
1966	CLEMENT ROBT W HAWKINS INTERSECTS	R. L. Polk & Co. R. L. Polk & Co.

1646 GREENWOOD AVE S

<u>Year</u>	<u>Uses</u>	<u>Source</u>
1999	DELLA P P	Hill-Donnelly Corporation
1991	Dellapiana Pat	R. L. Polk & Co.
1985	Mc Curdy Wayne C	R. L. Polk & Co.
1980	Mc Curdy C Wayne	R. L. Polk & Co.
1975	Mc Curdy C Wayne %584 1492%	R. L. Polk & Co.
1971	Mc Curdy C Wayne	R. L. Polk & Co.
1966	MC CURDY C WAYNE	R. L. Polk & Co.

1648 GREENWOOD AVE S

<u>Year</u>	<u>Uses</u>	<u>Source</u>
1985	No Return	R. L. Polk & Co.
1980	Johnson Carl E HAWKINS INTERSECTS	R. L. Polk & Co. R. L. Polk & Co.
1975	HAWKINS INTERSECTS> Smith Margt T Mrs %586 4921%	R. L. Polk & Co. R. L. Polk & Co.
1971	Tucker James N HAWKINS INTERSECTS	R. L. Polk & Co. R. L. Polk & Co.
1966	TUCKER JAMES N	R. L. Polk & Co.

1650 GREENWOOD AVE S

<u>Year</u>	<u>Uses</u>	<u>Source</u>
1999	BUTLER TONIE K	Hill-Donnelly Corporation
1985	Crawford Jas	R. L. Polk & Co.

1652 GREENWOOD AVE S

<u>Year</u>	<u>Uses</u>	<u>Source</u>
1991	Gardner Willie	R. L. Polk & Co.
1985	Bell Sam	R. L. Polk & Co.

FINDINGS

1658 GREENWOOD AVE S

<u>Year</u>	<u>Uses</u>	<u>Source</u>
1991	HAWKINS INTERSECTS Vacant	R. L. Polk & Co. R. L. Polk & Co.
1985	Cummings Iris	R. L. Polk & Co.

1673 GREENWOOD AVE S

<u>Year</u>	<u>Uses</u>	<u>Source</u>
1971	Lane Mallie Lane Wm C Jr	R. L. Polk & Co. R. L. Polk & Co.
1966	REAR LANE MALLIE LANE WM C JR	R. L. Polk & Co. R. L. Polk & Co.

1674 GREENWOOD AVE S

<u>Year</u>	<u>Uses</u>	<u>Source</u>
1991	HALL INTERSECTS Vacant	R. L. Polk & Co. R. L. Polk & Co.
1985	Helms Beulah R	R. L. Polk & Co.
1980	Helms Ruby HALL INTERSECTS	R. L. Polk & Co. R. L. Polk & Co.
1975	Helms Beulah R Mrs %684 0951%	R. L. Polk & Co.
1971	Lyons Addie Bell Mrs	R. L. Polk & Co.

1675 GREENWOOD AVE S

<u>Year</u>	<u>Uses</u>	<u>Source</u>
1975	HALL INTERSECTS> Delors Robt T 1/2 Vacant	R. L. Polk & Co. R. L. Polk & Co. R. L. Polk & Co.
1971	HALL INTERSECTS Gill Bert 1/2 Helms Beulah R Mrs	R. L. Polk & Co. R. L. Polk & Co. R. L. Polk & Co.
1966	HALL INTERSECTS 1/2 VACANT HELMS BEULAH R MRS	R. L. Polk & Co. R. L. Polk & Co. R. L. Polk & Co.

1676 GREENWOOD AVE S

<u>Year</u>	<u>Uses</u>	<u>Source</u>
1971	Gold Howard E	R. L. Polk & Co.
1966	GOLD HOWARD E	R. L. Polk & Co.

FINDINGS

1678 GREENWOOD AVE S

<u>Year</u>	<u>Uses</u>	<u>Source</u>
1999	BRANNEN P E	Hill-Donnelly Corporation
1991	Brannen Richd L WYATT INTERSECTS	R. L. Polk & Co. R. L. Polk & Co.
1985	Brannen Richd L	R. L. Polk & Co.
1980	WYATT INTERSECTS Pender Cecil F	R. L. Polk & Co. R. L. Polk & Co.
1975	Pender Cecil F 581 3472%	R. L. Polk & Co.
1971	Pender Cecil F	R. L. Polk & Co.
1966	JOHNSON EVA M MRS	R. L. Polk & Co.
1947	Gold Lonnie	R. L. Polk & Co.
1941	Gold Lonnie	R. L. Polk & Co.

1679 GREENWOOD AVE S

<u>Year</u>	<u>Uses</u>	<u>Source</u>
1975	Vacant	R. L. Polk & Co.
1971	Roos Marie Mrs Vacant	R. L. Polk & Co. R. L. Polk & Co.

1681 GREENWOOD AVE S

<u>Year</u>	<u>Uses</u>	<u>Source</u>
1975	WYATT INTERSECTS> Vacant	R. L. Polk & Co. R. L. Polk & Co.
1971	Brannen Lonie WYATT INTERSECTS	R. L. Polk & Co. R. L. Polk & Co.
1966	GOLD LONNIE WYATT INTERSECTS	R. L. Polk & Co. R. L. Polk & Co.

1700 GREENWOOD AVE S

<u>Year</u>	<u>Uses</u>	<u>Source</u>
1980	Vacant	R. L. Polk & Co.
1975	Shell Arth L Rev	R. L. Polk & Co.

1704 GREENWOOD AVE S

<u>Year</u>	<u>Uses</u>	<u>Source</u>
1980	Vacant	R. L. Polk & Co.
1975	Vacant	R. L. Polk & Co.
1971	Baney Paul R	R. L. Polk & Co.
1966	VACANT	R. L. Polk & Co.

FINDINGS

HALL

822 HALL

<u>Year</u>	<u>Uses</u>	<u>Source</u>
1962	Rehberg Walter G	R. L. Polk & Co.
1958	Rehberg Walter	R. L. Polk & Co.

824 HALL

<u>Year</u>	<u>Uses</u>	<u>Source</u>
1962	Dotson Russel L	R. L. Polk & Co.
1958	Dotson Russel L	R. L. Polk & Co.

825 HALL

<u>Year</u>	<u>Uses</u>	<u>Source</u>
1962	ONeal Perry L	R. L. Polk & Co.
1958	Buchanan Edna Mrs	R. L. Polk & Co.

826 HALL

<u>Year</u>	<u>Uses</u>	<u>Source</u>
1962	Sumner Alec B	R. L. Polk & Co.
1958	Sumner Alec B	R. L. Polk & Co.

827 HALL

<u>Year</u>	<u>Uses</u>	<u>Source</u>
1962	Kirkland John G	R. L. Polk & Co.
1958	Vacant	R. L. Polk & Co.

829 HALL

<u>Year</u>	<u>Uses</u>	<u>Source</u>
1962	Baty Jas D	R. L. Polk & Co.
1958	Baty Jas D	R. L. Polk & Co.

830 HALL

<u>Year</u>	<u>Uses</u>	<u>Source</u>
1962	Kirkland Sidney B	R. L. Polk & Co.
1958	Kirkland Sidney B	R. L. Polk & Co.

831 HALL

<u>Year</u>	<u>Uses</u>	<u>Source</u>
1962	Shurman Walter A	R. L. Polk & Co.
1958	Sherman Walter	R. L. Polk & Co.

FINDINGS

833 HALL

<u>Year</u>	<u>Uses</u>	<u>Source</u>
1962	Robinson Robt C	R. L. Polk & Co.
1958	Robinson Robt C	R. L. Polk & Co.

840 HALL

<u>Year</u>	<u>Uses</u>	<u>Source</u>
1962	Miller L Hugh landscape gdnr	R. L. Polk & Co.
1958	Miller L Hugh	R. L. Polk & Co.

841 HALL

<u>Year</u>	<u>Uses</u>	<u>Source</u>
1962	Transients	R. L. Polk & Co.
1958	Under Constn	R. L. Polk & Co.

845 HALL

<u>Year</u>	<u>Uses</u>	<u>Source</u>
1958	Vacant	R. L. Polk & Co.

846 HALL

<u>Year</u>	<u>Uses</u>	<u>Source</u>
1958	Miller Paul C	R. L. Polk & Co.

1011 HALL

<u>Year</u>	<u>Uses</u>	<u>Source</u>
1958	Clark Wm	R. L. Polk & Co.

1012 HALL

<u>Year</u>	<u>Uses</u>	<u>Source</u>
1958	Rhodes Handley S	R. L. Polk & Co.

1014 HALL

<u>Year</u>	<u>Uses</u>	<u>Source</u>
1958	1/2 Lyons J Chas	R. L. Polk & Co.
	Leavell Chas	R. L. Polk & Co.

1015 HALL

<u>Year</u>	<u>Uses</u>	<u>Source</u>
2006	Bishop CL	Hill-Donnelly Information Services
1958	Seals Curtis	R. L. Polk & Co.

FINDINGS

1016 HALL

<u>Year</u>	<u>Uses</u>	<u>Source</u>
1958	Burgess Max	R. L. Polk & Co.

1017 HALL

<u>Year</u>	<u>Uses</u>	<u>Source</u>
2006	HCarrabantes	Hill-Donnelly Information Services
	HCarrabantes	Hill-Donnelly Information Services
1958	Parten Bala Mrs	R. L. Polk & Co.
	S Greenwood intersects	R. L. Polk & Co.

HALL ST

822 HALL ST

<u>Year</u>	<u>Uses</u>	<u>Source</u>
2006	Green Wanda	Hill-Donnelly Information Services
1975	Clark Wilfred R	R. L. Polk & Co.

824 HALL ST

<u>Year</u>	<u>Uses</u>	<u>Source</u>
2006	1 Pierce Hoke & Gaynell	Hill-Donnelly Information Services
1999	ROSSON E G	Hill-Donnelly Corporation
1975	Vacant	R. L. Polk & Co.

825 HALL ST

<u>Year</u>	<u>Uses</u>	<u>Source</u>
2006	No Current Listing	Hill-Donnelly Information Services

826 HALL ST

<u>Year</u>	<u>Uses</u>	<u>Source</u>
2006	1 Bowlin W P	Hill-Donnelly Information Services
1999	REID C E	Hill-Donnelly Corporation

827 HALL ST

<u>Year</u>	<u>Uses</u>	<u>Source</u>
2006	1 Wambles Rhonda S	Hill-Donnelly Information Services
1999	DENIS M A	Hill-Donnelly Corporation
1975	Calhoun Leon	R. L. Polk & Co.

829 HALL ST

<u>Year</u>	<u>Uses</u>	<u>Source</u>
1975	Vacant	R. L. Polk & Co.

FINDINGS

830 HALL ST

<u>Year</u>	<u>Uses</u>	<u>Source</u>
2006	Faulkner T	Hill-Donnelly Information Services
1999	SCHOFIELD TERRIN	Hill-Donnelly Corporation

831 HALL ST

<u>Year</u>	<u>Uses</u>	<u>Source</u>
1975	Brown Robt H %684 2742%	R. L. Polk & Co.

833 HALL ST

<u>Year</u>	<u>Uses</u>	<u>Source</u>
2006	Baxcajay Sabina	Hill-Donnelly Information Services
1999	VEIMAN ETUATE CIOFFI NANCY	Hill-Donnelly Corporation Hill-Donnelly Corporation
1975	a Transient 3 Apts 833a C Aaron Apartments	R. L. Polk & Co. R. L. Polk & Co.

834 HALL ST

<u>Year</u>	<u>Uses</u>	<u>Source</u>
2006	Mills Keturah N	Hill-Donnelly Information Services

840 HALL ST

<u>Year</u>	<u>Uses</u>	<u>Source</u>
2006	Milsaps R	Hill-Donnelly Information Services
1999	MILLER B H	Hill-Donnelly Corporation
1975	Miller L Hugh %584 3124%	R. L. Polk & Co.

845 HALL ST

<u>Year</u>	<u>Uses</u>	<u>Source</u>
2006	No Current Listing	Hill-Donnelly Information Services
1999	PAUL THOMAS	Hill-Donnelly Corporation

846 HALL ST

<u>Year</u>	<u>Uses</u>	<u>Source</u>
2006	Clark Bill A	Hill-Donnelly Information Services
1999	CLARK BILL H	Hill-Donnelly Corporation
1975	Mc Laughlin Allen W Clark Billy M %581 1819%	R. L. Polk & Co. R. L. Polk & Co.

1011 HALL ST

<u>Year</u>	<u>Uses</u>	<u>Source</u>
2006	Dobson A	Hill-Donnelly Information Services

FINDINGS

<u>Year</u>	<u>Uses</u>	<u>Source</u>
1999	BARNES JOHN L	Hill-Donnelly Corporation
1975	Booker Horace A %584 6776%	R. L. Polk & Co.

1012 HALL ST

<u>Year</u>	<u>Uses</u>	<u>Source</u>
2006	NO	Hill-Donnelly Information Services
1975	Vacant	R. L. Polk & Co.

1014 HALL ST

<u>Year</u>	<u>Uses</u>	<u>Source</u>
1975	Stewart Jackson L %585 4353%	R. L. Polk & Co.

1015 HALL ST

<u>Year</u>	<u>Uses</u>	<u>Source</u>
2006	Bishop CL	Hill-Donnelly Information Services
1999	BISHOP C L	Hill-Donnelly Corporation
1975	Davis Glen	R. L. Polk & Co.

1017 HALL ST

<u>Year</u>	<u>Uses</u>	<u>Source</u>
1999	HANNIGAN J E	Hill-Donnelly Corporation
1975	Hauber Zelia G Mrs %584 3987%	R. L. Polk & Co.

HAWKINS

908 HAWKINS

<u>Year</u>	<u>Uses</u>	<u>Source</u>
1962	Windsor James L	R. L. Polk & Co.

912 HAWKINS

<u>Year</u>	<u>Uses</u>	<u>Source</u>
1962	Tift Lula M Mrs	R. L. Polk & Co.

916 HAWKINS

<u>Year</u>	<u>Uses</u>	<u>Source</u>
1962	Vacant	R. L. Polk & Co.

1000 HAWKINS

<u>Year</u>	<u>Uses</u>	<u>Source</u>
1962	Smith Patricia B Mrs	R. L. Polk & Co.

FINDINGS

1004 HAWKINS

<u>Year</u>	<u>Uses</u>	<u>Source</u>
1962	Thomason Lee F	R. L. Polk & Co.

1005 HAWKINS

<u>Year</u>	<u>Uses</u>	<u>Source</u>
1962	Brooks Wm B	R. L. Polk & Co.

1008 HAWKINS

<u>Year</u>	<u>Uses</u>	<u>Source</u>
2006	HMorton K D	Hill-Donnelly Information Services

1012 HAWKINS

<u>Year</u>	<u>Uses</u>	<u>Source</u>
2006	H Curtice Tim	Hill-Donnelly Information Services

HAWKINS ST

908 HAWKINS ST

<u>Year</u>	<u>Uses</u>	<u>Source</u>
2006	H Hyde A M A	Hill-Donnelly Information Services
1999	HYDE OLIVER W	Hill-Donnelly Corporation
1991	Hyde Annie M Mrs	R. L. Polk & Co.
1985	Hyde Annie M Mrs	R. L. Polk & Co.
1980	Hyde Annie M Mrs	R. L. Polk & Co.
1975	Hyde Oliver W %581 9810%	R. L. Polk & Co.
1971	Short Milton L	R. L. Polk & Co.
1966	WINES AMER H	R. L. Polk & Co.

911 HAWKINS ST

<u>Year</u>	<u>Uses</u>	<u>Source</u>
2006	No Current Listing	Hill-Donnelly Information Services

912 HAWKINS ST

<u>Year</u>	<u>Uses</u>	<u>Source</u>
2006	H Ball S A v	Hill-Donnelly Information Services
1999	BUETTELL J E	Hill-Donnelly Corporation
1991	Walters Wilbur	R. L. Polk & Co.
1985	Walters Wilbur	R. L. Polk & Co.
1980	Walters Wilbur	R. L. Polk & Co.
1975	Vacant	R. L. Polk & Co.

FINDINGS

<u>Year</u>	<u>Uses</u>	<u>Source</u>
1971	Washington Sidney C	R. L. Polk & Co.
1966	VACANT	R. L. Polk & Co.

916 HAWKINS ST

<u>Year</u>	<u>Uses</u>	<u>Source</u>
2006	No Current Listing	Hill-Donnelly Information Services
1991	Brennan Dale	R. L. Polk & Co.
1985	Davis Henrietta Mrs	R. L. Polk & Co.
1980	Townsend Norman	R. L. Polk & Co.
1975	Townsend Norman]	R. L. Polk & Co.
1971	Black Mel E	R. L. Polk & Co.
1966	1/2 VACANT TRANSIENTS	R. L. Polk & Co. R. L. Polk & Co.

918 HAWKINS ST

<u>Year</u>	<u>Uses</u>	<u>Source</u>
2006	No Current Listing	Hill-Donnelly Information Services
1991	Vacant	R. L. Polk & Co.
1985	Johnson M	R. L. Polk & Co.
1980	Deponte Manuel	R. L. Polk & Co.

921 HAWKINS ST

<u>Year</u>	<u>Uses</u>	<u>Source</u>
2006	Reynolds Scott V 727	Hill-Donnelly Information Services

923 HAWKINS ST

<u>Year</u>	<u>Uses</u>	<u>Source</u>
2006	No Current Listing	Hill-Donnelly Information Services
1999	RUHL RONALD D TOLBERT PHIL	Hill-Donnelly Corporation Hill-Donnelly Corporation
1991	Tolbert Phil	R. L. Polk & Co.
1985	Kluger Elaine	R. L. Polk & Co.
1980	Quin Brad	R. L. Polk & Co.

1000 HAWKINS ST

<u>Year</u>	<u>Uses</u>	<u>Source</u>
1991	Smith Patricia B	R. L. Polk & Co.
1985	Smith Patricia B	R. L. Polk & Co.
1980	Smith Patricia B Mrs	R. L. Polk & Co.
1975	Smith Patricia B Mrs %584 2961%	R. L. Polk & Co.

FINDINGS

<u>Year</u>	<u>Uses</u>	<u>Source</u>
1971	Smith Patricia B Mrs	R. L. Polk & Co.
1966	SMITH PATRICIA B MRS	R. L. Polk & Co.

1003 HAWKINS ST

<u>Year</u>	<u>Uses</u>	<u>Source</u>
1980	Kluger Elaine	R. L. Polk & Co.

1004 HAWKINS ST

<u>Year</u>	<u>Uses</u>	<u>Source</u>
2006	No Current Listing	Hill-Donnelly Information Services
1999	BROOKS WILLIE	Hill-Donnelly Corporation
1991	Brooks Ava Mrs	R. L. Polk & Co.
1985	Brooks Willie B	R. L. Polk & Co.
1980	Brooks Willie B	R. L. Polk & Co.
1975	Brooks Wm B %584 2039%	R. L. Polk & Co.
1971	Gumowski Theo	R. L. Polk & Co.
1966	VACANT	R. L. Polk & Co.

1005 HAWKINS ST

<u>Year</u>	<u>Uses</u>	<u>Source</u>
2006	H Munsell Mike G	Hill-Donnelly Information Services
1999	MUNSELL MIKE G	Hill-Donnelly Corporation
1991	Grahan H Walter	R. L. Polk & Co.
1985	Grass Busters lawn serv	R. L. Polk & Co.
	Robinson Howard	R. L. Polk & Co.
1980	Crawford James D	R. L. Polk & Co.
1975	Washington Sidney C %584 4143%	R. L. Polk & Co.
1971	Brooks Wm B lawn serv	R. L. Polk & Co.

1007 HAWKINS ST

<u>Year</u>	<u>Uses</u>	<u>Source</u>
1991	Cross Danny	R. L. Polk & Co.
1985	Clark Montine E	R. L. Polk & Co.
1980	Clark Montine	R. L. Polk & Co.

1008 HAWKINS ST

<u>Year</u>	<u>Uses</u>	<u>Source</u>
2006	HMorton K D	Hill-Donnelly Information Services

FINDINGS

HILL ST

822 HILL ST

<u>Year</u>	<u>Uses</u>	<u>Source</u>
1991	Clark Wilford R	R. L. Polk & Co.
1985	Clark Wilford B	R. L. Polk & Co.
1980	Clark Wilford R	R. L. Polk & Co.
1966	VERNON CHARLES	R. L. Polk & Co.

824 HILL ST

<u>Year</u>	<u>Uses</u>	<u>Source</u>
1991	Ramstells Larry	R. L. Polk & Co.
1966	OSBORNE THOS W	R. L. Polk & Co.

825 HILL ST

<u>Year</u>	<u>Uses</u>	<u>Source</u>
1991	Dowdy H Kenneth	R. L. Polk & Co.
	Miller Geo	R. L. Polk & Co.
1985	Hayward Henry	R. L. Polk & Co.
1980	Kampka Terry	R. L. Polk & Co.
1966	VACANT	R. L. Polk & Co.

826 HILL ST

<u>Year</u>	<u>Uses</u>	<u>Source</u>
1985	Dowdy Ke	R. L. Polk & Co.
1980	Dowdy Kenneth	R. L. Polk & Co.
1966	JULIEN RUTH C MRS NURSE	R. L. Polk & Co.

827 HILL ST

<u>Year</u>	<u>Uses</u>	<u>Source</u>
1991	Vacant	R. L. Polk & Co.
1985	Denis Mark	R. L. Polk & Co.
1980	Nu Art Studios Inc	R. L. Polk & Co.
1966	JOHNSON HENRY	R. L. Polk & Co.

829 HILL ST

<u>Year</u>	<u>Uses</u>	<u>Source</u>
1991	Powell Jo Anne	R. L. Polk & Co.
1985	No Return	R. L. Polk & Co.
1980	Vacant	R. L. Polk & Co.
1966	BATY JAMES D	R. L. Polk & Co.

FINDINGS

830 HILL ST

<u>Year</u>	<u>Uses</u>	<u>Source</u>
1991	Higeli Joseph winter res	R. L. Polk & Co.
1985	Higeli Joseph winter res	R. L. Polk & Co.
1980	Higeli Joseph	R. L. Polk & Co.
1966	DUNLAP ROY V	R. L. Polk & Co.

831 HILL ST

<u>Year</u>	<u>Uses</u>	<u>Source</u>
1991	Vacant 2 Hses	R. L. Polk & Co.
1985	Dillenger S G	R. L. Polk & Co.
1980	Dillenger Shane G	R. L. Polk & Co.
1966	BROWN ROBT H	R. L. Polk & Co.

833 HILL ST

<u>Year</u>	<u>Uses</u>	<u>Source</u>
1991	a Crawford Jas	R. L. Polk & Co.
	b Gross Linda	R. L. Polk & Co.
	c Wilson Linda	R. L. Polk & Co.
	d Le Van Rose E winter res	R. L. Polk & Co.
	e Wright Heye	R. L. Polk & Co.
1985	Vacant	R. L. Polk & Co.
	a Lawrence Jas B	R. L. Polk & Co.
	b Moody Donald	R. L. Polk & Co.
	HALL ST Contd	R. L. Polk & Co.
	c No Return	R. L. Polk & Co.
	d No Return	R. L. Polk & Co.
1980	d Vacant	R. L. Polk & Co.
	Miller L Hugh	R. L. Polk & Co.
	Mc Laughlin Allen W	R. L. Polk & Co.
	Clark Billy M	R. L. Polk & Co.
	Aaron Apartments	R. L. Polk & Co.
	Capshaw Linda M	R. L. Polk & Co.
	a Hix Rosella	R. L. Polk & Co.
	b Howell Chas	R. L. Polk & Co.
	c Snyder Pat	R. L. Polk & Co.
	1966	AARON APARTMENTS HAMMOND JAMES M
A JENKS ROBT D		R. L. Polk & Co.
B TRANSIENTS		R. L. Polk & Co.

FINDINGS

<u>Year</u>	<u>Uses</u>	<u>Source</u>
1966	C BRANNEN RICHD L	R. L. Polk & Co.
	D CHANCEY WM	R. L. Polk & Co.
	MILLER L HUGH LANDSCAPE GONR	R. L. Polk & Co.
	VACANT	R. L. Polk & Co.
	CLARK BILLY M	R. L. Polk & Co.

840 HILL ST

<u>Year</u>	<u>Uses</u>	<u>Source</u>
1991	Miller Bessie K Mrs	R. L. Polk & Co.
1985	Miller Bessie K Mrs	R. L. Polk & Co.

845 HILL ST

<u>Year</u>	<u>Uses</u>	<u>Source</u>
1991	Hamilton Susan	R. L. Polk & Co.
1985	Vacant	R. L. Polk & Co.

846 HILL ST

<u>Year</u>	<u>Uses</u>	<u>Source</u>
1991	Clark Bill M	R. L. Polk & Co.
1985	Clark Bill M	R. L. Polk & Co.

1011 HILL ST

<u>Year</u>	<u>Uses</u>	<u>Source</u>
1991	No Return	R. L. Polk & Co.
1985	Sessions Robt E	R. L. Polk & Co.
1980	Willis Leroy	R. L. Polk & Co.
1966	CORBIN LEON J	R. L. Polk & Co.

1012 HILL ST

<u>Year</u>	<u>Uses</u>	<u>Source</u>
1985	Vacant	R. L. Polk & Co.
1980	No Return	R. L. Polk & Co.
1966	PESARESI NAZZARENO N	R. L. Polk & Co.

1014 HILL ST

<u>Year</u>	<u>Uses</u>	<u>Source</u>
1985	Kens Lock & Key	R. L. Polk & Co.
1980	Wilkinson James E	R. L. Polk & Co.
1966	TRANSIENTS	R. L. Polk & Co.

FINDINGS

1015 HILL ST

<u>Year</u>	<u>Uses</u>	<u>Source</u>
1991	Roble E Sandy	R. L. Polk & Co.
1985	Barnes John	R. L. Polk & Co.
1980	Barnes John	R. L. Polk & Co.
1966	DEANE CHARLES	R. L. Polk & Co.

1016 HILL ST

<u>Year</u>	<u>Uses</u>	<u>Source</u>
1966	1/2 STEWART TROY D	R. L. Polk & Co.

1017 HILL ST

<u>Year</u>	<u>Uses</u>	<u>Source</u>
1991	Justice Vegerte	R. L. Polk & Co.
1985	Massey Roger D	R. L. Polk & Co.
1980	Hauber Zelia G Mrs	R. L. Polk & Co.
1966	HAUBER ZELIA G MRS	R. L. Polk & Co.

S Washington Ave

1714 S Washington Ave

<u>Year</u>	<u>Uses</u>	<u>Source</u>
2014	GILMORE ROBERT	EDR Digital Archive

1715 S Washington Ave

<u>Year</u>	<u>Uses</u>	<u>Source</u>
2014	JIM COMPLETE LAWN MAINTENANCE	EDR Digital Archive
	HEISLER LAWN SERVICE INC	EDR Digital Archive
2010	HEISLER LAWN SERVICE INC	EDR Digital Archive

1725 S Washington Ave

<u>Year</u>	<u>Uses</u>	<u>Source</u>
2010	HELPING HNDS HM OFF ORGANIZING	EDR Digital Archive

1730 S Washington Ave

<u>Year</u>	<u>Uses</u>	<u>Source</u>
2014	PRISTINE KLEEN LLC	EDR Digital Archive
	M AND A GLOBAL PROMOTIONS LLC	EDR Digital Archive

FINDINGS

TIOGA

1719 TIOGA

<u>Year</u>	<u>Uses</u>	<u>Source</u>
2006	H Alberding Frank E AT	Hill-Donnelly Information Services

1723 TIOGA

<u>Year</u>	<u>Uses</u>	<u>Source</u>
2006	No Current Listing	Hill-Donnelly Information Services

1727 TIOGA

<u>Year</u>	<u>Uses</u>	<u>Source</u>
2006	No Current Listing	Hill-Donnelly Information Services

1731 TIOGA

<u>Year</u>	<u>Uses</u>	<u>Source</u>
2006	H Stevenson E AT	Hill-Donnelly Information Services
	H Stevenson E AT	Hill-Donnelly Information Services

1736 TIOGA

<u>Year</u>	<u>Uses</u>	<u>Source</u>
2006	No Current Listing	Hill-Donnelly Information Services

TIOGA AVE

1719 TIOGA AVE

<u>Year</u>	<u>Uses</u>	<u>Source</u>
1999	ALBERDING FRANK E	Hill-Donnelly Corporation
1991	Alberding Frank E	R. L. Polk & Co.
1985	Alberding Frank E	R. L. Polk & Co.
1980	Alberding Frank E	R. L. Polk & Co.
1975	Alberding Frank E %5854104%	R. L. Polk & Co.
1971	Alberding Frank E	R. L. Polk & Co.
1966	DE LUCA PHILIP	R. L. Polk & Co.

1720 TIOGA AVE

<u>Year</u>	<u>Uses</u>	<u>Source</u>
1980	Vacant	R. L. Polk & Co.

1723 TIOGA AVE

<u>Year</u>	<u>Uses</u>	<u>Source</u>
1991	No Return	R. L. Polk & Co.

FINDINGS

<u>Year</u>	<u>Uses</u>	<u>Source</u>
1985	Braun David L	R. L. Polk & Co.
1980	Vacant	R. L. Polk & Co.
1975	Rousseau Ann Mrs 585 2947%	R. L. Polk & Co.
1971	Rousseau Ann Mrs	R. L. Polk & Co.
1966	HOLLAND ERVIN R	R. L. Polk & Co.

1727 TIOGA AVE

<u>Year</u>	<u>Uses</u>	<u>Source</u>
1999	LONGO M G	Hill-Donnelly Corporation
1991	Longo Manuel	R. L. Polk & Co.
1985	No Return	R. L. Polk & Co.
1980	Deegen Deborah K	R. L. Polk & Co.
1975	Peckol Phyllis	R. L. Polk & Co.
1971	Vacant	R. L. Polk & Co.
1966	TRANSIENTS	R. L. Polk & Co.

1731 TIOGA AVE

<u>Year</u>	<u>Uses</u>	<u>Source</u>
1999	STEVENSON E	Hill-Donnelly Corporation
1991	Stevenson E	R. L. Polk & Co.
1985	Vacant	R. L. Polk & Co.
1980	Wells Paula G Mrs	R. L. Polk & Co.
1975	Mc Clure Charles B	R. L. Polk & Co.
1971	Vacant	R. L. Polk & Co.
1966	MEEK KATHRYN B MRS	R. L. Polk & Co.

1735 TIOGA AVE

<u>Year</u>	<u>Uses</u>	<u>Source</u>
1999	GELINAS B L	Hill-Donnelly Corporation
1991	Celinas Brenda	R. L. Polk & Co.
1985	Shepard Tilman H	R. L. Polk & Co.
1980	Shepard Tilman H	R. L. Polk & Co.
1975	Shepard Tilman H 5815984%	R. L. Polk & Co.
1971	Shepard Tilman H	R. L. Polk & Co.

1736 TIOGA AVE

<u>Year</u>	<u>Uses</u>	<u>Source</u>
1999	PEARCE ADAM	Hill-Donnelly Corporation
	CASHION KENNETH A	Hill-Donnelly Corporation
1991	b Hamilton T	R. L. Polk & Co.

FINDINGS

<u>Year</u>	<u>Uses</u>	<u>Source</u>
1991	a Vacant	R. L. Polk & Co.
1985	b Vacant	R. L. Polk & Co.
	a Shockey A	R. L. Polk & Co.

WASHINGTON AVE S

1714 WASHINGTON AVE S

<u>Year</u>	<u>Uses</u>	<u>Source</u>
1991	Chavis Bertha C Mrs	R. L. Polk & Co.
1985	Chavis Bertha C Mrs	R. L. Polk & Co.
1980	Chavis Bertha C Mrs	R. L. Polk & Co.
1975	Chavie Norris	R. L. Polk & Co.

1715 WASHINGTON AVE S

<u>Year</u>	<u>Uses</u>	<u>Source</u>
1999	HEISLER JAS	Hill-Donnelly Corporation
1991	Heisler Jas E	R. L. Polk & Co.
1985	Heisler Jas E	R. L. Polk & Co.

1718 WASHINGTON AVE S

<u>Year</u>	<u>Uses</u>	<u>Source</u>
1991	Matteson J M	R. L. Polk & Co.
1985	Sinclair Lois L	R. L. Polk & Co.
1980	Vacant	R. L. Polk & Co.
1975	Vacant	R. L. Polk & Co.
1971	Carr Richd C	R. L. Polk & Co.

1719 WASHINGTON AVE S

<u>Year</u>	<u>Uses</u>	<u>Source</u>
1999	POLK EVELYN	Hill-Donnelly Corporation
1991	a Vacant	R. L. Polk & Co.
	b Bledsoe Tim	R. L. Polk & Co.
1985	b Barnes Frank	R. L. Polk & Co.
	Vacant	R. L. Polk & Co.

1720 WASHINGTON AVE S

<u>Year</u>	<u>Uses</u>	<u>Source</u>
1991	Vacant	R. L. Polk & Co.
1985	Marwood Joanne Mrs	R. L. Polk & Co.
1975	Boutwell Leo L	R. L. Polk & Co.

FINDINGS

<u>Year</u>	<u>Uses</u>	<u>Source</u>
1971	Crozier Clyde J	R. L. Polk & Co.
1966	UNDER CONSTN	R. L. Polk & Co.

1723 WASHINGTON AVE S

<u>Year</u>	<u>Uses</u>	<u>Source</u>
1991	b 1724 Vacant 2 Hses	R. L. Polk & Co.
	a Ellis John E	R. L. Polk & Co.
1985	a Asharia Amirali	R. L. Polk & Co.
	b Cruder Edw	R. L. Polk & Co.

1724 WASHINGTON AVE S

<u>Year</u>	<u>Uses</u>	<u>Source</u>
1985	Walls Danny	R. L. Polk & Co.
1980	Walls Danny	R. L. Polk & Co.
1975	Van Swol Lavone J Mrs	R. L. Polk & Co.
1971	Greenway Walter W	R. L. Polk & Co.
1966	GREENWAY WALTER W	R. L. Polk & Co.

1725 WASHINGTON AVE S

<u>Year</u>	<u>Uses</u>	<u>Source</u>
1999	SPARKS D C	Hill-Donnelly Corporation
1991	a Koons R E	R. L. Polk & Co.
	b Hart Wm	R. L. Polk & Co.
1985	b Barko Laszlo	R. L. Polk & Co.
	a Bowers Beverly	R. L. Polk & Co.

1730 WASHINGTON AVE S

<u>Year</u>	<u>Uses</u>	<u>Source</u>
1991	Vacant	R. L. Polk & Co.
1985	Wilcoxson Marvin	R. L. Polk & Co.
1980	Vacant	R. L. Polk & Co.
1975	Morris John	R. L. Polk & Co.
1971	Vacant	R. L. Polk & Co.
1966	THORNTON FLETCHER	R. L. Polk & Co.

1731 WASHINGTON AVE S

<u>Year</u>	<u>Uses</u>	<u>Source</u>
1991	b Cooper Greg	R. L. Polk & Co.
	a Turmbull Pam	R. L. Polk & Co.
1985	b Mc Grail John J	R. L. Polk & Co.

FINDINGS

<u>Year</u>	<u>Uses</u>	<u>Source</u>
1985	a Vacant	R. L. Polk & Co.

1734 WASHINGTON AVE S

<u>Year</u>	<u>Uses</u>	<u>Source</u>
1999	POWERS PRESSURE CLEANING	Hill-Donnelly Corporation
1991	Holcomb Michl K	R. L. Polk & Co.
1985	Holcomb Mike	R. L. Polk & Co.
1980	No Return	R. L. Polk & Co.
1975	Vacant	R. L. Polk & Co.
1971	Kovnesky Henry	R. L. Polk & Co.

1735 WASHINGTON AVE S

<u>Year</u>	<u>Uses</u>	<u>Source</u>
1999	MANN K D	Hill-Donnelly Corporation
1991	b Vacant	R. L. Polk & Co.
	a Asharia Ameroll	R. L. Polk & Co.
1985	a Garvin Kenneth J	R. L. Polk & Co.

1736 WASHINGTON AVE S

<u>Year</u>	<u>Uses</u>	<u>Source</u>
1985	b Range Kenneth	R. L. Polk & Co.

1739 WASHINGTON AVE S

<u>Year</u>	<u>Uses</u>	<u>Source</u>
1999	WELYCZKO P H	Hill-Donnelly Corporation
1991	a No Return	R. L. Polk & Co.
	b Fredricks Hermon	R. L. Polk & Co.
1985	a Welyczsko Anna Mrs winter res	R. L. Polk & Co.
	b Mc Ginnis Wm winter res	R. L. Polk & Co.

WYATT

822 WYATT

<u>Year</u>	<u>Uses</u>	<u>Source</u>
1962	Hugh C B	R. L. Polk & Co.
1958	Transients	R. L. Polk & Co.
1947	Scharpf Louise Mrs Prac nurse	R. L. Polk & Co.

823 WYATT

<u>Year</u>	<u>Uses</u>	<u>Source</u>
1962	Schanz Lewis J	R. L. Polk & Co.

FINDINGS

<u>Year</u>	<u>Uses</u>	<u>Source</u>
1958	Schanz Lewis J	R. L. Polk & Co.

824 WYATT

<u>Year</u>	<u>Uses</u>	<u>Source</u>
2006	Swinton Shandara	Hill-Donnelly Information Services
1962	Waterson Gene	R. L. Polk & Co.
1958	Peterson Carl B	R. L. Polk & Co.

825 WYATT

<u>Year</u>	<u>Uses</u>	<u>Source</u>
1962	Weimer Nursing Home	R. L. Polk & Co.
1958	Weimer Glen C Weimer Nursing Home	R. L. Polk & Co. R. L. Polk & Co.
1947	Welmer Glenn C	R. L. Polk & Co.
1941	Weimer Glenn C	R. L. Polk & Co.

826 WYATT

<u>Year</u>	<u>Uses</u>	<u>Source</u>
1962	Vacant	R. L. Polk & Co.
1958	Burke Oscar	R. L. Polk & Co.

828 WYATT

<u>Year</u>	<u>Uses</u>	<u>Source</u>
2006	Gibson Alazae	Hill-Donnelly Information Services

830 WYATT

<u>Year</u>	<u>Uses</u>	<u>Source</u>
2006	H Deane Sheila E A	Hill-Donnelly Information Services
1962	Honea Percy M	R. L. Polk & Co.
1958	Baty Jas D jr	R. L. Polk & Co.
1947	Hebert Ellis	R. L. Polk & Co.
1941	Bowman Alex H	R. L. Polk & Co.

832 WYATT

<u>Year</u>	<u>Uses</u>	<u>Source</u>
2006	Herington ML A	Hill-Donnelly Information Services
1962	1/2 Stokes Robt Baty Josephine F Mrs	R. L. Polk & Co. R. L. Polk & Co.
1958	Baty Josephine F Mrs	R. L. Polk & Co.
1947	1/2 Clark Edw C	R. L. Polk & Co.

FINDINGS

<u>Year</u>	<u>Uses</u>	<u>Source</u>
1947	Baty Jas D	R. L. Polk & Co.
1941	1/2 Sessions Eben R Baty Jas D	R. L. Polk & Co. R. L. Polk & Co.

833 WYATT

<u>Year</u>	<u>Uses</u>	<u>Source</u>
2006	United Family Outreach	Hill-Donnelly Information Services
1962	Weimer Glenn C	R. L. Polk & Co.
1958	Weimer Gerald B	R. L. Polk & Co.
1947	Deveneau Clarence V OHara Henry	R. L. Polk & Co. R. L. Polk & Co.
1941	Moyers Saml A	R. L. Polk & Co.

834 WYATT

<u>Year</u>	<u>Uses</u>	<u>Source</u>
2006	H Mandeville Roger & Sandra A H Mandeville Roger & Sandra A	Hill-Donnelly Information Services Hill-Donnelly Information Services
1962	Mc Coy Gaston	R. L. Polk & Co.
1958	Transients	R. L. Polk & Co.
1941	Deveneau Clarence V	R. L. Polk & Co.

840 WYATT

<u>Year</u>	<u>Uses</u>	<u>Source</u>
2006	H Lashley W J	Hill-Donnelly Information Services
1962	Kelly Jas P	R. L. Polk & Co.
1958	Kelly Jas P	R. L. Polk & Co.
1947	Vacant	R. L. Polk & Co.
1941	Hines Jos W	R. L. Polk & Co.

900 WYATT

<u>Year</u>	<u>Uses</u>	<u>Source</u>
1947	Miller Walter L gro	R. L. Polk & Co.
1941	Lyons Dalton gro	R. L. Polk & Co.

904 WYATT

<u>Year</u>	<u>Uses</u>	<u>Source</u>
2006	6 Nelson Joseph D Jr	Hill-Donnelly Information Services
1962	Krise Stewart S	R. L. Polk & Co.
1958	Krise Stuart S	R. L. Polk & Co.
1947	Johnson Marvinn E	R. L. Polk & Co.

FINDINGS

905 WYATT

<u>Year</u>	<u>Uses</u>	<u>Source</u>
1962	1/2 Barker R V Miller Walter L	R. L. Polk & Co. R. L. Polk & Co.
1958	Miller Walter L Smith Newby	R. L. Polk & Co. R. L. Polk & Co.
1947	Miller Walter L gro	R. L. Polk & Co.
1941	Miller Walter L	R. L. Polk & Co.

909 WYATT

<u>Year</u>	<u>Uses</u>	<u>Source</u>
1947	Vacant	R. L. Polk & Co.
1941	Miller John A	R. L. Polk & Co.

911 WYATT

<u>Year</u>	<u>Uses</u>	<u>Source</u>
2006	Dallmann D M A	Hill-Donnelly Information Services
1962	Miller J Ansel	R. L. Polk & Co.
1958	Miller J Ansel	R. L. Polk & Co.
1947	Miller John A	R. L. Polk & Co.

1000 WYATT

<u>Year</u>	<u>Uses</u>	<u>Source</u>
2006	Sellers M L	Hill-Donnelly Information Services
1962	Hess L Edith Mrs	R. L. Polk & Co.
1958	Hess Edith Mrs	R. L. Polk & Co.

1010 WYATT

<u>Year</u>	<u>Uses</u>	<u>Source</u>
1962	Hudson Sallie C Mrs	R. L. Polk & Co.
1958	Hudson Sallie C Mrs	R. L. Polk & Co.
1947	Williams Ralph P	R. L. Polk & Co.
1941	Hudson Sally Mrs	R. L. Polk & Co.

1011 WYATT

<u>Year</u>	<u>Uses</u>	<u>Source</u>
1962	Wampler Saml C	R. L. Polk & Co.
1958	Wampler Saml C	R. L. Polk & Co.
1947	Pollett Gus	R. L. Polk & Co.
1941	Hall Jefferson J	R. L. Polk & Co.

FINDINGS

1102 WYATT

<u>Year</u>	<u>Uses</u>	<u>Source</u>
1947	Gold Easton	R. L. Polk & Co.
1941	Gold Easton	R. L. Polk & Co.

1103 WYATT

<u>Year</u>	<u>Uses</u>	<u>Source</u>
1941	Vacant	R. L. Polk & Co.

1110 WYATT

<u>Year</u>	<u>Uses</u>	<u>Source</u>
1947	WYATT Contd	R. L. Polk & Co.
	Shaw A Jack	R. L. Polk & Co.
1941	Forehand Matthew N	R. L. Polk & Co.

1112 WYATT

<u>Year</u>	<u>Uses</u>	<u>Source</u>
1947	Clark Leander	R. L. Polk & Co.

1114 WYATT

<u>Year</u>	<u>Uses</u>	<u>Source</u>
2006	Freeman J A	Hill-Donnelly Information Services
1947	Vacant	R. L. Polk & Co.

1115 WYATT

<u>Year</u>	<u>Uses</u>	<u>Source</u>
2006	No Current Listing	Hill-Donnelly Information Services
1947	Gay Leon H	R. L. Polk & Co.

1116 WYATT

<u>Year</u>	<u>Uses</u>	<u>Source</u>
2006	Trejo Vitaliano M	Hill-Donnelly Information Services

1117 WYATT

<u>Year</u>	<u>Uses</u>	<u>Source</u>
2006	h Humphreys David	Hill-Donnelly Information Services

1118 WYATT

<u>Year</u>	<u>Uses</u>	<u>Source</u>
2006	No Current Listing	Hill-Donnelly Information Services

FINDINGS

1120 WYATT

<u>Year</u>	<u>Uses</u>	<u>Source</u>
2006	H Hinerman M M A	Hill-Donnelly Information Services

1121 WYATT

<u>Year</u>	<u>Uses</u>	<u>Source</u>
2006	No Current Listing	Hill-Donnelly Information Services
1947	Sumlin Geo W jr	R. L. Polk & Co.
1941	Bailey Odice	R. L. Polk & Co.
	Reynolds Amzie W	R. L. Polk & Co.

1122 WYATT

<u>Year</u>	<u>Uses</u>	<u>Source</u>
2006	No Current Listing	Hill-Donnelly Information Services

1123 WYATT

<u>Year</u>	<u>Uses</u>	<u>Source</u>
1941	Sessions Abner N	R. L. Polk & Co.

1125 WYATT

<u>Year</u>	<u>Uses</u>	<u>Source</u>
1941	Shiver Hiedri	R. L. Polk & Co.

1127 WYATT

<u>Year</u>	<u>Uses</u>	<u>Source</u>
2006	H Upham S W	Hill-Donnelly Information Services
1947	Lyons Carrol C	R. L. Polk & Co.
1941	Lyons Carrol C	R. L. Polk & Co.

1128 WYATT

<u>Year</u>	<u>Uses</u>	<u>Source</u>
2006	Musgrave Richard M	Hill-Donnelly Information Services
1947	Hollander begins	R. L. Polk & Co.
	Lynos R Oscar	R. L. Polk & Co.
	Crawford begins	R. L. Polk & Co.

1130 WYATT

<u>Year</u>	<u>Uses</u>	<u>Source</u>
2006	No Current Listing	Hill-Donnelly Information Services
1941	Vacant	R. L. Polk & Co.

FINDINGS

1132 WYATT

<u>Year</u>	<u>Uses</u>	<u>Source</u>
2006	H Hall Chdstopher	Hill-Donnelly Information Services

1165 WYATT

<u>Year</u>	<u>Uses</u>	<u>Source</u>
2006	No Current Listing	Hill-Donnelly Information Services

1167 WYATT

<u>Year</u>	<u>Uses</u>	<u>Source</u>
2006	No Current Listing	Hill-Donnelly Information Services

WYATT ST

822 WYATT ST

<u>Year</u>	<u>Uses</u>	<u>Source</u>
1966	WOOD WALR	R. L. Polk & Co.

823 WYATT ST

<u>Year</u>	<u>Uses</u>	<u>Source</u>
1966	SCHANZ LEWIS J	R. L. Polk & Co.

824 WYATT ST

<u>Year</u>	<u>Uses</u>	<u>Source</u>
1999	VONGCHALAT JANPRAPA	Hill-Donnelly Corporation
1991	b No Return	R. L. Polk & Co.
	c Vacant	R. L. Polk & Co.
	a Vaughn J	R. L. Polk & Co.
1985	a Vacant	R. L. Polk & Co.
	b Vacant	R. L. Polk & Co.
	c Vacant	R. L. Polk & Co.
1980	b Harrison Shelby E	R. L. Polk & Co.
	Nelson Larry	R. L. Polk & Co.
1975	Mitchell Walter J	R. L. Polk & Co.
1971	Mitchell Walter J	R. L. Polk & Co.
1966	VACANT	R. L. Polk & Co.

825 WYATT ST

<u>Year</u>	<u>Uses</u>	<u>Source</u>
1975	Vacant	R. L. Polk & Co.
1971	Kates Place rms Daufen Katherine G Mrs	R. L. Polk & Co.

FINDINGS

<u>Year</u>	<u>Uses</u>	<u>Source</u>
1966	WEIMER NURSING HOME	R. L. Polk & Co.

826 WYATT ST

<u>Year</u>	<u>Uses</u>	<u>Source</u>
1971	a Vacant	R. L. Polk & Co.
	b Vacant	R. L. Polk & Co.
1966	ROBINSON MARVIN W	R. L. Polk & Co.
	WELLS PHILIP V	R. L. Polk & Co.

828 WYATT ST

<u>Year</u>	<u>Uses</u>	<u>Source</u>
1999	COOK BEVERLY	Hill-Donnelly Corporation
	RODRIGUEZ JOSE	Hill-Donnelly Corporation
1991	b Gulich Linda	R. L. Polk & Co.
	a Knackstedt Leroy winter res	R. L. Polk & Co.

830 WYATT ST

<u>Year</u>	<u>Uses</u>	<u>Source</u>
1999	DEANE SHEILA E	Hill-Donnelly Corporation
1991	Agar Bruce L	R. L. Polk & Co.
1985	Touchton Calvin	R. L. Polk & Co.
1980	Ross Ronnie D	R. L. Polk & Co.
1971	Rogers Rollie	R. L. Polk & Co.
1966	DORMINY LEON	R. L. Polk & Co.

832 WYATT ST

<u>Year</u>	<u>Uses</u>	<u>Source</u>
1999	HERINGTON M L	Hill-Donnelly Corporation
1991	Vacant	R. L. Polk & Co.
1985	Butson	R. L. Polk & Co.
1980	Downing Wm R	R. L. Polk & Co.
1971	Mc Ginty James H	R. L. Polk & Co.
1966	YATES RANDALL	R. L. Polk & Co.

833 WYATT ST

<u>Year</u>	<u>Uses</u>	<u>Source</u>
1999	UNITED FAMILY OUTREACH	Hill-Donnelly Corporation
1991	No Return	R. L. Polk & Co.
1985	Hill Glen	R. L. Polk & Co.
1980	Hope Kenneth S	R. L. Polk & Co.

FINDINGS

<u>Year</u>	<u>Uses</u>	<u>Source</u>
1971	Thurman Sue Mrs	R. L. Polk & Co.
1966	WEIMER BERNICE K MRS	R. L. Polk & Co.

834 WYATT ST

<u>Year</u>	<u>Uses</u>	<u>Source</u>
1999	MANDEVILLE ROGER	Hill-Donnelly Corporation
1991	Vacant 2 Hses	R. L. Polk & Co.
1985	Coker Beulah L Mrs	R. L. Polk & Co.
1980	Coker Beulah L Mrs	R. L. Polk & Co.
1975	Coker Beulah L Mrs	R. L. Polk & Co.
1971	Coker Beulah L Mrs	R. L. Polk & Co.
1966	COKER JAMES R	R. L. Polk & Co.

840 WYATT ST

<u>Year</u>	<u>Uses</u>	<u>Source</u>
1985	No Return	R. L. Polk & Co.
1980	Taylor Herman K	R. L. Polk & Co.
1975	Taylor Herman K	R. L. Polk & Co.
1971	Taylor Herman K	R. L. Polk & Co.
1966	KELLY JAMES P	R. L. Polk & Co.

878 WYATT ST

<u>Year</u>	<u>Uses</u>	<u>Source</u>
1991	GLEN AV INTERSECTS	R. L. Polk & Co.
	b Cook Irene	R. L. Polk & Co.
1985	b Allred Steph C	R. L. Polk & Co.

904 WYATT ST

<u>Year</u>	<u>Uses</u>	<u>Source</u>
1999	NELSON JOS D JR	Hill-Donnelly Corporation
	NELSON J D	Hill-Donnelly Corporation
1991	Nelson Joseph D	R. L. Polk & Co.
1985	Nelson Joseph	R. L. Polk & Co.
1980	Carothers Wayne C	R. L. Polk & Co.
1975	Kriss Stewart S	R. L. Polk & Co.
1971	Krise Stewart S	R. L. Polk & Co.
1966	KRISE STEWART S	R. L. Polk & Co.

FINDINGS

905 WYATT ST

<u>Year</u>	<u>Uses</u>	<u>Source</u>
1980	Lee Henry	R. L. Polk & Co.
1975	Miller Clara Mrs	R. L. Polk & Co.
1971	Miller Clara Mrs	R. L. Polk & Co.
1966	MILLER WALTER L	R. L. Polk & Co.
	1/2 DEANE HENRY	R. L. Polk & Co.

911 WYATT ST

<u>Year</u>	<u>Uses</u>	<u>Source</u>
1999	DALLMANN D M	Hill-Donnelly Corporation
1991	Miller J Ansel	R. L. Polk & Co.
1985	Miller J Ansel	R. L. Polk & Co.
1980	Miller J Ansel	R. L. Polk & Co.
1975	Miller J Ansel	R. L. Polk & Co.
1971	Miller J Ansel	R. L. Polk & Co.
1966	MILLER J ANSEL	R. L. Polk & Co.

Wyatt St

1000 Wyatt St

<u>Year</u>	<u>Uses</u>	<u>Source</u>
2014	DAYDREAM MACHINES	EDR Digital Archive

WYATT ST

1000 WYATT ST

<u>Year</u>	<u>Uses</u>	<u>Source</u>
1999	HUFFMAN JAMES	Hill-Donnelly Corporation
1991	Huffman James R	R. L. Polk & Co.
1985	Hess Edith L Mrs quilting	R. L. Polk & Co.
1980	Hess Edith L Mrs	R. L. Polk & Co.
1975	Hess L Edith Mrs	R. L. Polk & Co.
1971	Hess L Edith Mrs	R. L. Polk & Co.
1966	HESS L EDITH MRS	R. L. Polk & Co.

1010 WYATT ST

<u>Year</u>	<u>Uses</u>	<u>Source</u>
1991	GREENWOOD AV INTERSECTS	R. L. Polk & Co.
	Huffman James guest house	R. L. Polk & Co.
1985	Huffman James	R. L. Polk & Co.

FINDINGS

<u>Year</u>	<u>Uses</u>	<u>Source</u>
1980	Huffman James GREENWOOD AV INTERSECTS	R. L. Polk & Co. R. L. Polk & Co.
1975	Sprowl Le Roy G	R. L. Polk & Co.
1971	Huffman James R	R. L. Polk & Co.
1966	HUFFMAN BUD C	R. L. Polk & Co.

1011 WYATT ST

<u>Year</u>	<u>Uses</u>	<u>Source</u>
1975	Chance Hazel S Mrs GREENWOOD AV INTERSECTS>	R. L. Polk & Co. R. L. Polk & Co.
1971	GREENWOOD AV INTERSECTS Chance Hazel S Mrs	R. L. Polk & Co. R. L. Polk & Co.
1966	WAMPLER SAML C GREENWOOD AV INTERSECTS	R. L. Polk & Co. R. L. Polk & Co.

1102 WYATT ST

<u>Year</u>	<u>Uses</u>	<u>Source</u>
1966	GOLD MARY L MRS	R. L. Polk & Co.

1110 WYATT ST

<u>Year</u>	<u>Uses</u>	<u>Source</u>
1999	PROSTAR TENNIS & FITNESS CLUB	Hill-Donnelly Corporation
1991	Presti Tennis Center clubs	R. L. Polk & Co.
1985	Presti Tennis Center	R. L. Polk & Co.
1980	Presti Tennis Center	R. L. Polk & Co.
1975	Vacant	R. L. Polk & Co.
1971	Males Roland B	R. L. Polk & Co.
1966	SMITH WM A	R. L. Polk & Co.

1112 WYATT ST

<u>Year</u>	<u>Uses</u>	<u>Source</u>
1971	Brannen Harold J 1/2a Smith J C 1/2b Brannen Steven	R. L. Polk & Co. R. L. Polk & Co. R. L. Polk & Co.
1966	1/2 C BRANNEN HAROLD J 1/2 B CATRETT COY S 1/2 A CATRETT GASTON LYONS MYRTLE MRS	R. L. Polk & Co. R. L. Polk & Co. R. L. Polk & Co. R. L. Polk & Co.

FINDINGS

1114 WYATT ST

<u>Year</u>	<u>Uses</u>	<u>Source</u>
1999	FREEMAN J A	Hill-Donnelly Corporation
1991	Vacant	R. L. Polk & Co.
	TIOGA INTERSECTS	R. L. Polk & Co.
1985	Poucher Eloise Mrs	R. L. Polk & Co.
1980	Poucher Eloise Mrs	R. L. Polk & Co.
1975	Poucher Chester A	R. L. Polk & Co.
1971	Poucher Chester A	R. L. Polk & Co.
1966	POUCHER CHESTER A	R. L. Polk & Co.

Wyatt St

1115 Wyatt St

<u>Year</u>	<u>Uses</u>	<u>Source</u>
2014	SKIP ARTHUR INC	EDR Digital Archive
	WYATT SPRINGS INC	EDR Digital Archive
2010	WYATT SPRINGS INC	EDR Digital Archive

WYATT ST

1115 WYATT ST

<u>Year</u>	<u>Uses</u>	<u>Source</u>
1999	NEUHAUS EDWARD	Hill-Donnelly Corporation
1985	1/2 Vacant	R. L. Polk & Co.
	Barlow Betty L Mrs	R. L. Polk & Co.
1980	Barlow Betty B Mrs	R. L. Polk & Co.
	1/2 Dawson Geo L	R. L. Polk & Co.
1975	Barlow Betty B Mrs	R. L. Polk & Co.
	1/2 Hamilton D J	R. L. Polk & Co.
1971	1/2 Dawkins Dora Mrs	R. L. Polk & Co.
	Barlow Everett V	R. L. Polk & Co.
1966	1/2 B PALMER EVELYN MRS	R. L. Polk & Co.
	1/2 A MATHIS JAMES L	R. L. Polk & Co.
	HUGHES JAMES L	R. L. Polk & Co.

1116 WYATT ST

<u>Year</u>	<u>Uses</u>	<u>Source</u>
1999	JACKSON HOWARD	Hill-Donnelly Corporation
1991	Jackson Howard	R. L. Polk & Co.

FINDINGS

<u>Year</u>	<u>Uses</u>	<u>Source</u>
1985	Jackson Howard	R. L. Polk & Co.
1980	Gonzalez Viola A Mrs	R. L. Polk & Co.
1975	Gonzalez Viola A Mrs	R. L. Polk & Co.
1971	Gonzalez Viola A Mrs	R. L. Polk & Co.
1966	GONZALEZ JOHN M	R. L. Polk & Co.

Wyatt St

1117 Wyatt St

<u>Year</u>	<u>Uses</u>	<u>Source</u>
2014	EADY ROOSEVELT	EDR Digital Archive

WYATT ST

1117 WYATT ST

<u>Year</u>	<u>Uses</u>	<u>Source</u>
1999	RIEKENBERG P	Hill-Donnelly Corporation
1991	Vacant	R. L. Polk & Co.
1985	Gay Leon H	R. L. Polk & Co.
1980	Gay Leon H	R. L. Polk & Co.
1975	Gay Leon H	R. L. Polk & Co.
1971	Gay Leon H	R. L. Polk & Co.
1966	GAY LEON H	R. L. Polk & Co.

1118 WYATT ST

<u>Year</u>	<u>Uses</u>	<u>Source</u>
1999	HOOGES CARLTON	Hill-Donnelly Corporation
1991	Tucker Darrell	R. L. Polk & Co.
1985	American Window Decor drapery mfg & sls Balin Dorell	R. L. Polk & Co.
	1/2 Hodges Carl	R. L. Polk & Co.
1980	Hodges Carl	R. L. Polk & Co.
1975	Bolin Carl	R. L. Polk & Co.
1971	Bolin Bonnie L Mrs	R. L. Polk & Co.
	1/2 Hodges Carlton G	R. L. Polk & Co.
1966	1/2 DAVIS JAMES	R. L. Polk & Co.
	EGGERS CHARLES L	R. L. Polk & Co.

FINDINGS

1119 WYATT ST

<u>Year</u>	<u>Uses</u>	<u>Source</u>
1971	1/2 Vacant	R. L. Polk & Co.
1966	1/2 SHEFFIELD JOHN F MASON CONTR	R. L. Polk & Co.

Wyatt St

1120 Wyatt St

<u>Year</u>	<u>Uses</u>	<u>Source</u>
2010	AIR MEDICS	EDR Digital Archive

WYATT ST

1120 WYATT ST

<u>Year</u>	<u>Uses</u>	<u>Source</u>
1991	Strang Pat	R. L. Polk & Co.
1985	Craft Wm	R. L. Polk & Co.
1980	Vacant	R. L. Polk & Co.
	1/2 Davis Henrietta	R. L. Polk & Co.
1975	1/2 Vacant	R. L. Polk & Co.
	Thornton Edw A	R. L. Polk & Co.
1971	Tucker Darrell L	R. L. Polk & Co.
	1/2 Johnson Lois Mrs	R. L. Polk & Co.
1966	LYONS ADDIE BELLE MRS	R. L. Polk & Co.
	1/2 HARPER ARTH	R. L. Polk & Co.

1121 WYATT ST

<u>Year</u>	<u>Uses</u>	<u>Source</u>
1991	Tucker Odessa B Mrs	R. L. Polk & Co.
1985	Tucker Marvin L	R. L. Polk & Co.
1980	Heisler James	R. L. Polk & Co.
1975	Tucker Donna L Mrs	R. L. Polk & Co.
1971	Sumlin Marian R Mrs	R. L. Polk & Co.
1966	SUMLIN GED W JR	R. L. Polk & Co.
	REAR ANDERSON INEZ MRS	R. L. Polk & Co.

1122 WYATT ST

<u>Year</u>	<u>Uses</u>	<u>Source</u>
1991	Lyons Dottie M Mrs	R. L. Polk & Co.
1985	Lyons Dottie M Mrs	R. L. Polk & Co.
1980	Lyons Sherman C	R. L. Polk & Co.

FINDINGS

<u>Year</u>	<u>Uses</u>	<u>Source</u>
1975	Lyons Sherman Cj	R. L. Polk & Co.
1971	Lyons Sherman C	R. L. Polk & Co.
1966	LYONS SHERMAN C	R. L. Polk & Co.

1127 WYATT ST

<u>Year</u>	<u>Uses</u>	<u>Source</u>
1999	LYONS FRED W	Hill-Donnelly Corporation
1991	Lyons Wm F	R. L. Polk & Co.
1985	Lyons Wm F	R. L. Polk & Co.
1980	Lyons Wm F	R. L. Polk & Co.
1975	Lyons Wm F	R. L. Polk & Co.
1971	Lyons Wm F	R. L. Polk & Co.
1966	NO RETURN	R. L. Polk & Co.

Wyatt St

1128 Wyatt St

<u>Year</u>	<u>Uses</u>	<u>Source</u>
2010	FRANKLIN DECKS INC	EDR Digital Archive

WYATT ST

1128 WYATT ST

<u>Year</u>	<u>Uses</u>	<u>Source</u>
1991	Lyons Robt	R. L. Polk & Co.
1985	Vacant	R. L. Polk & Co.
1980	Tucker Marvin	R. L. Polk & Co.
1975	CRAWFORD AV ENDS> Sinclair Lois	R. L. Polk & Co. R. L. Polk & Co.
1971	Tucker Marvin L CRAWFORD AV ENDS	R. L. Polk & Co. R. L. Polk & Co.
1966	CURRY SHIRLY MRS CRAWFORD AV ENDS	R. L. Polk & Co. R. L. Polk & Co.

Wyatt St

1130 Wyatt St

<u>Year</u>	<u>Uses</u>	<u>Source</u>
2014	ZEBRA GRAPHICS	EDR Digital Archive

FINDINGS

WYATT ST

1130 WYATT ST

<u>Year</u>	<u>Uses</u>	<u>Source</u>
1999	TRYON STEVE	Hill-Donnelly Corporation
	TRYON STEVE	Hill-Donnelly Corporation
1991	c Norman Kelly	R. L. Polk & Co.
	b Vacant	R. L. Polk & Co.
	a No Return	R. L. Polk & Co.
	Jackson S E	R. L. Polk & Co.
	d No Return	R. L. Polk & Co.
1985	d Vacant	R. L. Polk & Co.
	c Vacant	R. L. Polk & Co.
	b Frye Terry	R. L. Polk & Co.
	a No Return	R. L. Polk & Co.
	Frye Larry	R. L. Polk & Co.
1980	Frye Larry	R. L. Polk & Co.
	a Bach	R. L. Polk & Co.
	b Frye Terry	R. L. Polk & Co.
	c Richards	R. L. Polk & Co.
	d Williams Penny	R. L. Polk & Co.
1975	Catrett Johnny M	R. L. Polk & Co.
	a Corbett Billy	R. L. Polk & Co.
	b Vacant	R. L. Polk & Co.
	c Fry Larry	R. L. Polk & Co.
	d Nelson Edis Mrs	R. L. Polk & Co.
1971	c Hines Mary Mrs	R. L. Polk & Co.
	Catrett Johnny M	R. L. Polk & Co.
	a Vacant	R. L. Polk & Co.
	b Vacant	R. L. Polk & Co.
	d Nelson Edie Mrs	R. L. Polk & Co.
1966	TAYLOR RAY	R. L. Polk & Co.
	A VACANT	R. L. Polk & Co.
	B ANDREWS GREGG D	R. L. Polk & Co.
	C ADAMS JOHN A	R. L. Polk & Co.
	D LYONS R OSCAR PRATER JAMES E	R. L. Polk & Co.

FINDINGS

Wyatt St

1132 Wyatt St

<u>Year</u>	<u>Uses</u>	<u>Source</u>
2010	CLEARWTER HTWAVE BSKETBALL INC	EDR Digital Archive

WYATT ST

1132 WYATT ST

<u>Year</u>	<u>Uses</u>	<u>Source</u>
1999	HALL CHRISTOPHER	Hill-Donnelly Corporation
1991	Sagmun George	R. L. Polk & Co.
1985	Clark Jas L	R. L. Polk & Co.
1980	Jordan Paul	R. L. Polk & Co.
1975	Sizemore Charles M	R. L. Polk & Co.
1971	Griffin Carl O	R. L. Polk & Co.
1966	DOTSON JAMES H	R. L. Polk & Co.

1165 WYATT ST

<u>Year</u>	<u>Uses</u>	<u>Source</u>
1991	Jones Willis	R. L. Polk & Co.
1985	Schley	R. L. Polk & Co.
1980	Harding Estine Mrs	R. L. Polk & Co.
1975	Smith Jeffry D	R. L. Polk & Co.
	THOMPSON AV INTERSECTS>	R. L. Polk & Co.
1971	Holcomb Julius	R. L. Polk & Co.
1966	FULCE GRACE MRS	R. L. Polk & Co.

1167 WYATT ST

<u>Year</u>	<u>Uses</u>	<u>Source</u>
1991	Taylor Eric J	R. L. Polk & Co.
1985	Holcomb Wm	R. L. Polk & Co.
1980	Holcomb Wm	R. L. Polk & Co.
1971	Holcomb Wm	R. L. Polk & Co.
1966	FULCE JAY A	R. L. Polk & Co.

840C WYATT ST

<u>Year</u>	<u>Uses</u>	<u>Source</u>
1999	MANDEVILLE ROGER	Hill-Donnelly Corporation

FINDINGS

TARGET PROPERTY: ADDRESS NOT IDENTIFIED IN RESEARCH SOURCE

The following Target Property addresses were researched for this report, and the addresses were not identified in the research source.

Address Researched

S. Martin Luther King Jr. Ave

Address Not Identified in Research Source

2014, 2010, 2006, 1999, 1991, 1989, 1988, 1985, 1982, 1980, 1977, 1976, 1975, 1972, 1971, 1967, 1966, 1962, 1958, 1954, 1952, 1948, 1947, 1942, 1941, 1937, 1933, 1931, 1928, 1926, 1924, 1921

ADJOINING PROPERTY: ADDRESSES NOT IDENTIFIED IN RESEARCH SOURCE

The following Adjoining Property addresses were researched for this report, and the addresses were not identified in research source.

Address Researched

1000 HAWKINS

Address Not Identified in Research Source

2014, 2010, 2006, 1999, 1991, 1989, 1988, 1985, 1982, 1980, 1977, 1976, 1975, 1972, 1971, 1967, 1966, 1958, 1954, 1952, 1948, 1947, 1942, 1941, 1937, 1933, 1931, 1928, 1926, 1924, 1921

1000 HAWKINS ST

2014, 2010, 2006, 1999, 1989, 1988, 1982, 1977, 1976, 1972, 1967, 1962, 1958, 1954, 1952, 1948, 1947, 1942, 1941, 1937, 1933, 1931, 1928, 1926, 1924, 1921

1000 WYATT

2014, 2010, 1999, 1991, 1989, 1988, 1985, 1982, 1980, 1977, 1976, 1975, 1972, 1971, 1967, 1966, 1954, 1952, 1948, 1947, 1942, 1941, 1937, 1933, 1931, 1928, 1926, 1924, 1921

1000 WYATT ST

2014, 2010, 2006, 1989, 1988, 1982, 1977, 1976, 1972, 1967, 1962, 1958, 1954, 1952, 1948, 1947, 1942, 1941, 1937, 1933, 1931, 1928, 1926, 1924, 1921

1000 Wyatt St

2010, 2006, 1999, 1991, 1989, 1988, 1985, 1982, 1980, 1977, 1976, 1975, 1972, 1971, 1967, 1966, 1962, 1958, 1954, 1952, 1948, 1947, 1942, 1941, 1937, 1933, 1931, 1928, 1926, 1924, 1921

1003 HAWKINS ST

2014, 2010, 2006, 1999, 1991, 1989, 1988, 1985, 1982, 1977, 1976, 1975, 1972, 1971, 1967, 1966, 1962, 1958, 1954, 1952, 1948, 1947, 1942, 1941, 1937, 1933, 1931, 1928, 1926, 1924, 1921

1004 HAWKINS

2014, 2010, 2006, 1999, 1991, 1989, 1988, 1985, 1982, 1980, 1977, 1976, 1975, 1972, 1971, 1967, 1966, 1958, 1954, 1952, 1948, 1947, 1942, 1941, 1937, 1933, 1931, 1928, 1926, 1924, 1921

1004 HAWKINS ST

2014, 2010, 1989, 1988, 1982, 1977, 1976, 1972, 1967, 1962, 1958, 1954, 1952, 1948, 1947, 1942, 1941, 1937, 1933, 1931, 1928, 1926, 1924, 1921

1005 HAWKINS

2014, 2010, 2006, 1999, 1991, 1989, 1988, 1985, 1982, 1980, 1977, 1976, 1975, 1972, 1971, 1967, 1966, 1958, 1954, 1952, 1948, 1947, 1942, 1941, 1937, 1933, 1931, 1928, 1926, 1924, 1921

1005 HAWKINS ST

2014, 2010, 1989, 1988, 1982, 1977, 1976, 1972, 1967, 1966, 1962, 1958, 1954, 1952, 1948, 1947, 1942, 1941, 1937, 1933, 1931, 1928, 1926, 1924, 1921

1007 HAWKINS ST

2014, 2010, 2006, 1999, 1989, 1988, 1982, 1977, 1976, 1975, 1972, 1971, 1967, 1966, 1962, 1958, 1954, 1952, 1948, 1947, 1942, 1941, 1937, 1933, 1931, 1928, 1926, 1924, 1921

1008 HAWKINS

2014, 2010, 1999, 1991, 1989, 1988, 1985, 1982, 1980, 1977, 1976, 1975, 1972, 1971, 1967, 1966, 1962, 1958, 1954, 1952, 1948, 1947, 1942, 1941, 1937, 1933, 1931, 1928, 1926, 1924, 1921

FINDINGS

Address Researched

Address Not Identified in Research Source

1008 HAWKINS ST	2014, 2010, 1999, 1991, 1989, 1988, 1985, 1982, 1980, 1977, 1976, 1975, 1972, 1971, 1967, 1966, 1962, 1958, 1954, 1952, 1948, 1947, 1942, 1941, 1937, 1933, 1931, 1928, 1926, 1924, 1921
1010 WYATT	2014, 2010, 2006, 1999, 1991, 1989, 1988, 1985, 1982, 1980, 1977, 1976, 1975, 1972, 1971, 1967, 1966, 1954, 1952, 1948, 1942, 1937, 1933, 1931, 1928, 1926, 1924, 1921
1010 WYATT ST	2014, 2010, 2006, 1999, 1989, 1988, 1982, 1977, 1976, 1972, 1967, 1962, 1958, 1954, 1952, 1948, 1947, 1942, 1941, 1937, 1933, 1931, 1928, 1926, 1924, 1921
1011 HALL	2014, 2010, 2006, 1999, 1991, 1989, 1988, 1985, 1982, 1980, 1977, 1976, 1975, 1972, 1971, 1967, 1966, 1962, 1954, 1952, 1948, 1947, 1942, 1941, 1937, 1933, 1931, 1928, 1926, 1924, 1921
1011 HALL ST	2014, 2010, 1991, 1989, 1988, 1985, 1982, 1980, 1977, 1976, 1972, 1971, 1967, 1966, 1962, 1958, 1954, 1952, 1948, 1947, 1942, 1941, 1937, 1933, 1931, 1928, 1926, 1924, 1921
1011 HILL ST	2014, 2010, 2006, 1999, 1989, 1988, 1982, 1977, 1976, 1975, 1972, 1971, 1967, 1962, 1958, 1954, 1952, 1948, 1947, 1942, 1941, 1937, 1933, 1931, 1928, 1926, 1924, 1921
1011 WYATT	2014, 2010, 2006, 1999, 1991, 1989, 1988, 1985, 1982, 1980, 1977, 1976, 1975, 1972, 1971, 1967, 1966, 1954, 1952, 1948, 1942, 1937, 1933, 1931, 1928, 1926, 1924, 1921
1011 WYATT ST	2014, 2010, 2006, 1999, 1991, 1989, 1988, 1985, 1982, 1980, 1977, 1976, 1972, 1967, 1962, 1958, 1954, 1952, 1948, 1947, 1942, 1941, 1937, 1933, 1931, 1928, 1926, 1924, 1921
1012 HALL	2014, 2010, 2006, 1999, 1991, 1989, 1988, 1985, 1982, 1980, 1977, 1976, 1975, 1972, 1971, 1967, 1966, 1962, 1954, 1952, 1948, 1947, 1942, 1941, 1937, 1933, 1931, 1928, 1926, 1924, 1921
1012 HALL ST	2014, 2010, 1999, 1991, 1989, 1988, 1985, 1982, 1980, 1977, 1976, 1972, 1971, 1967, 1966, 1962, 1958, 1954, 1952, 1948, 1947, 1942, 1941, 1937, 1933, 1931, 1928, 1926, 1924, 1921
1012 HAWKINS	2014, 2010, 1999, 1991, 1989, 1988, 1985, 1982, 1980, 1977, 1976, 1975, 1972, 1971, 1967, 1966, 1962, 1958, 1954, 1952, 1948, 1947, 1942, 1941, 1937, 1933, 1931, 1928, 1926, 1924, 1921
1012 HILL ST	2014, 2010, 2006, 1999, 1991, 1989, 1988, 1982, 1977, 1976, 1975, 1972, 1971, 1967, 1962, 1958, 1954, 1952, 1948, 1947, 1942, 1941, 1937, 1933, 1931, 1928, 1926, 1924, 1921
1014 HALL	2014, 2010, 2006, 1999, 1991, 1989, 1988, 1985, 1982, 1980, 1977, 1976, 1975, 1972, 1971, 1967, 1966, 1962, 1954, 1952, 1948, 1947, 1942, 1941, 1937, 1933, 1931, 1928, 1926, 1924, 1921
1014 HALL ST	2014, 2010, 2006, 1999, 1991, 1989, 1988, 1985, 1982, 1980, 1977, 1976, 1972, 1971, 1967, 1966, 1962, 1958, 1954, 1952, 1948, 1947, 1942, 1941, 1937, 1933, 1931, 1928, 1926, 1924, 1921
1014 HILL ST	2014, 2010, 2006, 1999, 1991, 1989, 1988, 1982, 1977, 1976, 1975, 1972, 1971, 1967, 1962, 1958, 1954, 1952, 1948, 1947, 1942, 1941, 1937, 1933, 1931, 1928, 1926, 1924, 1921
1015 HALL	2014, 2010, 1999, 1991, 1989, 1988, 1985, 1982, 1980, 1977, 1976, 1975, 1972, 1971, 1967, 1966, 1962, 1954, 1952, 1948, 1947, 1942, 1941, 1937, 1933, 1931, 1928, 1926, 1924, 1921
1015 HALL ST	2014, 2010, 1991, 1989, 1988, 1985, 1982, 1980, 1977, 1976, 1972, 1971, 1967, 1966, 1962, 1958, 1954, 1952, 1948, 1947, 1942, 1941, 1937, 1933, 1931, 1928, 1926, 1924, 1921

FINDINGS

<u>Address Researched</u>	<u>Address Not Identified in Research Source</u>
1015 HILL ST	2014, 2010, 2006, 1999, 1989, 1988, 1982, 1977, 1976, 1975, 1972, 1971, 1967, 1962, 1958, 1954, 1952, 1948, 1947, 1942, 1941, 1937, 1933, 1931, 1928, 1926, 1924, 1921
1016 HALL	2014, 2010, 2006, 1999, 1991, 1989, 1988, 1985, 1982, 1980, 1977, 1976, 1975, 1972, 1971, 1967, 1966, 1962, 1954, 1952, 1948, 1947, 1942, 1941, 1937, 1933, 1931, 1928, 1926, 1924, 1921
1016 HILL ST	2014, 2010, 2006, 1999, 1991, 1989, 1988, 1985, 1982, 1980, 1977, 1976, 1975, 1972, 1971, 1967, 1962, 1958, 1954, 1952, 1948, 1947, 1942, 1941, 1937, 1933, 1931, 1928, 1926, 1924, 1921
1017 HALL	2014, 2010, 1999, 1991, 1989, 1988, 1985, 1982, 1980, 1977, 1976, 1975, 1972, 1971, 1967, 1966, 1962, 1954, 1952, 1948, 1947, 1942, 1941, 1937, 1933, 1931, 1928, 1926, 1924, 1921
1017 HALL ST	2014, 2010, 2006, 1991, 1989, 1988, 1985, 1982, 1980, 1977, 1976, 1972, 1971, 1967, 1966, 1962, 1958, 1954, 1952, 1948, 1947, 1942, 1941, 1937, 1933, 1931, 1928, 1926, 1924, 1921
1017 HILL ST	2014, 2010, 2006, 1999, 1989, 1988, 1982, 1977, 1976, 1975, 1972, 1971, 1967, 1962, 1958, 1954, 1952, 1948, 1947, 1942, 1941, 1937, 1933, 1931, 1928, 1926, 1924, 1921
1102 WYATT	2014, 2010, 2006, 1999, 1991, 1989, 1988, 1985, 1982, 1980, 1977, 1976, 1975, 1972, 1971, 1967, 1966, 1962, 1958, 1954, 1952, 1948, 1942, 1937, 1933, 1931, 1928, 1926, 1924, 1921
1102 WYATT ST	2014, 2010, 2006, 1999, 1991, 1989, 1988, 1985, 1982, 1980, 1977, 1976, 1975, 1972, 1971, 1967, 1962, 1958, 1954, 1952, 1948, 1947, 1942, 1941, 1937, 1933, 1931, 1928, 1926, 1924, 1921
1103 WYATT	2014, 2010, 2006, 1999, 1991, 1989, 1988, 1985, 1982, 1980, 1977, 1976, 1975, 1972, 1971, 1967, 1966, 1962, 1958, 1954, 1952, 1948, 1947, 1942, 1937, 1933, 1931, 1928, 1926, 1924, 1921
1110 WYATT	2014, 2010, 2006, 1999, 1991, 1989, 1988, 1985, 1982, 1980, 1977, 1976, 1975, 1972, 1971, 1967, 1966, 1962, 1958, 1954, 1952, 1948, 1942, 1937, 1933, 1931, 1928, 1926, 1924, 1921
1110 WYATT ST	2014, 2010, 2006, 1989, 1988, 1982, 1977, 1976, 1972, 1967, 1962, 1958, 1954, 1952, 1948, 1947, 1942, 1941, 1937, 1933, 1931, 1928, 1926, 1924, 1921
1112 WYATT	2014, 2010, 2006, 1999, 1991, 1989, 1988, 1985, 1982, 1980, 1977, 1976, 1975, 1972, 1971, 1967, 1966, 1962, 1958, 1954, 1952, 1948, 1942, 1941, 1937, 1933, 1931, 1928, 1926, 1924, 1921
1112 WYATT ST	2014, 2010, 2006, 1999, 1991, 1989, 1988, 1985, 1982, 1980, 1977, 1976, 1975, 1972, 1967, 1962, 1958, 1954, 1952, 1948, 1947, 1942, 1941, 1937, 1933, 1931, 1928, 1926, 1924, 1921
1114 WYATT	2014, 2010, 1999, 1991, 1989, 1988, 1985, 1982, 1980, 1977, 1976, 1975, 1972, 1971, 1967, 1966, 1962, 1958, 1954, 1952, 1948, 1942, 1941, 1937, 1933, 1931, 1928, 1926, 1924, 1921
1114 WYATT ST	2014, 2010, 2006, 1989, 1988, 1982, 1977, 1976, 1972, 1967, 1962, 1958, 1954, 1952, 1948, 1947, 1942, 1941, 1937, 1933, 1931, 1928, 1926, 1924, 1921
1115 WYATT	2014, 2010, 1999, 1991, 1989, 1988, 1985, 1982, 1980, 1977, 1976, 1975, 1972, 1971, 1967, 1966, 1962, 1958, 1954, 1952, 1948, 1942, 1941, 1937, 1933, 1931, 1928, 1926, 1924, 1921
1115 WYATT ST	2014, 2010, 2006, 1991, 1989, 1988, 1982, 1977, 1976, 1972, 1967, 1962, 1958, 1954, 1952, 1948, 1947, 1942, 1941, 1937, 1933, 1931, 1928, 1926, 1924, 1921
1115 Wyatt St	2006, 1999, 1991, 1989, 1988, 1985, 1982, 1980, 1977, 1976, 1975, 1972, 1971, 1967, 1966, 1962, 1958, 1954, 1952, 1948, 1947, 1942, 1941, 1937, 1933, 1931, 1928, 1926, 1924, 1921

FINDINGS

Address Researched

Address Not Identified in Research Source

1700 GREENWOOD AVE S	2014, 2010, 2006, 1999, 1991, 1989, 1988, 1985, 1982, 1977, 1976, 1972, 1971, 1967, 1966, 1962, 1958, 1954, 1952, 1948, 1947, 1942, 1941, 1937, 1933, 1931, 1928, 1926, 1924, 1921
1704 GREENWOOD AVE S	2014, 2010, 2006, 1999, 1991, 1989, 1988, 1985, 1982, 1977, 1976, 1972, 1967, 1962, 1958, 1954, 1952, 1948, 1947, 1942, 1941, 1937, 1933, 1931, 1928, 1926, 1924, 1921
1711 CRAWFORD	2014, 2010, 2006, 1999, 1991, 1989, 1988, 1985, 1982, 1980, 1977, 1976, 1975, 1972, 1971, 1967, 1966, 1962, 1958, 1954, 1952, 1948, 1947, 1942, 1937, 1933, 1931, 1928, 1926, 1924, 1921
1711 CRAWFORD AVE	2014, 2010, 1989, 1988, 1982, 1977, 1976, 1972, 1967, 1954, 1952, 1948, 1942, 1941, 1937, 1933, 1931, 1928, 1926, 1924, 1921
1711 GREENWOOD	2014, 2010, 1999, 1991, 1989, 1988, 1985, 1982, 1980, 1977, 1976, 1975, 1972, 1971, 1967, 1966, 1962, 1958, 1954, 1952, 1948, 1947, 1942, 1941, 1937, 1933, 1931, 1928, 1926, 1924, 1921
1714 S Washington Ave	2010, 2006, 1999, 1991, 1989, 1988, 1985, 1982, 1980, 1977, 1976, 1975, 1972, 1971, 1967, 1966, 1962, 1958, 1954, 1952, 1948, 1947, 1942, 1941, 1937, 1933, 1931, 1928, 1926, 1924, 1921
1714 WASHINGTON AVE S	2014, 2010, 2006, 1999, 1989, 1988, 1982, 1977, 1976, 1972, 1971, 1967, 1966, 1962, 1958, 1954, 1952, 1948, 1947, 1942, 1941, 1937, 1933, 1931, 1928, 1926, 1924, 1921
1715 S Washington Ave	2006, 1999, 1991, 1989, 1988, 1985, 1982, 1980, 1977, 1976, 1975, 1972, 1971, 1967, 1966, 1962, 1958, 1954, 1952, 1948, 1947, 1942, 1941, 1937, 1933, 1931, 1928, 1926, 1924, 1921
1715 WASHINGTON AVE S	2014, 2010, 2006, 1989, 1988, 1982, 1980, 1977, 1976, 1975, 1972, 1971, 1967, 1966, 1962, 1958, 1954, 1952, 1948, 1947, 1942, 1941, 1937, 1933, 1931, 1928, 1926, 1924, 1921
1718 WASHINGTON AVE S	2014, 2010, 2006, 1999, 1989, 1988, 1982, 1977, 1976, 1972, 1967, 1966, 1962, 1958, 1954, 1952, 1948, 1947, 1942, 1941, 1937, 1933, 1931, 1928, 1926, 1924, 1921
1719 TIOGA	2014, 2010, 1999, 1991, 1989, 1988, 1985, 1982, 1980, 1977, 1976, 1975, 1972, 1971, 1967, 1966, 1962, 1958, 1954, 1952, 1948, 1947, 1942, 1941, 1937, 1933, 1931, 1928, 1926, 1924, 1921
1719 TIOGA AVE	2014, 2010, 2006, 1989, 1988, 1982, 1977, 1976, 1972, 1967, 1962, 1958, 1954, 1952, 1948, 1947, 1942, 1941, 1937, 1933, 1931, 1928, 1926, 1924, 1921
1719 WASHINGTON AVE S	2014, 2010, 2006, 1989, 1988, 1982, 1980, 1977, 1976, 1975, 1972, 1971, 1967, 1966, 1962, 1958, 1954, 1952, 1948, 1947, 1942, 1941, 1937, 1933, 1931, 1928, 1926, 1924, 1921
1720 CRAWFORD AVE	2014, 2010, 2006, 1999, 1991, 1989, 1988, 1985, 1982, 1980, 1977, 1976, 1975, 1972, 1971, 1967, 1966, 1962, 1954, 1952, 1948, 1947, 1942, 1941, 1937, 1933, 1931, 1928, 1926, 1924, 1921
1720 TIOGA AVE	2014, 2010, 2006, 1999, 1991, 1989, 1988, 1985, 1982, 1977, 1976, 1975, 1972, 1971, 1967, 1966, 1962, 1958, 1954, 1952, 1948, 1947, 1942, 1941, 1937, 1933, 1931, 1928, 1926, 1924, 1921
1720 WASHINGTON AVE S	2014, 2010, 2006, 1999, 1989, 1988, 1982, 1980, 1977, 1976, 1972, 1967, 1962, 1958, 1954, 1952, 1948, 1947, 1942, 1941, 1937, 1933, 1931, 1928, 1926, 1924, 1921
1723 TIOGA	2014, 2010, 1999, 1991, 1989, 1988, 1985, 1982, 1980, 1977, 1976, 1975, 1972, 1971, 1967, 1966, 1962, 1958, 1954, 1952, 1948, 1947, 1942, 1941, 1937, 1933, 1931, 1928, 1926, 1924, 1921
1723 TIOGA AVE	2014, 2010, 2006, 1999, 1989, 1988, 1982, 1977, 1976, 1972, 1967, 1962, 1958, 1954, 1952, 1948, 1947, 1942, 1941, 1937, 1933, 1931, 1928, 1926, 1924, 1921

FINDINGS

Address Researched

Address Not Identified in Research Source

1723 WASHINGTON AVE S	2014, 2010, 2006, 1999, 1989, 1988, 1982, 1980, 1977, 1976, 1975, 1972, 1971, 1967, 1966, 1962, 1958, 1954, 1952, 1948, 1947, 1942, 1941, 1937, 1933, 1931, 1928, 1926, 1924, 1921
1724 CRAWFORD	2014, 2010, 2006, 1999, 1991, 1989, 1988, 1985, 1982, 1980, 1977, 1976, 1975, 1972, 1971, 1967, 1966, 1962, 1958, 1954, 1952, 1948, 1947, 1942, 1937, 1933, 1931, 1928, 1926, 1924, 1921
1724 CRAWFORD AVE	2014, 2010, 1989, 1988, 1982, 1977, 1976, 1972, 1967, 1954, 1952, 1948, 1942, 1941, 1937, 1933, 1931, 1928, 1926, 1924, 1921
1724 WASHINGTON AVE S	2014, 2010, 2006, 1999, 1991, 1989, 1988, 1982, 1977, 1976, 1972, 1967, 1962, 1958, 1954, 1952, 1948, 1947, 1942, 1941, 1937, 1933, 1931, 1928, 1926, 1924, 1921
1725 S Washington Ave	2014, 2006, 1999, 1991, 1989, 1988, 1985, 1982, 1980, 1977, 1976, 1975, 1972, 1971, 1967, 1966, 1962, 1958, 1954, 1952, 1948, 1947, 1942, 1941, 1937, 1933, 1931, 1928, 1926, 1924, 1921
1725 WASHINGTON AVE S	2014, 2010, 2006, 1989, 1988, 1982, 1980, 1977, 1976, 1975, 1972, 1971, 1967, 1966, 1962, 1958, 1954, 1952, 1948, 1947, 1942, 1941, 1937, 1933, 1931, 1928, 1926, 1924, 1921
1727 CRAWFORD	2014, 2010, 2006, 1999, 1991, 1989, 1988, 1985, 1982, 1980, 1977, 1976, 1975, 1972, 1971, 1967, 1966, 1962, 1958, 1954, 1952, 1948, 1947, 1942, 1937, 1933, 1931, 1928, 1926, 1924, 1921
1727 CRAWFORD AVE	2014, 2010, 1989, 1988, 1982, 1977, 1976, 1972, 1967, 1954, 1952, 1948, 1942, 1941, 1937, 1933, 1931, 1928, 1926, 1924, 1921
1727 TIOGA	2014, 2010, 1999, 1991, 1989, 1988, 1985, 1982, 1980, 1977, 1976, 1975, 1972, 1971, 1967, 1966, 1962, 1958, 1954, 1952, 1948, 1947, 1942, 1941, 1937, 1933, 1931, 1928, 1926, 1924, 1921
1727 TIOGA AVE	2014, 2010, 2006, 1989, 1988, 1982, 1977, 1976, 1972, 1967, 1962, 1958, 1954, 1952, 1948, 1947, 1942, 1941, 1937, 1933, 1931, 1928, 1926, 1924, 1921
1728 CRAWFORD AVE	2014, 2010, 1989, 1988, 1982, 1977, 1976, 1972, 1967, 1954, 1952, 1948, 1947, 1942, 1941, 1937, 1933, 1931, 1928, 1926, 1924, 1921
1730 S Washington Ave	2010, 2006, 1999, 1991, 1989, 1988, 1985, 1982, 1980, 1977, 1976, 1975, 1972, 1971, 1967, 1966, 1962, 1958, 1954, 1952, 1948, 1947, 1942, 1941, 1937, 1933, 1931, 1928, 1926, 1924, 1921
1730 WASHINGTON AVE S	2014, 2010, 2006, 1999, 1989, 1988, 1982, 1977, 1976, 1972, 1967, 1962, 1958, 1954, 1952, 1948, 1947, 1942, 1941, 1937, 1933, 1931, 1928, 1926, 1924, 1921
1731 TIOGA	2014, 2010, 1999, 1991, 1989, 1988, 1985, 1982, 1980, 1977, 1976, 1975, 1972, 1971, 1967, 1966, 1962, 1958, 1954, 1952, 1948, 1947, 1942, 1941, 1937, 1933, 1931, 1928, 1926, 1924, 1921
1731 TIOGA AVE	2014, 2010, 2006, 1989, 1988, 1982, 1977, 1976, 1972, 1967, 1962, 1958, 1954, 1952, 1948, 1947, 1942, 1941, 1937, 1933, 1931, 1928, 1926, 1924, 1921
1731 WASHINGTON AVE S	2014, 2010, 2006, 1999, 1989, 1988, 1982, 1980, 1977, 1976, 1975, 1972, 1971, 1967, 1966, 1962, 1958, 1954, 1952, 1948, 1947, 1942, 1941, 1937, 1933, 1931, 1928, 1926, 1924, 1921
1732 CRAWFORD AVE	2014, 2010, 1999, 1989, 1988, 1982, 1977, 1976, 1972, 1967, 1958, 1954, 1952, 1948, 1947, 1942, 1941, 1937, 1933, 1931, 1928, 1926, 1924, 1921
1734 CRAWFORD AVE	2014, 2010, 1999, 1989, 1988, 1982, 1977, 1976, 1972, 1967, 1958, 1954, 1952, 1948, 1947, 1942, 1941, 1937, 1933, 1931, 1928, 1926, 1924, 1921
1734 WASHINGTON AVE S	2014, 2010, 2006, 1989, 1988, 1982, 1977, 1976, 1972, 1967, 1966, 1962, 1958, 1954, 1952, 1948, 1947, 1942, 1941, 1937, 1933, 1931, 1928, 1926, 1924, 1921
1735 TIOGA AVE	2014, 2010, 2006, 1989, 1988, 1982, 1977, 1976, 1972, 1967, 1966, 1962, 1958, 1954, 1952, 1948, 1947, 1942, 1941, 1937, 1933, 1931, 1928, 1926, 1924, 1921

FINDINGS

Address Researched

Address Not Identified in Research Source

1735 WASHINGTON AVE S	2014, 2010, 2006, 1989, 1988, 1982, 1980, 1977, 1976, 1975, 1972, 1971, 1967, 1966, 1962, 1958, 1954, 1952, 1948, 1947, 1942, 1941, 1937, 1933, 1931, 1928, 1926, 1924, 1921
1736 CRAWFORD AVE	2014, 2010, 1989, 1988, 1982, 1977, 1976, 1972, 1967, 1958, 1954, 1952, 1948, 1947, 1942, 1941, 1937, 1933, 1931, 1928, 1926, 1924, 1921
1736 TIOGA	2014, 2010, 1999, 1991, 1989, 1988, 1985, 1982, 1980, 1977, 1976, 1975, 1972, 1971, 1967, 1966, 1962, 1958, 1954, 1952, 1948, 1947, 1942, 1941, 1937, 1933, 1931, 1928, 1926, 1924, 1921
1736 TIOGA AVE	2014, 2010, 2006, 1989, 1988, 1982, 1980, 1977, 1976, 1975, 1972, 1971, 1967, 1966, 1962, 1958, 1954, 1952, 1948, 1947, 1942, 1941, 1937, 1933, 1931, 1928, 1926, 1924, 1921
1736 WASHINGTON AVE S	2014, 2010, 2006, 1999, 1991, 1989, 1988, 1982, 1980, 1977, 1976, 1975, 1972, 1971, 1967, 1966, 1962, 1958, 1954, 1952, 1948, 1947, 1942, 1941, 1937, 1933, 1931, 1928, 1926, 1924, 1921
1737 CRAWFORD	2014, 2010, 2006, 1999, 1991, 1989, 1988, 1985, 1982, 1980, 1977, 1976, 1975, 1972, 1971, 1967, 1966, 1962, 1958, 1954, 1952, 1948, 1947, 1942, 1937, 1933, 1931, 1928, 1926, 1924, 1921
1737 CRAWFORD AVE	2014, 2010, 1989, 1988, 1982, 1977, 1976, 1972, 1967, 1958, 1954, 1952, 1948, 1942, 1941, 1937, 1933, 1931, 1928, 1926, 1924, 1921
1739 CRAWFORD	2014, 2010, 2006, 1999, 1991, 1989, 1988, 1985, 1982, 1980, 1977, 1976, 1975, 1972, 1971, 1967, 1966, 1962, 1958, 1954, 1952, 1948, 1947, 1942, 1937, 1933, 1931, 1928, 1926, 1924, 1921
1739 WASHINGTON AVE S	2014, 2010, 2006, 1989, 1988, 1982, 1980, 1977, 1976, 1975, 1972, 1971, 1967, 1966, 1962, 1958, 1954, 1952, 1948, 1947, 1942, 1941, 1937, 1933, 1931, 1928, 1926, 1924, 1921
822 HALL	2014, 2010, 2006, 1999, 1991, 1989, 1988, 1985, 1982, 1980, 1977, 1976, 1975, 1972, 1971, 1967, 1966, 1954, 1952, 1948, 1947, 1942, 1941, 1937, 1933, 1931, 1928, 1926, 1924, 1921
822 HALL ST	2014, 2010, 1999, 1991, 1989, 1988, 1985, 1982, 1980, 1977, 1976, 1972, 1971, 1967, 1966, 1962, 1958, 1954, 1952, 1948, 1947, 1942, 1941, 1937, 1933, 1931, 1928, 1926, 1924, 1921
822 HILL ST	2014, 2010, 2006, 1999, 1989, 1988, 1982, 1977, 1976, 1975, 1972, 1971, 1967, 1962, 1958, 1954, 1952, 1948, 1947, 1942, 1941, 1937, 1933, 1931, 1928, 1926, 1924, 1921
822 WYATT	2014, 2010, 2006, 1999, 1991, 1989, 1988, 1985, 1982, 1980, 1977, 1976, 1975, 1972, 1971, 1967, 1966, 1954, 1952, 1948, 1942, 1941, 1937, 1933, 1931, 1928, 1926, 1924, 1921
822 WYATT ST	2014, 2010, 2006, 1999, 1991, 1989, 1988, 1985, 1982, 1980, 1977, 1976, 1975, 1972, 1971, 1967, 1962, 1958, 1954, 1952, 1948, 1947, 1942, 1941, 1937, 1933, 1931, 1928, 1926, 1924, 1921
823 WYATT	2014, 2010, 2006, 1999, 1991, 1989, 1988, 1985, 1982, 1980, 1977, 1976, 1975, 1972, 1971, 1967, 1966, 1954, 1952, 1948, 1947, 1942, 1941, 1937, 1933, 1931, 1928, 1926, 1924, 1921
823 WYATT ST	2014, 2010, 2006, 1999, 1991, 1989, 1988, 1985, 1982, 1980, 1977, 1976, 1975, 1972, 1971, 1967, 1962, 1958, 1954, 1952, 1948, 1947, 1942, 1941, 1937, 1933, 1931, 1928, 1926, 1924, 1921
824 HALL	2014, 2010, 2006, 1999, 1991, 1989, 1988, 1985, 1982, 1980, 1977, 1976, 1975, 1972, 1971, 1967, 1966, 1954, 1952, 1948, 1947, 1942, 1941, 1937, 1933, 1931, 1928, 1926, 1924, 1921
824 HALL ST	2014, 2010, 1991, 1989, 1988, 1985, 1982, 1980, 1977, 1976, 1972, 1971, 1967, 1966, 1962, 1958, 1954, 1952, 1948, 1947, 1942, 1941, 1937, 1933, 1931, 1928, 1926, 1924, 1921

S. Martin Luther King Jr. Ave
S. Martin Luther King Jr. Ave
Clearwater, FL 33756

Inquiry Number: 5308374.3

May 23, 2018

Certified Sanborn® Map Report



6 Armstrong Road, 4th floor
Shelton, CT 06484
Toll Free: 800.352.0050
www.edrnet.com

Certified Sanborn® Map Report

05/23/18

Site Name:

S. Martin Luther King Jr. Ave
S. Martin Luther King Jr. Ave
Clearwater, FL 33756
EDR Inquiry # 5308374.3

Client Name:

Streamline Environmental
1821 Sahlman Drive Suite B
Tampa, FL 33605
Contact: Stephanie May



The Sanborn Library has been searched by EDR and maps covering the target property location as provided by Streamline Environmental were identified for the years listed below. The Sanborn Library is the largest, most complete collection of fire insurance maps. The collection includes maps from Sanborn, Bromley, Perris & Browne, Hopkins, Barlow, and others. Only Environmental Data Resources Inc. (EDR) is authorized to grant rights for commercial reproduction of maps by the Sanborn Library LLC, the copyright holder for the collection. Results can be authenticated by visiting www.edrnet.com/sanborn.

The Sanborn Library is continually enhanced with newly identified map archives. This report accesses all maps in the collection as of the day this report was generated.

Certified Sanborn Results:

Certification # 8D48-49BE-AFAE
PO # 443569
Project NA

UNMAPPED PROPERTY

This report certifies that the complete holdings of the Sanborn Library, LLC collection have been searched based on client supplied target property information, and fire insurance maps covering the target property were not found.



Sanborn® Library search results

Certification #: 8D48-49BE-AFAE

The Sanborn Library includes more than 1.2 million fire insurance maps from Sanborn, Bromley, Perris & Browne, Hopkins, Barlow and others which track historical property usage in approximately 12,000 American cities and towns. Collections searched:

- ✓ Library of Congress
- ✓ University Publications of America
- ✓ EDR Private Collection

The Sanborn Library LLC Since 1866™

Limited Permission To Make Copies

Streamline Environmental (the client) is permitted to make up to FIVE photocopies of this Sanborn Map transmittal and each fire insurance map accompanying this report solely for the limited use of its customer. No one other than the client is authorized to make copies. Upon request made directly to an EDR Account Executive, the client may be permitted to make a limited number of additional photocopies. This permission is conditioned upon compliance by the client, its customer and their agents with EDR's copyright policy; a copy of which is available upon request.

Disclaimer - Copyright and Trademark Notice

This Report contains certain information obtained from a variety of public and other sources reasonably available to Environmental Data Resources, Inc. It cannot be concluded from this Report that coverage information for the target and surrounding properties does not exist from other sources. NO WARRANTY EXPRESSED OR IMPLIED, IS MADE WHATSOEVER IN CONNECTION WITH THIS REPORT. ENVIRONMENTAL DATA RESOURCES, INC. SPECIFICALLY DISCLAIMS THE MAKING OF ANY SUCH WARRANTIES, INCLUDING WITHOUT LIMITATION, MERCHANTABILITY OR FITNESS FOR A PARTICULAR USE OR PURPOSE. ALL RISK IS ASSUMED BY THE USER. IN NO EVENT SHALL ENVIRONMENTAL DATA RESOURCES, INC. BE LIABLE TO ANYONE, WHETHER ARISING OUT OF ERRORS OR OMISSIONS, NEGLIGENCE, ACCIDENT OR ANY OTHER CAUSE, FOR ANY LOSS OF DAMAGE, INCLUDING, WITHOUT LIMITATION, SPECIAL, INCIDENTAL, CONSEQUENTIAL, OR EXEMPLARY DAMAGES. ANY LIABILITY ON THE PART OF ENVIRONMENTAL DATA RESOURCES, INC. IS STRICTLY LIMITED TO A REFUND OF THE AMOUNT PAID FOR THIS REPORT. Purchaser accepts this Report "AS IS". Any analyses, estimates, ratings, environmental risk levels or risk codes provided in this Report are provided for illustrative purposes only, and are not intended to provide, nor should they be interpreted as providing any facts regarding, or prediction or forecast of, any environmental risk for any property. Only a Phase I Environmental Site Assessment performed by an environmental professional can provide information regarding the environmental risk for any property. Additionally, the information provided in this Report is not to be construed as legal advice. Copyright 2018 by Environmental Data Resources, Inc. All rights reserved. Reproduction in any media or format, in whole or in part, of any report or map of Environmental Data Resources, Inc., or its affiliates, is prohibited without prior written permission.

EDR and its logos (including Sanborn and Sanborn Map) are trademarks of Environmental Data Resources, Inc. or its affiliates. All other trademarks used herein are the property of their respective owners.