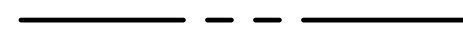



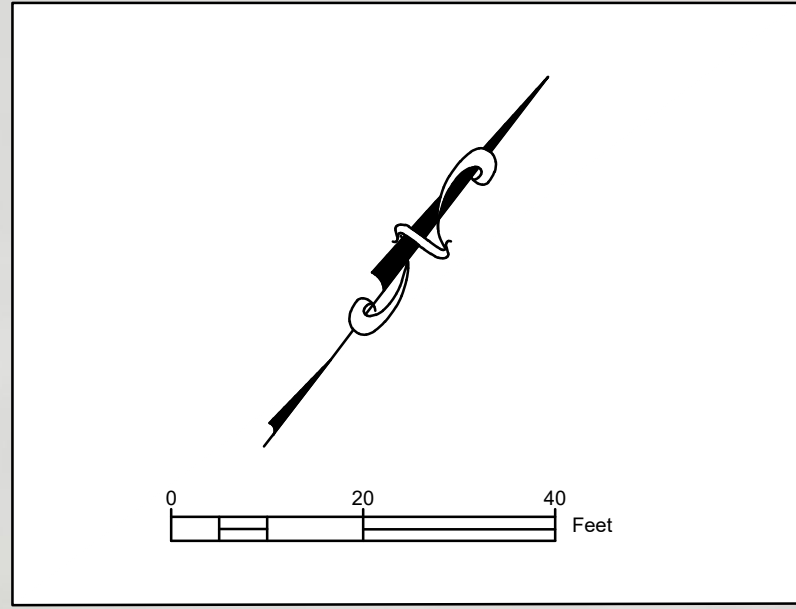


FILE: S:\LAND PROJECTS_2021\210907 BLAKE TAYLOR MARINA ON LAKE BUCHANNAN\PLANNING\210907_BASE_CLM.DWG PLOTTED BY: USER ON: 08/10/2022 2:44 PM

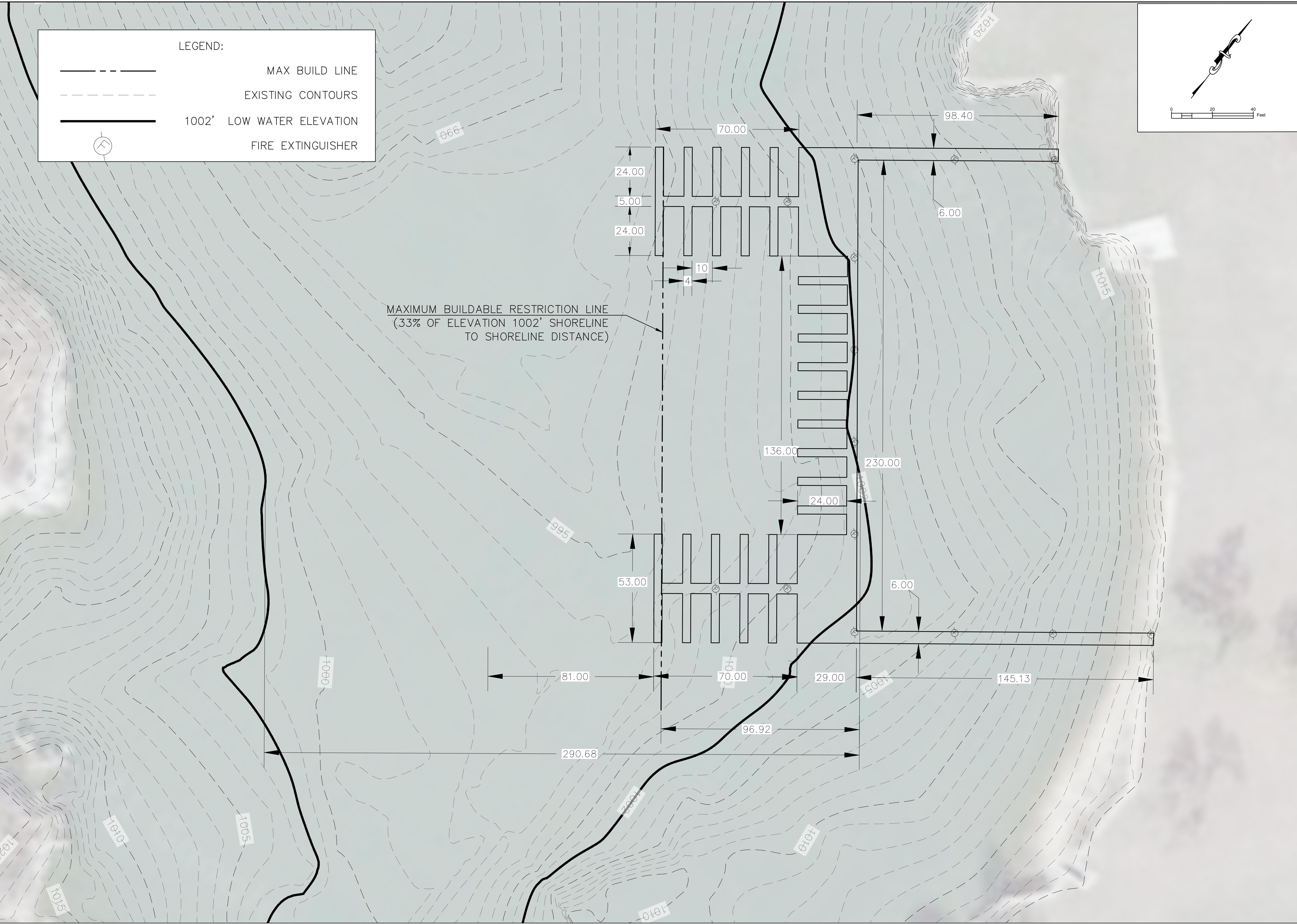
LEGEND:

-  MAX BUILD LINE
-  EXISTING CONTOURS
-  1002' LOW WATER ELEVATION
-  FIRE EXTINGUISHER



Wills Environmental Engineering, Inc.
 CONSULTING ENGINEERS
 TX REGISTRATION NO. F-2782
 310 MAIN STREET, MARBLE FALLS, TEXAS 78654
 • (800) 668-3566 • FAX (830) 683-5362 • E-mail: tpumlee@wills-engineering.com

MAXIMUM BUILDABLE RESTRICTION LINE
 (33% OF ELEVATION 1002' SHORELINE
 TO SHORELINE DISTANCE)



DATE	BY	REVISIONS	NO.	DRAWN BY	CHECKED BY	ISSUE DATE
				CLM	WAP	4/13/2022

BLAKE TAYLOR MARINA ON LAKE BUCHANNAN
 BLAKE TAYLOR OWNER
 OVERALL SITE PLAN

SEAL
 THIS DOCUMENT IS RELEASED FOR THE PURPOSE OF INTERIM REVIEW AND MARK-UP UNDER THE AUTHORITY OF WILLIAM A. PLUMLEE, P.E. 89777 OR April 14, 2022. IT IS NOT TO BE USED FOR CONSTRUCTION, BIDDING, AND/OR PERMITTING PURPOSES.

JOB No.	210907
SCALE:	1" = 20'
SHEET No. of SHEETS	OSP