



- 17 NOTES FOR BEST MANAGEMENT PRACTICES / STORM WATER QUALITY REQUIREMENTS

- ## 2 SITE DEVELOPMENT NOTES & LEGEND

- 

 (E) LANDSCAPE TREE TO REMAIN

 (E) LANDSCAPE TREE TO BE REMOVED 
- -- --- PROPERTY BOUNDARY

 --- SETBACKS

 --- E (N) POWER, PHONE & CATV IN SHARED TRENCH

 --- SS (N) 4" ABS WASTE LINE

 --- W (N) 3/4" PVC WATER LINE - MIN OF 12" BELOW GRADE

 --- LPS (N) LPS SERVICE LINE

 --- > (N) DRAINAGE SWALE

 --- -- --- (N) PERFORATED FOOTING DRAIN / FRENCH DRAIN
- FD ● = FOUND SURVEY MONUMENT - RECORD OF SURVEY BOOK 12, PAGE 123

 ● = 60D NAIL (SURVEY POINT)
- ICV = IRRIGATION CONTROL VALVE

 □ EOB = ELECTRICAL OUTLET BOX

 @ HB = HOSE BIB

 @ SP = SPRINKLER
- X-TG = TOP CONCRETE ELEVATION

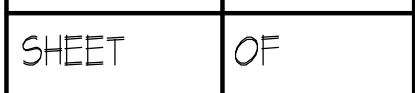
 500.00

 X-TD = TOP WOOD DECK ELEVATION

 500.00
- (N) 4'-12" DIAMETER ORGANIC FIBER ROLLS FOR EROSION CONTROL DURING CONSTRUCTION



SCALE: 1"=10'-0"



$X = X$	1
---------	---