



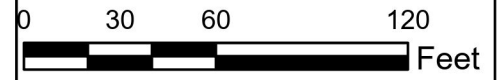
PIEDMONT ENVIRONMENTAL ASSOCIATES, P.A.

DETAILED SOIL MAP - 156 SCHOOL RD, +/- 6 ACRES

216 S. Swing Rd. Suite 1
Greensboro, NC 27409
piedmontsoil.com

Job# 2718
Date: October 11, 2021
Client: Hike Asheville
County: Polk

1" = 60 ft




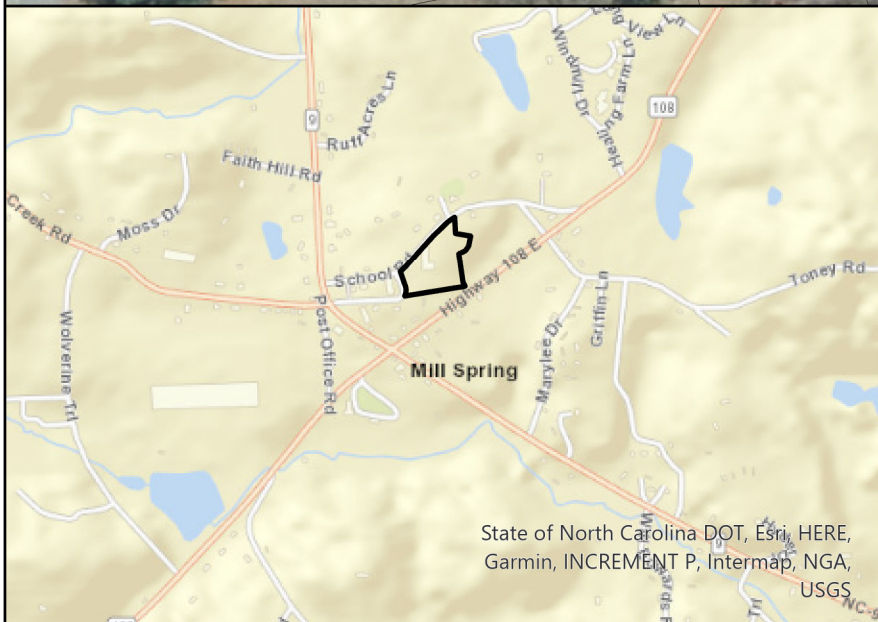
+/- 9100 sqft

+/- 4500 sqft

+/- 8000 sqft

+/- 5000 sqft

+/- 26,800 sqft



Legend

- ST existing tank
- well
- property corners
- well setback
- approx exist drainfield
- usable soil area system
- Conv
- Saprolite
- subject property

State of North Carolina DOT, Esri, HERE, Garmin, INCREMENT P, Intermap, NGA, USGS

© CGIA, Maxar, Microsoft