



FREWAY PLAZA

212 S ATLANTIC BLVD | LOS ANGELES, CA 90022

A 14,276 SQUARE FOOT, 90% OCCUPIED VALUE-ADD SHOPPING CENTER IDEALLY
LOCATED DIRECTLY off the CALIFORNIA STATE ROUTE 60 POMONA FREEWAY in the
DENSE, URBAN INFILL LOS ANGELES COUNTY SUBMARKET of EAST LOS ANGELES, CA.

FREEWAY PLAZA
212 S ATLANTIC BLVD | LOS ANGELES, CA 90022

EXCLUSIVELY LISTED BY:

BRANDON MICHAELS

Senior Managing Director of Investments
Senior Director, National Retail Group
Tel: 818.212.2794
brandon.michaels@marcusmillichap.com
CA License: 01434685
www.BrandonMichaelsGroup.com

CONFIDENTIALITY AND DISCLAIMER

The information contained in the following Marketing Brochure is proprietary and strictly confidential. It is intended to be reviewed only by the party receiving it from Marcus & Millichap and should not be made available to any other person or entity without the written consent of Marcus & Millichap. This Marketing Brochure has been prepared to provide summary, unverified information to prospective purchasers, and to establish only a preliminary level of interest in the subject property. The information contained herein is not a substitute for a thorough due diligence investigation. Marcus & Millichap has not made any investigation, and makes no warranty or representation, with respect to the income or expenses for the subject property, the future projected financial performance of the property, the size and square footage of the property and improvements, the presence or absence of contaminating substances, PCB's or asbestos, the compliance with State and Federal regulations, the physical condition of the improvements thereon, or the financial condition or business prospects of any tenant, or any tenant's plans or intentions to continue its occupancy of the subject property. The information contained in this Marketing Brochure has been obtained from sources we believe to be reliable; however, Marcus & Millichap has not verified, and will not verify, any of the information contained herein, nor has Marcus & Millichap conducted any investigation regarding these matters and makes no warranty or representation whatsoever regarding the accuracy or completeness of the information provided. All potential buyers must take appropriate measures to verify all of the information set forth herein. Marcus & Millichap is a service mark of Marcus & Millichap Real Estate Investment Services, Inc. © 2018 Marcus & Millichap. All rights reserved.

SPECIAL COVID-19 NOTICE

All potential buyers are strongly advised to take advantage of their opportunities and obligations to conduct thorough due diligence and seek expert opinions as they may deem necessary, especially given the unpredictable changes resulting from the continuing COVID-19 pandemic. Marcus & Millichap has not been retained to perform, and cannot conduct, due diligence on behalf of any prospective purchaser. Marcus & Millichap's principal expertise is in marketing investment properties and acting as intermediaries between buyers and sellers. Marcus & Millichap and its investment professionals cannot and will not act as lawyers, accountants, contractors, or engineers. All potential buyers are admonished and advised to engage other professionals on legal issues, tax, regulatory, financial, and accounting matters, and for questions involving the property's physical condition or financial outlook. Projections and pro forma financial statements are not guarantees and, given the potential volatility created by COVID-19, all potential buyers should be comfortable with and rely solely on their own projections, analyses, and decision-making.

NON-ENDORSEMENT NOTICE

Marcus & Millichap is not affiliated with, sponsored by, or endorsed by any commercial tenant or lessee identified in this marketing package. The presence of any corporation's logo or name is not intended to indicate or imply affiliation with, or sponsorship or endorsement by, said corporation or Marcus & Millichap, its affiliates or subsidiaries, or any agent, product, service, or commercial listing of Marcus & Millichap, and is solely included for the purpose of providing tenant lessee information about this listing to prospective customers.

BMG TEAM:

STEVEN SCHECHTER

First Vice President Investments

EMIN GABRIMASSIHI

Associate

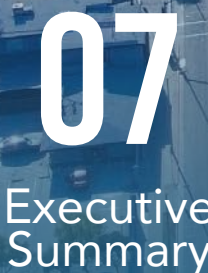
GARY WINFIELD

Associate

DANIEL GAMBOA

Associate

TABLE OF CONTENTS



07

Executive
Summary



08

Property Overview

14

Financial Analysis



16

Area Overview



MONTEREY PARK MARKETPLACE SHOPPING | 3.6 MILES



THE SHOPS AT MONTEBELLO
4.8 MILES



MONTEBELLO TOWN SQUARE
4.0 MILES



POMONA FREEWAY (249,000 VPD)

S ATLANTIC BLVD (38,624 VPD)

POMONA BLVD (4,144 VPD)

FREEWAY PLAZA

212 S ATLANTIC BLVD | LOS ANGELES, CA 90022



SUMMARY OF TERMS

Address	212 S Atlantic Blvd Los Angeles, CA 90022
Price	\$3,250,000
Building SF	14,276 SF
Lot Size	16,625 SF
Price/SF (Bldg)	\$228
Price/SF (Land)	\$195
Current CAP Rate	6.34%
CAP Rate - Converting Retail to NNN	8.01%
Occupancy	90%
Zoning	SP
APN	5250-022-034
Year Built	1989
Parking	46 Spaces; 3.22 Space(s) per 1000
Nearest Cross Streets	S Atlantic Blvd & Pomona Blvd
Traffic Counts	35,316 VPD
APN Number	142-081-01

FREEWAY PLAZA
212 S ATLANTIC BLVD | LOS ANGELES, CA 90022





COMMERCE CENTER SHOPPING MALL | 1.4 MILES



BANDINI

7-ELEVEN

POMONA BLVD (4,144 VPD)

S ATLANTIC BLVD (38,624 VPD)

POMONA FWY (249,000 VPD)

FREEWAY PLAZA

212 S ATLANTIC BLVD | LOS ANGELES, CA 90022

14,276 SF VALUE-ADD *Shopping Center* IN EAST LOS ANGELES, CA

A 14,276 square foot, 100% occupied value-add shopping center ideally located directly off the California State Route 60 Pomona Freeway in the dense, urban infill Los Angeles County submarket of East Los Angeles, CA.

The Brandon Michaels Group of Marcus & Millichap has been selected to exclusively market for sale Freeway Plaza, a 14,276 square foot two-story value-add shopping center situated on 16,625 SF of land located directly off the California State Route 60 Pomona Freeway on/off ramp along high trafficked S Atlantic Boulevard in the densely populated Los Angeles County submarket of East Los Angeles, CA. The center sits just north of the signalized intersection of S. Atlantic Boulevard and Pomona Boulevard, surrounded by strong national retailers and dense residential.

Freeway Plaza is currently 100% occupied to a seasoned tenant base of local tenants that ideally serve the immediate area. The average length of occupancy of the existing tenant base is 9.32 years, with most leases being month to month or expiring in the near term. Freeway Plaza contains 13 units, seven on the ground floor and six on the second story. The average unit size of the ground floor and second story units is 1,188 square feet and 934 square feet respectively.

These are ideal unit sizes that are easily leasable with minimal tenant improvement costs required between tenants. Current ground floor rents average \$1.74 per SF, gross, with second story rents averaging \$1.51 per SF gross. The flexibility in lease terms in conjunction with below market rents creates a unique value-add opportunity.

Freeway Plaza benefits from excellent visibility and frontage along highly trafficked S. Atlantic Boulevard, with 176' of linear frontage along S. Atlantic Boulevard and daily traffic counts exceeding 38,000 vehicles per day, with an additional 250,000 vehicles passing the center along the California State Route 60 Pomona Freeway. The site offers 46 surface parking spaces, a parking ratio of 3.22 per 1,000 square feet. The site sits on 16,625 square feet of land designated MC, major commercial, in the East Los Angeles Community Standards District.

INVESTMENT

HIGHLIGHTS

Value-Add Shopping Center Ideally Located Directly off the 60 Freeway

- 100% occupied shopping center with gross leases in place
- Seasoned local tenant base with an average length of occupancy of 9.32 years
- Current ground floor rents average \$1.74 per SF, gross, with second story rents averaging \$1.51 per SF, gross
- Short term or month to month leases in place
- 46 parking spaces; a parking ratio of 3.22 per 1,000 SF
- On-grade and subterranean parking
- Daily traffic counts north of 38,000 vehicles per day



Excellent Asset Fundamentals Ideally Positioned in a Dense, Urban Infill Los Angeles County Location

- Ideal unit sizes
- Ground floor units average 1,118 SF
- Second story units average 934 SF
- Excellent tenant operating history at this location
- Excellent visibility and frontage along S. Atlantic Boulevard, with more than 176' of linear frontage along E Rosecrans Avenue



Ideally Located Directly off the 60 Freeway Across from the Atlantic Metro Station

- Located directly off the 60 Freeway on/off ramps
- Just north of the signalized corner of S Atlantic Boulevard and Pomona Avenue
- 0.9 miles from East Los Angeles College, home to more than 37,000 students
- Within walking distance to the Atlantic Metro Station
- Strong retail trade area
- National retailers in the immediate area include, McDonald's, Pep Boys, Ralph's, Starbucks, Chipotle, Panda Express, Jamba Juice, Thrifty Drugs, AT& T, IHOP, Big 5, Boston Market, and CVS Pharmacy



Dense Immediate Submarket with Strong Underlying Demographics

- Over 38,519 people within one mile of the subject property, over 262,004 people within three miles, and over 713,407 people within five miles
- The immediate submarket boasts an average household income within one, three, and five miles of \$75,339, \$78,766, and \$77,881, respectively
- Median income within one, three, and five miles \$55,817, \$58,491, and \$57,729, respectively
- There are over 10,720 households within one mile of the subject property, and over 72,280 households within three miles
- The median home value in the immediate area is \$572,356





PROPERTY PHOTOS



FINANCIAL ANALYSIS

RENT ROLL

UNIT	TENANT	SF	FLR	%	LEASE START	LEASE EXPIRATION	INCREASES	OPTIONS	RENT	RENT/SF	TIME AT CENTER	TERM REMAINING	LEASE TYPE	PF RENT	PF RENT/ SF	PF LEASE TYPE
101	Infinite Glow Makeup	1,738	1	12.5%	6/15/2021	MTM	-	-	\$2,704.00	\$1.56	4.31 Year(s)	0.00 Year(s)	Gross	\$2,704.00	\$1.56	NNN
102	Care Ambulance	2,314	1	16.6%	11/1/2017	10/31/2027	CPI Annually	-	\$5,151.39	\$2.23	7.93 Year(s)	2.07 Year(s)	Gross	\$5,151.39	\$2.23	NNN
103	Dentist	1,010	1	7.3%	9/1/2000	10/12/2025	-	-	\$2,150.00	\$2.13	25.11 Year(s)	0.02 Year(s)	Gross	\$2,150.00	\$2.13	NNN
104	Garita	801	1	5.8%	5/1/2017	MTM	-	-	\$1,404.00	\$1.75	8.44 Year(s)	0.00 Year(s)	Gross	\$1,404.00	\$1.75	NNN
105	DC Fancy Nails	800	1	5.7%	4/1/2021	MTM	-	-	\$1,274.00	\$1.59	4.52 Year(s)	0.00 Year(s)	Gross	\$1,274.00	\$1.59	NNN
106	AM Dental Academy	750	1	5.4%	4/1/2009	9/30/2025	-	-	\$1,200.00	\$1.60	16.53 Year(s)	-0.02 Year(s)	Gross	\$1,200.00	\$1.60	NNN
107	Youqun Lu	900	1	6.5%	3/8/2014	MTM	-	-	\$2,400.00	\$2.67	11.59 Year(s)	0.00 Year(s)	Gross	\$2,400.00	\$2.67	NNN
201	Vacant	1,357	2	9.8%					\$-	\$-			Gross	\$2,239.05	\$1.65	Gross
202	Xigent Printing	833	2	6.0%	1/15/2024	1/15/2027			\$1,390.00	\$1.67	-	1.28 Year(s)	Gross	\$1,390.00	\$1.67	Gross
203	Rayas	967	2	6.9%	7/1/2022	7/31/2023	CPI (Min 3%)	1 x 1yr	\$1,599.00	\$1.65	3.27 Year(s)	-2.19 Year(s)	Gross	\$1,599.00	\$1.65	Gross
204	Infinite Glow Makeup	803	2	5.8%	2/1/2024	2/1/2026	-	-	\$1,350.00	\$1.68	1.68 Year(s)	0.32 Year(s)	Gross	\$1,350.00	\$1.68	Gross
205	Rodriguez/ State Farm	810	2	5.8%	6/1/2007	MTM	-	-	\$1,326.00	\$1.64	18.36 Year(s)	0.00 Year(s)	Gross	\$1,326.00	\$1.64	Gross
206	Atlantic Injury Center	833	2	6.0%	5/15/2021	MTM	-	-	\$1,531.00	\$1.84	4.40 Year(s)	0.00 Year(s)	Gross	\$1,531.00	\$1.84	Gross
		13,916		100%					\$23,479.39	\$1.87	9.65 Year(s)	0.12 Year(s)		\$25,718.44	\$1.85	

ANNUALIZED OPERATING DATA

INCOME AND EXPENSE	CURRENT	PRO FORMA
Scheduled Lease Income	\$281,753	\$308,621
CAM Reimbursement	\$0	\$45,210
Additional Income	\$0	\$0
Effective Gross Income	\$281,753	\$353,831
Vacancy	\$0	\$17,692
Expenses	\$75,681	\$75,681
Net Operating Income	\$206,072	\$260,458
EXPENSE BREAKDOWN	PER YEAR	PER SF
Property Taxes @ 1.25%	\$40,625	\$2.85/SF
Insurance	\$13,000	\$0.91/SF
Gardening	\$4,800	\$0.34/SF
Pest	\$900	\$0.06/SF
Trash	\$2,844	\$0.20/SF
Elevator	\$2,412	\$0.17/SF
Utilites	\$11,100	\$0.78/SF
Total	\$75,681	\$5.30/\$0.44

OCCUPANCY	ENTIRE CENTER	GROUND FLOOR (60%)	SECOND FLOOR (40%)
Occupancy	90.2%	100.0%	75.8%
Vacancy	9.8%	0.0%	24.2%
# of Units	13	7	6
Occupied Units	12	7	5
Occupied SF	12,559	8,313	4,246
Vacant SF	1,357	0	1,357
Leaseable SF	13,916	8,313	5,603
Average Unit SF	1,070	1,188	934
Rent/Month	\$23,479	\$16,283.39	\$7,196.00
Rent/SF	\$1.87	\$1.96	\$1.69

PRICING

Price	\$3,250,000
Building SF	14,276 SF
Lot Size	16,625 SF
Price/SF (Bldg)	\$228
Price/SF (Land)	\$195
Current CAP Rate	6.34%
CAP Rate - Converting Retail to NNN	8.01%
Occupancy:	90%
Zoning	SP
APN:	5250-022-034
Year Built	1989
Parking:	3.22 Space(s) per 1000
Nearest Cross Street:	S Atlantic Blvd & Pomona Blvd
Traffic Counts	35,316 VPD

LEASE ROLLOVER SCHEDULE	MTM	2024	2025	2026	2027+
SF	5,882	0	1,760	803	3,147
%	42.27%	0.00%	12.65%	5.77%	22.61%

OCCUPANCY HISTORY	< 1 YEAR	1 - 3 YEARS	3 - 5 YEARS	5 - 10 YEARS	> 10 YEARS
SF	0	1,636	4,338	3,115	3,470
%	0.00%	11.76%	31.17%	22.38%	24.94%

EAST LOS ANGELES, CA

LOCATION

Freeway Plaza is ideally located in the heart of East Los Angeles directly off the California State Route 60 Pomona Freeway amongst a sea of national credit tenants, less than one mile from East Los Angeles College.

Freeway Plaza is located in East Los Angeles, CA, or East L.A., often referred to by locals as “East Los”, an unincorporated area in Los Angeles County, California, United States. Freeway Plaza is ideally positioned along S. Atlantic Boulevard in one of East L.A.’s primary retail trade areas, just north of the signalized intersection of S. Atlantic Boulevard and Pomona Boulevard.

Freeway Plaza is located 0.9 of a mile from East Los Angeles College, a public community college home to over 37,000 students. The signalized intersection of S. Atlantic Boulevard and Pomona Boulevard, just two parcels south of the center, is home to McDonald’s and Pep Boys. Directly across from the center sits a three-story metro station parking structure. The Atlantic Metro Station is within walking distance to the



BELVEDERE PARK LAKE

center at the corner of S. Atlantic Boulevard and Pomona Boulevard. Adjacent to East LA College, directly northeast of the center is a Ralph’s anchored shopping center home to national tenants including Starbucks, Chipotle, Panda Express, Jamba Juice, Thrifty Drugs, AT& T, IHOP, Big 5, and Boston Market. Across from that center sits a CVS Pharmacy anchored center with features a strong mix of retailers.

The property’s excellent access to a variety of Southern California freeways including the 60 Freeway via S. Atlantic Boulevard as well as the 710 Freeway to its north and the 5 Freeway to the west. The center is east of the Citadel Outlets and The Commerce Casino & Hotel, both strong Los Angeles County destinations. The city of Commerce, CA sits west of the center, and features dense industrial along the 5 and 710 Freeways.

Freeway Plaza benefits from a dense population in the immediate area, with over 38,519 people within one mile of the subject property, over 262,004 people within three miles, and over 713,407 people within five miles. The immediate submarket boasts an average household income within one, three, and five miles of \$75,339, \$78,766, and \$77,881, respectively, with a median income within one, three, and five miles \$55,817, \$58,491, and \$57,729 respectively. There are over 10m720 households within one mile of the subject property, and over 72,280 households within three miles. The median home value in the immediate area is \$572,356.

FREEWAY PLAZA
212 S ATLANTIC BLVD | LOS ANGELES, CA 90022



EAST LOS ANGELES COLLEGE

CLOSE PROXIMITY TO POPULAR DESTINATIONS

Freeway Plaza is located 0.9 of a mile from East Los Angeles College, a public community college home to over 37,000 students. The signalized intersection of S. Atlantic Boulevard and Pomona Boulevard, just two parcels south of the center, is home to McDonald's and Pep Boys. Directly across from the center sits a three-story metro station parking structure. The Atlantic Metro Station is within walking distance to the center at the corner of S. Atlantic Boulevard and Pomona Boulevard. Adjacent to East LA College, directly northeast of the center is a Ralph's anchored shopping center home to national tenants including Starbucks, Chipotle, Panda Express, Jamba Juice, Thrifty Drugs, AT&T, IHOP, Big 5, and Boston Market. Across from that center sits a CVS Pharmacy anchored center with features a strong mix of retailers.

EAST LOS ANGELES COLLEGE ▶
1.0 Miles from the Subject Property



◀ MONTEBELLO COUNTRY CLUB
1.7 Miles from the Subject Property

THE SHOPS AT MONTEBELLO ▶
4.8 Miles from the Subject Property

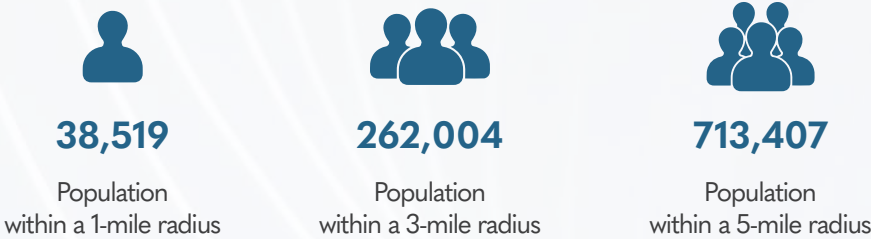


◀ QUIET CANNON EVENT CENTER
1.9 Miles from the Subject Property

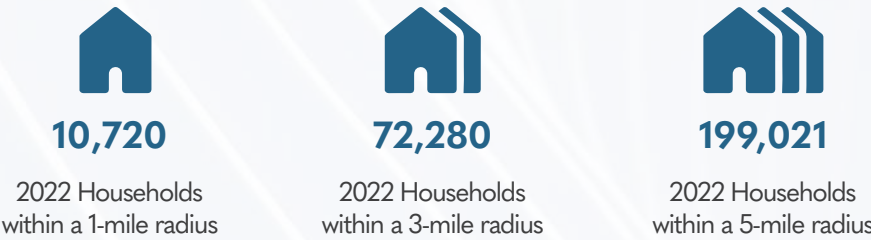


DEMOGRAPHICS

POPULATION



HOUSEHOLDS



AVGERAGE INCOME



MEDIAN INCOME



DEMOGRAPHICS	1 MILE	3 MILE	5 MILE
Population	38,519	262,004	713,407
Households	10,720	72,280	199,021
Average Household Size	3.5	3.5	3.5
Median Age	35.7	36.5	36.6
Owner Occupied Households	4,630	31,999	79,663
Renter Occupied Households	5,800	38,388	115,059
Average Household Income	\$75,339	\$78,766	\$77,881
Median Household Income	\$55,817	\$58,491	\$57,729
Businesses	1,256	9,505	29,000

FREEWAY PLAZA
212 S ATLANTIC BLVD | LOS ANGELES, CA 90022



Marcus & Millichap
BRANDON MICHAELS
GROUP

FREEWAY PLAZA

212 S ATLANTIC BLVD | LOS ANGELES, CA 90022

A 14,276 square foot, 90% occupied value-add shopping center ideally located directly off the California State Route 60 Pomona Freeway in the dense, urban infill Los Angeles County submarket of East Los Angeles, CA.