









- | | | | |
|---|--|---|-------------------------------|
|  | Clarington Business Park Area Boundary |  | Light Industrial 2 |
|  | Prestige Employment Corridor |  | Open Space |
|  | Prestige Employment Node |  | Environmental Protection Area |
|  | Light Industrial 1 |  | Proposed Storm Water Pond |

MAP A
LAND USE
AND PRIMARY ROADS

CLARINGTON ENERGY
 BUSINESS PARK
 SECONDARY PLAN

November, 2024
 OFFICE CONSOLIDATION