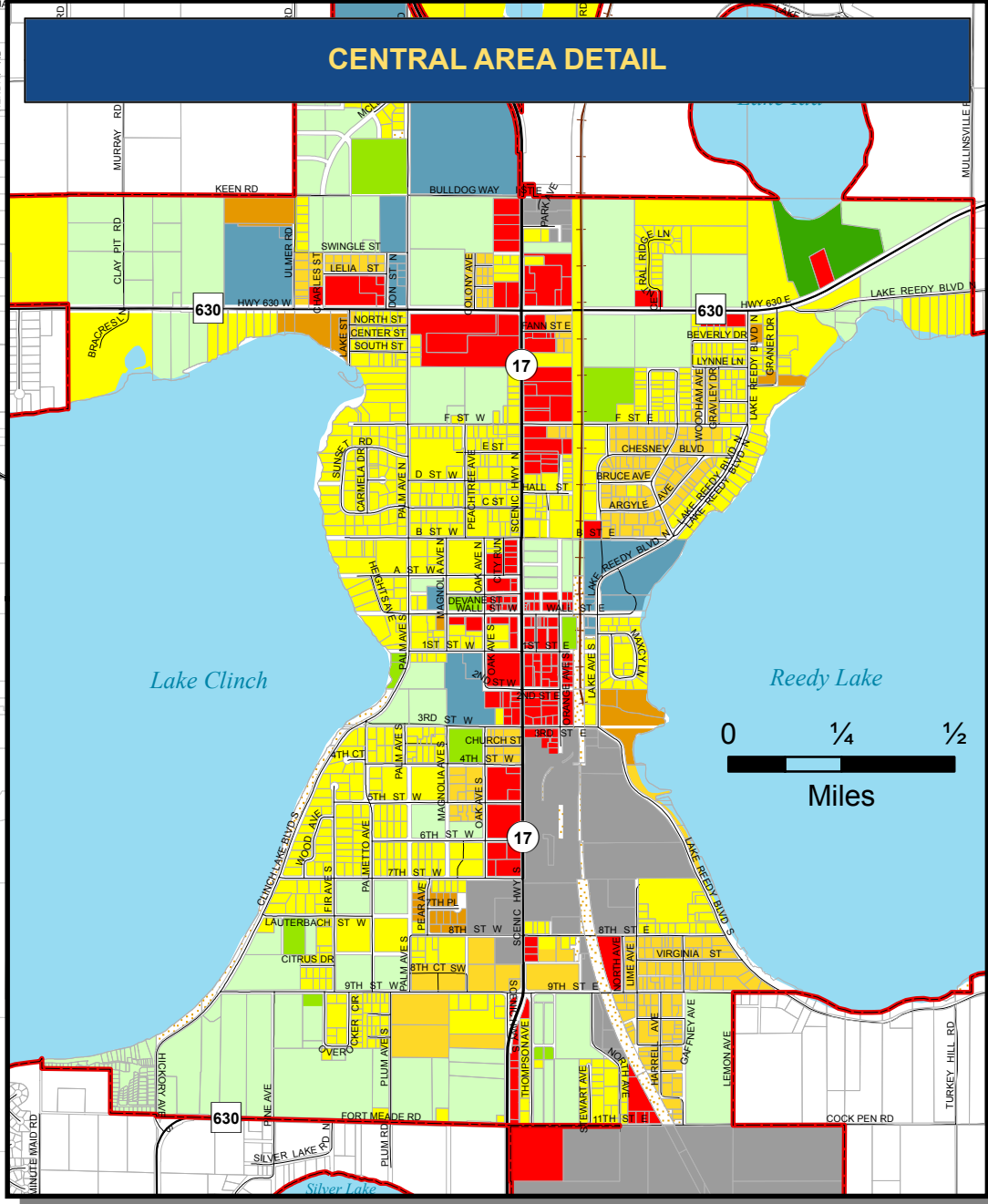
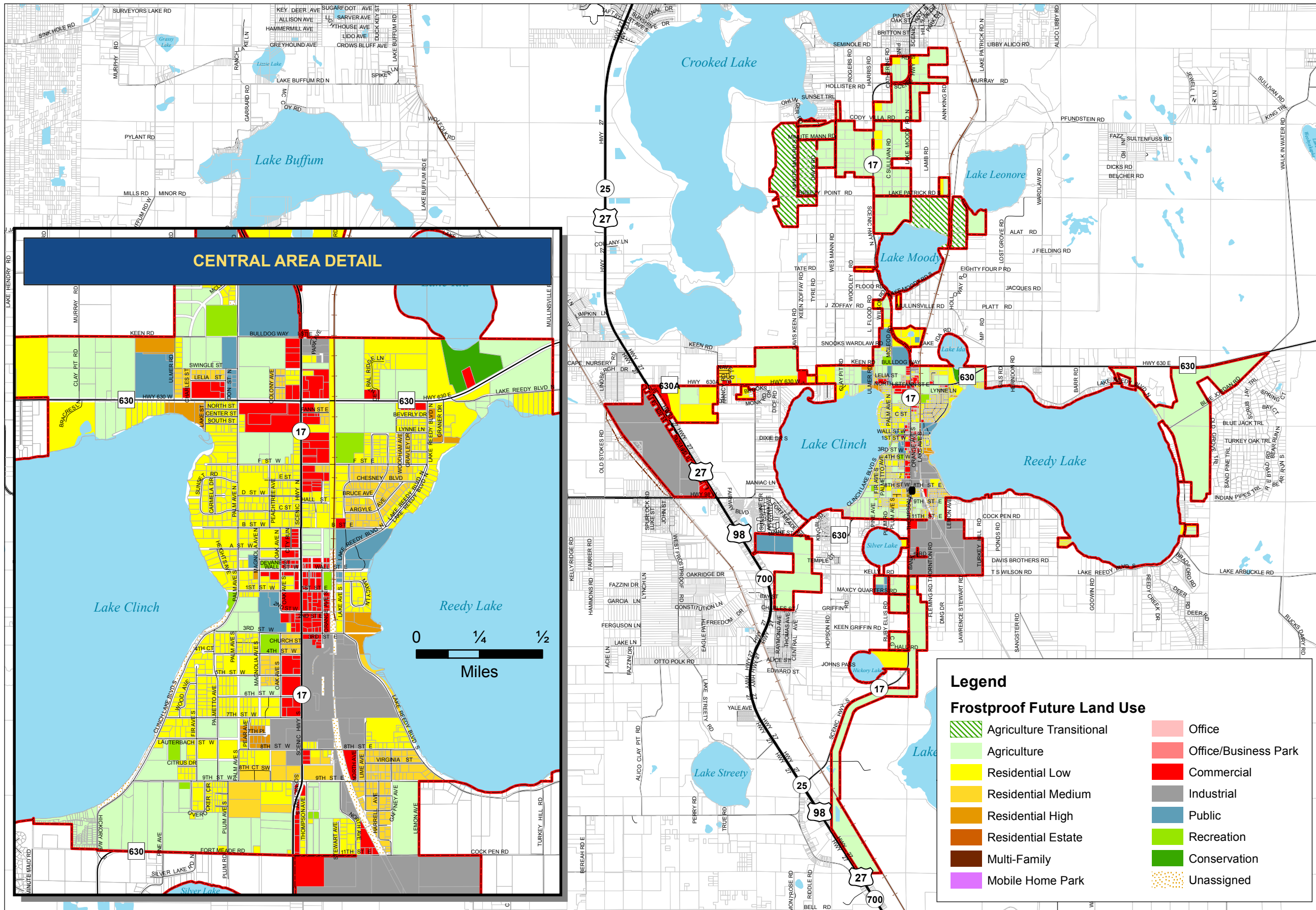

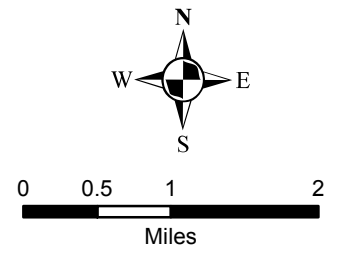


# CITY OF FROSTPROOF - 2030 FUTURE LAND USE MAP



- ### General Legend
- Frostproof City Boundary
  - Parcels
  - US Highways
  - State Roads
  - County Roads
  - Local Roads
  - Railroads
  - Water Bodies



City of Frostproof  
111 West 1st St.  
Frostproof, FL 33843  
Phone: (863) 635-7855  
www.cityoffrostproof.com



CENTRAL FLORIDA REGIONAL PLANNING COUNCIL  
555 East Church Street, Bartow, FL 33830-3931  
P.O. Box 2089, Bartow, FL 33831-2089  
(863) 534-7130 - Fax (863) 534-7138  
www.cfRPC.org

City Boundary Updated per  
Ordinance no. 10-16  
June 14, 2010

Future Land Use Updated per  
Ordinance no. 2016-12  
Sept, 2016

DISCLAIMER:  
The information on this map should be  
considered conceptual and subject to change.  
This map is not a survey.

Data Sources:  
Central Florida Regional Planning Council  
Florida Department of Transportation  
Polk County Property Appraiser  
City of Frostproof

- ### Legend
- #### Frostproof Future Land Use
- |  |                          |  |                      |
|--|--------------------------|--|----------------------|
|  | Agriculture Transitional |  | Office               |
|  | Agriculture              |  | Office/Business Park |
|  | Residential Low          |  | Commercial           |
|  | Residential Medium       |  | Industrial           |
|  | Residential High         |  | Public               |
|  | Residential Estate       |  | Recreation           |
|  | Multi-Family             |  | Conservation         |
|  | Mobile Home Park         |  | Unassigned           |