

DISCOVERY TRACT MO124b






Approx. 37 ac.

VICINITY MAP

MARCH 2019

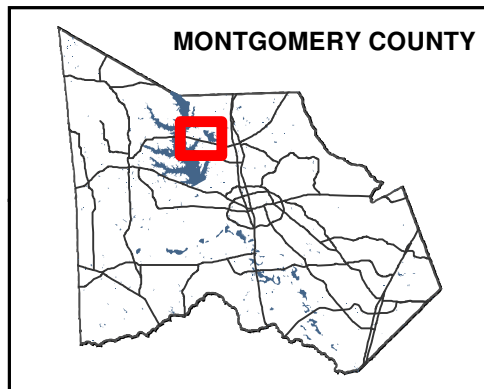
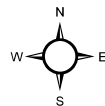
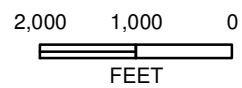
CITY OF CONROE ETJ
WILLIS I.S.D.

Legend

-  DISCOVERY TRACT
-  SCHOOL DISTRICTS
-  FWSD FRESH WATER SUPPLY DISTRICT
-  CCN SEWER BOUNDARIES
-  CCN WATER BOUNDARIES

DATA SOURCES: CCN BOUNDARIES- PUBLIC UTILITIES COMMISSION OF TEXAS, MUD - MCAD AND TCEQ,

*CCN BOUNDARIES FROM OFFICAL DATA RELEASE ARE OFTEN SHIFTED FROM ACTUAL BOUNDARY



AERIAL PHOTOGRAPH DATE: NEARMAP 2018

THIS PRODUCT IS FOR INFORMATIONAL PURPOSES AND MAY NOT HAVE BEEN PREPARED FOR OR BE SUITABLE FOR LEGAL, ENGINEERING, OR SURVEYING PURPOSES. IT DOES NOT REPRESENT AN ON-THE-GROUND SURVEY AND REPRESENTS ONLY THE APPROXIMATE RELATIVE LOCATION OF PROPERTY BOUNDARIES.

LJA ENGINEERING
2929 Briarpark Drive, Suite 600, Houston, Texas 77042
Phone 713.953.5200 TBPE F-1386
Fax 713.953.5026 TBPLS 10110501
LJA.com



MONTGOMERY COUNTY
Copyright nearmap 2015

Path: T:\0004\Exhibits\MO124b\MO124b_Vicinity.mxd