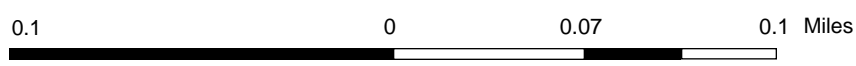





























Legend

- NCTCOG Freeways 4,514
- Streets Label 4,514
- Zoning Outline
- ⊠ Floodplain Permit Area
- Overlay Districts
 - <Null>
 - 21047
 - AO
 - APZ 1
 - APZ 2
 - CIRCLE PARK
 - CZ
 - DOWNTOWN URBAN
 - I-35W CENTRAL
 - I-35W NORTH
 - I-35W SOUTH
 - TCU
 - TUP 1
 - TUP 2
 - TUP 3
 - TUP 4
 - TUP 5
 - TUP 6
 - TUP 7
- Zoning Fill
 - AG - Agricultural
 - A-5; A-7.5; A-10; AR Single Family
 - A-2.5A; A-43- Residential (Single Family One-Acre +)
 - A-21- Residential (Single Family, 1/2 Acre)
 - MH- Residential (Manufactured Housing)
 - B; R1; R2- Low Density Residential
 - C; CR; D Multi Family
 - UR- Urban Residential
 - CF- Community Facility
 - ER; E; EP - Neighborhood Commercial
 - FR; F; G; OM- General Commercial
 - Mixed Use, Downtown, and Form Based Districts
 - IP; I- Light Industrial
 - J; K- Heavy Industrial
 - O-2; O-1- Floodplain
 - Planned Development (A-5; PD, A-5, PD, A-10; PD, A-5; PD, A-43)
 - Planned Development (A-21- Residential (Single Family, 1/2 Acre +))
 - Planned Development (AG- Agricultural)
 - Planned Development (J; K- Heavy Industrial)
 - Planned Development (IP; I- Light Industrial)
 - Planned Development (B; R1; R2- Low Density Residential)
 - Planned Development (C; CR; D Multi Family)



This product is for informational purposes and may not have been prepared for or be suitable for legal, engineering, or surveying purposes. The City of Fort Worth assumes no responsibility for the accuracy of said data.



-  Planned Development (ER; E; EP-Neighborhood Commercial)
-  Planned Development (CF - Community Facility)
-  Planned Development (UR - Urban Residential)
-  Planned Development (Mixed Use, Downtown, and Form Based Districts)
-  Federal Floodway Boundary
-  FEMA Floodplain Hazard Area
-  City Flood Risk Areas - Regulatory
-  Lots
-  City Limit
-  Extraterritorial Jurisdiction (ETJ)
-  Conditional Use Permits
-  Parker County Streets
-  Denton County Streets
-  NCTCOG Freeways 4,514
-  Streets 4,514
-  30
-  31 - 35
-  36 - 40
-  41 - 45
-  46 - 60
-  Rivers Polygon
-  Rivers and Streams
-  AOl_Erase
-  ETJ
-  Airports
-  Adjacent Cities
-  Lakes