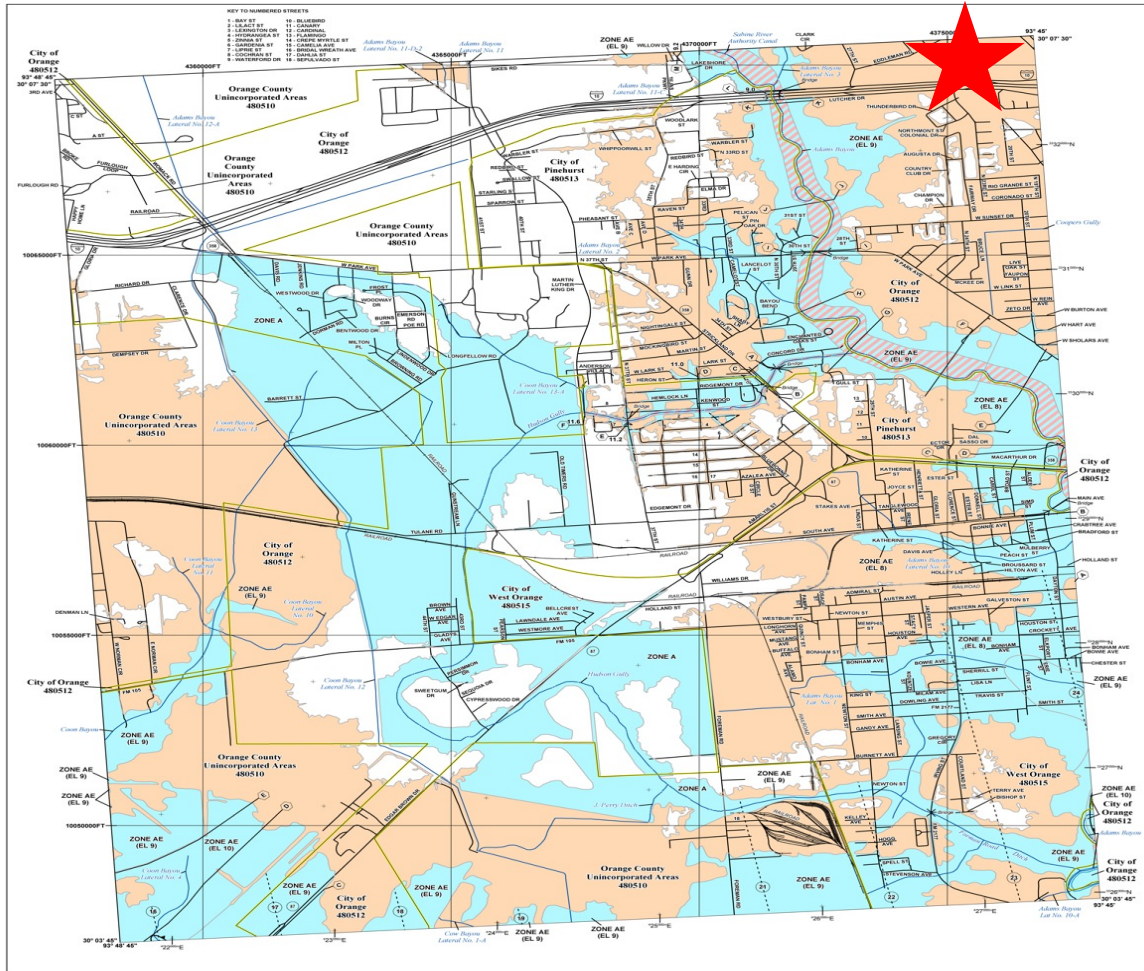


2208 Lutchter Dr
 Orange, TX. 77632
FEMA Map



**COLDWELL BANKER
 COMMERCIAL**
**ARNOLD AND
 ASSOCIATES**



FLOOD HAZARD INFORMATION

SEE FIS REPORT FOR DETAILED LEGEND AND INDEX MAP FOR FIRM PANEL LAYOUT
 THE INFORMATION DERIVED ON THIS MAP AND SUPPORTING
 DOCUMENTATION ARE ALSO AVAILABLE IN DIGITAL FORMATE AT
[HTTPS://MSC.FEMA.GOV](https://msc.fema.gov)

	Without Base Flood Elevation (BFE)
	Regulatory Floodway
	0.2% Annual Chance Flood Hazard. Areas of 1% annual chance flood with average depth less than one foot or with drainage areas of less than one square mile. (Zone X)
	Area with Reduced Flood Risk due to Levee (See Notes. (Zone D))
	Area with Flood Risk due to Levee (Zone D)
	Area of Minimal Flood Hazard. (Zone X)
	Area of Undetermined Flood Hazard (Zone D)
	Channel, Culvert, or Storm Sewer
	Levee, Dike, or Floodwall
	Cross Sections with 1% Annual Chance
	Water Surface Elevation
	Coastal Transect
	Coastal Transect Baseline
	Profile Baseline
	Hydrographic Feature
	Base Flood Elevation Line (BFE)
	Limit of Study
	Jurisdiction Boundary

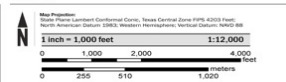
NOTES TO USERS

For information and questions about this Flood Insurance Risk Map (FIRM), available products associated with this map, and other information, please contact the FEMA National Flood Insurance Program (NFIP) at 1-800-358-3434. For more information on the NFIP, please visit www.fema.gov. This map is a product of the National Flood Insurance Program (NFIP) and is not a warranty, representation, or endorsement of any product or service. Many of these products can be obtained directly from the website.

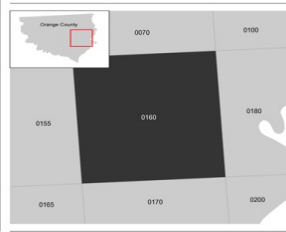
For information and questions about this FIRM, available products associated with this map, and other information, please contact the FEMA National Flood Insurance Program (NFIP) at 1-800-358-3434. For more information on the NFIP, please visit www.fema.gov. This map is a product of the National Flood Insurance Program (NFIP) and is not a warranty, representation, or endorsement of any product or service. Many of these products can be obtained directly from the website.

For information and questions about this FIRM, available products associated with this map, and other information, please contact the FEMA National Flood Insurance Program (NFIP) at 1-800-358-3434. For more information on the NFIP, please visit www.fema.gov. This map is a product of the National Flood Insurance Program (NFIP) and is not a warranty, representation, or endorsement of any product or service. Many of these products can be obtained directly from the website.

SCALE



PANEL LOCATOR



NATIONAL FLOOD INSURANCE PROGRAM
FLOOD INSURANCE RATE MAP
ORANGE COUNTY, TEXAS
 PANEL 160 of 250

COMMUNITY	NUMBER	PANEL	SUFFIX
CITY OF WEST ORANGE	480512	0160	D
CITY OF ORANGE	480512	0160	D
ORANGE COUNTY	480510	0160	D

VERSION NUMBER: 2.2.1.1
 MAP NUMBER: 48361C0160D
 EFFECTIVE DATE: DECEMBER 16, 2021

The information contained in this Marketing Brochure has been obtained from sources we believe to be reliable. However, Coldwell Banker Commercial has not and will not verify any of this information, nor has Coldwell Banker Commercial conducted any investigation regarding these matters. Coldwell Banker Commercial makes no guarantee, warranty or representation about the accuracy or completeness of any information provided.