

PHASE I ENVIRONMENTAL SITE ASSESSMENT

104 HUFF DRIVE
GREENVILLE, GREENVILLE COUNTY
SOUTH CAROLINA

Prepared For:
CMP Investments, LLC
11 Park Street, Suite 2
Montclair, New Jersey 07042

BLE Project Number J22-18082-01

July 12, 2022





TABLE OF CONTENTS

1.0 SUMMARY 1

2.0 INTRODUCTION 3

2.1 Purpose/Scope of Services 3

2.2 Assumptions, Limitations and Exceptions 4

2.3 Special Terms and Conditions (User Reliance) 5

2.4 Report Validity 5

3.0 SITE DESCRIPTION..... 7

3.1 Location and Description 7

3.2 Surrounding Area General Characteristics 7

3.3 Current Use of the Site 7

3.4 Current Use of Adjoining Properties 7

4.0 USER PROVIDED INFORMATION 8

4.1 Title Records 8

4.2 Environmental Liens or Activity and Land Use Limitations 8

4.3 Specialized Knowledge 8

4.4 Commonly Known or Reasonably Ascertainable Information 8

4.5 Significant Valuation Reduction for Environmental Issues 8

4.6 Owner, Property Manager, and Occupant Information 8

4.7 Reason for Performing Phase I ESA 8

4.8 Other User-Provided Documents 8

5.0 RECORDS REVIEW 9

5.1 Standard Environmental Records 9

5.1.1 Summary of State and Federal Environmental Database Records Review 9

5.1.2 Local Regulatory Agency Findings 10

5.1.3 Regulatory File Review 10

5.2 Standard Historical Record Sources 10

5.2.1 Aerial Photographs 11

5.2.2 Fire Insurance Maps 11

5.2.3 Historical USGS Topographic Quadrangles 11

5.2.4 City Directories 12

5.2.5 Property Tax Files 12

5.2.6 Recorded Land Title Records 12

5.2.7 Building Department Records 13

5.2.8 Zoning/Land Use Records 13

5.2.9 Prior Reports & Interviews 13

5.3 Physical Setting Sources 13

5.3.1 Topography 13

5.3.2 Geology 13

5.3.3 Soils 14

5.3.4 Hydrogeology 14

5.4 Data Gap Summary 14



6.0	SITE RECONNAISSANCE AND INTERVIEWS	15
6.1	Methodology and Limiting Conditions.....	15
6.2	Hazardous Substance Use/Storage.....	15
6.3	Storage Tanks	15
6.3.1	Other Petroleum Products	15
6.4	Polychlorinated Biphenyls (PCBs)	15
6.5	Waste Generation, Storage and Disposal.....	16
6.6	Septic Systems	16
6.7	Storm Water Management/Surface Areas.....	16
6.8	Wells	16
6.9	Interview with Owner/Key Site Manager/Occupants	16
6.9.1	Interview Summary.....	16
7.0	NON-SCOPE CONSIDERATIONS.....	17
8.0	FINDINGS.....	18
9.0	CONCLUSIONS	19
9.1	Recognized Environmental Conditions (RECs)	19
9.2	Controlled Recognized Environmental Conditions (CRECs).....	19
9.3	Historical Recognized Environmental Conditions (HRECs).....	19
9.4	Business Environmental Risks (BERs).....	19
9.5	Significant Data Gaps	19
10.0	CERTIFICATION OF ENVIRONMENTAL PROFESSIONALS.....	20
11.0	REFERENCES.....	21

Appendices

Appendix A	Figures
Appendix B	Photograph Log
Appendix C	User Questionnaire
Appendix D	Regulatory Database Report
Appendix E	Aerial Photographs and Historical Topographic Maps
Appendix F	Fire Insurance Maps
Appendix G	City Directory Records
Appendix H	Supporting Documentation
Appendix I	Resumes



1.0 SUMMARY

As authorized by acceptance of our Proposal No. P22-0376 by CMP Investments, LLC representatives, Bunnell-Lammons Engineering, Inc. (BLE) performed a Phase I Environmental Site Assessment (ESA) of the property identified as Greenville County Tax Map Number 0248000202201 located at 104 Huff Drive in Greenville, Greenville County, South Carolina (herein referred to as the Site). The purpose of the Phase I ESA was to identify Recognized Environmental Conditions (RECs) in general accordance with ASTM E 1527-13, *Standard Practice for Environmental Site Assessments: Phase I Environmental Site Assessment Process*. The Site location is indicated on the attached Figures 1 through 3 (**Appendix A**).

Findings & Opinions

BLE performed the Phase I ESA Site reconnaissance on June 30, 2022. During the Phase I ESA, BLE was provided access to the Site by CMP Investments, LLC representatives; however, BLE performed the Site reconnaissance unescorted. The following is a summary of BLE's findings and opinions of this assessment:

- The Site consists of one parcel of land identified by the Greenville County Tax Assessor as Tax Map Number 0248000202201, totaling approximately 24.84-acres. The Site is located approximately 4-miles southwest of downtown Greenville, South Carolina.
- At the time of the June 30, 2022. Site reconnaissance, the Site was improved with one single-family residence in the northern corner of the Site. A paved driveway traversed the eastern portion of the Site from the southeastern Site entrance to the residence. Associated out-buildings were observed on-Site in association with the residence. Remaining acreage predominately consisted of wooded land.
- No evidence of underground storage tanks (USTs) or aboveground storage tanks (ASTs) were observed during the Site reconnaissance. The presence of storage tanks was also not reported to BLE or otherwise identified by BLE through review of the public record.
- BLE observed de minimis refuse and debris in isolated areas of the Site. No evidence of large-scale dumping or landfilling was observed.
- Historical records indicate that Site was predominately agricultural land as early as 1943 and transitioned to a majority wooded land over the years. A residential structure appears circa 1976 in the northern corner of the Site. Remaining areas of the Site at this time were predominately wooded land and remained in the same general condition to present day.
- The Site is located in a primarily residential area. Single and multi-family residences surround the Site on all sides. Commercial development is present to the northwest of the Site along Anderson Road.
- Surrounding properties were identified through review of the environmental databases. However, it is BLE's opinion these properties do not represent a REC, due to their topographic gradient, hydrogeologic separation from the Site, and/or the information provided in available regulatory database records.



Conclusions

We have performed a Phase I ESA in conformance with the scope and limitations of ASTM E1527-13 of the Site identified as Greenville County Tax Map number 0248000202201 located at 104 Huff Drive in Greenville, Greenville County, South Carolina, the Site. Any exceptions to, or deletions from, this practice are described in Section 5.4 and/or Section 6.1 of this report. This assessment has revealed no evidence of recognized environmental conditions in connection with the Site.

The following Business Environmental Risks (BERs) were identified during this assessment:

- Suspect ACMs were identified associated with the Site residence during this assessment.
- Based on the age of the Site residence (circa 1976), there is potential for lead based paint and lead in drinking water to be present.
- According to the US Fish and Wildlife Service (USFWS) National Wetlands Inventory (NWI) mapper, an area of Riverine habitat identified as Riverine, Intermittent, Streambed, Seasonally Flooded (R4SBC) is located on the northern portion of the Site.

No controlled recognized environmental conditions (CRECs), significant data gaps, or historical recognized environmental conditions (HRECs) were identified during this assessment.

2.0 INTRODUCTION

This report documents the findings, opinions, and conclusions of a Phase I ESA of the Site, which is identified as Greenville County Tax Map number 0248000202201 located at 104 Huff Drive in Greenville, Greenville County, South Carolina. BLE was retained by CMP Investments, LLC to prepare this report, which was performed in general accordance with ASTM E 1527-13, *Standard Practice for Environmental Site Assessments: Phase I Environmental Site Assessment Process*. The methods and terms used in this report are defined in the referenced proposal.

2.1 Purpose/Scope of Services

Good commercial and customary practice for conducting environmental site assessments has the goal of providing an independent, professional opinion regarding recognized environmental conditions (*RECs*), as defined by ASTM, associated with the Site. The term *REC* is defined as the presence or likely presence of any hazardous substances or petroleum products in, on, or at a property: (1) due to any release to the environment; (2) under conditions indicative of a release to the environment; or (3) under conditions that pose a material threat of a future release to the environment. *De minimis* conditions are not *RECs*.

A *historical recognized environmental condition (HREC)* is defined as a past release of any hazardous substance or petroleum product that has occurred in connection with the property and has been addressed to the satisfaction of the applicable regulatory authority or meeting unrestricted residential use criteria established by a regulatory authority, without subjecting the property to any required controls (e.g., property use restrictions, AULs, institutional controls, or engineering controls). Before calling the past release an *HREC*, the Environmental Professional (EP) must determine whether the past release is a *REC* at the time the Phase I ESA is conducted (e.g., if there has been a change in the regulatory criteria).

A *controlled recognized environmental condition (CREC)* is defined as a *REC* resulting from a past release of hazardous substances or petroleum products that has been addressed to the satisfaction of the applicable regulatory authority (e.g., as evidenced by the issuance of a No Further Action Letter or equivalent, or meeting risk-based criteria established by regulatory authority), with hazardous substances or petroleum products allowed to remain in place subject to the implementation of required controls (e.g., property use restrictions, AULs, institutional controls, or engineering controls).

Generally, the assessment included the following components:

- A review of readily-available information on general geology and topography of the Site, local groundwater conditions, sources of water, power, and sewer, and proximity to ecologically sensitive receptors, such as streams, that might be impacted by *RECs* and environmental issues.
- An investigation of the historical use of the Site through reasonably ascertainable ASTM Standard Historical Sources for evidence of prior land use that could have led to *RECs*. These Standard Historical Sources may include: aerial photography, fire insurance maps, property tax files, United States Geological Survey (USGS) topographic maps, local street directories, building department records, and zoning/land use records.
- A review of environmental records available from the client, Site owner, or Site contact including regulatory agency reports, permits, registrations, and consultant reports for evidence of *RECs* and Activity and Land Use Limitations (AULs).

- A review of a commercial database summary of ASTM Standard Federal, State, and Tribal regulatory agency records pertinent to the Site and off-site facilities located within ASTM-specified search distances from the Site.
- Interviews regarding current and previous uses of the Site, particularly activities involving hazardous substances and petroleum products.
- A reconnaissance of the Site for visual evidence of *RECs*, including, but not limited to: existing or potential sources of soil, water or vapor contamination, as evidenced by soil or pavement staining or discoloration; stressed vegetation; indications of waste dumping or burial (pits, ponds, or lagoons); containers of hazardous substances or petroleum products; electrical and hydraulic equipment that may contain polychlorinated biphenyls (PCBs), such as electrical transformers and hydraulic hoists; underground and aboveground storage tanks (USTs and ASTs, respectively); etc.
- A visual assessment (from the line of the Site and/or public right-of-ways) of adjacent properties for evidence of potential off-site environmental conditions that may affect the Site.
- An evaluation of the information gathered during the assessment by an Environmental Professional (as defined in §312.10 of 40 CFR 312) to reach conclusions concerning *RECs*, and development of this report.

This assessment did not include sampling or analysis of soil, groundwater, surface water, soil gas, or other media; however, in accordance with ASTM 1527-13, this assessment did include evaluation of existing or potential sources of contamination from these various environmental media that may have resulted in the identification of a *REC* in, on or at the Site.

2.2 Assumptions, Limitations and Exceptions

Information for the assessment was obtained from sources referenced in the report. This information, to the extent it was relied on to form our opinion, is assumed to be correct and complete. BLE is not responsible for the quality or content of information from these sources.

BLE has prepared this Phase I ESA using reasonable efforts in each phase of its work to identify *RECs* associated with hazardous substances or petroleum products at the Site. The scope-of-work for this Phase I ESA was consistent with the ASTM Practice E 1527-13. Findings within this report are based on information collected from observations made on the day of the Site reconnaissance and from reasonably ascertainable information obtained from governing public agencies and referenced sources.

BLE's observations of the Site were generally public right-of-ways and accessible Site pathways. BLE determined the approximate property boundaries from interpretation of aerial photographs and tax map records obtained by referencing the Site address.

This report is not definitive and should not be assumed to be a complete or specific definition of all conditions above or below grade. Subsurface conditions may differ from the conditions implied by the surface observations and can only be reliably evaluated through intrusive techniques. Information in this report is not intended to be used as a construction document and should not be used for demolition, renovation, or other construction purposes. BLE makes no representation or warranty that past or current operations at the Site are or have been in compliance with all applicable federal, state, and local laws, regulations, and codes. BLE's attempt to observe the Site for the presence or absence of hazardous



substances or petroleum products, generation, treatment, storage, or disposal of such materials, and equipment that utilizes oils which potentially contain PCBs should not be considered exhaustive.

Regardless of the findings stated in this report, BLE is not responsible for consequences or conditions arising from facts that were concealed, withheld, or not fully disclosed at the time the assessment was conducted. This report does not warrant against future operations or conditions, nor does it warrant against operations or conditions present of any type or at a location not investigated.

The regulatory database report provided is based on an evaluation of the data collected and compiled by a contracted data research company. The report focuses on the Site and neighboring properties that could impact the Site. Neighboring properties listed in governmental environmental records are identified within specific search distances. The search distance varies depending upon the particular government record being checked. The regulatory research is designed to meet the requirements of ASTM Practice E 1527-13. The information provided in the regulatory database report is assumed to be correct and complete unless obviously contradicted by field observation or other reviewed sources.

Reasonable efforts have been made during this assessment to identify the presence or likely presence of any hazardous substances or petroleum products in, on, or at the Site. "Reasonable efforts" are limited to information gained from visual observation of largely unobstructed areas, recorded database information held in public record and available information gathered from interviews. Such methods may not identify subsurface equipment that may have been hidden from view due to paving, construction debris pile storage, vegetation, or incorrect information from available sources.

BLE is not a professional title insurance firm and makes no guarantee, explicit or implied, that any land title records reviewed represent a comprehensive or precise delineation of past Site ownership or occupancy for legal purposes.

2.3 Special Terms and Conditions (User Reliance)

This report is for the use and benefit of, and may be relied upon by the User of this report (CMP Investments, LLC), pursuant to previously agreed upon terms and conditions. Reliance on this document by any party other than CMP Investments, LLC may occur only upon the express written consent of CMP Investments, LLC, and upon the relying third party's execution of a written Secondary Client Agreement between the relying third party and BLE. The services provided have been performed for CMP Investments, LLC and this report may or may not be suitable for any and/or all of the purposes of the relying third party. Use of this report for purposes beyond those reasonably intended by CMP Investments, LLC and BLE will be at the sole risk of the User. Any third party agrees by accepting this report that any use or reliance on this report shall be limited by the exceptions and limitations placed on the scope, nature and type of BLE's services as stated in BLE's proposal and/or this report, and with the acknowledgment that actual Site conditions may change with time, and hidden conditions may exist at the Site that were not discoverable within the authorized scope of the assessment. BLE makes no other representation to any third party except that it has used the degree of care and skill ordinarily exercised by environmental consultants in the preparation of the report and in the assembling of data and information related thereto. No other warranties are made to any third party, either expressed or implied.

2.4 Report Validity

According to ASTM 1527-13, certain components of the Phase I ESA will expire 180 days from the date of the component and subsequently may require updating. The entire report will expire one year from the earliest date of a given component.



The following table lists the dates of completion for pertinent components:

Component	Date of Initiation Date
Environmental Database Search	June 16, 2022
Site Reconnaissance	June 30, 2022
Interviews	June 30, 2022
Declaration by Environmental Professional	July 12, 2022

3.0 SITE DESCRIPTION

3.1 Location and Description

The Site consists of one parcel of land identified by the Greenville County Tax Assessor as Tax Map Number 0248000202201, totaling approximately 24.84-acres. The Site is located approximately 4-miles southwest of downtown Greenville, South Carolina.

3.2 Surrounding Area General Characteristics

The Site is located in a primarily residential area. Single and multi-family residences surround the Site on all sides. Commercial development is present to the northwest of the Site along Anderson Road.

3.3 Current Use of the Site

At the time of the June 30, 2022. Site reconnaissance, the Site was improved with one single-family residence in the northern corner of the Site. A paved driveway traversed the eastern portion of the Site from the southeastern Site entrance to the residence. Associated out-buildings were observed on-Site in association with the residence. Remaining acreage predominately consisted of wooded land.

3.4 Current Use of Adjoining Properties

The current general uses of the adjoining properties were observed as follows:

Direction	Current Development	Inferred Gradient
North	Wooded land, single-family residential	Up-Gradient
Northeast	Single-family residential, multi-family residential, Carolina High School	Cross-Gradient
East	Single-family residential, Staunton Bridge Road	Cross-Gradient
Southeast	Huff Drive, single-family residential	Up-Gradient
South	Huff Drive, single-family residential	Down-Gradient
Southwest	Single-family residential	Down-Gradient
West	Single-family residential, Chris Ingle Transmissions, Anderson Road	Down-Gradient
Northwest	New Life worship Center, Anderson Road, Church of God of Prophecy, single-family residential	Up-Gradient

4.0 USER PROVIDED INFORMATION

ASTM E 1527 defines “User” as the party seeking to use Practice E 1527 to complete an environmental site assessment of the Site, and in this case, the User is CMP Investments, LLC. ASTM E 1527 specifies that certain tasks associated with identifying potential RECs at the Site should be performed by the User and provided to the Environmental Professional.

BLE provided a User/Client Questionnaire to CMP Investments, LLC requesting specific information regarding the Site. Mr. Wayne Blake, the current Site owner, completed the User Questionnaire, which is provided in **Appendix C** of this report.

4.1 Title Records

No title record information was provided to BLE for review as part of this assessment. Similarly, the procurement of such a document was not included in the scope of services for this assessment. Refer to Section 5.2.6 for more information concerning the historical chain of ownership for the Site. Based on available information, BLE does not consider this limitation to represent a significant data gap.

4.2 Environmental Liens or Activity and Land Use Limitations

Information provided to BLE indicated that there are no environmental liens of judgment and/or activity and land use limitations on the Site. Similarly, BLE did not encounter evidence of environmental liens or activity and land use limitations during review of regulatory database records or available land title records.

4.3 Specialized Knowledge

The User did not report to BLE specialized knowledge regarding the Site.

4.4 Commonly Known or Reasonably Ascertainable Information

No commonly known or reasonably ascertainable information material to RECs associated with the Site was provided to BLE for this assessment.

4.5 Significant Valuation Reduction for Environmental Issues

No commonly known or reasonably ascertainable information regarding valuation reduction for environmental issues associated with the Site was provided to BLE for this assessment.

4.6 Owner, Property Manager, and Occupant Information

Greenville County Tax Assessor records indicate the current Site owner is Jessica L. Blake and Wayne C. Blake Jr. The Site residence is currently occupied. The current Site manager is Mr. Wayne Blake.

4.7 Reason for Performing Phase I ESA

BLE understands the main objective of this Phase I ESA was to identify the presence or likely presence, use, or release on the Site of hazardous substances or petroleum products as defined in ASTM Practice E 1527-13 as a REC. It is BLE’s understanding that the Phase I ESA is being performed as part of conducting environmental due diligence in consideration of a potential real estate transaction.

4.8 Other User-Provided Documents

No additional documents were provided by the User during this assessment.



5.0 RECORDS REVIEW

5.1 Standard Environmental Records

The regulatory agency database report discussed in this section, provided by Environmental Data Resources Inc. (EDR), was reviewed for information regarding reported releases of hazardous substances and petroleum products on or near the Site. BLE also reviewed the “unmappable” (sometimes referred to as “orphan”) listings within the database report, cross-referencing available address information, and facility names when possible. Unmappable properties are listings that could not be plotted with confidence, but are identified as being located within the general area of the Site based on the submitted Site information. The *EDR Radius Map Report* is included in **Appendix D** of this report. The following table is a summary of the findings from the EDR report:

Regulatory Database	ASTM 1527-13 Minimum Search Distance
Federal National Priority List (NPL)	1.0 mile
Federal Delisted NPL	0.5 mile
Federal CERCLIS list	0.5 mile
Federal CERCLIS NFRAP	0.5mile
Federal RCRA CORRACTS	1.0 mile
Federal RCRA non- CORRACTS TSD	0.5 mile
Federal RCRA Generators	Site or adjoining properties
Federal Brownfields	0.5 mile
Federal Institutional Control / Engineering Control Registry	Site
Federal ERNS list	Site
State-equivalent CERCLIS	1 mile
State and Tribal Landfill and/or Solid Waste Disposal sites	0.5 mile
State and Tribal Leaking Storage Tanks (LUST)	0.5 mile
State and Tribal Registered Storage Tanks (AST & UST)	Site or adjoining properties
State and Tribal Institutional Control/Engineering Control Registry	Site
State and Tribal Voluntary Cleanup Site	0.5 mile
State and Tribal Brownfield Sites	0.5 mile
CONSENT	1 mile

5.1.1 Summary of State and Federal Environmental Database Records Review

Site

The Site was not listed on the applicable state or federal environmental databases.

Adjoining Properties

Adjoining properties were not listed on the applicable state or federal environmental databases.

Surrounding Properties

Surrounding properties were identified through review of the environmental databases. However, it is BLE's opinion these properties do not represent a REC, due to their topographic gradient, hydrogeologic separation from the Site, and/or the information provided in available regulatory database records.

5.1.2 Local Regulatory Agency Findings

BLE researched property tax files, zoning records, and land value records in an effort to obtain historical use information and/or information regarding RECs that may be associated with the Site.

BLE contacted the Parker District Fire Department in an attempt to identify potential spills or fire responses to the Site. As of the issuance of this report, BLE has not received a response to the inquiry. Should relevant files become available, BLE will notify the Client and issue an addendum to this report upon request.

Indications of RECs in connection with the Site from information obtained from the above-referenced sources have not been identified by BLE. Pertinent information obtained from the above-referenced sources has been included in the applicable portions of the report.

5.1.3 Regulatory File Review

A Freedom of Information (FOI) request was submitted to the South Carolina Department of Health and Environmental Control (SCDHEC) FOI Office in an attempt to identify available regulatory records on-file associated with the Site and the adjoining properties listed in the applicable regulatory databases (See Section 5.1). At the time of issuance of this report, the SCDHEC had neither confirmed nor denied the existence of department files associated with the Site. Should relevant files become available, BLE will notify the Client and issue an addendum to this report upon request.

5.2 Standard Historical Record Sources

Based on reference sources discussed in Sections 5.2.1 through 5.2.9 and the referenced interviews in Section 6.9.1, the following historical Site summary was compiled:

Date	Source of Historical Information	Description of Historical Land Use
1935, 1938	Topographic Maps	No structures are depicted on Site. An unnamed drainage feature is depicted along the northern border of the Site. Scattered suspected rural residential development appears in the surrounding area. Major topographic features, rivers, roads, railways, and town names are depicted on the map.
1943, 1947, 1951	Aerial Photographs	The Site appears as a mixture of agricultural land and wooded land. Surrounding areas appear as a mixture of wooded land, agricultural land, and single-family residences. Anderson Road is evident to the north of the Site.
1955, 1964	Aerial Photographs	No significant changes appear on Site from the 1951 aerial photograph. The Site appears more wooded in the 1964 aerial photograph. Huff Drive appears adjoining the Site to the south. Additional residential development appears in the surrounding area.

Date	Source of Historical Information	Description of Historical Land Use
1957	Topographic Map	No structures are depicted on Site. Huff Drive adjoins the Site to the south. Anderson Road appears to the north of the Site. Scattered residential development appears in the surrounding area. Major topographic features, rivers, roads, railways, and town names are depicted on the map.
1976, 1983	Topographic Maps	The Site appears developed with a single-family residence in the northern corner and associated driveway from Huff Drive. Increasing residential and commercial development in the surrounding areas is evident. Major topographic features, rivers, roads, railways, and town names are depicted on the map.
1976, 1978, 1981, 1989, 1990, 1994, 2006, 2009	Aerial Photographs	One single-family residence appears on the northern portion of the Site. A paved driveway appears to the southeast of the residence. Increasing residential and commercial development is evident in the surrounding areas. Carolina High School is evident to the northeast of the Site.
2013, 2017	Aerial Photographs	The Site and surrounding area appear in similar condition to present-day conditions.
2014, 2017, 2020	Topographic Maps	Structures are not depicted on the maps. Major topographic features, rivers, roads, railways, and town names are depicted on the maps.

Historical records indicate that Site was predominately agricultural land as early as 1943 and transitioned to a majority wooded land over the years. A residential structure appears circa 1976 in the northern corner of the Site. Remaining areas of the Site at this time were predominately wooded land and remained in the same general condition to present day.

5.2.1 Aerial Photographs

Aerial photographs, ranging from 1943 to 2017 and provided by EDR, were reviewed for information regarding past uses of the Site and surrounding properties. Copies of the aerial photographs are attached in **Appendix E**. Descriptions of the photographs are provided in the above section, Section 5.2.

5.2.2 Fire Insurance Maps

A search of available Sanborn Fire Insurance Maps (Sanborn Maps) was conducted on behalf of BLE through EDR reports. According to EDR, Sanborn Map coverage of the Site and the immediately surrounding area was not identified. A copy of the “No Coverage” letter is included in **Appendix F**.

5.2.3 Historical USGS Topographic Quadrangles

Topographic maps, ranging from 1935 to 2020, were reviewed for information regarding past uses of the Site and surrounding properties. Copies of the topographic maps are attached in **Appendix E**. Descriptions of the maps are provided in the above section, Section 5.2.

5.2.4 City Directories

City directory records, ranging from 1970 to 2017, were reviewed for information regarding past uses of the Site and surrounding properties. Copies of the City Directory records are attached in **Appendix G**. The following table provides reviewed city directory records.

Year	Site 104 Huff Drive	Notable Surrounding Properties
1970	Not Identified	2901 Anderson Road – Airflite Manufacturing truck covers
1975	Not Identified	2901 Anderson Road – Airflite Manufacturing truck covers
1980	Not Identified	2901 Anderson Road – Airflite Manufacturing truck covers
1985	Not Identified	None Identified
1990	Not Identified	None Identified
1992	Not Listed	None Identified
1995	Occupant Unknown	None Identified
2000	Not Listed	None Identified
2005	Joe R Crouch	None Identified
2010	Joe R Crouch	None Identified
2014	Bob Crouch	None Identified
2017	Wayne C Blake	None Identified

5.2.5 Property Tax Files

The Site consists of one parcel of land identified by the Greenville County Tax Assessor as parcel number 0248000202201. BLE reviewed tax files for the Site as maintained by the on-line based Greenville County Tax Assessors Office. Indications of *RECs* or environmental liens were not identified through the reviewed tax files. CMP Investments, LLC did not report tax liens or environmental liens on-Site.

5.2.6 Recorded Land Title Records

Greenville County Tax Assessor records indicate the current Site owner is Jessica L Blake and Wayne C Blake. Refer to the following table for historical ownership information reviewed by BLE.

Property Transactions			
Owner	Date	Deed Book	Deed Page
Jessica L Blake & Wayne C Blake	10/26/2016	2499	404

Property Transactions			
Owner	Date	Deed Book	Deed Page
Phoebe M Crouch	12/30/2002	2021	864
Phoebe M Crouch	01/01/1979	1482	1

Refer to **Appendix H** for the property card(s) providing historical ownership information reviewed by BLE. Additional property transactions were not reviewed by BLE nor included within the scope of services for this Phase I ESA. In the event a title search is performed, BLE requests to review the provided information and issue an addendum letter to this Phase I ESA if the information alters the findings and conclusions of this report.

5.2.7 Building Department Records

Building department records were not reviewed during this Phase I ESA or available through the Greenville County Government.

5.2.8 Zoning/Land Use Records

According to the Greenville County Zoning Map, the Site is zoned as R-15 – Residential.

5.2.9 Prior Reports & Interviews

Refer to Section 6.9.1 for interviews conducted by BLE during this Phase I ESA. Pertinent information obtained through interviews is included within applicable portions of this report.

5.3 Physical Setting Sources

5.3.1 Topography

According to the *Greenville*, South Carolina USGS Topographic Map, 7.5-Minute Series, dated 2020, elevation at the Site is approximately 970-feet above mean sea level in the southern portion and slopes to approximately 954-feet above mean sea level in the northern portion. BLE utilized a USGS topographic map to generate the Site Location Map, which is included in **Appendix A**. The Site has a general topographic gradient to north-northwest toward an unnamed drainage feature.

The term “upgradient” refers to a location topographically and hydraulically upstream of the Site. Contaminants from an upgradient location could potentially impact the Site if released on or beneath the ground surface. Properties to the east are inferred to be upgradient. Conversely, “downgradient” refers to a location that would generally not have the potential to impact the Site. Generally, properties to the west and south of the Site are inferred to be topographically downgradient. Cross-gradient properties are generally at the same elevation as the Site and are located northeast of the Site.

5.3.2 Geology

The Site is located within the Piedmont Physiographic Province, an area underlain by ancient igneous and metamorphic rock that generally consists of sloping to moderately steep uplands dissected by branching streams. The virgin soils in this area are the residual product of in-place chemical weathering of rock similar to the rock underlying the Site at depth. In areas not altered by erosion or disturbed by human activities, the typical residual soil profile is anticipated to consist of clayey soils near the surface, where soil weathering

is more advanced, underlain by sandy silts and silty sands. The boundary between soil and rock is not sharply defined. BLE did not observe rock outcrops during the Site reconnaissance. Major geologic features, such as recent or active faults, are not documented for this area.

5.3.3 Soils

The typical residual soil profile consists of clayey soils near the surface, where soil weathering is more advanced, underlain by micaceous clayey, sandy silts, and silty sands. Residual soil zones which develop by the in situ chemical weathering of bedrock are commonly referred to as “saprolite.” Saprolite usually consists of micaceous sand with lesser amounts of clay, silt, and large rock fragments. The thickness of the saprolite in the Piedmont ranges from a few feet to more than 100 feet. The boundary between soil and rock is not sharply defined. According to the United States Department of Agriculture’s (USDA) Soil Conservation Service (SCS), surficial (i.e., on or near the surface) soil composition in the immediate area of the Site is classified under the Pacolet Group. The Pacolet Group has a surficial soil texture of a sandy loam and is classified in the hydrologic group as “Class B”: moderate infiltration rates, deep and moderately deep, moderately well and well drained soils with moderately coarse textures.

A transitional zone of partially weathered rock is normally found overlying the parent bedrock. Partially weathered rock is defined, for engineering purposes, as residual material with standard penetration resistance in excess of 100 blows per foot (bpf). Fractures, joints, and the presence of less resistant rock types facilitate weathering. Consequently, the profile of the partially weathered rock and hard rock is quite irregular and erratic, even over short horizontal distances. Also, it is not unusual to find lenses and boulders of hard rock and zones of partially weathered rock within the soil mantle, well above the general bedrock level.

5.3.4 Hydrogeology

Hydrogeology is the study of groundwater movement through soil and rock. Groundwater in the Piedmont usually occurs as unconfined water table aquifers in three primary geologic zones: 1) residual soil; 2) partially weathered rock; and 3) fractured bedrock. These zones are typically interconnected through open fractures and pore spaces. The elevation of the water table aquifer generally resembles the local topography (i.e., groundwater flow corresponds to the overlying topography).

Based upon review of topographic maps, the Site appears to have a topographic gradient to north-northwest toward an unnamed drainage feature.

5.4 Data Gap Summary

The following data gaps were encountered during the course of this assessment:

- There are intervals greater than five years between selected standard historical sources because the standard historical sources to achieve that level of documentation were not reasonably ascertainable.
- BLE was unable to contact all of the former Site owners regarding historical use of the Site.
- Heavy vegetation limited physical access and visual observations.
- BLE was unable to enter the residence and outbuildings located on-Site.

Considering the history of land use as documented on available historical sources as well as current Site findings, these limitations are not considered significant to our ability to identify RECs in connection with the Site.

6.0 SITE RECONNAISSANCE AND INTERVIEWS

Mr. Grant D. Davis., an Environmental Scientist, performed the Site reconnaissance on June 30, 2022, under the supervision of Mrs. Erika L. Thompson, Project Geologist, and Mr. Daniel R. Matz, P.E., Senior Environmental Engineer, Ms. Thompson and Mr. Matz are Environmental Professionals as defined in §312.10 of 40 CFR 312. At the time of the Site reconnaissance, BLE was provided access to the Site by CMP Investments, LLC representatives; however, BLE performed the Site reconnaissance unescorted.

At the time of the Site visit, the weather was clear and sunny. The following is a summary of visual and/or physical observations of the Site on the day of the Site visit.

6.1 Methodology and Limiting Conditions

The Site reconnaissance consisted of visual and/or physical observations of the Site and adjoining properties from public right-of-ways and easily accessible pathways. Site photograph documentation is included in **Appendix B**. A Site Location Map and Aerial Photographs of the Site are included in **Appendix A**.

The following limitations were encountered during BLE's Site reconnaissance:

- Dense vegetation limited complete inspection of portions of the Site.
- BLE was unable to enter the residence and out-building on-Site.

6.2 Hazardous Substance Use/Storage

No bulk chemicals (containers greater than 5-gallons) were observed on-Site, and no obvious evidence of a substantial spill or release was observed by BLE.

BLE understands retail sized containers (less than five-gallons each) of typical household maintenance products and household janitorial supplies are utilized and stored on-Site. BLE did not observe evidence of spills or releases associated with the use or storage of these products.

6.3 Storage Tanks

No evidence of USTs or ASTs were observed during the Site reconnaissance. The presence of storage tanks was also not reported to BLE or otherwise identified by BLE through review of the public record.

6.3.1 Other Petroleum Products

No bulk petroleum products (containers greater than 5-gallons) were observed on-Site, and no obvious evidence of a substantial spill or release was observed by BLE.

BLE understands retail sized containers (less than five-gallons each) of typical household maintenance products and automobile maintenance supplies are utilized and stored on-Site. BLE did not observe evidence of spills or releases associated with the use or storage of these products.

6.4 Polychlorinated Biphenyls (PCBs)

BLE did not observe evidence of the use, storage, or disposal of PCB-containing lifts or other equipment on the Site. BLE observed pole-mounted electrical transformers located on-Site. No evidence of staining or stressed vegetation was observed in association with the transformers.



6.5 Waste Generation, Storage and Disposal

BLE observed *de minimis* refuse and debris in isolated areas of the Site. No evidence of large-scale dumping or landfilling was observed. BLE understands refuse and debris generated during Site operations as a single-family residence are stored in trash cans before being transported off-Site for disposal.

6.6 Septic Systems

BLE did not observe evidence of septic tanks located on the Site. BLE understands the Site is currently connected to the municipal sewer system.

6.7 Storm Water Management/Surface Areas

Based on our Site observations and the topographic maps available for the Site, surface water runoff appears to drain as overland flow generally to the northwest toward an unnamed drainage feature. BLE observed a surface water creek in the northern portion of the Site.

6.8 Wells

BLE did not observe wells or evidence of wells located on the Site. BLE understands the Site is currently connected to the public water supply.

According to *The EDR Radius Map Report with GeoCheck*, the nearest potable water well is located approximately 0.10-mile north of the Site. Refer to **Appendix D** for the location of the referenced water wells.

6.9 Interview with Owner/Key Site Manager/Occupants

BLE provided a User/Client Questionnaire to CMP Investments, LLC requesting specific information regarding the Site. Mr. Wayne Blake, the current Site owner, completed the User Questionnaire, which is provided in **Appendix C** of this report.

Information obtained through the interviews did not indicate RECs for the Site. Pertinent information obtained from these interviews has been included in the applicable portion of the report.

6.9.1 Interview Summary

The following persons were interviewed to obtain information regarding RECs in connection with the Site and/or general information regarding the Site:

Name	Title/Company
Zach Shulruff	User Representative / CMP Investments, LLC
Wayne Blake	Site Owner
Kristen Keller	SCDHEC Freedom of Information Office
General Staff	Parker District Fire Department

Information obtained during interviews were incorporated throughout this report.



7.0 NON-SCOPE CONSIDERATIONS

BLE performed a cursory review of “non-scope” considerations (a.k.a. Business Environmental Risks (BERs)), which are common risks that can have a material environmental or environmentally-driven impact on the business associated with the current or planned use of the Site. These non-scope considerations have been provided solely to make the User aware of potential environmental considerations related to the property that are out of the Scope of this process.

These non-scope considerations are not required to be assessed as part of ASTM E 1527-13, *Standard Practice for Environmental Site Assessments: Phase I Environmental Site Assessment Process*. BLE’s cursory review of these non-scope considerations are not to be construed in any way as comprehensive, a survey, inspection, or otherwise, and that a qualified, certified professional may be required to adequately evaluate each specific item. Additional federal, state, and local rules may apply.

Non-Scope Considerations	Comments
Asbestos Containing Materials (ACMs)	Suspect ACMs were identified associated with the Site residence during this assessment.
Suspect Lead-Based Paint (Pre-1981)	Based on the age of the Site residence (circa 1976), there is potential for lead based paint to be present.
Lead in Drinking Water	Based on the age of the Site residence (circa 1976), there is the potential for lead in drinking water to be present due to the internal corrosion of piping materials.
Water Intrusion and Mold	BLE did not access the interior of the on-Site residence
Indoor Air Quality	BLE did not access the interior of the on-Site residence
Obvious Safety Hazards	None identified
Radon	Site is located in EPA Radon Zone 1, where average indoor radon concentrations are greater than 4 picocuries per liter (pCi/L). The EPA Action Level for radon is 4 pCi/L.
Cultural Resources or Endangered Species	None identified
Wetlands	According to the US Fish and Wildlife Service (USFWS) National Wetlands Inventory (NWI) mapper, an area of Riverine habitat identified as Riverine, Intermittent, Streambed, Seasonally Flooded (R4SBC) is located in the northern portion of the Site. A copy of the NWI map is included in Appendix H .
Regulatory Compliance	None identified
Other	None identified



8.0 FINDINGS

BLE performed a Phase I ESA in general conformance with the scope and limitations of ASTM E 1527-13, as outlined in BLE Proposal No. P22-0376, for the Site located at 104 Huff Drive in Greenville, Greenville County, South Carolina. The following is a summary of BLE's findings and opinions of this assessment:

- The Site consists of one parcel of land identified by the Greenville County Tax Assessor as Tax Map Number 0248000202201, totaling approximately 24.84-acres. The Site is located approximately 4-miles southwest of downtown Greenville, South Carolina.
- At the time of the June 30, 2022. Site reconnaissance, the Site was improved with one single-family residence in the northern corner of the Site. A paved driveway traversed the eastern portion of the Site from the southeastern Site entrance to the residence. Associated out-buildings were observed on-Site in association with the residence. Remaining acreage predominately consisted of wooded land.
- No evidence of underground storage tanks (USTs) or aboveground storage tanks (ASTs) were observed during the Site reconnaissance. The presence of storage tanks was also not reported to BLE or otherwise identified by BLE through review of the public record.
- BLE observed de minimis refuse and debris in isolated areas of the Site. No evidence of large-scale dumping or landfilling was observed.
- Historical records indicate that Site was predominately agricultural land as early as 1943 and transitioned to a majority wooded land over the years. A residential structure appears circa 1976 in the northern corner of the Site. Remaining areas of the Site at this time were predominately wooded land and remained in the same general condition to present day.
- The Site is located in a primarily residential area. Single and multi-family residences surround the Site on all sides. Commercial development is present to the northwest of the Site along Anderson Road.
- Surrounding properties were identified through review of the environmental databases. However, it is BLE's opinion these properties do not represent a REC, due to their topographic gradient, hydrogeologic separation from the Site, and/or the information provided in available regulatory database records.



9.0 CONCLUSIONS

We have performed a Phase I ESA in conformance with the scope and limitations of ASTM E1527-13 of the Site located at 104 Huff Drive in Greenville, Greenville County, South Carolina, the Site. Any exceptions to, or deletions from, this practice are described in Section 5.4 and/or Section 6.1 of this report. The following is a summary of BLE's conclusions of this assessment:

9.1 Recognized Environmental Conditions (RECs)

No RECs were identified during this assessment.

9.2 Controlled Recognized Environmental Conditions (CRECs)

No CRECs were identified during this assessment.

9.3 Historical Recognized Environmental Conditions (HRECs)

No HRECs were identified during this assessment.

9.4 Business Environmental Risks (BERs)

The following BERs were identified during this assessment:

- Suspect ACMs were identified associated with the Site residence during this assessment.
- Based on the age of the Site residence (circa 1976), there is potential for lead based paint and lead in drinking water to be present.
- According to the USFWS NWI mapper, an area of Riverine habitat identified as Riverine, Intermittent, Streambed, Seasonally Flooded (R4SBC) is located on the northern portion of the Site.

9.5 Significant Data Gaps

No significant data gaps were identified during this assessment.



10.0 CERTIFICATION OF ENVIRONMENTAL PROFESSIONALS

BLE has performed this ESA of the Site located at 104 Huff Drive in Greenville, Greenville County, South Carolina. The scope of the ESA was generally consistent with ASTM E1527-13. Resumes for the following environmental professionals are included in **Appendix I**.

We declare that, to the best of our professional knowledge and believe we meet the definition of Environmental Professional as defined in §312.10 of 40 CFR 312. We have the specific qualifications based on education, training, and experience to assess a property of the nature, history, and setting of the subject property. We have developed and performed the all appropriate inquiries in conformance with the standards and practices set forth in 40 CFR Part 312.

Sincerely,

BUNNELL LAMMONS ENGINEERING INC.

Grant Davis
Environmental Scientist

Erika L. Thompson
Project Geologist

Daniel R. Matz, P.E.
Senior Environmental Engineer



*Phase I Environmental Site Assessment
104 Huff Drive, Greenville, South Carolina*

*July 12, 2022
BLE Project No. J22-18082-01*

11.0 REFERENCES

ASTM, Standard Practice for Environmental Site Assessments: Phase I Environmental Site Assessment Process, ASTM Designation E 1527-13

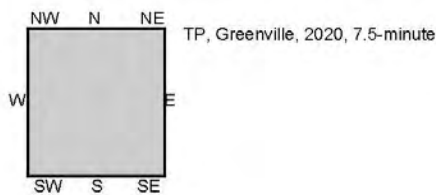
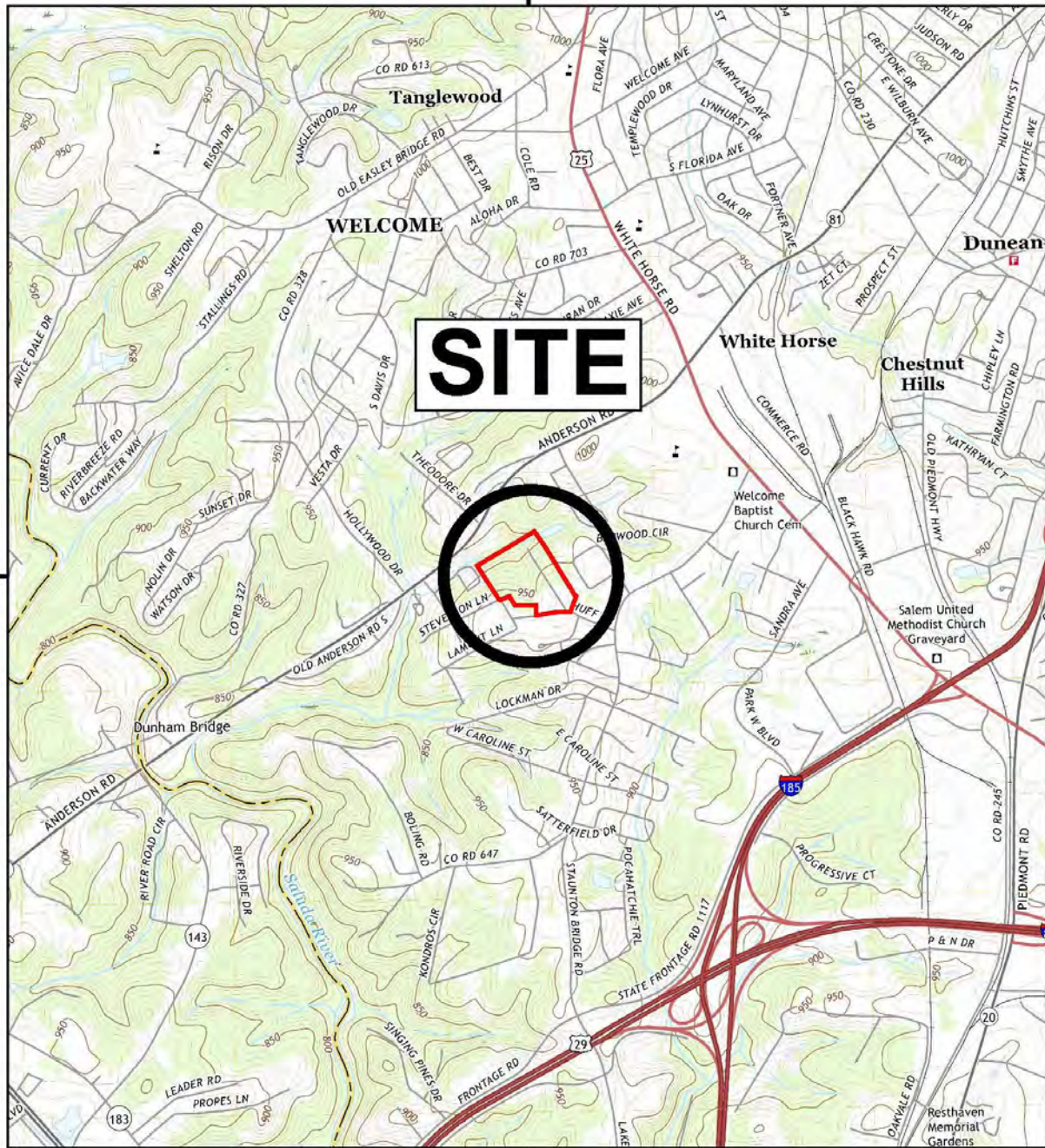
EDR Standard Package

- Aerial Photo Decade Package
- EDR City Directory Abstract Report
- EDR Historical Topographic Map Report
- EDR Radius Map Report
- EDR Sanborn Map Report

Geographic Information System (GIS) Database of Greenville County, South Carolina –
<http://www.gcgis.org/webmappub/>

Greenville County Government Website - <http://www.greenvillecounty.org/>

APPENDIX A
Figures



DRAWN: GDD	DATE: 7/8/2022
CHECKED: ELT	JOB No: J22-18082-01
APPROVED: DRM	

BLE | **BUNNELL
LAMMONS
ENGINEERING**

6004 Ponders Court, Greenville, SC 29615
Phone: (864) 288-1265

Site Location Map
104 Huff Drive
Greenville, South Carolina

**FIGURE
1**



1. Single-family residence
2. Site entrance
3. *De minimis* refuse & debris

DRAWN:
GDD

DATE:
7/8/2022

CHECKED:
ELT

JOB No:
J22-18082-01

APPROVED:
DRM



6004 Ponders Court, Greenville, SC 29615
Phone: (864) 288-1265

Aerial Photograph of Site

104 Huff Drive
Greenville, South Carolina

FIGURE

2



1. New Life Worship Center
2. Church of God of Prophecy
3. Chris Ingle Transmissions
4. Montano Auto Services
5. Carolina High School
6. Staunton Bridge Community Center

DRAWN:
GDD

DATE:
7/8/2022

CHECKED:
ELT

JOB No:
J22-18082-01

APPROVED:
DRM



6004 Ponders Court, Greenville, SC 29615
Phone: (864) 288-1265

Surrounding Properties Map

104 Huff Drive
Greenville, South Carolina

FIGURE

3

APPENDIX B
Photograph Log



Photo 1: Entrance to the Site off of Huff Drive, facing northwest.



Photo 2: Entrance driveway to Site residence, facing northwest.



Photo 3: Site residence in northern portion of the Site.



Photo 4: Eastern side of the residence, note the retaining wall.



Photo 5: Southwest corner of the Site residence. Note the porch.



Photo 6: Rear (northern) side of Site residence.



Photo 7: Creek in northern portion of the Site.



Photo 8: Adjoining sewer easement to the north-northeast of the Site.



Photo 9: Abandoned shed / chicken coop in northern portion of the Site.



Photo 10: Typical view of woodlands in northwestern portion of the Site.



Photo 11: Typical view of woodlands in the western portion of the Site.



Photo 12: Typical view of woodlands in the south-central portion of the Site.



Photo 13: *De minimis* refuse and debris in the central portion of the Site.



Photo 14: Typical view of woodlands in the eastern portion of the Site.



Photo 15: Grassy area adjacent to driveway in the southern portion of the Site.



Photo 16: Huff Drive adjoining the Site to the south, facing west.



Photo 17: Anderson Road and surrounding properties to the northwest of the Site, facing southwest.



Photo 18: New Life Worship Center adjacent to the north of the Site.

APPENDIX C
User Questionnaire



USER/CLIENT QUESTIONNAIRE
ASTM PRACTICE E 1527-13

To be returned to BLE with the authorized Proposal Acceptance Sheet

To be eligible for one of the requirements to qualify for one of the *Landowner Liability Protections* offered under CERCLA, please providing the following information (if available) to BLE for inclusion into our assessment report. According to the referenced ASTM standard, missing or incomplete information could result in a determination that “*all appropriate inquiry*” is not complete. If you have any questions, please contact your BLE representative.

GENERAL INFORMATION


User/client name:	JESSICA + WAYNE Blake
Property name and address:	104 Huff Dr. Greenville SC 29611
Property type/use:	Residential
Type of property transaction:	(Purchase, sale, exchange, etc.) Sale
Reason ESA is being performed:	(Environmental Due Diligence, Lender requirement, insurance requirement, risk management, etc.) Environmental Due Diligence
Property contact(s) information:	WAYNE Blake 301-219-5308 Jessica Blake 301-219-7379
Other contact(s) with knowledge of property history:	_____



SIGNATURE

It is understood that the information presented in this form is an integral part of the requested ASTM E 1527-13 Phase I ESA process and that BLE will evaluate and rely on this information in the development of the final Phase I ESA report.

Prepared By:



Print/Type Name:

WAYNE BLAKE

Title:

—

Company:

—

Date:

6/15/22

According to the referenced standard, the User/client is under obligation to provide the environmental professional (BLE) with current and/or historical documents regarding environmental conditions at the Site. Listed below are some examples of the types of documents that may help us complete the ESA:

- Maps showing property boundary, County Assessor parcel number, and major Site features, aerial photographs and fire insurance maps;
- Environmental liens, Recorded Activity and Use Limitations (AULs), prior Phase I ESA/Transaction Screen reports, Phase II ESA reports, reports of soil/groundwater sampling data, report of any subsurface investigations, Phase III cleanup or remediation documentation, risk assessment reports, geotechnical investigation reports, environmental compliance audit reports, asbestos/lead paint/radon/mold/indoor air quality reports, wetland/natural resources assessments;
- Underground/Aboveground Storage Tank (UST/AST) registrations, installation dates, construction type, capacity, location information, documentation for other underground equipment such as associated UST piping, sumps, cisterns, clarifiers, oil/water separators, catch basins, wells (including dry wells), and underground injection systems, regulatory agency inspection records and violation history, notices or other correspondence from local, state, and federal regulatory agencies relating to past or current violations of environmental laws, spill/release notification reports, SARA 313 (Form R) reports, hazardous waste generator notices, hazardous waste manifests, environmental permits and registrations (such as solid waste and/or hazardous waste disposal, wastewater discharge permits with local sewer districts and/or NPDES, hazardous waste treatment, including Permit-By-Rule, Conditional Authorization, and/or Conditional Exemption), air emission permits (for boilers, paint booths, etc.), including boilers, paint booths, etc;
- Safety plans, preparedness and prevention plans, spill prevention, countermeasure and control plans, etc. Community right-to-know plans.

BLE appreciates your cooperation, and values the opportunity to provide you with these services.

Thank you

REQUIRED INFORMATION (if "yes" to any question, please provide information to BLE)**1. Environmental cleanup liens that are filed or recorded against the site (40 CFR 312.25).**

Are you aware of any environmental cleanup liens against the *property* that are filed or recorded under federal, tribal, state or local law? *NO*

2. Activity and land use limitations (AULs) that are in place on the site or that have been filed or recorded in a registry (40 CFR 312.26).

Are you aware of any AULs, such as *engineering controls*, land use restrictions or *institutional controls* that are in place at the site and/or have been filed or recorded in a registry under federal, tribal, state or local law? *NO*

3. Specialized knowledge or experience of the person seeking to qualify for the LLP (40 CFR 312.28).

As the *user* of this *ESA* do you have any specialized knowledge or experience related to the *property* or nearby properties? For example, are you involved in the same line of business as the current or former *occupants* of the *property* or an adjoining *property* so that you would have specialized knowledge of the chemicals and processes used by this type of business? *NO*

4. Relationship of the purchase price to the fair market value of the *property* if it were not contaminated (40 CFR 312.29).

Does the purchase price being paid for this *property* reasonably reflect the fair market value of the *property*? If you conclude that there is a difference, have you considered whether the lower purchase price is because contamination is known or believed to be present at the *property*? *YES*

5. Commonly known or reasonably ascertainable information about the *property* (40 CFR 312.30). Are you aware of commonly known or *reasonably ascertainable* information about the *property* that would help the *environmental professional* to identify conditions indicative of releases or threatened releases? For example, as *user*,

(a.) Do you know the past uses of the *property*? *NO*

(b.) Do you know of specific chemicals that are present or once were present at the

property? (c.) Do you know of spills or other chemical releases that have taken place at the

property? (d.) Do you know of any environmental cleanups that have taken place at the *property*? *NO*

6. The degree of obviousness of the presence or likely presence of contamination at the *property* and the ability to detect the contamination by appropriate investigation (40 CFR 312.31).

As the *user* of this *ESA*, based on your knowledge and experience related to the *property* are there any *obvious* indicators that point to the presence or likely presence of contamination at the *property*? *NO*

APPENDIX D
Regulatory Database Report

104 HUFF DR
104 HUFF DR
GREENVILLE, SC 29611

Inquiry Number: 7021147.2s
June 16, 2022

The EDR Radius Map™ Report with GeoCheck®



6 Armstrong Road, 4th floor
Shelton, CT 06484
Toll Free: 800.352.0050
www.edrnet.com

TABLE OF CONTENTS

<u>SECTION</u>	<u>PAGE</u>
Executive Summary	ES1
Overview Map	2
Detail Map	3
Map Findings Summary	4
Map Findings	8
Orphan Summary	59
Zip Scan Report	ZIP-1
Government Records Searched/Data Currency Tracking	GR-1
 <u>GEOCHECK ADDENDUM</u>	
Physical Setting Source Addendum	A-1
Physical Setting Source Summary	A-2
Physical Setting SSURGO Soil Map	A-5
Physical Setting Source Map	A-12
Physical Setting Source Map Findings	A-14
Physical Setting Source Records Searched	PSGR-1

Thank you for your business.
 Please contact EDR at 1-800-352-0050
 with any questions or comments.

Disclaimer - Copyright and Trademark Notice

This Report contains certain information obtained from a variety of public and other sources reasonably available to Environmental Data Resources, Inc. It cannot be concluded from this Report that coverage information for the target and surrounding properties does not exist from other sources. **NO WARRANTY EXPRESSED OR IMPLIED, IS MADE WHATSOEVER IN CONNECTION WITH THIS REPORT. ENVIRONMENTAL DATA RESOURCES, INC. SPECIFICALLY DISCLAIMS THE MAKING OF ANY SUCH WARRANTIES, INCLUDING WITHOUT LIMITATION, MERCHANTABILITY OR FITNESS FOR A PARTICULAR USE OR PURPOSE. ALL RISK IS ASSUMED BY THE USER. IN NO EVENT SHALL ENVIRONMENTAL DATA RESOURCES, INC. BE LIABLE TO ANYONE, WHETHER ARISING OUT OF ERRORS OR OMISSIONS, NEGLIGENCE, ACCIDENT OR ANY OTHER CAUSE, FOR ANY LOSS OF DAMAGE, INCLUDING, WITHOUT LIMITATION, SPECIAL, INCIDENTAL, CONSEQUENTIAL, OR EXEMPLARY DAMAGES. ANY LIABILITY ON THE PART OF ENVIRONMENTAL DATA RESOURCES, INC. IS STRICTLY LIMITED TO A REFUND OF THE AMOUNT PAID FOR THIS REPORT.** Purchaser accepts this Report "AS IS". Any analyses, estimates, ratings, environmental risk levels or risk codes provided in this Report are provided for illustrative purposes only, and are not intended to provide, nor should they be interpreted as providing any facts regarding, or prediction or forecast of, any environmental risk for any property. Only a Phase I Environmental Site Assessment performed by an environmental professional can provide information regarding the environmental risk for any property. Additionally, the information provided in this Report is not to be construed as legal advice.

Copyright 2020 by Environmental Data Resources, Inc. All rights reserved. Reproduction in any media or format, in whole or in part, of any report or map of Environmental Data Resources, Inc., or its affiliates, is prohibited without prior written permission.

EDR and its logos (including Sanborn and Sanborn Map) are trademarks of Environmental Data Resources, Inc. or its affiliates. All other trademarks used herein are the property of their respective owners.

EXECUTIVE SUMMARY

A search of available environmental records was conducted by Environmental Data Resources, Inc (EDR). The report was designed to assist parties seeking to meet the search requirements of EPA's Standards and Practices for All Appropriate Inquiries (40 CFR Part 312), the ASTM Standard Practice for Environmental Site Assessments (E1527-21), the ASTM Standard Practice for Environmental Site Assessments for Forestland or Rural Property (E 2247-16), the ASTM Standard Practice for Limited Environmental Due Diligence: Transaction Screen Process (E 1528-14) or custom requirements developed for the evaluation of environmental risk associated with a parcel of real estate.

TARGET PROPERTY INFORMATION

ADDRESS

104 HUFF DR
GREENVILLE, SC 29611

COORDINATES

Latitude (North): 34.8061930 - 34° 48' 22.29"
Longitude (West): 82.4494930 - 82° 26' 58.17"
Universal Transverse Mercator: Zone 17
UTM X (Meters): 367412.2
UTM Y (Meters): 3852311.5
Elevation: 954 ft. above sea level

USGS TOPOGRAPHIC MAP ASSOCIATED WITH TARGET PROPERTY

Target Property Map: 15795317 GREENVILLE, SC
Version Date: 2020

AERIAL PHOTOGRAPHY IN THIS REPORT

Portions of Photo from: 20150421
Source: USDA

MAPPED SITES SUMMARY

Target Property Address:
104 HUFF DR
GREENVILLE, SC 29611

Click on Map ID to see full detail.

MAP ID	SITE NAME	ADDRESS	DATABASE ACRONYMS	RELATIVE ELEVATION	DIST (ft. & mi.) DIRECTION
1	INGLE CHRIS TRANSMIS	2901A ANDERSON RD	EDR Hist Auto	Lower	304, 0.058, WNW
2	QUICK AS A WINK	2616 OLD ANDERSON RD	SC SHWS, RCRA NonGen / NLR, FINDS, ECHO, SC...	Higher	3778, 0.716, NE
3	SOUTHERN WATER TREAT	2806 WHITE HORSE RD	RCRA-VSQG, SC SHWS, SC AIRS, NJ MANIFEST, SC NPDES	Higher	3828, 0.725, East

EXECUTIVE SUMMARY

TARGET PROPERTY SEARCH RESULTS

The target property was not listed in any of the databases searched by EDR.

DATABASES WITH NO MAPPED SITES

No mapped sites were found in EDR's search of available ("reasonably ascertainable ") government records either on the target property or within the search radius around the target property for the following databases:

STANDARD ENVIRONMENTAL RECORDS

Lists of Federal NPL (Superfund) sites

NPL..... National Priority List
Proposed NPL..... Proposed National Priority List Sites
NPL LIENS..... Federal Superfund Liens

Lists of Federal Delisted NPL sites

Delisted NPL..... National Priority List Deletions

Lists of Federal sites subject to CERCLA removals and CERCLA orders

FEDERAL FACILITY..... Federal Facility Site Information listing
SEMS..... Superfund Enterprise Management System

Lists of Federal CERCLA sites with NFRAP

SEMS-ARCHIVE..... Superfund Enterprise Management System Archive

Lists of Federal RCRA facilities undergoing Corrective Action

CORRACTS..... Corrective Action Report

Lists of Federal RCRA TSD facilities

RCRA-TSDF..... RCRA - Treatment, Storage and Disposal

Lists of Federal RCRA generators

RCRA-LQG..... RCRA - Large Quantity Generators
RCRA-SQG..... RCRA - Small Quantity Generators

Federal institutional controls / engineering controls registries

LUCIS..... Land Use Control Information System
US ENG CONTROLS..... Engineering Controls Sites List
US INST CONTROLS..... Institutional Controls Sites List

EXECUTIVE SUMMARY

Federal ERNS list

ERNS..... Emergency Response Notification System

Lists of state and tribal landfills and solid waste disposal facilities

SC SWF/LF..... Permitted Landfills List

Lists of state and tribal leaking storage tanks

SC LUST..... Leaking Underground Storage Tank List
INDIAN LUST..... Leaking Underground Storage Tanks on Indian Land

Lists of state and tribal registered storage tanks

FEMA UST..... Underground Storage Tank Listing
SC UST..... Comprehensive Underground Storage Tanks
SC AST..... Aboveground Storage Tank List
INDIAN UST..... Underground Storage Tanks on Indian Land

State and tribal institutional control / engineering control registries

SC RCR..... Registry of Conditional Remedies
SC AUL..... Land Use Controls

Lists of state and tribal voluntary cleanup sites

SC VCP..... Voluntary Cleanup Sites
INDIAN VCP..... Voluntary Cleanup Priority Listing

Lists of state and tribal brownfield sites

SC BROWNFIELDS..... Brownfields Sites Listing

ADDITIONAL ENVIRONMENTAL RECORDS

Local Brownfield lists

US BROWNFIELDS..... A Listing of Brownfields Sites

Local Lists of Landfill / Solid Waste Disposal Sites

SC SWRCY..... Solid Waste Recycling Facilities
INDIAN ODI..... Report on the Status of Open Dumps on Indian Lands
ODI..... Open Dump Inventory
DEBRIS REGION 9..... Torres Martinez Reservation Illegal Dump Site Locations
IHS OPEN DUMPS..... Open Dumps on Indian Land

Local Lists of Hazardous waste / Contaminated Sites

US HIST CDL..... Delisted National Clandestine Laboratory Register
SC ALLSITES..... Site Assessment & Remediation Public Record Database
SC CDL..... Clandestine Drug Lab Sites

EXECUTIVE SUMMARY

US CDL..... National Clandestine Laboratory Register

Local Land Records

LIENS 2..... CERCLA Lien Information

Records of Emergency Release Reports

HMIRS..... Hazardous Materials Information Reporting System
SC SPILLS..... Spills Database List
SC SPILLS 90..... SPILLS 90 data from FirstSearch
SC SPILLS 80..... SPILLS 80 data from FirstSearch

Other Ascertainable Records

FUDS..... Formerly Used Defense Sites
DOD..... Department of Defense Sites
SCRD DRYCLEANERS..... State Coalition for Remediation of Drycleaners Listing
US FIN ASSUR..... Financial Assurance Information
EPA WATCH LIST..... EPA WATCH LIST
2020 COR ACTION..... 2020 Corrective Action Program List
TSCA..... Toxic Substances Control Act
TRIS..... Toxic Chemical Release Inventory System
SSTS..... Section 7 Tracking Systems
ROD..... Records Of Decision
RMP..... Risk Management Plans
RAATS..... RCRA Administrative Action Tracking System
PRP..... Potentially Responsible Parties
PADS..... PCB Activity Database System
ICIS..... Integrated Compliance Information System
FTTS..... FIFRA/ TSCA Tracking System - FIFRA (Federal Insecticide, Fungicide, & Rodenticide Act)/TSCA (Toxic Substances Control Act)
MLTS..... Material Licensing Tracking System
COAL ASH DOE..... Steam-Electric Plant Operation Data
COAL ASH EPA..... Coal Combustion Residues Surface Impoundments List
PCB TRANSFORMER..... PCB Transformer Registration Database
RADINFO..... Radiation Information Database
HIST FTTS..... FIFRA/TSCA Tracking System Administrative Case Listing
DOT OPS..... Incident and Accident Data
CONSENT..... Superfund (CERCLA) Consent Decrees
INDIAN RESERV..... Indian Reservations
FUSRAP..... Formerly Utilized Sites Remedial Action Program
UMTRA..... Uranium Mill Tailings Sites
LEAD SMELTERS..... Lead Smelter Sites
US AIRS..... Aerometric Information Retrieval System Facility Subsystem
US MINES..... Mines Master Index File
ABANDONED MINES..... Abandoned Mines
DOCKET HWC..... Hazardous Waste Compliance Docket Listing
UXO..... Unexploded Ordnance Sites
FUELS PROGRAM..... EPA Fuels Program Registered Listing
SC ASBESTOS..... ASBESTOS
SC COAL ASH..... Coal Ash Disposal Sites
SC Financial Assurance..... Financial Assurance Information Listing
SC GWCI..... Groundwater Contamination Inventory
SC UIC..... Underground Injection Wells Listing

EXECUTIVE SUMMARY

SC MANIFEST..... Hazardous Waste Manifest Data
MINES MRDS..... Mineral Resources Data System

EDR HIGH RISK HISTORICAL RECORDS

EDR Exclusive Records

EDR MGP..... EDR Proprietary Manufactured Gas Plants
EDR Hist Cleaner..... EDR Exclusive Historical Cleaners

EDR RECOVERED GOVERNMENT ARCHIVES

Exclusive Recovered Govt. Archives

SC RGA HWS..... Recovered Government Archive State Hazardous Waste Facilities List
SC RGA LF..... Recovered Government Archive Solid Waste Facilities List
SC RGA LUST..... Recovered Government Archive Leaking Underground Storage Tank

SURROUNDING SITES: SEARCH RESULTS

Surrounding sites were identified in the following databases.

Elevations have been determined from the USGS Digital Elevation Model and should be evaluated on a relative (not an absolute) basis. Relative elevation information between sites of close proximity should be field verified. Sites with an elevation equal to or higher than the target property have been differentiated below from sites with an elevation lower than the target property.

Page numbers and map identification numbers refer to the EDR Radius Map report where detailed data on individual sites can be reviewed.

Sites listed in ***bold italics*** are in multiple databases.

Unmappable (orphan) sites are not considered in the foregoing analysis.

STANDARD ENVIRONMENTAL RECORDS

Lists of state- and tribal hazardous waste facilities

SC SHWS: State hazardous waste site records are the states' equivalent to CERCLIS. These sites may or may not already be listed on the federal CERCLIS list. Priority sites planned for cleanup using state funds (state equivalent of Superfund) are identified along with sites where cleanup will be paid for by potentially responsible parties. Available information varies by state.

A review of the SC SHWS list, as provided by EDR, and dated 03/10/2022 has revealed that there are 2 SC SHWS sites within approximately 1 mile of the target property.

<u>Equal/Higher Elevation</u>	<u>Address</u>	<u>Direction / Distance</u>	<u>Map ID</u>	<u>Page</u>
<i>QUICK AS A WINK</i> EPA ID: SCDRY0052505	<i>2616 OLD ANDERSON RD</i>	<i>NE 1/2 - 1 (0.716 mi.)</i>	<i>2</i>	<i>8</i>
<i>SOUTHERN WATER TREAT</i> EPA ID: SCD987595675	<i>2806 WHITE HORSE RD</i>	<i>E 1/2 - 1 (0.725 mi.)</i>	<i>3</i>	<i>12</i>

EXECUTIVE SUMMARY

EDR HIGH RISK HISTORICAL RECORDS

EDR Exclusive Records

EDR Hist Auto: EDR has searched selected national collections of business directories and has collected listings of potential gas station/filling station/service station sites that were available to EDR researchers. EDR's review was limited to those categories of sources that might, in EDR's opinion, include gas station/filling station/service station establishments. The categories reviewed included, but were not limited to gas, gas station, gasoline station, filling station, auto, automobile repair, auto service station, service station, etc. This database falls within a category of information EDR classifies as "High Risk Historical Records", or HRHR. EDR's HRHR effort presents unique and sometimes proprietary data about past sites and operations that typically create environmental concerns, but may not show up in current government records searches.

A review of the EDR Hist Auto list, as provided by EDR, has revealed that there is 1 EDR Hist Auto site within approximately 0.125 miles of the target property.

<u>Lower Elevation</u>	<u>Address</u>	<u>Direction / Distance</u>	<u>Map ID</u>	<u>Page</u>
INGLE CHRIS TRANSMIS	2901A ANDERSON RD	WNW 0 - 1/8 (0.058 mi.)	1	8

EXECUTIVE SUMMARY

Due to poor or inadequate address information, the following sites were not mapped. Count: 1 records.

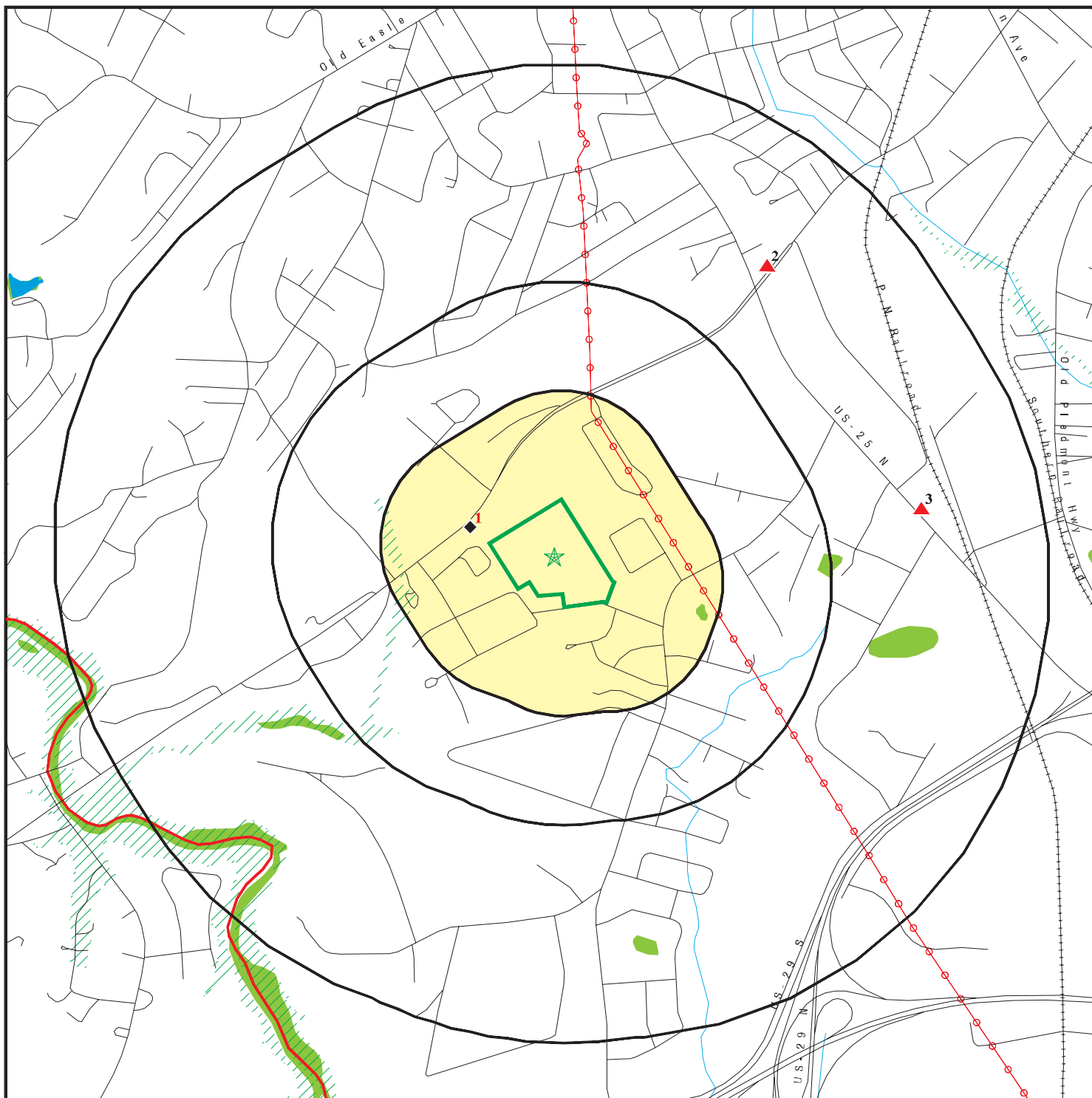
Site Name

REWA STAUNTON BRIDGE RD

Database(s)

SC LUST, SC UST

OVERVIEW MAP - 7021147.2S



Target Property

Sites at elevations higher than or equal to the target property

Sites at elevations lower than the target property

Manufactured Gas Plants

National Priority List Sites

Dept. Defense Sites

Indian Reservations BIA

County Boundary

Power transmission lines

Special Flood Hazard Area (1%)

0.2% Annual Chance Flood Hazard

National Wetland Inventory

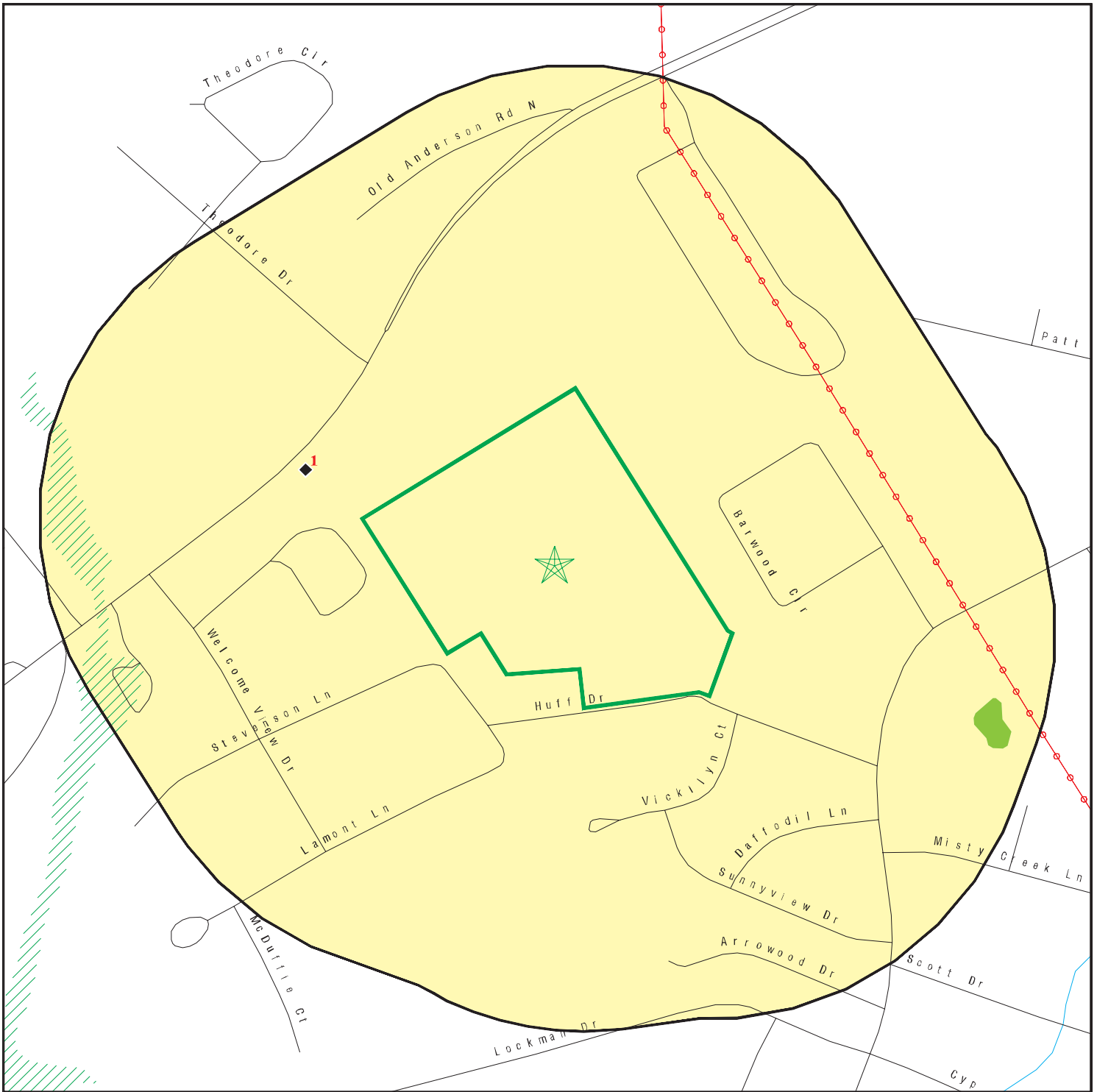
State Wetlands








This report includes Interactive Map Layers to display and/or hide map information. The legend includes only those icons for the default map view.

SITE NAME: 104 HUFF DR
 ADDRESS: 104 HUFF DR
 GREENVILLE SC 29611
 LAT/LONG: 34.806193 / 82.449493





CLIENT: Bunnell-Lammons Engineering
 CONTACT: Erika Thompson
 INQUIRY #: 7021147.2s
 DATE: June 16, 2022 8:57 am

DETAIL MAP - 7021147.2S



-  Target Property
-  Sites at elevations higher than or equal to the target property
-  Sites at elevations lower than the target property
-  Manufactured Gas Plants
-  Sensitive Receptors
-  National Priority List Sites
-  Dept. Defense Sites



-  Indian Reservations BIA
-  Power transmission lines
-  Special Flood Hazard Area (1%)
-  0.2% Annual Chance Flood Hazard
-  National Wetland Inventory
-  State Wetlands



This report includes Interactive Map Layers to display and/or hide map information. The legend includes only those icons for the default map view.

SITE NAME: 104 HUFF DR
 ADDRESS: 104 HUFF DR
 GREENVILLE SC 29611
 LAT/LONG: 34.806193 / 82.449493

CLIENT: Bunnell-Lammons Engineering
 CONTACT: Erika Thompson
 INQUIRY #: 7021147.2s
 DATE: June 16, 2022 8:58 am

MAP FINDINGS SUMMARY

Database	Search Distance (Miles)	Target Property	< 1/8	1/8 - 1/4	1/4 - 1/2	1/2 - 1	> 1	Total Plotted
<u>STANDARD ENVIRONMENTAL RECORDS</u>								
<i>Lists of Federal NPL (Superfund) sites</i>								
NPL	1.000		0	0	0	0	NR	0
Proposed NPL	1.000		0	0	0	0	NR	0
NPL LIENS	1.000		0	0	0	0	NR	0
<i>Lists of Federal Delisted NPL sites</i>								
Delisted NPL	1.000		0	0	0	0	NR	0
<i>Lists of Federal sites subject to CERCLA removals and CERCLA orders</i>								
FEDERAL FACILITY	0.500		0	0	0	NR	NR	0
SEMS	0.500		0	0	0	NR	NR	0
<i>Lists of Federal CERCLA sites with NFRAP</i>								
SEMS-ARCHIVE	0.500		0	0	0	NR	NR	0
<i>Lists of Federal RCRA facilities undergoing Corrective Action</i>								
CORRACTS	1.000		0	0	0	0	NR	0
<i>Lists of Federal RCRA TSD facilities</i>								
RCRA-TSDF	0.500		0	0	0	NR	NR	0
<i>Lists of Federal RCRA generators</i>								
RCRA-LQG	0.250		0	0	NR	NR	NR	0
RCRA-SQG	0.250		0	0	NR	NR	NR	0
RCRA-VSQG	0.250		0	0	NR	NR	NR	0
<i>Federal institutional controls / engineering controls registries</i>								
LUCIS	0.500		0	0	0	NR	NR	0
US ENG CONTROLS	0.500		0	0	0	NR	NR	0
US INST CONTROLS	0.500		0	0	0	NR	NR	0
<i>Federal ERNS list</i>								
ERNS	0.001		0	NR	NR	NR	NR	0
<i>Lists of state- and tribal hazardous waste facilities</i>								
SC SHWS	1.000		0	0	0	2	NR	2
<i>Lists of state and tribal landfills and solid waste disposal facilities</i>								
SC SWF/LF	0.500		0	0	0	NR	NR	0
<i>Lists of state and tribal leaking storage tanks</i>								
SC LUST	0.500		0	0	0	NR	NR	0

MAP FINDINGS SUMMARY

Database	Search Distance (Miles)	Target Property	< 1/8	1/8 - 1/4	1/4 - 1/2	1/2 - 1	> 1	Total Plotted
INDIAN LUST	0.500		0	0	0	NR	NR	0
<i>Lists of state and tribal registered storage tanks</i>								
FEMA UST	0.250		0	0	NR	NR	NR	0
SC UST	0.250		0	0	NR	NR	NR	0
SC AST	0.250		0	0	NR	NR	NR	0
INDIAN UST	0.250		0	0	NR	NR	NR	0
<i>State and tribal institutional control / engineering control registries</i>								
SC RCR	0.500		0	0	0	NR	NR	0
SC AUL	0.500		0	0	0	NR	NR	0
<i>Lists of state and tribal voluntary cleanup sites</i>								
SC VCP	0.500		0	0	0	NR	NR	0
INDIAN VCP	0.500		0	0	0	NR	NR	0
<i>Lists of state and tribal brownfield sites</i>								
SC BROWNFIELDS	0.500		0	0	0	NR	NR	0
<u>ADDITIONAL ENVIRONMENTAL RECORDS</u>								
<i>Local Brownfield lists</i>								
US BROWNFIELDS	0.500		0	0	0	NR	NR	0
<i>Local Lists of Landfill / Solid Waste Disposal Sites</i>								
SC SWRCY	0.500		0	0	0	NR	NR	0
INDIAN ODI	0.500		0	0	0	NR	NR	0
ODI	0.500		0	0	0	NR	NR	0
DEBRIS REGION 9	0.500		0	0	0	NR	NR	0
IHS OPEN DUMPS	0.500		0	0	0	NR	NR	0
<i>Local Lists of Hazardous waste / Contaminated Sites</i>								
US HIST CDL	0.001		0	NR	NR	NR	NR	0
SC ALLSITES	0.500		0	0	0	NR	NR	0
SC CDL	0.001		0	NR	NR	NR	NR	0
US CDL	0.001		0	NR	NR	NR	NR	0
<i>Local Land Records</i>								
LIENS 2	0.001		0	NR	NR	NR	NR	0
<i>Records of Emergency Release Reports</i>								
HMIRS	0.001		0	NR	NR	NR	NR	0
SC SPILLS	0.001		0	NR	NR	NR	NR	0
SC SPILLS 90	0.001		0	NR	NR	NR	NR	0
SC SPILLS 80	0.001		0	NR	NR	NR	NR	0
<i>Other Ascertainable Records</i>								
RCRA NonGen / NLR	0.250		0	0	NR	NR	NR	0

MAP FINDINGS SUMMARY

Database	Search Distance (Miles)	Target Property	< 1/8	1/8 - 1/4	1/4 - 1/2	1/2 - 1	> 1	Total Plotted
FUDS	1.000		0	0	0	0	NR	0
DOD	1.000		0	0	0	0	NR	0
SCRD DRYCLEANERS	0.500		0	0	0	NR	NR	0
US FIN ASSUR	0.001		0	NR	NR	NR	NR	0
EPA WATCH LIST	0.001		0	NR	NR	NR	NR	0
2020 COR ACTION	0.250		0	0	NR	NR	NR	0
TSCA	0.001		0	NR	NR	NR	NR	0
TRIS	0.001		0	NR	NR	NR	NR	0
SSTS	0.001		0	NR	NR	NR	NR	0
ROD	1.000		0	0	0	0	NR	0
RMP	0.001		0	NR	NR	NR	NR	0
RAATS	0.001		0	NR	NR	NR	NR	0
PRP	0.001		0	NR	NR	NR	NR	0
PADS	0.001		0	NR	NR	NR	NR	0
ICIS	0.001		0	NR	NR	NR	NR	0
FTTS	0.001		0	NR	NR	NR	NR	0
MLTS	0.001		0	NR	NR	NR	NR	0
COAL ASH DOE	0.001		0	NR	NR	NR	NR	0
COAL ASH EPA	0.500		0	0	0	NR	NR	0
PCB TRANSFORMER	0.001		0	NR	NR	NR	NR	0
RADINFO	0.001		0	NR	NR	NR	NR	0
HIST FTTS	0.001		0	NR	NR	NR	NR	0
DOT OPS	0.001		0	NR	NR	NR	NR	0
CONSENT	1.000		0	0	0	0	NR	0
INDIAN RESERV	1.000		0	0	0	0	NR	0
FUSRAP	1.000		0	0	0	0	NR	0
UMTRA	0.500		0	0	0	NR	NR	0
LEAD SMELTERS	0.001		0	NR	NR	NR	NR	0
US AIRS	0.001		0	NR	NR	NR	NR	0
US MINES	0.250		0	0	NR	NR	NR	0
ABANDONED MINES	0.250		0	0	NR	NR	NR	0
FINDS	0.001		0	NR	NR	NR	NR	0
DOCKET HWC	0.001		0	NR	NR	NR	NR	0
ECHO	0.001		0	NR	NR	NR	NR	0
UXO	1.000		0	0	0	0	NR	0
FUELS PROGRAM	0.250		0	0	NR	NR	NR	0
SC AIRS	0.001		0	NR	NR	NR	NR	0
SC ASBESTOS	0.001		0	NR	NR	NR	NR	0
SC COAL ASH	0.500		0	0	0	NR	NR	0
SC DRYCLEANERS	0.250		0	0	NR	NR	NR	0
SC Financial Assurance	0.001		0	NR	NR	NR	NR	0
SC GWCI	0.500		0	0	0	NR	NR	0
NJ MANIFEST	0.250		0	0	NR	NR	NR	0
SC NPDES	0.001		0	NR	NR	NR	NR	0
SC UIC	0.001		0	NR	NR	NR	NR	0
SC MANIFEST	0.250		0	0	NR	NR	NR	0
MINES MRDS	0.001		0	NR	NR	NR	NR	0

EDR HIGH RISK HISTORICAL RECORDS

EDR Exclusive Records

EDR MGP	1.000		0	0	0	0	NR	0
---------	-------	--	---	---	---	---	----	---

MAP FINDINGS SUMMARY

Database	Search Distance (Miles)	Target Property	< 1/8	1/8 - 1/4	1/4 - 1/2	1/2 - 1	> 1	Total Plotted
EDR Hist Auto	0.125		1	NR	NR	NR	NR	1
EDR Hist Cleaner	0.125		0	NR	NR	NR	NR	0
<u>EDR RECOVERED GOVERNMENT ARCHIVES</u>								
<i>Exclusive Recovered Govt. Archives</i>								
SC RGA HWS	0.001		0	NR	NR	NR	NR	0
SC RGA LF	0.001		0	NR	NR	NR	NR	0
SC RGA LUST	0.001		0	NR	NR	NR	NR	0
- Totals --		0	1	0	0	2	0	3

NOTES:

TP = Target Property

NR = Not Requested at this Search Distance

Sites may be listed in more than one database

Map ID
Direction
Distance
Elevation

MAP FINDINGS

Site

Database(s)

EDR ID Number
EPA ID Number

1
WNW
< 1/8
0.058 mi.
304 ft.

INGLE CHRIS TRANSMISSIONS
2901A ANDERSON RD
GREENVILLE, SC 29611

EDR Hist Auto

1021209119
N/A

Relative:
Lower EDR Hist Auto

Actual:
895 ft.

Year:	Name:	Type:
1997	INGLE CHRIS TRANSMISSIONS	Automotive Transmission Repair Shops
1998	INGLE CHRIS TRANSMISSIONS	Automotive Transmission Repair Shops
1999	INGLE CHRIS TRANSMISSIONS	Automotive Transmission Repair Shops
2000	INGLE CHRIS TRANSMISSIONS	Automotive Transmission Repair Shops
2001	INGLE CHRIS TRANSMISSIONS	Automotive Transmission Repair Shops
2002	INGLE CHRIS TRANSMISSIONS	Automotive Transmission Repair Shops
2003	INGLE CHRIS TRANSMISSIONS	Automotive Transmission Repair Shops
2004	INGLE CHRIS TRANSMISSIONS	Automotive Transmission Repair Shops
2005	INGLE CHRIS TRANSMISSIONS	Automotive Transmission Repair Shops
2006	INGLE CHRIS TRANSMISSIONS	Automotive Transmission Repair Shops
2007	INGLE CHRIS TRANSMISSIONS	Automotive Transmission Repair Shops
2008	INGLE CHRIS TRANSMISSIONS	Automotive Transmission Repair Shops
2009	INGLE CHRIS TRANSMISSIONS	Automotive Transmission Repair Shops
2010	INGLE CHRIS TRANSMISSIONS	Automotive Transmission Repair Shops
2011	INGLE CHRIS TRANSMISSIONS	Automotive Transmission Repair Shops
2012	INGLE CHRIS TRANSMISSIONS	Automotive Transmission Repair Shops
2013	INGLE CHRIS TRANSMISSIONS	Automotive Transmission Repair Shops
2014	INGLE CHRIS TRANSMISSIONS	Automotive Transmission Repair Shops

2
NE
1/2-1
0.716 mi.
3778 ft.

QUICK AS A WINK
2616 OLD ANDERSON RD
GREENVILLE, SC 29611

SC SHWS 1000172553
RCRA NonGen / NLR SCD981480544
FINDS
ECHO
SC DRYCLEANERS

Relative:
Higher

SHWS:
Name: FMR QUICK AS A WINK #413
Address: 2616 OLD ANDERSON RD
City,State,Zip: GREENVILLE, SC 29611
EPA ID: SCDRY0052505

Actual:
984 ft.

RCRA NonGen / NLR:
Date Form Received by Agency: 20020327
Handler Name: QUICK AS A WINK
Handler Address: 2616 OLD ANDERSON RD
Handler City,State,Zip: GREENVILLE, SC 29611
EPA ID: SCD981480544
Contact Name: JOYCE SWARINGEN
Contact Address: PO BOX 2811
Contact City,State,Zip: SPARTANBURG, SC 29304
Contact Telephone: 803-269-7363
Contact Fax: Not reported
Contact Email: Not reported
Contact Title: Not reported
EPA Region: 04
Land Type: Private
Federal Waste Generator Description: Not a generator, verified
Non-Notifier: Not reported
Biennial Report Cycle: Not reported
Accessibility: Not reported

Map ID
Direction
Distance
Elevation

MAP FINDINGS

Site

Database(s)

EDR ID Number
EPA ID Number

QUICK AS A WINK (Continued)

1000172553

Active Site Indicator:	Not reported
State District Owner:	SC
State District:	A2
Mailing Address:	PO BOX 2811
Mailing City,State,Zip:	SPARTANBURG, SC 29304
Owner Name:	YOUNG, COLEMAN ENT INC
Owner Type:	Private
Operator Name:	OPERNAME
Operator Type:	Private
Short-Term Generator Activity:	No
Importer Activity:	No
Mixed Waste Generator:	No
Transporter Activity:	No
Transfer Facility Activity:	No
Recycler Activity with Storage:	No
Small Quantity On-Site Burner Exemption:	No
Smelting Melting and Refining Furnace Exemption:	No
Underground Injection Control:	No
Off-Site Waste Receipt:	No
Universal Waste Indicator:	No
Universal Waste Destination Facility:	No
Federal Universal Waste:	No
Active Site Fed-Reg Treatment Storage and Disposal Facility:	Not reported
Active Site Converter Treatment storage and Disposal Facility:	Not reported
Active Site State-Reg Treatment Storage and Disposal Facility:	Not reported
Active Site State-Reg Handler:	---
Federal Facility Indicator:	Not reported
Hazardous Secondary Material Indicator:	NN
Sub-Part K Indicator:	Not reported
Commercial TSD Indicator:	No
Treatment Storage and Disposal Type:	Not reported
2018 GPRA Permit Baseline:	Not on the Baseline
2018 GPRA Renewals Baseline:	Not on the Baseline
Permit Renewals Workload Universe:	Not reported
Permit Workload Universe:	Not reported
Permit Progress Universe:	Not reported
Post-Closure Workload Universe:	Not reported
Closure Workload Universe:	Not reported
202 GPRA Corrective Action Baseline:	No
Corrective Action Workload Universe:	No
Subject to Corrective Action Universe:	No
Non-TSDs Where RCRA CA has Been Imposed Universe:	No
TSDs Potentially Subject to CA Under 3004 (u)/(v) Universe:	No
TSDs Only Subject to CA under Discretionary Auth Universe:	No
Corrective Action Priority Ranking:	No NCAPS ranking
Environmental Control Indicator:	No
Institutional Control Indicator:	No
Human Exposure Controls Indicator:	N/A
Groundwater Controls Indicator:	N/A
Operating TSDF Universe:	Not reported
Full Enforcement Universe:	Not reported
Significant Non-Complier Universe:	No
Unaddressed Significant Non-Complier Universe:	No
Addressed Significant Non-Complier Universe:	No
Significant Non-Complier With a Compliance Schedule Universe:	No
Financial Assurance Required:	Not reported
Handler Date of Last Change:	20150414

Map ID
Direction
Distance
Elevation

MAP FINDINGS

Site

Database(s)

EDR ID Number
EPA ID Number

QUICK AS A WINK (Continued)

1000172553

Recognized Trader-Importer:	No
Recognized Trader-Exporter:	No
Importer of Spent Lead Acid Batteries:	No
Exporter of Spent Lead Acid Batteries:	No
Recycler Activity Without Storage:	Not reported
Manifest Broker:	Not reported
Sub-Part P Indicator:	No

Hazardous Waste Summary:

Waste Code:	D002
Waste Description:	CORROSIVE WASTE

Waste Code:	F002
Waste Description:	THE FOLLOWING SPENT HALOGENATED SOLVENTS: TETRACHLOROETHYLENE, METHYLENE CHLORIDE, TRICHLOROETHYLENE, 1,1,1-TRICHLOROETHANE, CHLOROBENZENE, 1,1,2-TRICHLORO-1,2,2-TRIFLUOROETHANE, ORTHO-DICHLOROBENZENE, TRICHLOROFLUOROMETHANE, AND 1,1,2, TRICHLOROETHANE; ALL SPENT SOLVENT MIXTURES/BLENDS CONTAINING, BEFORE USE, A TOTAL OF TEN PERCENT OR MORE (BY VOLUME) OF ONE OR MORE OF THE ABOVE HALOGENATED SOLVENTS OR THOSE SOLVENTS LISTED IN F001, F004, AND F005; AND STILL BOTTOMS FROM THE RECOVERY OF THESE SPENT SOLVENTS AND SPENT SOLVENT MIXTURES.

Handler - Owner Operator:

Owner/Operator Indicator:	Operator
Owner/Operator Name:	OPERNAME
Legal Status:	Private
Date Became Current:	Not reported
Date Ended Current:	Not reported
Owner/Operator Address:	OPERSTREET
Owner/Operator City,State,Zip:	OPERCITY, WY 99999
Owner/Operator Telephone:	404-555-1212
Owner/Operator Telephone Ext:	Not reported
Owner/Operator Fax:	Not reported
Owner/Operator Email:	Not reported

Owner/Operator Indicator:	Owner
Owner/Operator Name:	YOUNG, COLEMAN ENT INC
Legal Status:	Private
Date Became Current:	Not reported
Date Ended Current:	Not reported
Owner/Operator Address:	2616 OLD ANDERSON RD
Owner/Operator City,State,Zip:	GREENVILLE, SC 29611
Owner/Operator Telephone:	999-999-9999
Owner/Operator Telephone Ext:	Not reported
Owner/Operator Fax:	Not reported
Owner/Operator Email:	Not reported

Historic Generators:

Receive Date:	19861007
Handler Name:	QUICK AS A WINK
Federal Waste Generator Description:	Small Quantity Generator
State District Owner:	SC
Large Quantity Handler of Universal Waste:	No
Recognized Trader Importer:	No

Map ID
Direction
Distance
Elevation

MAP FINDINGS

Site

Database(s)

EDR ID Number
EPA ID Number

QUICK AS A WINK (Continued)

1000172553

Recognized Trader Exporter: No
Spent Lead Acid Battery Importer: No
Spent Lead Acid Battery Exporter: No
Current Record: No
Non Storage Recycler Activity: Not reported
Electronic Manifest Broker: Not reported

Receive Date: 20020327
Handler Name: QUICK AS A WINK
Federal Waste Generator Description: Not a generator, verified
State District Owner: SC
Large Quantity Handler of Universal Waste: No
Recognized Trader Importer: No
Recognized Trader Exporter: No
Spent Lead Acid Battery Importer: No
Spent Lead Acid Battery Exporter: No
Current Record: Yes
Non Storage Recycler Activity: Not reported
Electronic Manifest Broker: Not reported

List of NAICS Codes and Descriptions:
NAICS Codes: No NAICS Codes Found

Facility Has Received Notices of Violations:
Violations: No Violations Found

Evaluation Action Summary:
Evaluations: No Evaluations Found

FINDS:
Registry ID: 110002194679

Click Here:

Environmental Interest/Information System:

SC-EFIS (South Carolina - Environmental Facility Information System) integrates information on environmental facilities, permits, violations, enforcement actions, and compliance activities needed to support regulatory requirements and target environmental quality improvements for the water, air, solid waste, and hazardous waste program areas. The EFIS was developed by the state of South Carolina and Maine joined their system in 2004.

RCRAInfo is a national information system that supports the Resource Conservation and Recovery Act (RCRA) program through the tracking of events and activities related to facilities that generate, transport, and treat, store, or dispose of hazardous waste. RCRAInfo allows RCRA program staff to track the notification, permit, compliance, and corrective action activities required under RCRA.

[Click this hyperlink](#) while viewing on your computer to access additional FINDS: detail in the EDR Site Report.

ECHO:

Envid: 1000172553
Registry ID: 110002194679

Map ID
 Direction
 Distance
 Elevation

MAP FINDINGS

Site

Database(s)

EDR ID Number
 EPA ID Number

QUICK AS A WINK (Continued)

1000172553

DFR URL: <http://echo.epa.gov/detailed-facility-report?fid=110002194679>
 Name: QUICK AS A WINK NUMBER 15
 Address: 2616 OLD ANDERSON RD
 City,State,Zip: GREENVILLE, SC 29611

Drycleaners:
 BLWM Number: 52505
 Rank: II
 Priority Group Explanation: II

3
East
1/2-1
0.725 mi.
3828 ft.

SOUTHERN WATER TREATMENT
2806 WHITE HORSE RD
GREENVILLE, SC 29611

RCRA-VSQQ **1007116077**
SC SHWS **SCD987595675**
SC AIRS
NJ MANIFEST
SC NPDES

Relative:
Higher
Actual:
998 ft.

RCRA-VSQQ:
 Date Form Received by Agency: 20130821
 Handler Name: SOUTHERN WATER TREATMENT
 Handler Address: 2806 WHITE HORSE RD
 Handler City,State,Zip: GREENVILLE, SC 29611
 EPA ID: SCD987595675
 Contact Name: AMELIA FREE
 Contact Address: WHITE HORSE RD
 Contact City,State,Zip: GREENVILLE, SC 29611
 Contact Telephone: 864-295-5400
 Contact Fax: Not reported
 Contact Email: AIMEE.FREE@SOWATRECO.COM
 Contact Title: PLANT MGR
 EPA Region: 04
 Land Type: Private
 Federal Waste Generator Description: Conditionally Exempt Small Quantity Generator
 Non-Notifier: Not reported
 Biennial Report Cycle: Not reported
 Accessibility: Not reported
 Active Site Indicator: Handler Activities
 State District Owner: SC
 State District: A2
 Mailing Address: WHITE HORSE RD
 Mailing City,State,Zip: GREENVILLE, SC 29611
 Owner Name: SOUTHERN WATER TREATMENT CO INC
 Owner Type: Private
 Operator Name: GREG BOWERS
 Operator Type: Private
 Short-Term Generator Activity: No
 Importer Activity: No
 Mixed Waste Generator: No
 Transporter Activity: No
 Transfer Facility Activity: No
 Recycler Activity with Storage: No
 Small Quantity On-Site Burner Exemption: No
 Smelting Melting and Refining Furnace Exemption: No
 Underground Injection Control: No
 Off-Site Waste Receipt: No
 Universal Waste Indicator: No
 Universal Waste Destination Facility: No
 Federal Universal Waste: No

Map ID
Direction
Distance
Elevation

MAP FINDINGS

Site

Database(s)

EDR ID Number
EPA ID Number

SOUTHERN WATER TREATMENT (Continued)

1007116077

Active Site Fed-Reg Treatment Storage and Disposal Facility:	Not reported
Active Site Converter Treatment storage and Disposal Facility:	Not reported
Active Site State-Reg Treatment Storage and Disposal Facility:	Not reported
Active Site State-Reg Handler:	---
Federal Facility Indicator:	Not reported
Hazardous Secondary Material Indicator:	NN
Sub-Part K Indicator:	Not reported
Commercial TSD Indicator:	No
Treatment Storage and Disposal Type:	Not reported
2018 GPRA Permit Baseline:	Not on the Baseline
2018 GPRA Renewals Baseline:	Not on the Baseline
Permit Renewals Workload Universe:	Not reported
Permit Workload Universe:	Not reported
Permit Progress Universe:	Not reported
Post-Closure Workload Universe:	Not reported
Closure Workload Universe:	Not reported
202 GPRA Corrective Action Baseline:	No
Corrective Action Workload Universe:	No
Subject to Corrective Action Universe:	No
Non-TSDFs Where RCRA CA has Been Imposed Universe:	No
TSDFs Potentially Subject to CA Under 3004 (u)/(v) Universe:	No
TSDFs Only Subject to CA under Discretionary Auth Universe:	No
Corrective Action Priority Ranking:	No NCAPS ranking
Environmental Control Indicator:	No
Institutional Control Indicator:	No
Human Exposure Controls Indicator:	N/A
Groundwater Controls Indicator:	N/A
Operating TSDF Universe:	Not reported
Full Enforcement Universe:	Not reported
Significant Non-Complier Universe:	No
Unaddressed Significant Non-Complier Universe:	No
Addressed Significant Non-Complier Universe:	No
Significant Non-Complier With a Compliance Schedule Universe:	No
Financial Assurance Required:	Not reported
Handler Date of Last Change:	20130821
Recognized Trader-Importer:	No
Recognized Trader-Exporter:	No
Importer of Spent Lead Acid Batteries:	No
Exporter of Spent Lead Acid Batteries:	No
Recycler Activity Without Storage:	Not reported
Manifest Broker:	Not reported
Sub-Part P Indicator:	No

Biennial: List of Years

Year: 2005

[Click Here for Biennial Reporting System Data:](#)

Year: 2003

[Click Here for Biennial Reporting System Data:](#)

Year: 2001

[Click Here for Biennial Reporting System Data:](#)

Hazardous Waste Summary:

Waste Code: D001

Map ID
Direction
Distance
Elevation

MAP FINDINGS

Site

Database(s)

EDR ID Number
EPA ID Number

SOUTHERN WATER TREATMENT (Continued)

1007116077

Waste Description:	IGNITABLE WASTE
Waste Code:	D002
Waste Description:	CORROSIVE WASTE
Waste Code:	D003
Waste Description:	REACTIVE WASTE
Waste Code:	D006
Waste Description:	CADMIUM
Waste Code:	D007
Waste Description:	CHROMIUM
Waste Code:	D008
Waste Description:	LEAD
Waste Code:	D011
Waste Description:	SILVER
Waste Code:	D039
Waste Description:	TETRACHLOROETHYLENE
Waste Code:	F006
Waste Description:	WASTEWATER TREATMENT SLUDGES FROM ELECTROPLATING OPERATIONS, EXCEPT FROM THE FOLLOWING PROCESSES: (1) SULFURIC ACID ANODIZING OF ALUMINUM; (2) TIN PLATING ON CARBON STEEL; (3) ZINC PLATING (SEGREGATED BASIS) ON CARBON STEEL; (4) ALUMINUM OR ZINC-ALUMINUM PLATING ON CARBON STEEL; (5) CLEANING/STRIPPING ASSOCIATED WITH TIN, ZINC, AND ALUMINUM PLATING ON CARBON STEEL; AND (6) CHEMICAL ETCHING AND MILLING OF ALUMINUM.
Waste Code:	F008
Waste Description:	PLATING BATH RESIDUES FROM THE BOTTOM OF PLATING BATHS FROM ELECTROPLATING OPERATIONS IN WHICH CYANIDES ARE USED IN THE PROCESS.
Waste Code:	F012
Waste Description:	QUENCHING WASTEWATER TREATMENT SLUDGES FROM METAL HEAT TREATING OPERATIONS IN WHICH CYANIDES ARE USED IN THE PROCESS.
Waste Code:	K046
Waste Description:	WASTEWATER TREATMENT SLUDGES FROM THE MANUFACTURING, FORMULATION, AND LOADING OF LEAD-BASED INITIATING COMPOUNDS.
Waste Code:	K061
Waste Description:	EMISSION CONTROL DUST/SLUDGE FROM THE PRIMARY PRODUCTION OF STEEL IN ELECTRIC FURNACES.
Waste Code:	K066
Waste Description:	SLUDGE FROM TREATMENT OF PROCESS WASTEWATER AND/OR ACID PLANT BLOWDOWN FROM PRIMARY ZINC PRODUCTION.
Waste Code:	K069
Waste Description:	EMISSION CONTROL DUST/SLUDGE FROM SECONDARY LEAD SMELTING.

Handler - Owner Operator:
Owner/Operator Indicator:

Owner

Map ID
Direction
Distance
Elevation

MAP FINDINGS

Site

Database(s)

EDR ID Number
EPA ID Number

SOUTHERN WATER TREATMENT (Continued)

1007116077

Owner/Operator Name:	SOUTHERN WATER TREATMENT CO INC
Legal Status:	Private
Date Became Current:	20051018
Date Ended Current:	Not reported
Owner/Operator Address:	WHITE HORSE RD
Owner/Operator City,State,Zip:	GREENVILLE, SC 29611
Owner/Operator Telephone:	Not reported
Owner/Operator Telephone Ext:	Not reported
Owner/Operator Fax:	Not reported
Owner/Operator Email:	Not reported
Owner/Operator Indicator:	Operator
Owner/Operator Name:	GREG BOWERS
Legal Status:	Private
Date Became Current:	20051005
Date Ended Current:	Not reported
Owner/Operator Address:	2806 WHITE HORSE RD
Owner/Operator City,State,Zip:	GREENVILLE, SC 29611
Owner/Operator Telephone:	864-295-5400
Owner/Operator Telephone Ext:	Not reported
Owner/Operator Fax:	Not reported
Owner/Operator Email:	Not reported
Owner/Operator Indicator:	Owner
Owner/Operator Name:	SOUTHERN WATER TREATMENT CO INC
Legal Status:	Private
Date Became Current:	20051018
Date Ended Current:	20130821
Owner/Operator Address:	WHITE HORSE RD
Owner/Operator City,State,Zip:	GREENVILLE, SC 29611
Owner/Operator Telephone:	Not reported
Owner/Operator Telephone Ext:	Not reported
Owner/Operator Fax:	Not reported
Owner/Operator Email:	Not reported
Owner/Operator Indicator:	Operator
Owner/Operator Name:	SOUTHERN WATER TREATMENT CO BR UNKNOWN
Legal Status:	Private
Date Became Current:	20030101
Date Ended Current:	Not reported
Owner/Operator Address:	Not reported
Owner/Operator City,State,Zip:	Not reported
Owner/Operator Telephone:	Not reported
Owner/Operator Telephone Ext:	Not reported
Owner/Operator Fax:	Not reported
Owner/Operator Email:	Not reported
Owner/Operator Indicator:	Owner
Owner/Operator Name:	SOUTHERN WATER TREATMENT CO INC
Legal Status:	Private
Date Became Current:	20051018
Date Ended Current:	Not reported
Owner/Operator Address:	WHITE HORSE RD
Owner/Operator City,State,Zip:	GREENVILLE, SC 29611
Owner/Operator Telephone:	Not reported
Owner/Operator Telephone Ext:	Not reported
Owner/Operator Fax:	Not reported

Map ID
Direction
Distance
Elevation

MAP FINDINGS

Site

Database(s)

EDR ID Number
EPA ID Number

SOUTHERN WATER TREATMENT (Continued)

1007116077

Owner/Operator Email:	Not reported
Owner/Operator Indicator:	Owner
Owner/Operator Name:	SOUTHERN WATER TREATMENT CO INC
Legal Status:	Private
Date Became Current:	Not reported
Date Ended Current:	Not reported
Owner/Operator Address:	2806 WHITE HORSE RD
Owner/Operator City,State,Zip:	GREENVILLE, SC 29611
Owner/Operator Telephone:	803-295-5400
Owner/Operator Telephone Ext:	Not reported
Owner/Operator Fax:	Not reported
Owner/Operator Email:	Not reported
Owner/Operator Indicator:	Operator
Owner/Operator Name:	GREG BOWERS
Legal Status:	Private
Date Became Current:	20051005
Date Ended Current:	Not reported
Owner/Operator Address:	2806 WHITE HORSE RD
Owner/Operator City,State,Zip:	GREENVILLE, SC 29611
Owner/Operator Telephone:	864-295-5400
Owner/Operator Telephone Ext:	Not reported
Owner/Operator Fax:	Not reported
Owner/Operator Email:	Not reported
Owner/Operator Indicator:	Owner
Owner/Operator Name:	SOUTHERN WATER TREATMENT CO INC
Legal Status:	Private
Date Became Current:	Not reported
Date Ended Current:	Not reported
Owner/Operator Address:	2806 WHITE HORSE RD
Owner/Operator City,State,Zip:	GREENVILLE, SC 29611
Owner/Operator Telephone:	803-295-5400
Owner/Operator Telephone Ext:	Not reported
Owner/Operator Fax:	Not reported
Owner/Operator Email:	Not reported
Owner/Operator Indicator:	Owner
Owner/Operator Name:	SOUTHERN WATER TREATMENT CO INC
Legal Status:	Private
Date Became Current:	20051018
Date Ended Current:	Not reported
Owner/Operator Address:	WHITE HORSE RD
Owner/Operator City,State,Zip:	GREENVILLE, SC 29611
Owner/Operator Telephone:	Not reported
Owner/Operator Telephone Ext:	Not reported
Owner/Operator Fax:	Not reported
Owner/Operator Email:	Not reported
Owner/Operator Indicator:	Owner
Owner/Operator Name:	SCOTT BOWER
Legal Status:	Private
Date Became Current:	20130821
Date Ended Current:	Not reported
Owner/Operator Address:	2806 WHITE HORSE RD
Owner/Operator City,State,Zip:	GREENVILLE, SC 29611

Map ID
Direction
Distance
Elevation

MAP FINDINGS

Site

Database(s)

EDR ID Number
EPA ID Number

SOUTHERN WATER TREATMENT (Continued)

1007116077

Owner/Operator Telephone:	864-295-5400
Owner/Operator Telephone Ext:	Not reported
Owner/Operator Fax:	Not reported
Owner/Operator Email:	Not reported
Owner/Operator Indicator:	Owner
Owner/Operator Name:	SOUTHERN WATER TREATMENT CO BR UNKNOWN
Legal Status:	Private
Date Became Current:	20030101
Date Ended Current:	Not reported
Owner/Operator Address:	Not reported
Owner/Operator City,State,Zip:	Not reported
Owner/Operator Telephone:	Not reported
Owner/Operator Telephone Ext:	Not reported
Owner/Operator Fax:	Not reported
Owner/Operator Email:	Not reported
Owner/Operator Indicator:	Operator
Owner/Operator Name:	GREG BOWERS
Legal Status:	Private
Date Became Current:	20051018
Date Ended Current:	Not reported
Owner/Operator Address:	WHITE HORSE RD
Owner/Operator City,State,Zip:	GREENVILLE, SC 29611
Owner/Operator Telephone:	Not reported
Owner/Operator Telephone Ext:	Not reported
Owner/Operator Fax:	Not reported
Owner/Operator Email:	Not reported
Owner/Operator Indicator:	Owner
Owner/Operator Name:	SOUTHERN WATER TREATMENT CO INC
Legal Status:	Private
Date Became Current:	Not reported
Date Ended Current:	Not reported
Owner/Operator Address:	2806 WHITE HORSE RD
Owner/Operator City,State,Zip:	GREENVILLE, SC 29611
Owner/Operator Telephone:	803-295-5400
Owner/Operator Telephone Ext:	Not reported
Owner/Operator Fax:	Not reported
Owner/Operator Email:	Not reported
Owner/Operator Indicator:	Operator
Owner/Operator Name:	GREG BOWERS
Legal Status:	Private
Date Became Current:	20051018
Date Ended Current:	Not reported
Owner/Operator Address:	WHITE HORSE RD
Owner/Operator City,State,Zip:	GREENVILLE, SC 29611
Owner/Operator Telephone:	Not reported
Owner/Operator Telephone Ext:	Not reported
Owner/Operator Fax:	Not reported
Owner/Operator Email:	Not reported
Owner/Operator Indicator:	Operator
Owner/Operator Name:	GREG BOWERS
Legal Status:	Private
Date Became Current:	20051018

Map ID
Direction
Distance
Elevation

MAP FINDINGS

Site

Database(s)

EDR ID Number
EPA ID Number

SOUTHERN WATER TREATMENT (Continued)

1007116077

Date Ended Current: Not reported
Owner/Operator Address: WHITE HORSE RD
Owner/Operator City,State,Zip: GREENVILLE, SC 29611
Owner/Operator Telephone: Not reported
Owner/Operator Telephone Ext: Not reported
Owner/Operator Fax: Not reported
Owner/Operator Email: Not reported

Owner/Operator Indicator: Operator
Owner/Operator Name: GREG BOWERS
Legal Status: Private
Date Became Current: 20051018
Date Ended Current: Not reported
Owner/Operator Address: WHITE HORSE RD
Owner/Operator City,State,Zip: GREENVILLE, SC 29611
Owner/Operator Telephone: Not reported
Owner/Operator Telephone Ext: Not reported
Owner/Operator Fax: Not reported
Owner/Operator Email: Not reported

Historic Generators:

Receive Date: 19980107
Handler Name: SOUTHERN WATER TREATMENT CO
Federal Waste Generator Description: Large Quantity Generator
State District Owner: SC
Large Quantity Handler of Universal Waste: No
Recognized Trader Importer: No
Recognized Trader Exporter: No
Spent Lead Acid Battery Importer: No
Spent Lead Acid Battery Exporter: No
Current Record: No
Non Storage Recycler Activity: Not reported
Electronic Manifest Broker: Not reported

Receive Date: 20020429
Handler Name: SOUTHERN WATER TREATMENT CO
Federal Waste Generator Description: Large Quantity Generator
State District Owner: SC
Large Quantity Handler of Universal Waste: No
Recognized Trader Importer: No
Recognized Trader Exporter: No
Spent Lead Acid Battery Importer: No
Spent Lead Acid Battery Exporter: No
Current Record: No
Non Storage Recycler Activity: Not reported
Electronic Manifest Broker: Not reported

Receive Date: 20051005
Handler Name: SOUTHERN WATER TREATMENT CO
Federal Waste Generator Description: Small Quantity Generator
State District Owner: SC
Large Quantity Handler of Universal Waste: No
Recognized Trader Importer: No
Recognized Trader Exporter: No
Spent Lead Acid Battery Importer: No
Spent Lead Acid Battery Exporter: No
Current Record: No

Map ID
Direction
Distance
Elevation

MAP FINDINGS

Site

Database(s)

EDR ID Number
EPA ID Number

SOUTHERN WATER TREATMENT (Continued)

1007116077

Non Storage Recycler Activity: Not reported
Electronic Manifest Broker: Not reported

Receive Date: 20051018
Handler Name: SOUTHERN WATER TREATMENT CO
Federal Waste Generator Description: Small Quantity Generator
State District Owner: SC
Large Quantity Handler of Universal Waste: No
Recognized Trader Importer: No
Recognized Trader Exporter: No
Spent Lead Acid Battery Importer: No
Spent Lead Acid Battery Exporter: No
Current Record: No
Non Storage Recycler Activity: Not reported
Electronic Manifest Broker: Not reported

Receive Date: 20080418
Handler Name: SOUTHERN WATER TREATMENT
Federal Waste Generator Description: Small Quantity Generator
State District Owner: SC
Large Quantity Handler of Universal Waste: No
Recognized Trader Importer: No
Recognized Trader Exporter: No
Spent Lead Acid Battery Importer: No
Spent Lead Acid Battery Exporter: No
Current Record: No
Non Storage Recycler Activity: Not reported
Electronic Manifest Broker: Not reported

Receive Date: 20090331
Handler Name: SOUTHERN WATER TREATMENT
Federal Waste Generator Description: Small Quantity Generator
State District Owner: SC
Large Quantity Handler of Universal Waste: No
Recognized Trader Importer: No
Recognized Trader Exporter: No
Spent Lead Acid Battery Importer: No
Spent Lead Acid Battery Exporter: No
Current Record: No
Non Storage Recycler Activity: Not reported
Electronic Manifest Broker: Not reported

Receive Date: 20130821
Handler Name: SOUTHERN WATER TREATMENT
Federal Waste Generator Description: Conditionally Exempt Small Quantity Generator
State District Owner: SC
Large Quantity Handler of Universal Waste: No
Recognized Trader Importer: No
Recognized Trader Exporter: No
Spent Lead Acid Battery Importer: No
Spent Lead Acid Battery Exporter: No
Current Record: Yes
Non Storage Recycler Activity: Not reported
Electronic Manifest Broker: Not reported

Receive Date: 19960301
Handler Name: SOUTHERN WATER TREATMENT CO

Map ID
Direction
Distance
Elevation

MAP FINDINGS

Site

Database(s)

EDR ID Number
EPA ID Number

SOUTHERN WATER TREATMENT (Continued)

1007116077

Federal Waste Generator Description: Large Quantity Generator
State District Owner: Not reported
Large Quantity Handler of Universal Waste: No
Recognized Trader Importer: No
Recognized Trader Exporter: No
Spent Lead Acid Battery Importer: No
Spent Lead Acid Battery Exporter: No
Current Record: No
Non Storage Recycler Activity: Not reported
Electronic Manifest Broker: Not reported

Receive Date: 19980301
Handler Name: SOUTHERN WATER TREATMENT CO
Federal Waste Generator Description: Large Quantity Generator
State District Owner: Not reported
Large Quantity Handler of Universal Waste: No
Recognized Trader Importer: No
Recognized Trader Exporter: No
Spent Lead Acid Battery Importer: No
Spent Lead Acid Battery Exporter: No
Current Record: No
Non Storage Recycler Activity: Not reported
Electronic Manifest Broker: Not reported

Receive Date: 20000103
Handler Name: SOUTHERN WATER TREATMENT CO
Federal Waste Generator Description: Large Quantity Generator
State District Owner: Not reported
Large Quantity Handler of Universal Waste: No
Recognized Trader Importer: No
Recognized Trader Exporter: No
Spent Lead Acid Battery Importer: No
Spent Lead Acid Battery Exporter: No
Current Record: No
Non Storage Recycler Activity: Not reported
Electronic Manifest Broker: Not reported

Receive Date: 20020301
Handler Name: SOUTHERN WATER TREATMENT CO
Federal Waste Generator Description: Large Quantity Generator
State District Owner: Not reported
Large Quantity Handler of Universal Waste: No
Recognized Trader Importer: No
Recognized Trader Exporter: No
Spent Lead Acid Battery Importer: No
Spent Lead Acid Battery Exporter: No
Current Record: No
Non Storage Recycler Activity: Not reported
Electronic Manifest Broker: Not reported

Receive Date: 20040101
Handler Name: SOUTHERN WATER TREATMENT CO
Federal Waste Generator Description: Large Quantity Generator
State District Owner: Not reported
Large Quantity Handler of Universal Waste: No
Recognized Trader Importer: No
Recognized Trader Exporter: No

Map ID
Direction
Distance
Elevation

MAP FINDINGS

Site

Database(s)

EDR ID Number
EPA ID Number

SOUTHERN WATER TREATMENT (Continued)

1007116077

Spent Lead Acid Battery Importer: No
Spent Lead Acid Battery Exporter: No
Current Record: No
Non Storage Recycler Activity: Not reported
Electronic Manifest Broker: Not reported

Receive Date: 20060101
Handler Name: SOUTHERN WATER TREATMENT
Federal Waste Generator Description: Small Quantity Generator
State District Owner: Not reported
Large Quantity Handler of Universal Waste: No
Recognized Trader Importer: No
Recognized Trader Exporter: No
Spent Lead Acid Battery Importer: No
Spent Lead Acid Battery Exporter: No
Current Record: No
Non Storage Recycler Activity: Not reported
Electronic Manifest Broker: Not reported

List of NAICS Codes and Descriptions:

NAICS Code: 32411
NAICS Description: PETROLEUM REFINERIES

NAICS Code: 32518
NAICS Description: OTHER BASIC INORGANIC CHEMICAL MANUFACTURING

NAICS Code: 325188
NAICS Description: ALL OTHER BASIC INORGANIC CHEMICAL MANUFACTURING

NAICS Code: 339
NAICS Description: MISCELLANEOUS MANUFACTURING

Facility Has Received Notices of Violation:

Found Violation: Yes
Agency Which Determined Violation: State
Violation Short Description: Generators - General
Date Violation was Determined: 19980604
Actual Return to Compliance Date: 19981019
Return to Compliance Qualifier: Observed
Violation Responsible Agency: State
Scheduled Compliance Date: Not reported
Enforcement Identifier: Not reported
Date of Enforcement Action: Not reported
Enforcement Responsible Agency: Not reported
Enforcement Docket Number: Not reported
Enforcement Attorney: Not reported
Corrective Action Component: Not reported
Appeal Initiated Date: Not reported
Appeal Resolution Date: Not reported
Disposition Status Date: Not reported
Disposition Status: Not reported
Disposition Status Description: Not reported
Consent/Final Order Sequence Number: Not reported
Consent/Final Order Respondent Name: Not reported
Consent/Final Order Lead Agency: Not reported
Enforcement Type: Not reported

Map ID
Direction
Distance
Elevation

MAP FINDINGS

Site

Database(s)

EDR ID Number
EPA ID Number

SOUTHERN WATER TREATMENT (Continued)

1007116077

Enforcement Responsible Person:	Not reported
Enforcement Responsible Sub-Organization:	Not reported
SEP Sequence Number:	Not reported
SEP Expenditure Amount:	Not reported
SEP Scheduled Completion Date:	Not reported
SEP Actual Date:	Not reported
SEP Defaulted Date:	Not reported
SEP Type:	Not reported
SEP Type Description:	Not reported
Proposed Amount:	Not reported
Final Monetary Amount:	Not reported
Paid Amount:	Not reported
Final Count:	Not reported
Final Amount:	Not reported
Found Violation:	Yes
Agency Which Determined Violation:	State
Violation Short Description:	Generators - Manifest
Date Violation was Determined:	19980604
Actual Return to Compliance Date:	19981019
Return to Compliance Qualifier:	Observed
Violation Responsible Agency:	State
Scheduled Compliance Date:	Not reported
Enforcement Identifier:	000
Date of Enforcement Action:	19980720
Enforcement Responsible Agency:	State
Enforcement Docket Number:	Not reported
Enforcement Attorney:	SC
Corrective Action Component:	No
Appeal Initiated Date:	Not reported
Appeal Resolution Date:	Not reported
Disposition Status Date:	Not reported
Disposition Status:	Not reported
Disposition Status Description:	Not reported
Consent/Final Order Sequence Number:	Not reported
Consent/Final Order Respondent Name:	Not reported
Consent/Final Order Lead Agency:	Not reported
Enforcement Type:	Not reported
Enforcement Responsible Person:	SC
Enforcement Responsible Sub-Organization:	EN
SEP Sequence Number:	Not reported
SEP Expenditure Amount:	Not reported
SEP Scheduled Completion Date:	Not reported
SEP Actual Date:	Not reported
SEP Defaulted Date:	Not reported
SEP Type:	Not reported
SEP Type Description:	Not reported
Proposed Amount:	Not reported
Final Monetary Amount:	Not reported
Paid Amount:	Not reported
Final Count:	Not reported
Final Amount:	Not reported
Found Violation:	Yes
Agency Which Determined Violation:	State
Violation Short Description:	Generators - General
Date Violation was Determined:	19980604

Map ID
 Direction
 Distance
 Elevation

MAP FINDINGS

Site

Database(s)

EDR ID Number
 EPA ID Number

SOUTHERN WATER TREATMENT (Continued)

1007116077

Actual Return to Compliance Date:	19981019
Return to Compliance Qualifier:	Observed
Violation Responsible Agency:	State
Scheduled Compliance Date:	Not reported
Enforcement Identifier:	000
Date of Enforcement Action:	19980720
Enforcement Responsible Agency:	State
Enforcement Docket Number:	Not reported
Enforcement Attorney:	SC
Corrective Action Component:	No
Appeal Initiated Date:	Not reported
Appeal Resolution Date:	Not reported
Disposition Status Date:	Not reported
Disposition Status:	Not reported
Disposition Status Description:	Not reported
Consent/Final Order Sequence Number:	Not reported
Consent/Final Order Respondent Name:	Not reported
Consent/Final Order Lead Agency:	Not reported
Enforcement Type:	Not reported
Enforcement Responsible Person:	SC
Enforcement Responsible Sub-Organization:	EN
SEP Sequence Number:	Not reported
SEP Expenditure Amount:	Not reported
SEP Scheduled Completion Date:	Not reported
SEP Actual Date:	Not reported
SEP Defaulted Date:	Not reported
SEP Type:	Not reported
SEP Type Description:	Not reported
Proposed Amount:	Not reported
Final Monetary Amount:	Not reported
Paid Amount:	Not reported
Final Count:	Not reported
Final Amount:	Not reported
Found Violation:	Yes
Agency Which Determined Violation:	State
Violation Short Description:	Generators - General
Date Violation was Determined:	20010907
Actual Return to Compliance Date:	20011130
Return to Compliance Qualifier:	Observed
Violation Responsible Agency:	State
Scheduled Compliance Date:	Not reported
Enforcement Identifier:	001
Date of Enforcement Action:	20010912
Enforcement Responsible Agency:	State
Enforcement Docket Number:	Not reported
Enforcement Attorney:	Not reported
Corrective Action Component:	No
Appeal Initiated Date:	Not reported
Appeal Resolution Date:	Not reported
Disposition Status Date:	Not reported
Disposition Status:	Not reported
Disposition Status Description:	Not reported
Consent/Final Order Sequence Number:	Not reported
Consent/Final Order Respondent Name:	Not reported
Consent/Final Order Lead Agency:	Not reported
Enforcement Type:	Not reported

Map ID
Direction
Distance
Elevation

MAP FINDINGS

Site

Database(s)

EDR ID Number
EPA ID Number

SOUTHERN WATER TREATMENT (Continued)

1007116077

Enforcement Responsible Person:	SCAJB
Enforcement Responsible Sub-Organization:	A2
SEP Sequence Number:	Not reported
SEP Expenditure Amount:	Not reported
SEP Scheduled Completion Date:	Not reported
SEP Actual Date:	Not reported
SEP Defaulted Date:	Not reported
SEP Type:	Not reported
SEP Type Description:	Not reported
Proposed Amount:	Not reported
Final Monetary Amount:	Not reported
Paid Amount:	Not reported
Final Count:	Not reported
Final Amount:	Not reported
Found Violation:	Yes
Agency Which Determined Violation:	State
Violation Short Description:	Generators - General
Date Violation was Determined:	19990831
Actual Return to Compliance Date:	19991026
Return to Compliance Qualifier:	Observed
Violation Responsible Agency:	State
Scheduled Compliance Date:	19991022
Enforcement Identifier:	000
Date of Enforcement Action:	19990921
Enforcement Responsible Agency:	State
Enforcement Docket Number:	Not reported
Enforcement Attorney:	SC
Corrective Action Component:	No
Appeal Initiated Date:	Not reported
Appeal Resolution Date:	Not reported
Disposition Status Date:	Not reported
Disposition Status:	Not reported
Disposition Status Description:	Not reported
Consent/Final Order Sequence Number:	Not reported
Consent/Final Order Respondent Name:	Not reported
Consent/Final Order Lead Agency:	Not reported
Enforcement Type:	Not reported
Enforcement Responsible Person:	SCSGT
Enforcement Responsible Sub-Organization:	A2
SEP Sequence Number:	Not reported
SEP Expenditure Amount:	Not reported
SEP Scheduled Completion Date:	Not reported
SEP Actual Date:	Not reported
SEP Defaulted Date:	Not reported
SEP Type:	Not reported
SEP Type Description:	Not reported
Proposed Amount:	Not reported
Final Monetary Amount:	Not reported
Paid Amount:	Not reported
Final Count:	Not reported
Final Amount:	Not reported
Found Violation:	Yes
Agency Which Determined Violation:	State
Violation Short Description:	Generators - General
Date Violation was Determined:	19990831

Map ID
Direction
Distance
Elevation

MAP FINDINGS

Site

Database(s)

EDR ID Number
EPA ID Number

SOUTHERN WATER TREATMENT (Continued)

1007116077

Actual Return to Compliance Date:	19991026
Return to Compliance Qualifier:	Observed
Violation Responsible Agency:	State
Scheduled Compliance Date:	19991022
Enforcement Identifier:	000
Date of Enforcement Action:	19990921
Enforcement Responsible Agency:	State
Enforcement Docket Number:	Not reported
Enforcement Attorney:	SC
Corrective Action Component:	No
Appeal Initiated Date:	Not reported
Appeal Resolution Date:	Not reported
Disposition Status Date:	Not reported
Disposition Status:	Not reported
Disposition Status Description:	Not reported
Consent/Final Order Sequence Number:	Not reported
Consent/Final Order Respondent Name:	Not reported
Consent/Final Order Lead Agency:	Not reported
Enforcement Type:	Not reported
Enforcement Responsible Person:	SCSGT
Enforcement Responsible Sub-Organization:	A2
SEP Sequence Number:	Not reported
SEP Expenditure Amount:	Not reported
SEP Scheduled Completion Date:	Not reported
SEP Actual Date:	Not reported
SEP Defaulted Date:	Not reported
SEP Type:	Not reported
SEP Type Description:	Not reported
Proposed Amount:	Not reported
Final Monetary Amount:	Not reported
Paid Amount:	Not reported
Final Count:	Not reported
Final Amount:	Not reported
Found Violation:	Yes
Agency Which Determined Violation:	State
Violation Short Description:	Generators - General
Date Violation was Determined:	20050606
Actual Return to Compliance Date:	20050719
Return to Compliance Qualifier:	Observed
Violation Responsible Agency:	State
Scheduled Compliance Date:	Not reported
Enforcement Identifier:	001
Date of Enforcement Action:	20050718
Enforcement Responsible Agency:	State
Enforcement Docket Number:	Not reported
Enforcement Attorney:	Not reported
Corrective Action Component:	No
Appeal Initiated Date:	Not reported
Appeal Resolution Date:	Not reported
Disposition Status Date:	Not reported
Disposition Status:	Not reported
Disposition Status Description:	Not reported
Consent/Final Order Sequence Number:	Not reported
Consent/Final Order Respondent Name:	Not reported
Consent/Final Order Lead Agency:	Not reported
Enforcement Type:	Not reported

Map ID
Direction
Distance
Elevation

MAP FINDINGS

Site

Database(s)

EDR ID Number
EPA ID Number

SOUTHERN WATER TREATMENT (Continued)

1007116077

Enforcement Responsible Person: SCJCC
Enforcement Responsible Sub-Organization: A2
SEP Sequence Number: Not reported
SEP Expenditure Amount: Not reported
SEP Scheduled Completion Date: Not reported
SEP Actual Date: Not reported
SEP Defaulted Date: Not reported
SEP Type: Not reported
SEP Type Description: Not reported
Proposed Amount: Not reported
Final Monetary Amount: Not reported
Paid Amount: Not reported
Final Count: Not reported
Final Amount: Not reported

Found Violation: No
Agency Which Determined Violation: Not reported
Violation Short Description: Not reported
Date Violation was Determined: Not reported
Actual Return to Compliance Date: Not reported
Return to Compliance Qualifier: Not reported
Violation Responsible Agency: Not reported
Scheduled Compliance Date: Not reported
Enforcement Identifier: Not reported
Date of Enforcement Action: Not reported
Enforcement Responsible Agency: Not reported
Enforcement Docket Number: Not reported
Enforcement Attorney: Not reported
Corrective Action Component: Not reported
Appeal Initiated Date: Not reported
Appeal Resolution Date: Not reported
Disposition Status Date: Not reported
Disposition Status: Not reported
Disposition Status Description: Not reported
Consent/Final Order Sequence Number: Not reported
Consent/Final Order Respondent Name: Not reported
Consent/Final Order Lead Agency: Not reported
Enforcement Type: Not reported
Enforcement Responsible Person: Not reported
Enforcement Responsible Sub-Organization: Not reported
SEP Sequence Number: Not reported
SEP Expenditure Amount: Not reported
SEP Scheduled Completion Date: Not reported
SEP Actual Date: Not reported
SEP Defaulted Date: Not reported
SEP Type: Not reported
SEP Type Description: Not reported
Proposed Amount: Not reported
Final Monetary Amount: Not reported
Paid Amount: Not reported
Final Count: Not reported
Final Amount: Not reported

Found Violation: Yes
Agency Which Determined Violation: State
Violation Short Description: Generators - General
Date Violation was Determined: 20050606

Map ID
Direction
Distance
Elevation

MAP FINDINGS

Site

Database(s)

EDR ID Number
EPA ID Number

SOUTHERN WATER TREATMENT (Continued)

1007116077

Actual Return to Compliance Date:	20050719
Return to Compliance Qualifier:	Observed
Violation Responsible Agency:	State
Scheduled Compliance Date:	Not reported
Enforcement Identifier:	001
Date of Enforcement Action:	20050718
Enforcement Responsible Agency:	State
Enforcement Docket Number:	Not reported
Enforcement Attorney:	Not reported
Corrective Action Component:	No
Appeal Initiated Date:	Not reported
Appeal Resolution Date:	Not reported
Disposition Status Date:	Not reported
Disposition Status:	Not reported
Disposition Status Description:	Not reported
Consent/Final Order Sequence Number:	Not reported
Consent/Final Order Respondent Name:	Not reported
Consent/Final Order Lead Agency:	Not reported
Enforcement Type:	Not reported
Enforcement Responsible Person:	SCJCC
Enforcement Responsible Sub-Organization:	A2
SEP Sequence Number:	Not reported
SEP Expenditure Amount:	Not reported
SEP Scheduled Completion Date:	Not reported
SEP Actual Date:	Not reported
SEP Defaulted Date:	Not reported
SEP Type:	Not reported
SEP Type Description:	Not reported
Proposed Amount:	Not reported
Final Monetary Amount:	Not reported
Paid Amount:	Not reported
Final Count:	Not reported
Final Amount:	Not reported
Found Violation:	Yes
Agency Which Determined Violation:	State
Violation Short Description:	Generators - General
Date Violation was Determined:	19980604
Actual Return to Compliance Date:	19981019
Return to Compliance Qualifier:	Observed
Violation Responsible Agency:	State
Scheduled Compliance Date:	Not reported
Enforcement Identifier:	000
Date of Enforcement Action:	19980707
Enforcement Responsible Agency:	State
Enforcement Docket Number:	Not reported
Enforcement Attorney:	SC
Corrective Action Component:	No
Appeal Initiated Date:	Not reported
Appeal Resolution Date:	Not reported
Disposition Status Date:	Not reported
Disposition Status:	Not reported
Disposition Status Description:	Not reported
Consent/Final Order Sequence Number:	Not reported
Consent/Final Order Respondent Name:	Not reported
Consent/Final Order Lead Agency:	Not reported
Enforcement Type:	WRITTEN INFORMAL

Map ID
Direction
Distance
Elevation

MAP FINDINGS

Site

Database(s)

EDR ID Number
EPA ID Number

SOUTHERN WATER TREATMENT (Continued)

1007116077

Enforcement Responsible Person:	SC
Enforcement Responsible Sub-Organization:	EN
SEP Sequence Number:	Not reported
SEP Expenditure Amount:	Not reported
SEP Scheduled Completion Date:	Not reported
SEP Actual Date:	Not reported
SEP Defaulted Date:	Not reported
SEP Type:	Not reported
SEP Type Description:	Not reported
Proposed Amount:	Not reported
Final Monetary Amount:	Not reported
Paid Amount:	Not reported
Final Count:	Not reported
Final Amount:	Not reported
Found Violation:	Yes
Agency Which Determined Violation:	State
Violation Short Description:	Generators - Manifest
Date Violation was Determined:	19980604
Actual Return to Compliance Date:	19981019
Return to Compliance Qualifier:	Observed
Violation Responsible Agency:	State
Scheduled Compliance Date:	Not reported
Enforcement Identifier:	Not reported
Date of Enforcement Action:	Not reported
Enforcement Responsible Agency:	Not reported
Enforcement Docket Number:	Not reported
Enforcement Attorney:	Not reported
Corrective Action Component:	Not reported
Appeal Initiated Date:	Not reported
Appeal Resolution Date:	Not reported
Disposition Status Date:	Not reported
Disposition Status:	Not reported
Disposition Status Description:	Not reported
Consent/Final Order Sequence Number:	Not reported
Consent/Final Order Respondent Name:	Not reported
Consent/Final Order Lead Agency:	Not reported
Enforcement Type:	Not reported
Enforcement Responsible Person:	Not reported
Enforcement Responsible Sub-Organization:	Not reported
SEP Sequence Number:	Not reported
SEP Expenditure Amount:	Not reported
SEP Scheduled Completion Date:	Not reported
SEP Actual Date:	Not reported
SEP Defaulted Date:	Not reported
SEP Type:	Not reported
SEP Type Description:	Not reported
Proposed Amount:	Not reported
Final Monetary Amount:	Not reported
Paid Amount:	Not reported
Final Count:	Not reported
Final Amount:	Not reported
Found Violation:	Yes
Agency Which Determined Violation:	State
Violation Short Description:	Generators - General
Date Violation was Determined:	19980604

Map ID
Direction
Distance
Elevation

MAP FINDINGS

Site

Database(s)

EDR ID Number
EPA ID Number

SOUTHERN WATER TREATMENT (Continued)

1007116077

Actual Return to Compliance Date:	19981019
Return to Compliance Qualifier:	Observed
Violation Responsible Agency:	State
Scheduled Compliance Date:	Not reported
Enforcement Identifier:	000
Date of Enforcement Action:	19980720
Enforcement Responsible Agency:	State
Enforcement Docket Number:	Not reported
Enforcement Attorney:	SC
Corrective Action Component:	No
Appeal Initiated Date:	Not reported
Appeal Resolution Date:	Not reported
Disposition Status Date:	Not reported
Disposition Status:	Not reported
Disposition Status Description:	Not reported
Consent/Final Order Sequence Number:	Not reported
Consent/Final Order Respondent Name:	Not reported
Consent/Final Order Lead Agency:	Not reported
Enforcement Type:	Not reported
Enforcement Responsible Person:	SC
Enforcement Responsible Sub-Organization:	EN
SEP Sequence Number:	Not reported
SEP Expenditure Amount:	Not reported
SEP Scheduled Completion Date:	Not reported
SEP Actual Date:	Not reported
SEP Defaulted Date:	Not reported
SEP Type:	Not reported
SEP Type Description:	Not reported
Proposed Amount:	Not reported
Final Monetary Amount:	Not reported
Paid Amount:	Not reported
Final Count:	Not reported
Final Amount:	Not reported
Found Violation:	Yes
Agency Which Determined Violation:	State
Violation Short Description:	Generators - General
Date Violation was Determined:	19980604
Actual Return to Compliance Date:	19981019
Return to Compliance Qualifier:	Observed
Violation Responsible Agency:	State
Scheduled Compliance Date:	Not reported
Enforcement Identifier:	000
Date of Enforcement Action:	19980707
Enforcement Responsible Agency:	State
Enforcement Docket Number:	Not reported
Enforcement Attorney:	SC
Corrective Action Component:	No
Appeal Initiated Date:	Not reported
Appeal Resolution Date:	Not reported
Disposition Status Date:	Not reported
Disposition Status:	Not reported
Disposition Status Description:	Not reported
Consent/Final Order Sequence Number:	Not reported
Consent/Final Order Respondent Name:	Not reported
Consent/Final Order Lead Agency:	Not reported
Enforcement Type:	WRITTEN INFORMAL

Map ID
Direction
Distance
Elevation

MAP FINDINGS

Site

Database(s)

EDR ID Number
EPA ID Number

SOUTHERN WATER TREATMENT (Continued)

1007116077

Enforcement Responsible Person:	SC
Enforcement Responsible Sub-Organization:	EN
SEP Sequence Number:	Not reported
SEP Expenditure Amount:	Not reported
SEP Scheduled Completion Date:	Not reported
SEP Actual Date:	Not reported
SEP Defaulted Date:	Not reported
SEP Type:	Not reported
SEP Type Description:	Not reported
Proposed Amount:	Not reported
Final Monetary Amount:	Not reported
Paid Amount:	Not reported
Final Count:	Not reported
Final Amount:	Not reported
Found Violation:	Yes
Agency Which Determined Violation:	State
Violation Short Description:	Generators - Manifest
Date Violation was Determined:	19980604
Actual Return to Compliance Date:	19981019
Return to Compliance Qualifier:	Observed
Violation Responsible Agency:	State
Scheduled Compliance Date:	Not reported
Enforcement Identifier:	000
Date of Enforcement Action:	19980707
Enforcement Responsible Agency:	State
Enforcement Docket Number:	Not reported
Enforcement Attorney:	SC
Corrective Action Component:	No
Appeal Initiated Date:	Not reported
Appeal Resolution Date:	Not reported
Disposition Status Date:	Not reported
Disposition Status:	Not reported
Disposition Status Description:	Not reported
Consent/Final Order Sequence Number:	Not reported
Consent/Final Order Respondent Name:	Not reported
Consent/Final Order Lead Agency:	Not reported
Enforcement Type:	WRITTEN INFORMAL
Enforcement Responsible Person:	SC
Enforcement Responsible Sub-Organization:	EN
SEP Sequence Number:	Not reported
SEP Expenditure Amount:	Not reported
SEP Scheduled Completion Date:	Not reported
SEP Actual Date:	Not reported
SEP Defaulted Date:	Not reported
SEP Type:	Not reported
SEP Type Description:	Not reported
Proposed Amount:	Not reported
Final Monetary Amount:	Not reported
Paid Amount:	Not reported
Final Count:	Not reported
Final Amount:	Not reported
Found Violation:	Yes
Agency Which Determined Violation:	State
Violation Short Description:	Generators - General
Date Violation was Determined:	20050606

Map ID
 Direction
 Distance
 Elevation

MAP FINDINGS

Site

Database(s)

EDR ID Number
 EPA ID Number

SOUTHERN WATER TREATMENT (Continued)

1007116077

Actual Return to Compliance Date:	20050719
Return to Compliance Qualifier:	Observed
Violation Responsible Agency:	State
Scheduled Compliance Date:	Not reported
Enforcement Identifier:	001
Date of Enforcement Action:	20050718
Enforcement Responsible Agency:	State
Enforcement Docket Number:	Not reported
Enforcement Attorney:	Not reported
Corrective Action Component:	No
Appeal Initiated Date:	Not reported
Appeal Resolution Date:	Not reported
Disposition Status Date:	Not reported
Disposition Status:	Not reported
Disposition Status Description:	Not reported
Consent/Final Order Sequence Number:	Not reported
Consent/Final Order Respondent Name:	Not reported
Consent/Final Order Lead Agency:	Not reported
Enforcement Type:	Not reported
Enforcement Responsible Person:	SCJCC
Enforcement Responsible Sub-Organization:	A2
SEP Sequence Number:	Not reported
SEP Expenditure Amount:	Not reported
SEP Scheduled Completion Date:	Not reported
SEP Actual Date:	Not reported
SEP Defaulted Date:	Not reported
SEP Type:	Not reported
SEP Type Description:	Not reported
Proposed Amount:	Not reported
Final Monetary Amount:	Not reported
Paid Amount:	Not reported
Final Count:	Not reported
Final Amount:	Not reported
Found Violation:	Yes
Agency Which Determined Violation:	State
Violation Short Description:	Generators - General
Date Violation was Determined:	20050606
Actual Return to Compliance Date:	20050719
Return to Compliance Qualifier:	Observed
Violation Responsible Agency:	State
Scheduled Compliance Date:	Not reported
Enforcement Identifier:	001
Date of Enforcement Action:	20050718
Enforcement Responsible Agency:	State
Enforcement Docket Number:	Not reported
Enforcement Attorney:	Not reported
Corrective Action Component:	No
Appeal Initiated Date:	Not reported
Appeal Resolution Date:	Not reported
Disposition Status Date:	Not reported
Disposition Status:	Not reported
Disposition Status Description:	Not reported
Consent/Final Order Sequence Number:	Not reported
Consent/Final Order Respondent Name:	Not reported
Consent/Final Order Lead Agency:	Not reported
Enforcement Type:	Not reported

Map ID
Direction
Distance
Elevation

MAP FINDINGS

Site

Database(s)

EDR ID Number
EPA ID Number

SOUTHERN WATER TREATMENT (Continued)

1007116077

Enforcement Responsible Person:	SCJCC
Enforcement Responsible Sub-Organization:	A2
SEP Sequence Number:	Not reported
SEP Expenditure Amount:	Not reported
SEP Scheduled Completion Date:	Not reported
SEP Actual Date:	Not reported
SEP Defaulted Date:	Not reported
SEP Type:	Not reported
SEP Type Description:	Not reported
Proposed Amount:	Not reported
Final Monetary Amount:	Not reported
Paid Amount:	Not reported
Final Count:	Not reported
Final Amount:	Not reported
Found Violation:	Yes
Agency Which Determined Violation:	State
Violation Short Description:	Generators - Records/Reporting
Date Violation was Determined:	20010907
Actual Return to Compliance Date:	20011130
Return to Compliance Qualifier:	Observed
Violation Responsible Agency:	State
Scheduled Compliance Date:	Not reported
Enforcement Identifier:	001
Date of Enforcement Action:	20010912
Enforcement Responsible Agency:	State
Enforcement Docket Number:	Not reported
Enforcement Attorney:	Not reported
Corrective Action Component:	No
Appeal Initiated Date:	Not reported
Appeal Resolution Date:	Not reported
Disposition Status Date:	Not reported
Disposition Status:	Not reported
Disposition Status Description:	Not reported
Consent/Final Order Sequence Number:	Not reported
Consent/Final Order Respondent Name:	Not reported
Consent/Final Order Lead Agency:	Not reported
Enforcement Type:	Not reported
Enforcement Responsible Person:	SCAJB
Enforcement Responsible Sub-Organization:	A2
SEP Sequence Number:	Not reported
SEP Expenditure Amount:	Not reported
SEP Scheduled Completion Date:	Not reported
SEP Actual Date:	Not reported
SEP Defaulted Date:	Not reported
SEP Type:	Not reported
SEP Type Description:	Not reported
Proposed Amount:	Not reported
Final Monetary Amount:	Not reported
Paid Amount:	Not reported
Final Count:	Not reported
Final Amount:	Not reported
Found Violation:	No
Agency Which Determined Violation:	Not reported
Violation Short Description:	Not reported
Date Violation was Determined:	Not reported

Map ID
 Direction
 Distance
 Elevation

MAP FINDINGS

Site

Database(s)

EDR ID Number
 EPA ID Number

SOUTHERN WATER TREATMENT (Continued)

1007116077

Actual Return to Compliance Date:	Not reported
Return to Compliance Qualifier:	Not reported
Violation Responsible Agency:	Not reported
Scheduled Compliance Date:	Not reported
Enforcement Identifier:	Not reported
Date of Enforcement Action:	Not reported
Enforcement Responsible Agency:	Not reported
Enforcement Docket Number:	Not reported
Enforcement Attorney:	Not reported
Corrective Action Component:	Not reported
Appeal Initiated Date:	Not reported
Appeal Resolution Date:	Not reported
Disposition Status Date:	Not reported
Disposition Status:	Not reported
Disposition Status Description:	Not reported
Consent/Final Order Sequence Number:	Not reported
Consent/Final Order Respondent Name:	Not reported
Consent/Final Order Lead Agency:	Not reported
Enforcement Type:	Not reported
Enforcement Responsible Person:	Not reported
Enforcement Responsible Sub-Organization:	Not reported
SEP Sequence Number:	Not reported
SEP Expenditure Amount:	Not reported
SEP Scheduled Completion Date:	Not reported
SEP Actual Date:	Not reported
SEP Defaulted Date:	Not reported
SEP Type:	Not reported
SEP Type Description:	Not reported
Proposed Amount:	Not reported
Final Monetary Amount:	Not reported
Paid Amount:	Not reported
Final Count:	Not reported
Final Amount:	Not reported
Found Violation:	Yes
Agency Which Determined Violation:	State
Violation Short Description:	Generators - Manifest
Date Violation was Determined:	19990831
Actual Return to Compliance Date:	19991021
Return to Compliance Qualifier:	Observed
Violation Responsible Agency:	State
Scheduled Compliance Date:	19991022
Enforcement Identifier:	000
Date of Enforcement Action:	19990921
Enforcement Responsible Agency:	State
Enforcement Docket Number:	Not reported
Enforcement Attorney:	SC
Corrective Action Component:	No
Appeal Initiated Date:	Not reported
Appeal Resolution Date:	Not reported
Disposition Status Date:	Not reported
Disposition Status:	Not reported
Disposition Status Description:	Not reported
Consent/Final Order Sequence Number:	Not reported
Consent/Final Order Respondent Name:	Not reported
Consent/Final Order Lead Agency:	Not reported
Enforcement Type:	Not reported

Map ID
Direction
Distance
Elevation

MAP FINDINGS

Site

Database(s)

EDR ID Number
EPA ID Number

SOUTHERN WATER TREATMENT (Continued)

1007116077

Enforcement Responsible Person:	SCSGT
Enforcement Responsible Sub-Organization:	A2
SEP Sequence Number:	Not reported
SEP Expenditure Amount:	Not reported
SEP Scheduled Completion Date:	Not reported
SEP Actual Date:	Not reported
SEP Defaulted Date:	Not reported
SEP Type:	Not reported
SEP Type Description:	Not reported
Proposed Amount:	Not reported
Final Monetary Amount:	Not reported
Paid Amount:	Not reported
Final Count:	Not reported
Final Amount:	Not reported
Found Violation:	Yes
Agency Which Determined Violation:	State
Violation Short Description:	Generators - General
Date Violation was Determined:	19990831
Actual Return to Compliance Date:	19991012
Return to Compliance Qualifier:	Observed
Violation Responsible Agency:	State
Scheduled Compliance Date:	19991022
Enforcement Identifier:	000
Date of Enforcement Action:	19990921
Enforcement Responsible Agency:	State
Enforcement Docket Number:	Not reported
Enforcement Attorney:	SC
Corrective Action Component:	No
Appeal Initiated Date:	Not reported
Appeal Resolution Date:	Not reported
Disposition Status Date:	Not reported
Disposition Status:	Not reported
Disposition Status Description:	Not reported
Consent/Final Order Sequence Number:	Not reported
Consent/Final Order Respondent Name:	Not reported
Consent/Final Order Lead Agency:	Not reported
Enforcement Type:	Not reported
Enforcement Responsible Person:	SCSGT
Enforcement Responsible Sub-Organization:	A2
SEP Sequence Number:	Not reported
SEP Expenditure Amount:	Not reported
SEP Scheduled Completion Date:	Not reported
SEP Actual Date:	Not reported
SEP Defaulted Date:	Not reported
SEP Type:	Not reported
SEP Type Description:	Not reported
Proposed Amount:	Not reported
Final Monetary Amount:	Not reported
Paid Amount:	Not reported
Final Count:	Not reported
Final Amount:	Not reported
Found Violation:	Yes
Agency Which Determined Violation:	State
Violation Short Description:	Generators - Pre-transport
Date Violation was Determined:	20050606

Map ID
Direction
Distance
Elevation

MAP FINDINGS

Site

Database(s)

EDR ID Number
EPA ID Number

SOUTHERN WATER TREATMENT (Continued)

1007116077

Actual Return to Compliance Date:	20050719
Return to Compliance Qualifier:	Observed
Violation Responsible Agency:	State
Scheduled Compliance Date:	Not reported
Enforcement Identifier:	001
Date of Enforcement Action:	20050718
Enforcement Responsible Agency:	State
Enforcement Docket Number:	Not reported
Enforcement Attorney:	Not reported
Corrective Action Component:	No
Appeal Initiated Date:	Not reported
Appeal Resolution Date:	Not reported
Disposition Status Date:	Not reported
Disposition Status:	Not reported
Disposition Status Description:	Not reported
Consent/Final Order Sequence Number:	Not reported
Consent/Final Order Respondent Name:	Not reported
Consent/Final Order Lead Agency:	Not reported
Enforcement Type:	Not reported
Enforcement Responsible Person:	SCJCC
Enforcement Responsible Sub-Organization:	A2
SEP Sequence Number:	Not reported
SEP Expenditure Amount:	Not reported
SEP Scheduled Completion Date:	Not reported
SEP Actual Date:	Not reported
SEP Defaulted Date:	Not reported
SEP Type:	Not reported
SEP Type Description:	Not reported
Proposed Amount:	Not reported
Final Monetary Amount:	Not reported
Paid Amount:	Not reported
Final Count:	Not reported
Final Amount:	Not reported
Found Violation:	No
Agency Which Determined Violation:	Not reported
Violation Short Description:	Not reported
Date Violation was Determined:	Not reported
Actual Return to Compliance Date:	Not reported
Return to Compliance Qualifier:	Not reported
Violation Responsible Agency:	Not reported
Scheduled Compliance Date:	Not reported
Enforcement Identifier:	Not reported
Date of Enforcement Action:	Not reported
Enforcement Responsible Agency:	Not reported
Enforcement Docket Number:	Not reported
Enforcement Attorney:	Not reported
Corrective Action Component:	Not reported
Appeal Initiated Date:	Not reported
Appeal Resolution Date:	Not reported
Disposition Status Date:	Not reported
Disposition Status:	Not reported
Disposition Status Description:	Not reported
Consent/Final Order Sequence Number:	Not reported
Consent/Final Order Respondent Name:	Not reported
Consent/Final Order Lead Agency:	Not reported
Enforcement Type:	Not reported

Map ID
Direction
Distance
Elevation

MAP FINDINGS

Site

Database(s)

EDR ID Number
EPA ID Number

SOUTHERN WATER TREATMENT (Continued)

1007116077

Enforcement Responsible Person:	Not reported
Enforcement Responsible Sub-Organization:	Not reported
SEP Sequence Number:	Not reported
SEP Expenditure Amount:	Not reported
SEP Scheduled Completion Date:	Not reported
SEP Actual Date:	Not reported
SEP Defaulted Date:	Not reported
SEP Type:	Not reported
SEP Type Description:	Not reported
Proposed Amount:	Not reported
Final Monetary Amount:	Not reported
Paid Amount:	Not reported
Final Count:	Not reported
Final Amount:	Not reported
Found Violation:	Yes
Agency Which Determined Violation:	State
Violation Short Description:	Generators - Manifest
Date Violation was Determined:	19990831
Actual Return to Compliance Date:	19991021
Return to Compliance Qualifier:	Observed
Violation Responsible Agency:	State
Scheduled Compliance Date:	19991022
Enforcement Identifier:	000
Date of Enforcement Action:	19990921
Enforcement Responsible Agency:	State
Enforcement Docket Number:	Not reported
Enforcement Attorney:	SC
Corrective Action Component:	No
Appeal Initiated Date:	Not reported
Appeal Resolution Date:	Not reported
Disposition Status Date:	Not reported
Disposition Status:	Not reported
Disposition Status Description:	Not reported
Consent/Final Order Sequence Number:	Not reported
Consent/Final Order Respondent Name:	Not reported
Consent/Final Order Lead Agency:	Not reported
Enforcement Type:	Not reported
Enforcement Responsible Person:	SCSGT
Enforcement Responsible Sub-Organization:	A2
SEP Sequence Number:	Not reported
SEP Expenditure Amount:	Not reported
SEP Scheduled Completion Date:	Not reported
SEP Actual Date:	Not reported
SEP Defaulted Date:	Not reported
SEP Type:	Not reported
SEP Type Description:	Not reported
Proposed Amount:	Not reported
Final Monetary Amount:	Not reported
Paid Amount:	Not reported
Final Count:	Not reported
Final Amount:	Not reported
Found Violation:	Yes
Agency Which Determined Violation:	State
Violation Short Description:	Generators - General
Date Violation was Determined:	19980604

Map ID
Direction
Distance
Elevation

MAP FINDINGS

Site

Database(s)

EDR ID Number
EPA ID Number

SOUTHERN WATER TREATMENT (Continued)

1007116077

Actual Return to Compliance Date:	19981019
Return to Compliance Qualifier:	Observed
Violation Responsible Agency:	State
Scheduled Compliance Date:	Not reported
Enforcement Identifier:	000
Date of Enforcement Action:	19980720
Enforcement Responsible Agency:	State
Enforcement Docket Number:	Not reported
Enforcement Attorney:	SC
Corrective Action Component:	No
Appeal Initiated Date:	Not reported
Appeal Resolution Date:	Not reported
Disposition Status Date:	Not reported
Disposition Status:	Not reported
Disposition Status Description:	Not reported
Consent/Final Order Sequence Number:	Not reported
Consent/Final Order Respondent Name:	Not reported
Consent/Final Order Lead Agency:	Not reported
Enforcement Type:	Not reported
Enforcement Responsible Person:	SC
Enforcement Responsible Sub-Organization:	EN
SEP Sequence Number:	Not reported
SEP Expenditure Amount:	Not reported
SEP Scheduled Completion Date:	Not reported
SEP Actual Date:	Not reported
SEP Defaulted Date:	Not reported
SEP Type:	Not reported
SEP Type Description:	Not reported
Proposed Amount:	Not reported
Final Monetary Amount:	Not reported
Paid Amount:	Not reported
Final Count:	Not reported
Final Amount:	Not reported
Found Violation:	Yes
Agency Which Determined Violation:	State
Violation Short Description:	Generators - General
Date Violation was Determined:	19980604
Actual Return to Compliance Date:	19981019
Return to Compliance Qualifier:	Observed
Violation Responsible Agency:	State
Scheduled Compliance Date:	Not reported
Enforcement Identifier:	Not reported
Date of Enforcement Action:	Not reported
Enforcement Responsible Agency:	Not reported
Enforcement Docket Number:	Not reported
Enforcement Attorney:	Not reported
Corrective Action Component:	Not reported
Appeal Initiated Date:	Not reported
Appeal Resolution Date:	Not reported
Disposition Status Date:	Not reported
Disposition Status:	Not reported
Disposition Status Description:	Not reported
Consent/Final Order Sequence Number:	Not reported
Consent/Final Order Respondent Name:	Not reported
Consent/Final Order Lead Agency:	Not reported
Enforcement Type:	Not reported

Map ID
 Direction
 Distance
 Elevation

MAP FINDINGS

Site

Database(s)

EDR ID Number
 EPA ID Number

SOUTHERN WATER TREATMENT (Continued)

1007116077

Enforcement Responsible Person:	Not reported
Enforcement Responsible Sub-Organization:	Not reported
SEP Sequence Number:	Not reported
SEP Expenditure Amount:	Not reported
SEP Scheduled Completion Date:	Not reported
SEP Actual Date:	Not reported
SEP Defaulted Date:	Not reported
SEP Type:	Not reported
SEP Type Description:	Not reported
Proposed Amount:	Not reported
Final Monetary Amount:	Not reported
Paid Amount:	Not reported
Final Count:	Not reported
Final Amount:	Not reported
Found Violation:	Yes
Agency Which Determined Violation:	State
Violation Short Description:	Generators - Records/Reporting
Date Violation was Determined:	19990831
Actual Return to Compliance Date:	19991021
Return to Compliance Qualifier:	Observed
Violation Responsible Agency:	State
Scheduled Compliance Date:	19991022
Enforcement Identifier:	000
Date of Enforcement Action:	19990921
Enforcement Responsible Agency:	State
Enforcement Docket Number:	Not reported
Enforcement Attorney:	SC
Corrective Action Component:	No
Appeal Initiated Date:	Not reported
Appeal Resolution Date:	Not reported
Disposition Status Date:	Not reported
Disposition Status:	Not reported
Disposition Status Description:	Not reported
Consent/Final Order Sequence Number:	Not reported
Consent/Final Order Respondent Name:	Not reported
Consent/Final Order Lead Agency:	Not reported
Enforcement Type:	Not reported
Enforcement Responsible Person:	SCSGT
Enforcement Responsible Sub-Organization:	A2
SEP Sequence Number:	Not reported
SEP Expenditure Amount:	Not reported
SEP Scheduled Completion Date:	Not reported
SEP Actual Date:	Not reported
SEP Defaulted Date:	Not reported
SEP Type:	Not reported
SEP Type Description:	Not reported
Proposed Amount:	Not reported
Final Monetary Amount:	Not reported
Paid Amount:	Not reported
Final Count:	Not reported
Final Amount:	Not reported
Found Violation:	Yes
Agency Which Determined Violation:	State
Violation Short Description:	Generators - Records/Reporting
Date Violation was Determined:	20050606

Map ID
Direction
Distance
Elevation

MAP FINDINGS

Site

Database(s)

EDR ID Number
EPA ID Number

SOUTHERN WATER TREATMENT (Continued)

1007116077

Actual Return to Compliance Date:	20050719
Return to Compliance Qualifier:	Observed
Violation Responsible Agency:	State
Scheduled Compliance Date:	Not reported
Enforcement Identifier:	001
Date of Enforcement Action:	20050718
Enforcement Responsible Agency:	State
Enforcement Docket Number:	Not reported
Enforcement Attorney:	Not reported
Corrective Action Component:	No
Appeal Initiated Date:	Not reported
Appeal Resolution Date:	Not reported
Disposition Status Date:	Not reported
Disposition Status:	Not reported
Disposition Status Description:	Not reported
Consent/Final Order Sequence Number:	Not reported
Consent/Final Order Respondent Name:	Not reported
Consent/Final Order Lead Agency:	Not reported
Enforcement Type:	Not reported
Enforcement Responsible Person:	SCJCC
Enforcement Responsible Sub-Organization:	A2
SEP Sequence Number:	Not reported
SEP Expenditure Amount:	Not reported
SEP Scheduled Completion Date:	Not reported
SEP Actual Date:	Not reported
SEP Defaulted Date:	Not reported
SEP Type:	Not reported
SEP Type Description:	Not reported
Proposed Amount:	Not reported
Final Monetary Amount:	Not reported
Paid Amount:	Not reported
Final Count:	Not reported
Final Amount:	Not reported
Found Violation:	No
Agency Which Determined Violation:	Not reported
Violation Short Description:	Not reported
Date Violation was Determined:	Not reported
Actual Return to Compliance Date:	Not reported
Return to Compliance Qualifier:	Not reported
Violation Responsible Agency:	Not reported
Scheduled Compliance Date:	Not reported
Enforcement Identifier:	Not reported
Date of Enforcement Action:	Not reported
Enforcement Responsible Agency:	Not reported
Enforcement Docket Number:	Not reported
Enforcement Attorney:	Not reported
Corrective Action Component:	Not reported
Appeal Initiated Date:	Not reported
Appeal Resolution Date:	Not reported
Disposition Status Date:	Not reported
Disposition Status:	Not reported
Disposition Status Description:	Not reported
Consent/Final Order Sequence Number:	Not reported
Consent/Final Order Respondent Name:	Not reported
Consent/Final Order Lead Agency:	Not reported
Enforcement Type:	Not reported

Map ID
 Direction
 Distance
 Elevation

MAP FINDINGS

Site

Database(s)

EDR ID Number
 EPA ID Number

SOUTHERN WATER TREATMENT (Continued)

1007116077

Enforcement Responsible Person:	Not reported
Enforcement Responsible Sub-Organization:	Not reported
SEP Sequence Number:	Not reported
SEP Expenditure Amount:	Not reported
SEP Scheduled Completion Date:	Not reported
SEP Actual Date:	Not reported
SEP Defaulted Date:	Not reported
SEP Type:	Not reported
SEP Type Description:	Not reported
Proposed Amount:	Not reported
Final Monetary Amount:	Not reported
Paid Amount:	Not reported
Final Count:	Not reported
Final Amount:	Not reported
Found Violation:	Yes
Agency Which Determined Violation:	State
Violation Short Description:	Generators - General
Date Violation was Determined:	19990831
Actual Return to Compliance Date:	19991021
Return to Compliance Qualifier:	Observed
Violation Responsible Agency:	State
Scheduled Compliance Date:	19991022
Enforcement Identifier:	000
Date of Enforcement Action:	19990921
Enforcement Responsible Agency:	State
Enforcement Docket Number:	Not reported
Enforcement Attorney:	SC
Corrective Action Component:	No
Appeal Initiated Date:	Not reported
Appeal Resolution Date:	Not reported
Disposition Status Date:	Not reported
Disposition Status:	Not reported
Disposition Status Description:	Not reported
Consent/Final Order Sequence Number:	Not reported
Consent/Final Order Respondent Name:	Not reported
Consent/Final Order Lead Agency:	Not reported
Enforcement Type:	Not reported
Enforcement Responsible Person:	SCSGT
Enforcement Responsible Sub-Organization:	A2
SEP Sequence Number:	Not reported
SEP Expenditure Amount:	Not reported
SEP Scheduled Completion Date:	Not reported
SEP Actual Date:	Not reported
SEP Defaulted Date:	Not reported
SEP Type:	Not reported
SEP Type Description:	Not reported
Proposed Amount:	Not reported
Final Monetary Amount:	Not reported
Paid Amount:	Not reported
Final Count:	Not reported
Final Amount:	Not reported
Found Violation:	Yes
Agency Which Determined Violation:	State
Violation Short Description:	LDR - General
Date Violation was Determined:	19960411

Map ID
Direction
Distance
Elevation

MAP FINDINGS

Site

Database(s)

EDR ID Number
EPA ID Number

SOUTHERN WATER TREATMENT (Continued)

1007116077

Actual Return to Compliance Date:	19960515
Return to Compliance Qualifier:	Observed
Violation Responsible Agency:	State
Scheduled Compliance Date:	19960512
Enforcement Identifier:	000
Date of Enforcement Action:	19960411
Enforcement Responsible Agency:	State
Enforcement Docket Number:	Not reported
Enforcement Attorney:	SC
Corrective Action Component:	No
Appeal Initiated Date:	Not reported
Appeal Resolution Date:	Not reported
Disposition Status Date:	Not reported
Disposition Status:	Not reported
Disposition Status Description:	Not reported
Consent/Final Order Sequence Number:	Not reported
Consent/Final Order Respondent Name:	Not reported
Consent/Final Order Lead Agency:	Not reported
Enforcement Type:	Not reported
Enforcement Responsible Person:	SCMEL
Enforcement Responsible Sub-Organization:	A2
SEP Sequence Number:	Not reported
SEP Expenditure Amount:	Not reported
SEP Scheduled Completion Date:	Not reported
SEP Actual Date:	Not reported
SEP Defaulted Date:	Not reported
SEP Type:	Not reported
SEP Type Description:	Not reported
Proposed Amount:	Not reported
Final Monetary Amount:	Not reported
Paid Amount:	Not reported
Final Count:	Not reported
Final Amount:	Not reported
Found Violation:	Yes
Agency Which Determined Violation:	State
Violation Short Description:	Generators - General
Date Violation was Determined:	19980604
Actual Return to Compliance Date:	19981019
Return to Compliance Qualifier:	Observed
Violation Responsible Agency:	State
Scheduled Compliance Date:	Not reported
Enforcement Identifier:	Not reported
Date of Enforcement Action:	Not reported
Enforcement Responsible Agency:	Not reported
Enforcement Docket Number:	Not reported
Enforcement Attorney:	Not reported
Corrective Action Component:	Not reported
Appeal Initiated Date:	Not reported
Appeal Resolution Date:	Not reported
Disposition Status Date:	Not reported
Disposition Status:	Not reported
Disposition Status Description:	Not reported
Consent/Final Order Sequence Number:	Not reported
Consent/Final Order Respondent Name:	Not reported
Consent/Final Order Lead Agency:	Not reported
Enforcement Type:	Not reported

Map ID
Direction
Distance
Elevation

MAP FINDINGS

Site

Database(s)

EDR ID Number
EPA ID Number

SOUTHERN WATER TREATMENT (Continued)

1007116077

Enforcement Responsible Person:	Not reported
Enforcement Responsible Sub-Organization:	Not reported
SEP Sequence Number:	Not reported
SEP Expenditure Amount:	Not reported
SEP Scheduled Completion Date:	Not reported
SEP Actual Date:	Not reported
SEP Defaulted Date:	Not reported
SEP Type:	Not reported
SEP Type Description:	Not reported
Proposed Amount:	Not reported
Final Monetary Amount:	Not reported
Paid Amount:	Not reported
Final Count:	Not reported
Final Amount:	Not reported
Found Violation:	Yes
Agency Which Determined Violation:	State
Violation Short Description:	Generators - Records/Reporting
Date Violation was Determined:	19990831
Actual Return to Compliance Date:	19991026
Return to Compliance Qualifier:	Observed
Violation Responsible Agency:	State
Scheduled Compliance Date:	19991022
Enforcement Identifier:	000
Date of Enforcement Action:	19990921
Enforcement Responsible Agency:	State
Enforcement Docket Number:	Not reported
Enforcement Attorney:	SC
Corrective Action Component:	No
Appeal Initiated Date:	Not reported
Appeal Resolution Date:	Not reported
Disposition Status Date:	Not reported
Disposition Status:	Not reported
Disposition Status Description:	Not reported
Consent/Final Order Sequence Number:	Not reported
Consent/Final Order Respondent Name:	Not reported
Consent/Final Order Lead Agency:	Not reported
Enforcement Type:	Not reported
Enforcement Responsible Person:	SCSGT
Enforcement Responsible Sub-Organization:	A2
SEP Sequence Number:	Not reported
SEP Expenditure Amount:	Not reported
SEP Scheduled Completion Date:	Not reported
SEP Actual Date:	Not reported
SEP Defaulted Date:	Not reported
SEP Type:	Not reported
SEP Type Description:	Not reported
Proposed Amount:	Not reported
Final Monetary Amount:	Not reported
Paid Amount:	Not reported
Final Count:	Not reported
Final Amount:	Not reported
Found Violation:	Yes
Agency Which Determined Violation:	State
Violation Short Description:	Generators - Manifest
Date Violation was Determined:	19960411

Map ID
 Direction
 Distance
 Elevation

MAP FINDINGS

Site

Database(s)

EDR ID Number
 EPA ID Number

SOUTHERN WATER TREATMENT (Continued)

1007116077

Actual Return to Compliance Date:	19960515
Return to Compliance Qualifier:	Observed
Violation Responsible Agency:	State
Scheduled Compliance Date:	19960512
Enforcement Identifier:	000
Date of Enforcement Action:	19960411
Enforcement Responsible Agency:	State
Enforcement Docket Number:	Not reported
Enforcement Attorney:	SC
Corrective Action Component:	No
Appeal Initiated Date:	Not reported
Appeal Resolution Date:	Not reported
Disposition Status Date:	Not reported
Disposition Status:	Not reported
Disposition Status Description:	Not reported
Consent/Final Order Sequence Number:	Not reported
Consent/Final Order Respondent Name:	Not reported
Consent/Final Order Lead Agency:	Not reported
Enforcement Type:	Not reported
Enforcement Responsible Person:	SCMEL
Enforcement Responsible Sub-Organization:	A2
SEP Sequence Number:	Not reported
SEP Expenditure Amount:	Not reported
SEP Scheduled Completion Date:	Not reported
SEP Actual Date:	Not reported
SEP Defaulted Date:	Not reported
SEP Type:	Not reported
SEP Type Description:	Not reported
Proposed Amount:	Not reported
Final Monetary Amount:	Not reported
Paid Amount:	Not reported
Final Count:	Not reported
Final Amount:	Not reported
Found Violation:	Yes
Agency Which Determined Violation:	State
Violation Short Description:	Generators - General
Date Violation was Determined:	19980604
Actual Return to Compliance Date:	19981019
Return to Compliance Qualifier:	Observed
Violation Responsible Agency:	State
Scheduled Compliance Date:	Not reported
Enforcement Identifier:	000
Date of Enforcement Action:	19980707
Enforcement Responsible Agency:	State
Enforcement Docket Number:	Not reported
Enforcement Attorney:	SC
Corrective Action Component:	No
Appeal Initiated Date:	Not reported
Appeal Resolution Date:	Not reported
Disposition Status Date:	Not reported
Disposition Status:	Not reported
Disposition Status Description:	Not reported
Consent/Final Order Sequence Number:	Not reported
Consent/Final Order Respondent Name:	Not reported
Consent/Final Order Lead Agency:	Not reported
Enforcement Type:	WRITTEN INFORMAL

Map ID
Direction
Distance
Elevation

MAP FINDINGS

Site

Database(s)

EDR ID Number
EPA ID Number

SOUTHERN WATER TREATMENT (Continued)

1007116077

Enforcement Responsible Person:	SC
Enforcement Responsible Sub-Organization:	EN
SEP Sequence Number:	Not reported
SEP Expenditure Amount:	Not reported
SEP Scheduled Completion Date:	Not reported
SEP Actual Date:	Not reported
SEP Defaulted Date:	Not reported
SEP Type:	Not reported
SEP Type Description:	Not reported
Proposed Amount:	Not reported
Final Monetary Amount:	Not reported
Paid Amount:	Not reported
Final Count:	Not reported
Final Amount:	Not reported
Found Violation:	Yes
Agency Which Determined Violation:	State
Violation Short Description:	Generators - General
Date Violation was Determined:	19990831
Actual Return to Compliance Date:	19991026
Return to Compliance Qualifier:	Observed
Violation Responsible Agency:	State
Scheduled Compliance Date:	19991022
Enforcement Identifier:	000
Date of Enforcement Action:	19990921
Enforcement Responsible Agency:	State
Enforcement Docket Number:	Not reported
Enforcement Attorney:	SC
Corrective Action Component:	No
Appeal Initiated Date:	Not reported
Appeal Resolution Date:	Not reported
Disposition Status Date:	Not reported
Disposition Status:	Not reported
Disposition Status Description:	Not reported
Consent/Final Order Sequence Number:	Not reported
Consent/Final Order Respondent Name:	Not reported
Consent/Final Order Lead Agency:	Not reported
Enforcement Type:	Not reported
Enforcement Responsible Person:	SCSGT
Enforcement Responsible Sub-Organization:	A2
SEP Sequence Number:	Not reported
SEP Expenditure Amount:	Not reported
SEP Scheduled Completion Date:	Not reported
SEP Actual Date:	Not reported
SEP Defaulted Date:	Not reported
SEP Type:	Not reported
SEP Type Description:	Not reported
Proposed Amount:	Not reported
Final Monetary Amount:	Not reported
Paid Amount:	Not reported
Final Count:	Not reported
Final Amount:	Not reported
Found Violation:	Yes
Agency Which Determined Violation:	State
Violation Short Description:	Generators - General
Date Violation was Determined:	19960411

Map ID
 Direction
 Distance
 Elevation

MAP FINDINGS

Site

Database(s)

EDR ID Number
 EPA ID Number

SOUTHERN WATER TREATMENT (Continued)

1007116077

Actual Return to Compliance Date:	19960515
Return to Compliance Qualifier:	Observed
Violation Responsible Agency:	State
Scheduled Compliance Date:	19960512
Enforcement Identifier:	000
Date of Enforcement Action:	19960411
Enforcement Responsible Agency:	State
Enforcement Docket Number:	Not reported
Enforcement Attorney:	SC
Corrective Action Component:	No
Appeal Initiated Date:	Not reported
Appeal Resolution Date:	Not reported
Disposition Status Date:	Not reported
Disposition Status:	Not reported
Disposition Status Description:	Not reported
Consent/Final Order Sequence Number:	Not reported
Consent/Final Order Respondent Name:	Not reported
Consent/Final Order Lead Agency:	Not reported
Enforcement Type:	Not reported
Enforcement Responsible Person:	SCMEL
Enforcement Responsible Sub-Organization:	A2
SEP Sequence Number:	Not reported
SEP Expenditure Amount:	Not reported
SEP Scheduled Completion Date:	Not reported
SEP Actual Date:	Not reported
SEP Defaulted Date:	Not reported
SEP Type:	Not reported
SEP Type Description:	Not reported
Proposed Amount:	Not reported
Final Monetary Amount:	Not reported
Paid Amount:	Not reported
Final Count:	Not reported
Final Amount:	Not reported
Found Violation:	Yes
Agency Which Determined Violation:	State
Violation Short Description:	Generators - General
Date Violation was Determined:	19960411
Actual Return to Compliance Date:	19960515
Return to Compliance Qualifier:	Observed
Violation Responsible Agency:	State
Scheduled Compliance Date:	19960512
Enforcement Identifier:	000
Date of Enforcement Action:	19960411
Enforcement Responsible Agency:	State
Enforcement Docket Number:	Not reported
Enforcement Attorney:	SC
Corrective Action Component:	No
Appeal Initiated Date:	Not reported
Appeal Resolution Date:	Not reported
Disposition Status Date:	Not reported
Disposition Status:	Not reported
Disposition Status Description:	Not reported
Consent/Final Order Sequence Number:	Not reported
Consent/Final Order Respondent Name:	Not reported
Consent/Final Order Lead Agency:	Not reported
Enforcement Type:	Not reported

Map ID
Direction
Distance
Elevation

MAP FINDINGS

Site

Database(s)

EDR ID Number
EPA ID Number

SOUTHERN WATER TREATMENT (Continued)

1007116077

Enforcement Responsible Person: SCMEL
Enforcement Responsible Sub-Organization: A2
SEP Sequence Number: Not reported
SEP Expenditure Amount: Not reported
SEP Scheduled Completion Date: Not reported
SEP Actual Date: Not reported
SEP Defaulted Date: Not reported
SEP Type: Not reported
SEP Type Description: Not reported
Proposed Amount: Not reported
Final Monetary Amount: Not reported
Paid Amount: Not reported
Final Count: Not reported
Final Amount: Not reported

Found Violation: Yes
Agency Which Determined Violation: State
Violation Short Description: Generators - General
Date Violation was Determined: 19990831
Actual Return to Compliance Date: 19991021
Return to Compliance Qualifier: Observed
Violation Responsible Agency: State
Scheduled Compliance Date: 19991022
Enforcement Identifier: 000
Date of Enforcement Action: 19990921
Enforcement Responsible Agency: State
Enforcement Docket Number: Not reported
Enforcement Attorney: SC
Corrective Action Component: No
Appeal Initiated Date: Not reported
Appeal Resolution Date: Not reported
Disposition Status Date: Not reported
Disposition Status: Not reported
Disposition Status Description: Not reported
Consent/Final Order Sequence Number: Not reported
Consent/Final Order Respondent Name: Not reported
Consent/Final Order Lead Agency: Not reported
Enforcement Type: Not reported
Enforcement Responsible Person: SCSGT
Enforcement Responsible Sub-Organization: A2
SEP Sequence Number: Not reported
SEP Expenditure Amount: Not reported
SEP Scheduled Completion Date: Not reported
SEP Actual Date: Not reported
SEP Defaulted Date: Not reported
SEP Type: Not reported
SEP Type Description: Not reported
Proposed Amount: Not reported
Final Monetary Amount: Not reported
Paid Amount: Not reported
Final Count: Not reported
Final Amount: Not reported

Evaluation Action Summary:
Evaluation Date: 19980604
Evaluation Responsible Agency: State
Found Violation: Yes

Map ID
Direction
Distance
Elevation

MAP FINDINGS

Site

Database(s)

EDR ID Number
EPA ID Number

SOUTHERN WATER TREATMENT (Continued)

1007116077

Evaluation Type Description:	COMPLIANCE EVALUATION INSPECTION ON-SITE
Evaluation Responsible Person Identifier:	SCCRV
Evaluation Responsible Sub-Organization:	A2
Actual Return to Compliance Date:	19981019
Scheduled Compliance Date:	Not reported
Date of Request:	Not reported
Date Response Received:	Not reported
Request Agency:	Not reported
Former Citation:	Not reported
Evaluation Date:	19980604
Evaluation Responsible Agency:	State
Found Violation:	Yes
Evaluation Type Description:	COMPLIANCE EVALUATION INSPECTION ON-SITE
Evaluation Responsible Person Identifier:	SCCRV
Evaluation Responsible Sub-Organization:	A2
Actual Return to Compliance Date:	19981019
Scheduled Compliance Date:	Not reported
Date of Request:	Not reported
Date Response Received:	Not reported
Request Agency:	Not reported
Former Citation:	Not reported
Evaluation Date:	19980604
Evaluation Responsible Agency:	State
Found Violation:	Yes
Evaluation Type Description:	COMPLIANCE EVALUATION INSPECTION ON-SITE
Evaluation Responsible Person Identifier:	SCCRV
Evaluation Responsible Sub-Organization:	A2
Actual Return to Compliance Date:	19981019
Scheduled Compliance Date:	Not reported
Date of Request:	Not reported
Date Response Received:	Not reported
Request Agency:	Not reported
Former Citation:	Not reported
Evaluation Date:	20010907
Evaluation Responsible Agency:	State
Found Violation:	Yes
Evaluation Type Description:	COMPLIANCE EVALUATION INSPECTION ON-SITE
Evaluation Responsible Person Identifier:	SCAJB
Evaluation Responsible Sub-Organization:	A2
Actual Return to Compliance Date:	20011130
Scheduled Compliance Date:	Not reported
Date of Request:	Not reported
Date Response Received:	Not reported
Request Agency:	Not reported
Former Citation:	Not reported
Evaluation Date:	19990831
Evaluation Responsible Agency:	State
Found Violation:	Yes
Evaluation Type Description:	COMPLIANCE EVALUATION INSPECTION ON-SITE
Evaluation Responsible Person Identifier:	SCSGT
Evaluation Responsible Sub-Organization:	A2
Actual Return to Compliance Date:	19991026
Scheduled Compliance Date:	19991022

Map ID
 Direction
 Distance
 Elevation

MAP FINDINGS

Site

Database(s)

EDR ID Number
 EPA ID Number

SOUTHERN WATER TREATMENT (Continued)

1007116077

Date of Request:	Not reported
Date Response Received:	Not reported
Request Agency:	Not reported
Former Citation:	Not reported
Evaluation Date:	19990831
Evaluation Responsible Agency:	State
Found Violation:	Yes
Evaluation Type Description:	COMPLIANCE EVALUATION INSPECTION ON-SITE
Evaluation Responsible Person Identifier:	SCSGT
Evaluation Responsible Sub-Organization:	A2
Actual Return to Compliance Date:	19991026
Scheduled Compliance Date:	19991022
Date of Request:	Not reported
Date Response Received:	Not reported
Request Agency:	Not reported
Former Citation:	Not reported
Evaluation Date:	20050606
Evaluation Responsible Agency:	State
Found Violation:	Yes
Evaluation Type Description:	COMPLIANCE EVALUATION INSPECTION ON-SITE
Evaluation Responsible Person Identifier:	SCJCC
Evaluation Responsible Sub-Organization:	A2
Actual Return to Compliance Date:	20050719
Scheduled Compliance Date:	Not reported
Date of Request:	Not reported
Date Response Received:	Not reported
Request Agency:	Not reported
Former Citation:	Not reported
Evaluation Date:	19991026
Evaluation Responsible Agency:	State
Found Violation:	No
Evaluation Type Description:	COMPLIANCE SCHEDULE EVALUATION
Evaluation Responsible Person Identifier:	SCSGT
Evaluation Responsible Sub-Organization:	A2
Actual Return to Compliance Date:	Not reported
Scheduled Compliance Date:	Not reported
Date of Request:	Not reported
Date Response Received:	Not reported
Request Agency:	Not reported
Former Citation:	Not reported
Evaluation Date:	20050606
Evaluation Responsible Agency:	State
Found Violation:	Yes
Evaluation Type Description:	COMPLIANCE EVALUATION INSPECTION ON-SITE
Evaluation Responsible Person Identifier:	SCJCC
Evaluation Responsible Sub-Organization:	A2
Actual Return to Compliance Date:	20050719
Scheduled Compliance Date:	Not reported
Date of Request:	Not reported
Date Response Received:	Not reported
Request Agency:	Not reported
Former Citation:	Not reported

Map ID
Direction
Distance
Elevation

MAP FINDINGS

Site

Database(s)

EDR ID Number
EPA ID Number

SOUTHERN WATER TREATMENT (Continued)

1007116077

Evaluation Date: 19980604
Evaluation Responsible Agency: State
Found Violation: Yes
Evaluation Type Description: COMPLIANCE EVALUATION INSPECTION ON-SITE
Evaluation Responsible Person Identifier: SCCRV
Evaluation Responsible Sub-Organization: A2
Actual Return to Compliance Date: 19981019
Scheduled Compliance Date: Not reported
Date of Request: Not reported
Date Response Received: Not reported
Request Agency: Not reported
Former Citation: Not reported

Evaluation Date: 19980604
Evaluation Responsible Agency: State
Found Violation: Yes
Evaluation Type Description: COMPLIANCE EVALUATION INSPECTION ON-SITE
Evaluation Responsible Person Identifier: SCCRV
Evaluation Responsible Sub-Organization: A2
Actual Return to Compliance Date: 19981019
Scheduled Compliance Date: Not reported
Date of Request: Not reported
Date Response Received: Not reported
Request Agency: Not reported
Former Citation: Not reported

Evaluation Date: 19980604
Evaluation Responsible Agency: State
Found Violation: Yes
Evaluation Type Description: COMPLIANCE EVALUATION INSPECTION ON-SITE
Evaluation Responsible Person Identifier: SCCRV
Evaluation Responsible Sub-Organization: A2
Actual Return to Compliance Date: 19981019
Scheduled Compliance Date: Not reported
Date of Request: Not reported
Date Response Received: Not reported
Request Agency: Not reported
Former Citation: Not reported

Evaluation Date: 19980604
Evaluation Responsible Agency: State
Found Violation: Yes
Evaluation Type Description: COMPLIANCE EVALUATION INSPECTION ON-SITE
Evaluation Responsible Person Identifier: SCCRV
Evaluation Responsible Sub-Organization: A2
Actual Return to Compliance Date: 19981019
Scheduled Compliance Date: Not reported
Date of Request: Not reported
Date Response Received: Not reported
Request Agency: Not reported
Former Citation: Not reported

Evaluation Date: 19980604
Evaluation Responsible Agency: State
Found Violation: Yes
Evaluation Type Description: COMPLIANCE EVALUATION INSPECTION ON-SITE
Evaluation Responsible Person Identifier: SCCRV

Map ID
Direction
Distance
Elevation

MAP FINDINGS

Site

Database(s)

EDR ID Number
EPA ID Number

SOUTHERN WATER TREATMENT (Continued)

1007116077

Evaluation Responsible Sub-Organization:	A2
Actual Return to Compliance Date:	19981019
Scheduled Compliance Date:	Not reported
Date of Request:	Not reported
Date Response Received:	Not reported
Request Agency:	Not reported
Former Citation:	Not reported
Evaluation Date:	20050606
Evaluation Responsible Agency:	State
Found Violation:	Yes
Evaluation Type Description:	COMPLIANCE EVALUATION INSPECTION ON-SITE
Evaluation Responsible Person Identifier:	SCJCC
Evaluation Responsible Sub-Organization:	A2
Actual Return to Compliance Date:	20050719
Scheduled Compliance Date:	Not reported
Date of Request:	Not reported
Date Response Received:	Not reported
Request Agency:	Not reported
Former Citation:	Not reported
Evaluation Date:	20050606
Evaluation Responsible Agency:	State
Found Violation:	Yes
Evaluation Type Description:	COMPLIANCE EVALUATION INSPECTION ON-SITE
Evaluation Responsible Person Identifier:	SCJCC
Evaluation Responsible Sub-Organization:	A2
Actual Return to Compliance Date:	20050719
Scheduled Compliance Date:	Not reported
Date of Request:	Not reported
Date Response Received:	Not reported
Request Agency:	Not reported
Former Citation:	Not reported
Evaluation Date:	20010907
Evaluation Responsible Agency:	State
Found Violation:	Yes
Evaluation Type Description:	COMPLIANCE EVALUATION INSPECTION ON-SITE
Evaluation Responsible Person Identifier:	SCAJB
Evaluation Responsible Sub-Organization:	A2
Actual Return to Compliance Date:	20011130
Scheduled Compliance Date:	Not reported
Date of Request:	Not reported
Date Response Received:	Not reported
Request Agency:	Not reported
Former Citation:	Not reported
Evaluation Date:	19960515
Evaluation Responsible Agency:	State
Found Violation:	No
Evaluation Type Description:	COMPLIANCE SCHEDULE EVALUATION
Evaluation Responsible Person Identifier:	SCMEL
Evaluation Responsible Sub-Organization:	A2
Actual Return to Compliance Date:	Not reported
Scheduled Compliance Date:	Not reported
Date of Request:	Not reported
Date Response Received:	Not reported

Map ID
Direction
Distance
Elevation

MAP FINDINGS

Site

Database(s)

EDR ID Number
EPA ID Number

SOUTHERN WATER TREATMENT (Continued)

1007116077

Request Agency:	Not reported
Former Citation:	Not reported
Evaluation Date:	19990831
Evaluation Responsible Agency:	State
Found Violation:	Yes
Evaluation Type Description:	COMPLIANCE EVALUATION INSPECTION ON-SITE
Evaluation Responsible Person Identifier:	SCSGT
Evaluation Responsible Sub-Organization:	A2
Actual Return to Compliance Date:	19991021
Scheduled Compliance Date:	19991022
Date of Request:	Not reported
Date Response Received:	Not reported
Request Agency:	Not reported
Former Citation:	Not reported
Evaluation Date:	19990831
Evaluation Responsible Agency:	State
Found Violation:	Yes
Evaluation Type Description:	COMPLIANCE EVALUATION INSPECTION ON-SITE
Evaluation Responsible Person Identifier:	SCSGT
Evaluation Responsible Sub-Organization:	A2
Actual Return to Compliance Date:	19991012
Scheduled Compliance Date:	19991022
Date of Request:	Not reported
Date Response Received:	Not reported
Request Agency:	Not reported
Former Citation:	Not reported
Evaluation Date:	20050606
Evaluation Responsible Agency:	State
Found Violation:	Yes
Evaluation Type Description:	COMPLIANCE EVALUATION INSPECTION ON-SITE
Evaluation Responsible Person Identifier:	SCJCC
Evaluation Responsible Sub-Organization:	A2
Actual Return to Compliance Date:	20050719
Scheduled Compliance Date:	Not reported
Date of Request:	Not reported
Date Response Received:	Not reported
Request Agency:	Not reported
Former Citation:	Not reported
Evaluation Date:	19990831
Evaluation Responsible Agency:	EPA-Initiated Oversight/Observation/Training Actions
Found Violation:	No
Evaluation Type Description:	COMPLIANCE EVALUATION INSPECTION ON-SITE
Evaluation Responsible Person Identifier:	R4JAS
Evaluation Responsible Sub-Organization:	EC
Actual Return to Compliance Date:	Not reported
Scheduled Compliance Date:	Not reported
Date of Request:	Not reported
Date Response Received:	Not reported
Request Agency:	Not reported
Former Citation:	Not reported
Evaluation Date:	19990831
Evaluation Responsible Agency:	State

Map ID
Direction
Distance
Elevation

MAP FINDINGS

Site

Database(s)

EDR ID Number
EPA ID Number

SOUTHERN WATER TREATMENT (Continued)

1007116077

Found Violation:	Yes
Evaluation Type Description:	COMPLIANCE EVALUATION INSPECTION ON-SITE
Evaluation Responsible Person Identifier:	SCSGT
Evaluation Responsible Sub-Organization:	A2
Actual Return to Compliance Date:	19991021
Scheduled Compliance Date:	19991022
Date of Request:	Not reported
Date Response Received:	Not reported
Request Agency:	Not reported
Former Citation:	Not reported
Evaluation Date:	19980604
Evaluation Responsible Agency:	State
Found Violation:	Yes
Evaluation Type Description:	COMPLIANCE EVALUATION INSPECTION ON-SITE
Evaluation Responsible Person Identifier:	SCCRV
Evaluation Responsible Sub-Organization:	A2
Actual Return to Compliance Date:	19981019
Scheduled Compliance Date:	Not reported
Date of Request:	Not reported
Date Response Received:	Not reported
Request Agency:	Not reported
Former Citation:	Not reported
Evaluation Date:	19980604
Evaluation Responsible Agency:	State
Found Violation:	Yes
Evaluation Type Description:	COMPLIANCE EVALUATION INSPECTION ON-SITE
Evaluation Responsible Person Identifier:	SCCRV
Evaluation Responsible Sub-Organization:	A2
Actual Return to Compliance Date:	19981019
Scheduled Compliance Date:	Not reported
Date of Request:	Not reported
Date Response Received:	Not reported
Request Agency:	Not reported
Former Citation:	Not reported
Evaluation Date:	19990831
Evaluation Responsible Agency:	State
Found Violation:	Yes
Evaluation Type Description:	COMPLIANCE EVALUATION INSPECTION ON-SITE
Evaluation Responsible Person Identifier:	SCSGT
Evaluation Responsible Sub-Organization:	A2
Actual Return to Compliance Date:	19991021
Scheduled Compliance Date:	19991022
Date of Request:	Not reported
Date Response Received:	Not reported
Request Agency:	Not reported
Former Citation:	Not reported
Evaluation Date:	20050606
Evaluation Responsible Agency:	State
Found Violation:	Yes
Evaluation Type Description:	COMPLIANCE EVALUATION INSPECTION ON-SITE
Evaluation Responsible Person Identifier:	SCJCC
Evaluation Responsible Sub-Organization:	A2
Actual Return to Compliance Date:	20050719

Map ID
Direction
Distance
Elevation

MAP FINDINGS

Site

Database(s)

EDR ID Number
EPA ID Number

SOUTHERN WATER TREATMENT (Continued)

1007116077

Scheduled Compliance Date:	Not reported
Date of Request:	Not reported
Date Response Received:	Not reported
Request Agency:	Not reported
Former Citation:	Not reported
Evaluation Date:	20011130
Evaluation Responsible Agency:	State
Found Violation:	No
Evaluation Type Description:	COMPLIANCE SCHEDULE EVALUATION
Evaluation Responsible Person Identifier:	SCAJB
Evaluation Responsible Sub-Organization:	A2
Actual Return to Compliance Date:	Not reported
Scheduled Compliance Date:	Not reported
Date of Request:	Not reported
Date Response Received:	Not reported
Request Agency:	Not reported
Former Citation:	Not reported
Evaluation Date:	19990831
Evaluation Responsible Agency:	State
Found Violation:	Yes
Evaluation Type Description:	COMPLIANCE EVALUATION INSPECTION ON-SITE
Evaluation Responsible Person Identifier:	SCSGT
Evaluation Responsible Sub-Organization:	A2
Actual Return to Compliance Date:	19991021
Scheduled Compliance Date:	19991022
Date of Request:	Not reported
Date Response Received:	Not reported
Request Agency:	Not reported
Former Citation:	Not reported
Evaluation Date:	19960410
Evaluation Responsible Agency:	State
Found Violation:	Yes
Evaluation Type Description:	COMPLIANCE EVALUATION INSPECTION ON-SITE
Evaluation Responsible Person Identifier:	SCMEL
Evaluation Responsible Sub-Organization:	A2
Actual Return to Compliance Date:	19960515
Scheduled Compliance Date:	19960512
Date of Request:	Not reported
Date Response Received:	Not reported
Request Agency:	Not reported
Former Citation:	Not reported
Evaluation Date:	19980604
Evaluation Responsible Agency:	State
Found Violation:	Yes
Evaluation Type Description:	COMPLIANCE EVALUATION INSPECTION ON-SITE
Evaluation Responsible Person Identifier:	SCCRV
Evaluation Responsible Sub-Organization:	A2
Actual Return to Compliance Date:	19981019
Scheduled Compliance Date:	Not reported
Date of Request:	Not reported
Date Response Received:	Not reported
Request Agency:	Not reported
Former Citation:	Not reported

Map ID
Direction
Distance
Elevation

MAP FINDINGS

Site

Database(s)

EDR ID Number
EPA ID Number

SOUTHERN WATER TREATMENT (Continued)

1007116077

Evaluation Date: 19990831
Evaluation Responsible Agency: State
Found Violation: Yes
Evaluation Type Description: COMPLIANCE EVALUATION INSPECTION ON-SITE
Evaluation Responsible Person Identifier: SCSGT
Evaluation Responsible Sub-Organization: A2
Actual Return to Compliance Date: 19991026
Scheduled Compliance Date: 19991022
Date of Request: Not reported
Date Response Received: Not reported
Request Agency: Not reported
Former Citation: Not reported

Evaluation Date: 19960410
Evaluation Responsible Agency: State
Found Violation: Yes
Evaluation Type Description: COMPLIANCE EVALUATION INSPECTION ON-SITE
Evaluation Responsible Person Identifier: SCMEL
Evaluation Responsible Sub-Organization: A2
Actual Return to Compliance Date: 19960515
Scheduled Compliance Date: 19960512
Date of Request: Not reported
Date Response Received: Not reported
Request Agency: Not reported
Former Citation: Not reported

Evaluation Date: 19980604
Evaluation Responsible Agency: State
Found Violation: Yes
Evaluation Type Description: COMPLIANCE EVALUATION INSPECTION ON-SITE
Evaluation Responsible Person Identifier: SCCRV
Evaluation Responsible Sub-Organization: A2
Actual Return to Compliance Date: 19981019
Scheduled Compliance Date: Not reported
Date of Request: Not reported
Date Response Received: Not reported
Request Agency: Not reported
Former Citation: Not reported

Evaluation Date: 19990831
Evaluation Responsible Agency: State
Found Violation: Yes
Evaluation Type Description: COMPLIANCE EVALUATION INSPECTION ON-SITE
Evaluation Responsible Person Identifier: SCSGT
Evaluation Responsible Sub-Organization: A2
Actual Return to Compliance Date: 19991026
Scheduled Compliance Date: 19991022
Date of Request: Not reported
Date Response Received: Not reported
Request Agency: Not reported
Former Citation: Not reported

Evaluation Date: 19960410
Evaluation Responsible Agency: State
Found Violation: Yes
Evaluation Type Description: COMPLIANCE EVALUATION INSPECTION ON-SITE
Evaluation Responsible Person Identifier: SCMEL

Map ID
Direction
Distance
Elevation

MAP FINDINGS

Site

Database(s)

EDR ID Number
EPA ID Number

SOUTHERN WATER TREATMENT (Continued)

1007116077

Evaluation Responsible Sub-Organization: A2
Actual Return to Compliance Date: 19960515
Scheduled Compliance Date: 19960512
Date of Request: Not reported
Date Response Received: Not reported
Request Agency: Not reported
Former Citation: Not reported

Evaluation Date: 19960410
Evaluation Responsible Agency: State
Found Violation: Yes
Evaluation Type Description: COMPLIANCE EVALUATION INSPECTION ON-SITE
Evaluation Responsible Person Identifier: SCMEL
Evaluation Responsible Sub-Organization: A2
Actual Return to Compliance Date: 19960515
Scheduled Compliance Date: 19960512
Date of Request: Not reported
Date Response Received: Not reported
Request Agency: Not reported
Former Citation: Not reported

Evaluation Date: 19990831
Evaluation Responsible Agency: State
Found Violation: Yes
Evaluation Type Description: COMPLIANCE EVALUATION INSPECTION ON-SITE
Evaluation Responsible Person Identifier: SCSGT
Evaluation Responsible Sub-Organization: A2
Actual Return to Compliance Date: 19991021
Scheduled Compliance Date: 19991022
Date of Request: Not reported
Date Response Received: Not reported
Request Agency: Not reported
Former Citation: Not reported

SHWS:

Name: SOUTHERN WATER TREATMENT COMPANY
Address: 2806 WHITE HORSE RD
City,State,Zip: GREENVILLE, SC 29611
EPA ID: SCD987595675

AIRS:

Name: SOUTHERN WATER
Address: 2806 WHITE HORSE RD
City,State,Zip: GREENVILLE, SC 29611
Operate Status: operating
Emissions Contact: GWENDOLYN LATSON
Contact Telephone: Not reported
Mail Address: 2806 WHITE HORSE RD
Mail City/State/Zip: GREENVILLE, SC 29611
Latitude/Longitude: 345540 / 822136
Source Industrial Code (SIC): 2819
NAICS Code: 325188
State Permit Number: 1200-0223
State Permit Type: Not reported

Map ID
Direction
Distance
Elevation

MAP FINDINGS

Site

Database(s)

EDR ID Number
EPA ID Number

SOUTHERN WATER TREATMENT (Continued)

1007116077

Name: SOUTHERN WATER
Address: 2806 WHITE HORSE RD
City,State,Zip: GREENVILLE, SC 29611
Year Inv: Not reported
Pollutant Description: Not reported
Estimated Emissions (Tons/Yr): Not reported
Permit Issue Date: Not reported
Permit Expire Date: Not reported
Permit Effective Date: Not reported

Name: SOUTHERN WATER TREATMENT CO INC
Address: 2806 WHITE HORSE RD
City,State,Zip: GREENVILLE, SC 29611
Year Inv: 2021
Pollutant Description: Not reported
Estimated Emissions (Tons/Yr): Not reported
Permit Issue Date: 01/14/2021
Permit Expire Date: Not reported
Permit Effective Date: 04/01/2021

Name: SOUTHERN WATER TREATMENT CO INC
Address: 2806 WHITE HORSE RD
City,State,Zip: GREENVILLE, SC 29611
Year Inv: 2010
Pollutant Description: Not reported
Estimated Emissions (Tons/Yr): Not reported
Permit Issue Date: Not reported
Permit Expire Date: Not reported
Permit Effective Date: Not reported

Name: SOUTHERN WATER TREATMENT CO INC
Address: 2806 WHITE HORSE RD
City,State,Zip: GREENVILLE, SC 29611
Year Inv: 2010
Pollutant Description: Not reported
Estimated Emissions (Tons/Yr): Not reported
Permit Issue Date: Not reported
Permit Expire Date: Not reported
Permit Effective Date: Not reported

NJ MANIFEST:

EPA Id: SCD987595675
Mail Address: 2806 WHITE HORSE RD
Mail City/State/Zip: GREENVILLE 29611
Facility Phone: 8642955400
Emergency Phone: Not reported
Contact: DONALD BINNS
Comments: Not reported
SIC Code: Not reported
County: 00
Municipal: 00
Previous EPA Id: Not reported
Gen Flag: X
Trans Flag: Not reported
TSD Flag: Not reported
Name Change: Not reported
Date Change: Not reported

Map ID
Direction
Distance
Elevation

MAP FINDINGS

Site

Database(s)

EDR ID Number
EPA ID Number

SOUTHERN WATER TREATMENT (Continued)

1007116077

Manifest:

Manifest Number: NJA5222612
EPA ID: SCD987595675
Date Shipped: 01/18/2005
TSDF EPA ID: NJR000022442
Transporter EPA ID: PAD987358587
Transporter 2 EPA ID: Not reported
Transporter 3 EPA ID: Not reported
Transporter 4 EPA ID: Not reported
Transporter 5 EPA ID: Not reported
Transporter 6 EPA ID: Not reported
Transporter 7 EPA ID: Not reported
Transporter 8 EPA ID: Not reported
Transporter 9 EPA ID: Not reported
Transporter 10 EPA ID: Not reported
Date Trans1 Transported Waste: 01/18/2005
Date Trans2 Transported Waste: Not reported
Date Trans3 Transported Waste: Not reported
Date Trans4 Transported Waste: Not reported
Date Trans5 Transported Waste: Not reported
Date Trans6 Transported Waste: Not reported
Date Trans7 Transported Waste: Not reported
Date Trans8 Transported Waste: Not reported
Date Trans9 Transported Waste: Not reported
Date Trans10 Transported Waste: Not reported
Date TSDF Received Waste: 01/24/2005
TSDF EPA Facility Name: Not reported
QTY Units: Not reported
Transporter SEQ ID: Not reported
Transporter-1 Date: Not reported
Waste SEQ ID: Not reported
Waste Type Code 2: Not reported
Waste Type Code 3: Not reported
Waste Type Code 4: Not reported
Waste Type Code 5: Not reported
Waste Type Code 6: Not reported
Date Accepted: Not reported
Manifest Discrepancy Type: Not reported
Data Entry Number: 04110521
Was Load Rejected: GREENVILLE 29611
Reason Load Was Rejected: Not reported

NPDES:

Name: SOUTHERN WATER TREATMNT CO INC
Address: 2806 WHITE HORSE RD
City,State,Zip: GREENVILLE, SC 29611
Permit: SC0045934
Permit Status Date: 1997-08-31
Act/Inactive: INACT
App Type: NPDES NEW
App Status Date: 08/27/1992
Permit Contact: MARKS DENISE
Permit Issued Date: 08/27/1992
Permit Expire Date: 09/30/1997

Map ID
Direction
Distance
Elevation

MAP FINDINGS

Site

Database(s)

EDR ID Number
EPA ID Number

SOUTHERN WATER TREATMENT (Continued)

1007116077

Permit Type: WTRNPDESWWTP
Permit Sub Type: INDUSTRIAL
Permit Status: CLOSED
Receiving Stream: BRUSHY CREEK TO REEDY RIVER
Address Type: SITE
Owner Address Type: BUSINESS
Owner Telephone: 864-295-5400
Owner Title: Not reported
SIC Code: Not reported
River Basin: Not reported
Receive Date: Not reported
Term Date: Not reported
Creation Date: Not reported
Status: Not reported
Major: Not reported
Permittee Name: Not reported
Permittee Address: Not reported
Permittee City,State,Zip: Not reported
Permittee Phone: Not reported

Count: 1 records.

ORPHAN SUMMARY

<u>City</u>	<u>EDR ID</u>	<u>Site Name</u>	<u>Site Address</u>	<u>Zip</u>	<u>Database(s)</u>
GREENVILLE	U004135906	REWA STAUNTON BRIDGE RD	OFF STAUNTON BRIDGE RD		SC LUST, SC UST

EDR ZIP Code Scan Report

ZIP	EDR-ID	Facility ID	Name	Address	Map/Dir/Dist	City	State	Databases
** - Indicates location may or may not be in requested radius. Site has not been assigned a latitude/longitude coordinate. Further review recommended.								
29605	1025703491		WILL CLEVELAND PROSPECT			GREENVILLE	SC	
29605	1024104210		MISSISSIPPI RIVER TRANSMISSION CORP		**	GREENVILLE	MO	DOT OPS
29605	S112637947					GREENVILLE	SC	
29605	1025659152		W F HOLLOWAY & J J BROWN PROSPECT			GREENVILLE	SC	
29605	1025572925		BOLING MINE			GREENVILLE	SC	
29605	1025748138		BOLING MINE			GREENVILLE	SC	
29605	1025775760		WILLIMON MINE			GREENVILLE	SC	
29605	1000575916	SCD987583770	WRENN HANDLING INC.	I-85 & WHITE HORSE ROAD		GREENVILLE	SC	RCRA-NonGen
29605	1005790488	110002230791	MIKE SMITH RENTALS	# 11 FARMINGTON RD		GREENVILLE	SC	FINDS
29605	S127642290		OLD SUN CORN BUILDING	6610 HWY 123	**	EASLEY	SC	
29605	S127022800		# 15 MARIE ST.	# 15 MARIE ST	**	GREENVILLE	SC	
29605	1005853620	110008565837	RYDER TRUCK RENTAL INCORPORATED	HIGHWAY 25 AND HARRIS ROAD	**	GREENVILLE	SC	FINDS
29605	1000335849	SCD982159311	UNION CARBIDE LINDE DIVISION	HIGHWAY 25 AUGUSTA ROAD		GREENVILLE	SC	RCRA-NonGen
29605	1016240533	110007834834	UNION CARBIDE LINDE DIVISION	HIGHWAY 25 AUGUSTA ROAD	**	GREENVILLE	SC	FINDS
29605	1000211549	SCD982150906	RYDER TRUCK RENTAL INC	HWY 25 & HARRIS RD	**	GREENVILLE	SC	RCRA-CESQG
29605	1005853606	110008565908	NATIONAL ELECTRICAL CARBON CORP	RT 25 DONALDSON CTR		GREENVILLE	SC	FINDS
29605	1016240402	110007832603	UNION CARBIDE ELECTRONICS DIV	RT 25 DONALDSON CTR		GREENVILLE	SC	FINDS
29605	1000335846	SCD981466816	UNION CARBIDE ELECTRONICS DIV	RT 25 DONALDSON CTR		GREENVILLE	SC	RCRA-NonGen
29605	U003519438	4372	PANTRY 624	US 25 & OLD GROVE RD		GREENVILLE	SC	LUST, UST
29605	1007244595	110017164156	PANTRY 624	US 25 & OLD GROVE RD	**	GREENVILLE	SC	FINDS
29605	1007238934	110017104907	FLOYD & BEASLEY TRANSFER CO	US 25 AT WHITE HORSE RD	**	GREENVILLE	SC	FINDS
29605	U001016255	12589	FLOYD & BEASLEY TRANSFER CO INC	US 25 AT WHITE HORSE RD		GREENVILLE	SC	UST
29605	1003869035	SCD981932718	DONALDSON ROADSIDE SPILL	HIGHWAY 25S		GREENVILLE	SC	CERCLIS-NFRAP
29605	S127622210		ABANDONED BUILDING	35A / 35B PECAN TERR		GREENVILLE	SC	
29605	1016185161	110002250313	G & T AUTOMOTIVE	# 5 ALVA ST		GREENVILLE	SC	FINDS
29605	S127022823		# 6 LOOPER ST	# 6 LOOPER ST	**	GREENVILLE	SC	
29605	1007239690	110017112765	PHILLIPS 66 CO 040445	I 85 & WHITE HORSE RD		GREENVILLE	SC	FINDS
29605	1005853653	110008565748	WRENN HANDLING INCORPORATED	I 85 AND WHITE HORSE ROAD		GREENVILLE	SC	FINDS
29605	1021357676		COLONIAL OIL INDUSTRIES INC	<	**	GREENVILLE	SC	EDR Historical Auto Stations
29605	1021958983		COLONIAL OIL INDUSTRIES INC	<	**	GREENVILLE	SC	EDR Historical Auto Stations
29605	S127620421		103 ABERDEEN DR	103 ABERDEEN DR		GREENVILLE	SC	
29605	S127469531		2 ABERDEEN DRIVE	2 ABERDEEN DRIVE		GREENVILLE	SC	
29605	S127470171		2 ABERDEEN DRIVE	2 ABERDEEN DRIVE		GREENVILLE	SC	
29605	S123164069		WOODWARD MEDICAL CENTER OFFICE	21 ABERDEEN DR		GREENVILLE	SC	
29605	1007259179	110017322324	WOODWARD MEDICAL CENTER PA	21 ABERDEEN DR		GREENVILLE	SC	FINDS
29605	1007259304	110017323582	PHYSICIANS DIAGNOSTIC SERVICES INC	21 ABERDEEN DR		GREENVILLE	SC	FINDS
29605	S127470170		4 ABERDEEN DRIVE	4 ABERDEEN DRIVE		GREENVILLE	SC	
29605	S127469539		4 ABERDEEN DRIVE	4 ABERDEEN DRIVE		GREENVILLE	SC	
29605	S121477188		RESIDENCE	404 ABERDEEN DR		GREENVILLE	SC	
29605	99471564			6726 NORTH AGUSTA RD		GREENVILLE	SC	ERNS
29605	1020685111		JOLLY MART FOOD STORE	134 AIRBASE RD	**	GREENVILLE	SC	EDR Historical Auto Stations
29605	1006770825	110013396208	ENCO TECHNOLOGIES INC	AIRBASE DRIVE	**	GREENVILLE	SC	FINDS
29605	1007238369	110017099030	I&M INDUSTRIALS INC	10 AKRON DR DONALDSON CTR		GREENVILLE	SC	FINDS
29605	1004781309	110012338675	SOLVAY SPECIALTY POLYMERS USA LLC	50 AKRON DR		GREENVILLE	SC	RCRAInfo-SQG, FINDS, TRIS
29605	2015107302			50 AKRON DR.		GREENVILLE	SC	ERNS
29605	1007267003		SOLVAY ADVANCED POLYMERS - GREEN	50 AKRON DRIVE		GREENVILLE	SC	TSCA
29605	1016951210		SOLVAY SPECIALTY POLYMERS USA, LLC	50 AKRON DRIVE		GREENVILLE	SC	TSCA
29605	1014200685		SOLVAY ADVANCED POLYMERS, LLC - GF	50 AKRON DRIVE		GREENVILLE	SC	TSCA
29605	S118693171		TROTTER LANDFILL	300 ALEXANDER RD	**	GREENVILLE	SC	BROWNFIELDS, VCP, SHWS
29605	1014908653	110044299005	T&R ENVIRONMENTAL	101 ALLEN ST		GREENVILLE	SC	FINDS
29605	1014921708	SCR000773119	T&R ENVIRONMENTAL	101 ALLEN ST		GREENVILLE	SC	RCRA-NonGen
29605	S122309133		FORMER DINER	90 ALLEN ST		GREENVILLE	SC	
29605	1022084934		SPINX COMPANY INC	94 ALLEN ST		GREENVILLE	SC	EDR Historical Auto Stations
29605	1007243433	110017152052	PARKER DISTRICT FIRE DEPT	ALLEN ST & MARUE DR		GREENVILLE	SC	FINDS
29605	1000575979	SCD987584513	G & T AUTOMOTIVE	5 ALVA STREET		GREENVILLE	SC	RCRA-NonGen
29605	1027146392	110071204160	CROWN GROUP GREENVILLE PLANT	99 AND 101 MILLEDGE RD		GREENVILLE	SC	FINDS
29605	1020518432		I-85 AND WHITE HORSE UNION 76*	I-85 AND WHITE HORSE RD	**	GREENVILLE	SC	EDR Historical Auto Stations
29605	S127625939		MICHELIN NORTH AMERICA US1 FACILITY	1401 ANTIOCH CHURCH RD		GREENVILLE	SC	
29605	S127623886		MICHELIN TIRE MANUFACTURING	1401 ANTIOCH CHURCH RD		GREENVILLE	SC	
29605	U004255770		MICHELIN US1 - BUILDING 190	1401 ANTIOCH CHURCH RD		GREENVILLE	SC	
29605	S127643437		MICHELIN TIRE MANUFACTURING	1401 ANTIOCH CHURCH RD		GREENVILLE	SC	
29605	S127624232		MICHELIN BLDG 201 BREAK ROOM 13	1401 ANTIOCH CHURCH RD		GREENVILLE	SC	
29605	1014835444	110040933933	MICHELIN NORTH AMERICA INC - GREEN'	1401 ANTIOCH CHURCH RD		GREENVILLE	SC	FINDS

EDR ZIP Code Scan Report

ZIP	EDR-ID	Facility ID	Name	Address	Map/Dir/Dist	City	State	Databases
29605	1026011435		MICHELIN NA US1 GREENVILLE	1401 ANTIOCH CHURCH RD		GREENVILLE	SC	
29605	S127670300		MICHELIN NORTH AMERICA- HOT WATER	1401 ANTIOCH CHURCH RD		GREENVILLE	SC	
29605	S127644789		MICHELIN TIRE MANUFACTURING	1401 ANTIOCH CHURCH RD		GREENVILLE	SC	
29605	S127626979		MICHELIN US 1 150 HALLWAY	1401 ANTIOCH CHURCH RD		GREENVILLE	SC	
29605	S127626745		US 1	1401 ANTIOCH CHURCH RD		GREENVILLE	SC	
29605	S127621133		MICHELIN MANUFACTURING DIVISION	1401 ANTIOCH CHURCH RD		GREENVILLE	SC	
29605	U003970201	3806	MICHELIN N AMERICA/GREENVILLE	1401 ANTIOCH CHURCH RD		GREENVILLE	SC	NPDES
29605	S127664787		US 1 SMALL CURING OFFICE	1401 ANTIOCH CHURCH RD		GREENVILLE	SC	
29605	1000240351	29602MCHLN14	MICHELIN NA INC	1401 ANTIOCH CHURCH RD		GREENVILLE	SC	RCRA-CESQG, TRIS
29605	S127664591		US 1	1401 ANTIOCH CHURCH RD		GREENVILLE	SC	
29605	S127624604		MICHELIN MARC CONFERENCE ROOM	1401 ANTIOCH CHURCH RD		GREENVILLE	SC	
29605	S127643382		INDUSTRIAL HYGIENE LAB - BLDG # 150	1401 ANTIOCH CHURCH RD		GREENVILLE	SC	
29605	U004291380		MICHELIN NORTH AMERICA INC GREENV	1401 ANTIOCH CHURCH RD		GREENVILLE	SC	LUST, UST
29605	S127640172		MICHELIN US 1- 2 OUTDOOR COOLING TC	1401 ANTIOCH CHURCH RD		GREENVILLE	SC	
29605	S120983796		US 1 PLANT	1401 ANTIOCH CHURCH RD		GREENVILLE	SC	
29605	S127628648		US-1 150 BLDG LAB	1401 ANTIOCH CHURCH RD		GREENVILLE	SC	
29605	S127641738		MICHELIN US 1 PLANT	1401 ANTIOCH CHURCH RD		GREENVILLE	SC	
29605	S127621042		MICHELIN - US1	1401 ANTIOCH CHURCH RD		GREENVILLE	SC	
29605	1009518192		MICHELIN NORTH AMERICA, INC	1401 ANTIOCH CHURCH ROAD		GREENVILLE	SC	FTTS
29605	S108282555		MICHELIN US1 - TIRE PLANT	1401 ANTIOCH CHURCH ROAD		GREENVILLE	SC	AIRS, SPILLS
29605	1014199882		MICHELIN NORTH AMERICA (US1)	1401 ANTIOCH CHURCH ROAD		GREENVILLE	SC	TSCA
29605	1024079895		MICHELIN NORTH AMERICA CORPORATE	1401 ANTIOCH CHURCH ROAD		GREENVILLE	SC	
29605	2020279810			1401 ANTIOCH CHURCH ROAD		GREENVILLE	SC	ERNS
29605	1016126433	110017158038	MICHELIN NORTH AMERICA CORPORATE	1401 ANTIOCH CHURCH ROAD		GREENVILLE	SC	FINDS
29605	S127616968		MICHELIN US1 TIRE PLANT - AIR HANDLE	1401 ANTIOCH ROAD	**	GREENVILLE	SC	
29605	S127617389		MICHELIN US1 TIRE PLANT - 1-50233-07	1401 ANTIOCH ROAD	**	GREENVILLE	SC	
29605	S127664043		MICHELIN US1 CAFETERIA 1-50237-07	1401 ANTIOCH ROAD		GREENVILLE	SC	
29605	S127616966		MICHELIN US1 TIRE PLANT - AIR HANDLE	1401 ANTIOCH ROAD	**	GREENVILLE	SC	
29605	S127616969		MICHELIN US1 TIRE PLANT - AIR HANDLE	1401 ANTIOCH ROAD	**	GREENVILLE	SC	
29605	S127639579		MICHELIN RESEARCH & DEVELOPMENT -	1481 ANTIOCH CHURCH RD		GREENVILLE	SC	
29605	1012218778	110040509250	DRIVE AUTOMOTIVE INDUSTRIES OF AME	1502 ANTIOCH CHURCH RD		GREENVILLE	SC	FINDS
29605	1025825614	SCD000000003	ENSR OPERATIONS GREENVILLE CTR	1506 ANTIOCH CHURCH ROAD		GREENVILLE	SC	PADS
29605	1007449370	SCR000765867	SUNLAND LOGISTICS SOLUTIONS	1515 ANTIOCH CHURCH RD		GREENVILLE	SC	RCRA-CESQG
29605	9178940			712 ANTIOCH CHURCH RD		GREENVILLE	SC	ERNS
29605	S125920566		STRUCTURE	18 ARCADIA CIR		GREENVILLE	SC	
29605	S127666194		RESIDENCE	115 ARGONNE DR		GREENVILLE	SC	
29605	S123163341		SOLVAY	50 ARKON DR	**	GREENVILLE	SC	
29605	1000318968	SCD982123234	OWENS BROCKWAY PLASTICS	200 ARROWBROOK CT		GREENVILLE	SC	AIRS, RCRA-CESQG
29605	1022109661		COLES TEXACO STATION	I-85 AT WHITE HORSE RD	**	GREENVILLE	SC	EDR Historical Auto Stations
29605	S125920212		GARAGE STRUCTURE	22 ATHELONE AVE		GREENVILLE	SC	
29605	1007257197	110017301597	METROPOLITAN SANITARY SEWER DISTF	ATTN: JOE THOMPSON	**	GREENVILLE	SC	FINDS
29605	S126293408		MASHBURN CONSTRUCTION CO. - ONE A	1 AUGUSTA ST		GREENVILLE	SC	
29605	S126294309		MASHBURN CONSTRUCTION CO. - ONE A	1 AUGUSTA ST		GREENVILLE	SC	
29605	S127653179		BOJANGLES RESTAURANT	100 AUGUSTA RD		GREENVILLE	SC	
29605	S127626883		BOJANGLES RESTAURANT	100 AUGUSTA RD		GREENVILLE	SC	
29605	S127626761		VACANT BUILDING	100 AUGUSTA ST		GREENVILLE	SC	
29605	S127662379		OLD KENTUCKY FRIED CHICKEN	1111 AUGUSTA RD		GREENVILLE	SC	
29605	1021795094		FERGUSON B P SERVICE	1111 AUGUSTA ST		GREENVILLE	SC	EDR Historical Auto Stations
29605	S123162327		STRUCTURE	126 AUGUSTA ST		GREENVILLE	SC	
29605	S126294108		RESIDENCE	127 AUGUSTA COURT		GREENVILLE	SC	
29605	S126294252		RESIDENCE	127 AUGUSTA CT		GREENVILLE	SC	
29605	1004592896	110011865026	CHARLES WESTBURY & ASSOCIATES INC	1310 AUGUSTA ST.		GREENVILLE	SC	FINDS
29605	S120983872		VACANT HOUSE	142 AUGUSTA CT		GREENVILLE	SC	
29605	S127666055		N HILLS AUTOMOTIVE FACILITY	1428 AUGUSTA HWY		GREENVILLE	SC	
29605	U004239861		FORMER ESSO STATION	1430 AUGUSTA ST		GREENVILLE	SC	LUST, UST
29605	1020373195		HUFF PRUE ESSO SERVICE	1438 AUGUSTA RD		GREENVILLE	SC	EDR Historical Auto Stations
29605	S119121892		RESIDENTIAL HOUSE	147 AUGUSTA CT		GREENVILLE	SC	
29605	1007240496	110017121309	AUGUSTA STREET CHIROPRACTIC	1521 AUGUSTA ST		GREENVILLE	SC	FINDS
29605	S127616469		1600 AUGUSTA STREET	1600 AUGUSTA STREET		GREENVILLE	SC	
29605	S127616795		1600 AUGUSTA STREET	1600 AUGUSTA STREET		GREENVILLE	SC	
29605	S127616501		1600 AUGUSTA STREET	1600 AUGUSTA STREET		GREENVILLE	SC	
29605	1021318929		SUNOCO INC	1601 AUGUSTA ST		GREENVILLE	SC	EDR Historical Auto Stations
29605	S127616760		1601 AUGUSTA RD. GREENVILLE	1601 AUGUSTA ST		GREENVILLE	SC	
29605	S127616448		1601 AUGUSTA RD. GREENVILLE	1601 AUGUSTA ST		GREENVILLE	SC	
29605	S127469535		1611 AUGUSTA ST GREENVILLE	1611 AUGUSTA ST		GREENVILLE	SC	
29605	S127470167		1611 AUGUSTA STREET COMMERCIAL BL	1611 AUGUSTA STREET		GREENVILLE	SC	
29605	S127469536		1618 AUGUSTA STREET	1618 AUGUSTA STREET		GREENVILLE	SC	

EDR ZIP Code Scan Report

ZIP	EDR-ID	Facility ID	Name	Address	Map/Dir/Dist	City	State	Databases
29605	S127470172		1618 AUGUSTA STREET	1618 AUGUSTA STREET		GREENVILLE	SC	
29605	S127470189		1620 AUGUSTA STREET	1620 AUGUSTA STREET		GREENVILLE	SC	
29605	S127469537		1620 AUGUSTA STREET	1620 AUGUSTA STREET		GREENVILLE	SC	
29605	S127470198		1622 AUGUSTA STREET	1622 AUGUSTA STREET		GREENVILLE	SC	
29605	S127469538		1622 AUGUSTA STREET	1622 AUGUSTA STREET		GREENVILLE	SC	
29605	S127470200		1624 AUGUSTA STREET	1624 AUGUSTA STREET		GREENVILLE	SC	
29605	S127469540		1624 AUGUSTA STREET	1624 AUGUSTA STREET		GREENVILLE	SC	
29605	S119117856		RETAIL BUILDING	1701 AUGUSTA ST		GREENVILLE	SC	
29605	U018835906		LAFAYETTE SCIENTIFIC CLEANERS	1707 AUGUSTA RD		GREENVILLE	SC	EDR Historical Cleaners
29605	U003665608	4345	LAFAYETTE CLEANERS - GRVL	1707 AUGUSTA RD		GREENVILLE	SC	LUST, UST
29605	U004594600		LAFAYETTE SCIENTIFIC CLEANERS	1707 AUGUSTA RD		GREENVILLE	SC	DRYCLEANERS, SHWS
29605	1004780186	110002249665	LAFAYETTE CLEANERS	1707 AUGUSTA ROAD		GREENVILLE	SC	RCRA-CESQG, FINDS
29605	1020924935		JONES FRED ESSO SERVICE	1724 AUGUSTA RD		GREENVILLE	SC	EDR Historical Auto Stations
29605	S127617463		OLD POST OFFICE	1726 AUGUSTA RD		GREENVILLE	SC	
29605	S119117695		LEWIS PLAZA,,-FORMER DOLLAR GENER	1800 AUGUSTA ST		GREENVILLE	SC	
29605	S119117760		LEWIS PLAZA - DOLLAR GENERAL CEILIN	1800 AUGUSTA ST		GREENVILLE	SC	
29605	S119111414		FORMER DOLLAR GENERAL	1800 AUGUSTA ST		GREENVILLE	SC	
29605	S127671467		AUGUSTA ROAD BAPTIST CHURCH	1823 AUGUSTA RD		GREENVILLE	SC	
29605	S127626963		AUGUSTA ROAD BAPTIST CHURCH	1823 AUGUSTA ST		GREENVILLE	SC	
29605	S127666056		AUGUSTA RD BAPTIST CHURCH	1823 AUGUSTA ST		GREENVILLE	SC	
29605	S127665673		AUGUSTA RD BAPTIST CHURCH - SACTU.	1823 AUGUSTA ST		GREENVILLE	SC	
29605	1020922023		AUGUSTA STREET PURE STATION	1902 AUGUSTA ST		GREENVILLE	SC	EDR Historical Auto Stations
29605	1018537798		A CLEANER WORLD #2	1906 AUGUSTA ROAD		GREENVILLE	SC	EDR Historical Cleaners
29605	1016037069	110045991227	CVS PHARMACY 3380	1922 AUGUSTA RD STE 100		GREENVILLE	SC	FINDS
29605	S127620043		BANK OF AMERICA BRANCH BANK	1927 AUGUSTA RD		GREENVILLE	SC	
29605	S127665369		BANK OF AMERICA	1927 AUGUSTA RD		GREENVILLE	SC	
29605	1007229515	110017007255	JETCO	200 AUGUSTA RD		GREENVILLE	SC	FINDS
29605	1020202806		HARVEYS B P INC	2001 AUGUSTA ST		GREENVILLE	SC	EDR Historical Auto Stations
29605	1020804542		BROOKS SHELL SERVICE STATION	2002 AUGUSTA ST		GREENVILLE	SC	EDR Historical Auto Stations
29605	1000875813	SCD987597119	GREGORYS LAUNDRY & CLEANERS	2017 AUGUSTA ST		GREENVILLE	SC	BROWNFIELDS, VCP, RCRA-CESQG
29605	S117882394		FORMER RETAIL AND WAREHOUSE	2017 AUGUSTA ST		GREENVILLE	SC	ALLSITES, AUL, SHWS
29605	1016120498	110002250091	GREGORYS LAUNDRY & CLEANERS	2017 AUGUSTA ST		GREENVILLE	SC	FINDS
29605	S123792530		RESIDENCE	202 AUGUSTA RD		GREENVILLE	SC	
29605	1004780140	110002249148	PRESTIGE CLEANERS 415	2100 AUGUSTA RD		GREENVILLE	SC	RCRA-CESQG, FINDS
29605	1005767832		PRESTIGE CLEANERS #415	2100 AUGUSTA RD		GREENVILLE	SC	BROWNFIELDS, DRYCLEANERS, VCP, ALLSITES, AUL, SHWS
29605	1020054088		WISCONSIN-CAROLINA CLEANERS*	2100 AUGUSTA ROAD		GREENVILLE	SC	EDR Historical Cleaners
29605	1018160358	110066986701	CVS 7348	2100 AUGUSTA ST		GREENVILLE	SC	RCRA-CESQG, FINDS
29605	1020073691		RENES FRENCH CLEANERS INC	2105 AUGUSTA RD		GREENVILLE	SC	EDR Historical Cleaners
29605	1004779970	110002248942	SHERWIN WILLIAMS CO	2105 AUGUSTA ST		GREENVILLE	SC	RCRA-CESQG, FINDS
29605	S127668044		COTHRAN PROPERTIES - VACANT RETAIL	2105A AUGUSTA RD		GREENVILLE	SC	
29605	S127668043		COTHRAN PROPERTIES - VACANT RETAIL	2107 AUGUSTA RD		GREENVILLE	SC	
29605	S127619871		RETAIL SPACE @ FARIS & AUGUSTA RD	2114 A AUGUSTA RD	**	GREENVILLE	SC	
29605	S126293761		2204 AUGUSTA ST	2204 AUGUSTA ST		GREENVILLE	SC	
29605	S126293794		2204 AUGUSTA FRIABLE	2204 AUGUSTA ST		GREENVILLE	SC	
29605	1000381089	SCD982154379	MARSH & MEADOW	2221 AUGUSTA RD.		GREENVILLE	SC	CERCLIS-NFRAP, RCRA-NonGen, SHWS
29605	1021573828		SPINX COMPANY INC	2235 AUGUSTA RD		GREENVILLE	SC	EDR Historical Auto Stations
29605	S123162848		TRINITY UNITED METHODIST CHURCH	2701 AUGUSTA ST		GREENVILLE	SC	
29605	S123792267		TRINITY CAMPUS CHURCH FAMILY LIFE C	2703 AUGUSTA ST		GREENVILLE	SC	
29605	1020342311		SPINX COMPANY INC	3000 AUGUSTA ST 10		GREENVILLE	SC	EDR Historical Auto Stations
29605	1000842500	110002249790	JAYS LAUNDRY & DRYCLEANERS	3021 AUGUSTA RD		GREENVILLE	SC	RCRA-NonGen, FINDS
29605	S105621376		J&A LAUNDRY SERVICE INC	3021 AUGUSTA RD		GREENVILLE	SC	DRYCLEANERS, SHWS
29605	S127627608		AUGUSTA HEIGHTS PARSONAGE	3100 AUGUSTA ST		GREENVILLE	SC	
29605	S127665856		GOODWILL INDUSTRIES RETAIL STORE	3214 AUGUSTA ST		GREENVILLE	SC	
29605	S127665340		GOODWILL STORE	3214 AUGUSTA ST		GREENVILLE	SC	
29605	1018557086		B N CLEANERS	3215 AUGUSTA RD		GREENVILLE	SC	EDR Historical Cleaners
29605	1020965607		COLLINS CHEVRON SV STATION	3216 AUGUSTA RD		GREENVILLE	SC	EDR Historical Auto Stations
29605	1021282096		SCIENTIFIC TUNE-UP	3300 AUGUSTA RD		GREENVILLE	SC	EDR Historical Auto Stations
29605	S127624876		AUGUSTA RD PAWN SHOP	3311-A AUGUSTA RD	**	GREENVILLE	SC	
29605	1020257862		HARRIS BOB ESSO SERVICE STN	3421 AUGUSTA RD		GREENVILLE	SC	EDR Historical Auto Stations

EDR ZIP Code Scan Report

ZIP	EDR-ID	Facility ID	Name	Address	Map/Dir/Dist	City	State	Databases
29605	S123792328		OLD SANCTUARY BUILDING	3710 AUGUSTA RD		GREENVILLE	SC	EDR Historical Auto Stations
29605	1022066920		WILSONS INTERSTATE STATION	3805 AUGUSTA RD		GREENVILLE	SC	
29605	1007243008	110017147666	FORMER MAXI SAVER	3805 AUGUSTA ROAD		GREENVILLE	SC	FINDS
29605	1020259353		WOODWARD INVESTMENT CO	3807 AUGUSTA RD		GREENVILLE	SC	EDR Historical Auto Stations
29605	1022034732		TRIANGLE AMOCO SERVICE STATION	3901 AUGUSTA RD		GREENVILLE	SC	EDR Historical Auto Stations
29605	U004253446		AMOCO 10723	3901 AUGUSTA RD		GREENVILLE	SC	LUST, UST
29605	U003518975	10694	AMOCO 10723	3901 AUGUSTA RD		GREENVILLE	SC	GWCI, RCR
29605	1000576016	110002251349	AMOCO OIL SS #10723	3901 AUGUSTA ROAD		GREENVILLE	SC	RCRA-NonGen, FINDS
29605	S127637465		DIXIE RESTURANT BLDG	3903 AUGUSTA RD		GREENVILLE	SC	
29605	S116230279		BRANNONS SUNOCO	3905 AUGUSTA HWY		GREENVILLE	SC	CDL
29605	1020957131			3910 AUGUSTA RD		GREENVILLE	SC	EDR Historical Auto Stations
29605	1024390876	110071248837	72175 - STERASSURE PROCESSING LLC	4 AUGUSTA ARBOR WAY		GREENVILLE	SC	FINDS
29605	1021476389		MURPHREE BROS PURE OIL STATION	4001 AUGUSTA RD		GREENVILLE	SC	EDR Historical Auto Stations
29605	1020992319		WELBORNS TEXACO SERVICE	4300 AUGUSTA RD		GREENVILLE	SC	EDR Historical Auto Stations
29605	U004257136		COSGROVE TEXACO	4300 AUGUSTA RD		GREENVILLE	SC	LUST, UST
29605	1000449140	110002249077	COSGROVE TEXACO	4300 AUGUSTA ROAD		GREENVILLE	SC	RCRA-NonGen, FINDS
29605	1020924934		COOLEYS HESS OIL STATION	4306 AUGUSTA RD		GREENVILLE	SC	EDR Historical Auto Stations
29605	1004779729	110002258262	HESS STATION 40236	4306 AUGUSTA RD		GREENVILLE	SC	RCRA-NonGen, FINDS
29605	S127647972		MIKE & JACK'S	4306 AUGUSTA RD		GREENVILLE	SC	
29605	U004018842	4210	MIKE & JACK	4306 AUGUSTA RD		GREENVILLE	SC	GWCI, RCR, LUST, UST
29605	1020692393		SUNSET ESSO SERVICE	4310 AUGUSTA RD		GREENVILLE	SC	EDR Historical Auto Stations
29605	1020800453		LIL CRICKET FOOD STORES INC	4312 AUGUSTA RD		GREENVILLE	SC	EDR Historical Auto Stations
29605	1020633804		V GO MART 2	4512 AUGUSTA RD		GREENVILLE	SC	EDR Historical Auto Stations
29605	1020546343		DE SHIELDS ESSO SERVICE	4545 AUGUSTA RD		GREENVILLE	SC	EDR Historical Auto Stations
29605	U003625964	12966	MIKES FOOD MART	4545 AUGUSTA RD		GREENVILLE	SC	GWCI, LUST, UST
29605	1021142193		BROWN BROTHERS GULF STATION	4560 AUGUSTA ROAD		GREENVILLE	SC	EDR Historical Auto Stations
29605	1021685342		TENNECO INC	4701 AUGUSTA RD		GREENVILLE	SC	EDR Historical Auto Stations
29605	S123162358		BUILDING	501 AUGUSTA ST		GREENVILLE	SC	
29605	S123162359		BUILDING	503 AUGUSTA ST		GREENVILLE	SC	
29605	1021817848		MC KINNEY ROBERT A	5201 AUGUSTA RD		GREENVILLE	SC	EDR Historical Auto Stations
29605	1020926177		JERRYS ESSO SERVICE STATION	5600 AUGUSTA RD		GREENVILLE	SC	EDR Historical Auto Stations
29605	S127648612		RESIDENTIAL HOUSE #2	5704 AUGUSTA RD		GREENVILLE	SC	
29605	S127648608		WAREHOUSE	5704 AUGUSTA RD		GREENVILLE	SC	
29605	S127623078		WAREHOUSE	5704 AUGUSTA RD		GREENVILLE	SC	
29605	S127648609		STORAGE BUILDING	5704 AUGUSTA RD		GREENVILLE	SC	
29605	S127648611		RESIDENTIAL HOUSE #1	5704 AUGUSTA RD		GREENVILLE	SC	
29605	S127648610		SHOP BUILDING	5704 AUGUSTA RD		GREENVILLE	SC	
29605	S127649755		RESIDENCE - REAR	5807 AUGUSTA RD		GREENVILLE	SC	
29605	S127649754		TRAILER - MOBILE HOME	5807 AUGUSTA RD		GREENVILLE	SC	
29605	S127649753		FORMER KINGS COURT MOTEL	5807 AUGUSTA RD		GREENVILLE	SC	
29605	1007237555	110017090743	BELLSOUTH:GREENVILLE-AUGUSTA RD	5901 AUGUSTA RD		GREENVILLE	SC	FINDS
29605	1007256232	110017291535	GILBERTS APPLE TOWING	5915 AUGUSTA RD		GREENVILLE	SC	FINDS
29605	1020519868		GILBERT BODY SHOP & WRECKER SV	5915 AUGUSTA ROAD		GREENVILLE	SC	EDR Historical Auto Stations
29605	U003625967	12978	V STOP	5916 AUGUSTA RD		GREENVILLE	SC	LUST, UST
29605	1021690035		VEER KRUPA INC	5916 AUGUSTA RD		GREENVILLE	SC	EDR Historical Auto Stations
29605	1007232406	110017037099	HOT SPOT 2020	5916 AUGUSTA RD		GREENVILLE	SC	FINDS
29605	1021128185		POT O GOLD COFFEE HAUS	6008 AUGUSTA RD		GREENVILLE	SC	EDR Historical Auto Stations
29605	S123162661		PIEDMONT NATURAL GAS	6100 AUGUSTA RD		GREENVILLE	SC	
29605	1021448006		BRAKERS STORE NO 18	6140 AUGUSTA RD		GREENVILLE	SC	EDR Historical Auto Stations
29605	1020567983		HUFFS EXXON STATION	6201 AUGUSTA ROAD		GREENVILLE	SC	EDR Historical Auto Stations
29605	1007232145	110017034403	LIL CRICKET 228	6700 AUGUSTA RD		GREENVILLE	SC	FINDS

EDR ZIP Code Scan Report

ZIP	EDR-ID	Facility ID	Name	Address	Map/Dir/Dist	City	State	Databases
29605	U004017077	11011	LIL CRICKET 228	6700 AUGUSTA RD		GREENVILLE	SC	LUST, UST
29605	1021749169		E-Z SERVE CORPORATION	6726 AUGUSTA RD		GREENVILLE	SC	EDR Historical Auto Stations
29605	U003626001	13129	CRICKET 3815	6726 N AUGUSTA RD		GREENVILLE	SC	LUST, UST
29605	1007243829	110017156101	LIL CRICKET 219	6726 N AUGUSTA RD		GREENVILLE	SC	FINDS
29605	1022189973		CROWN CENTRAL PETROLEUM CORP	6800 AUGUSTA RD		GREENVILLE	SC	EDR Historical Auto Stations
29605	S127633119		YWCA GREENVILLE	700 AUGUSTA ST		GREENVILLE	SC	
29605	S113910646			7736 AUGUSTA RD		GREENVILLE	SC	CDL
29605	1008008850	110002174995	SCUFFLETOWN USA COUNTRY MUSIC	804 AUGUSTA RD		GREENVILLE	SC	FINDS
29605	S119122455		804 AUGUSTA STREET COMMERCIAL BUI	804 AUGUSTA STREET		GREENVILLE	SC	BROWNFIELDS, VCP, SHWS
29605	S127022049		806 AUGUSTA RD	806 AUGUSTA ST		GREENVILLE	SC	
29605	1007247256	110017191581	WILLIAMS PROPERTY	810 AUGUSTA ST		GREENVILLE	SC	FINDS
29605	U004254630		WILLIAMS PROPERTY	810 AUGUSTA ST		GREENVILLE	SC	LUST, UST
29605	1020898900		CARSONS SHELL SERVICE	810 AUGUSTA ST		GREENVILLE	SC	EDR Historical Auto Stations
29605	1020747838		CARSON W TOM	811 AUGUSTA ST		GREENVILLE	SC	EDR Historical Auto Stations
29605	1007239689	110017112756	PHILLIPS 66 CO 023694	AUGUSTA & GROVE RD		GREENVILLE	SC	FINDS
29605	S111333703			112 3RD AVE		GREENVILLE	SC	CDL
29605	S123162960		OLD HOUSE	51 BAGWELL CIR		GREENVILLE	SC	
29605	1000575907	110002249745	LIQUID TRANSPORT CORPORATION	1331 BARCELONA DR		GREENVILLE	SC	RCRA-NonGen, FINDS
29605	U003525119	3864	SERVISTAR	995 BARTY RD	**	GREENVILLE	SC	LUST, UST
29605	1007238249	110017097826	SERVISTAR	995 BARTY RD	**	GREENVILLE	SC	FINDS
29605	1021693971		LEES GULF STATION	220 BEAR DR		GREENVILLE	SC	EDR Historical Auto Stations
29605	1007234094	110017054667	GRANT M SMITH DDS	56 BEAR DR		GREENVILLE	SC	FINDS
29605	1024389434	110070295508	70659 - CARBURES USA INC	202 BEECHTREE BLVD		GREENVILLE	SC	FINDS
29605	1016119245	110001671897	HIDRIA	202 BEECHTREE BOULEVARD		GREENVILLE	SC	ICIS, FINDS
29605	S125478804		TRANSTECH	45 BEECHTREE BLVD	**	GREENVILLE	SC	AIRS
29605	1000461997	110064115327	TRANSTECH OF SC	46 BEECHTREE BLVD		GREENVILLE	SC	RCRA-CESQG, FINDS
29605	1014835655	110043179137	FAIVELEY TRANSPORT NORTH AMERICA	46 BEECHTREE BLVD		GREENVILLE	SC	FINDS
29605	1015750246	SCR000075705	ELLCON NATIONAL INC	46 BEECHTREE BLVD		GREENVILLE	SC	RCRA-NonGen
29605	1004781142	110002235867	ELLCON NATIONAL INCORPORATED	46 BEECHTREE BLVD		GREENVILLE	SC	FINDS
29605	S108281752		AMSTED RAIL - FAIVELEY LLC	50 BEECHTREE BLVD		GREENVILLE	SC	AIRS
29605	1024932035		HARTNESS INTERNATIONAL	50 BEECHTREE BLVD		GREENVILLE	SC	
29605	1026228835	2961WHRTNS12	ITW HARTNESS	50 BEECHTREE BLVD		GREENVILLE	SC	TRIS
29605	1024894008	SCR000785980	HARTNESS INTERNATIONAL	50 BEECHTREE BLVD		GREENVILLE	SC	RCRA-CESQG
29605	1019887523		FAIVELEY TRANSPORT NORTH AMERICA	50 BEECHTREE BLVD		GREENVILLE	SC	
29605	1025467182	110070541467	HARTNESS INTERNATIONAL	50 BEECHTREE BLVD		GREENVILLE	SC	FINDS
29605	S119113793		RESIDENCE	205 W BELVEDERE RD		GREENVILLE	SC	
29605	S119121151		KEMISON RESIDENCE	24 BEN ST		GREENVILLE	SC	
29605	S120982318		VACANT HOUSE	11 BEVERLY AVE		GREENVILLE	SC	
29605	97373606			BI-LO GROCERY STORE		GREENVILLE	SC	ERNS
29605	1020052956		OFFICE CLEAN USA	132 BIRKHALL CIR		GREENVILLE	SC	EDR Historical Cleaners
29605	S127626184		RESIDENCE	48 BLAKE ST		GREENVILLE	SC	
29605	S127022311		DAVID BRUZEK	6 BLAKE STREET		GREENVILLE	SC	
29605	S127671856		MT ANDERSON	100 BLASSINGAME RD		GREENVILLE	SC	
29605	S127626044		MT ANDERSON	100 BLASSINGAME RD		GREENVILLE	SC	
29605	1004780297	110002248835	SOUTHSIDE HIGH SCHOOL	100 BLASSINGAME RD		GREENVILLE	SC	RCRA-CESQG, FINDS
29605	S127618835		SOUTHSIDE HIGH SCHOOL --- AUTHORIZI	100 BLASSINGAME RD		GREENVILLE	SC	
29605	S127652942		OLD SOUTHSIDE HIGH SCHOOL (CURREN	100 BLASSINGAME RD		GREENVILLE	SC	
29605	S127627456		MT ANDERSON SCHOOL	100 BLASSINGAME RD		GREENVILLE	SC	
29605	S127641867		FOOTBALL FIELD COMPLEX - SOUTHSIDE	100 BLASSINGAME RD		GREENVILLE	SC	
29605	1007231671	110017029543	DONALDSON INDUSTRIAL AIR PARK	BLDG 1000 PERIMETER RD		GREENVILLE	SC	FINDS
29605	S119114099		BIRTHING CENTER - CROSS CREEK OFFI	BLDG 31 CROSS CREEK OFFICE PARK	**	GREENVILLE	SC	
29605	1005851336	110008558738	UNION CARBIDE ELEC DIV BLDG 5	BLDG 5	**	GREENVILLE	SC	FINDS
29605	1020079367		S & W CLEANERS	117 BLUFF DR		GREENVILLE	SC	EDR Historical Cleaners
29605	S125920659		OLD HOUSE	27 BOLT ST		GREENVILLE	SC	
29605	S118177747		UNION CARBIDE/ELEC DIV BLDG 5	PO BOX 5928	**	GREENVILLE	SC	NPDES
29605	S127623374		VACANT HOUSE	12 BRADSHAW ST		GREENVILLE	SC	
29605	S127022803		ETHEL SMITH	117 BRANTFORD LN		GREENVILLE	SC	
29605	1016044459	110054862190	COKER AND ASSOCIATES OF SC	201 BROOKSIDE WAY		GREENVILLE	SC	FINDS
29605	1015750374	SCR000776617	COKER AND ASSOCIATES OF SC	201 BROOKSIDE WAY		GREENVILLE	SC	RCRA-NonGen
29605	S127667980		RESIDENCE	105-107 BROOKWOOD DR		GREENVILLE	SC	
29605	U004255074		VULCAN MATERIALS CO	202 BROWN RD		GREENVILLE	SC	LUST, UST
29605	U003526374	18585	VULCAN CONST MAT/LAKESIDE	202 BROWN RD		GREENVILLE	SC	NPDES
29605	U004255763		VULCAN MATERIALS CO	202 BROWN RD		GREENVILLE	SC	LUST, UST
29605	1014834962	110041239344	VULCAN MATERIALS:#244-LAKESIDE QUA	BROWN RD		GREENVILLE	SC	FINDS
29605	S119118032		THE TURNING POINT OF SOUTH CAROLIN	24 BRUCE RD		GREENVILLE	SC	
29605	U001920869	4273	WILSON TRUCKING CORPORATION	76 BRUCE RD		GREENVILLE	SC	LUST, UST

EDR ZIP Code Scan Report

ZIP	EDR-ID	Facility ID	Name	Address	Map/Dir/Dist	City	State	Databases
29605	1007248535	110017204791	WILSON TRUCKING CORP	76 BRUCE RD		GREENVILLE	SC	FINDS
29605	S127631158		HOUSE @ 1510 BUNCOMBE ROAD, GREE	1510 BUNCOMBE RD		GREENVILLE	SC	
29605	S123343992		OLD HOUSE	115 BURNS ST		GREENVILLE	SC	
29605	1007236746	110017082119	WRENN HANDLING	14 BURTY RD I-85 AT WHITEHORSE		GREENVILLE	SC	FINDS
29605	2010105131		15 BURTY RD	15 BURTY RD		GREENVILLE	SC	HMIRS
29605	U003526524	4327	WATKINS MOTOR LINES INC	15 BURTY RD		GREENVILLE	SC	LUST, UST
29605	2010105595		15 BURTY RD	15 BURTY RD		GREENVILLE	SC	HMIRS
29605	2010101621		15 BURTY RD	15 BURTY RD		GREENVILLE	SC	HMIRS
29605	1000327788	110002251278	ADVOCATE SERVICES, INC.	21 BURTY RD		GREENVILLE	SC	RCRA-NonGen, FINDS
29605	1000229724	110002194900	KAUFMAN COMPANY OF SC	55 SOUTH BURTY ROAD		GREENVILLE	SC	RCRA-NonGen, FINDS
29605	S127390342		DUNEAN MILL CONDOMINIUMS	3 BYNUM ST		GREENVILLE	SC	BROWNFIELDS, VCP, SHWS
29605	S119114091		RESIDENCE	16 BYRD BLVD		GREENVILLE	SC	
29605	S127661505		GREENVILLE COUNTRY CLUB DECK POO	239 BYRD BLVD		GREENVILLE	SC	
29605	U003521895	3903	GREENVILLE COUNTRY CLUB	239 BYRD BLVD		GREENVILLE	SC	LUST, UST
29605	1007259891	110017329693	GREENVILLE COUNTRY CLUB	239 BYRD BLVD		GREENVILLE	SC	FINDS
29605	908006			16 BYRON CT.		GREENVILLE	SC	ERNS
29605	S123162854		PIEDMONT NATURAL GAS	212 W CASTLE DR		GREENVILLE	SC	
29605	S128050640		RUTH RICHBURG	300 W CASTLE DR		GREENVILLE	SC	
29605	S123792503		RESIDENCE	8 CATEECHEE AVE		GREENVILLE	SC	
29605	U004291839		UNOCAL SERVICE STATION	10 CHALMERS RD		GREENVILLE	SC	LUST, UST
29605	U004017415	12850	UNOCAL SERVICE STATION	10 CHALMERS RD		GREENVILLE	SC	GWCI
29605	1007265038	SCR000765552	NATIONAL TIRE & BATTERY #6272	108 CHALMERS RD		GREENVILLE	SC	RCRA-CESQG
29605	1007483470	110017613910	NATIONAL TIRE & BATTERY #6272	108 CHALMERS RD		GREENVILLE	SC	FINDS
29605	S116230174			20 CHALMERS RD		GREENVILLE	SC	CDL
29605	1021145070		PERFORMANCE TRANSMISSIONS INC	203 CHIPLEY LN		GREENVILLE	SC	EDR Historical Auto Stations
29605	S123163365		RESIDENCE	3 CHLOE PL		GREENVILLE	SC	
29605	1007240338	110017119688	CHANDLER CHIROPRACTIC S CHURCH S'	1109 S CHURCH ST		GREENVILLE	SC	FINDS
29605	1007256814	110017297502	CHIROPRACTIC CLINIC	1400 S CHURCH ST		GREENVILLE	SC	FINDS
29605	1000369652	SCD982112831	PENSKE AUTO CENTER	CHURCH ST EXT		GREENVILLE	SC	RCRA-CESQG
29605	1004780891	SCR000002113	PENSKE AUTO CENTER 4016	CHURCH ST EXT	**	GREENVILLE	SC	RCRA-NonGen
29605	1016240502	110007834255	PENSKE AUTO CENTER	CHURCH ST EXT	**	GREENVILLE	SC	FINDS
29605	S123162592		601 CLEVELAND ST. COMMERCIAL GARA	601 CLEVELAND STREET		GREENVILLE	SC	
29605	1005418346	110002194571	SCARNG FMS 2	134 CLUB LOOP DONALDSON CTR		GREENVILLE	SC	RCRA-CESQG, FINDS
29605	1004779864	SC0000988618	SCARNG GREENVILLE	134 CLUB LOOP RD DONALDSON CTR		GREENVILLE	SC	RCRA-CESQG
29605	S127021317		ST FRANCIS WOMENS HOSPITAL	125 COMMONWEALTH RD		GREENVILLE	SC	AIRS
29605	1004593425		ST FRANCIS WOMENS HOSPITAL	125 COMMONWEALTH RD		GREENVILLE	SC	ICIS
29605	S127625183		RESIDENCE	100 CONESTEE AVE		GREENVILLE	SC	
29605	S127663279		VACANT BUILDING	109 CONESTEE AVE		GREENVILLE	SC	
29605	1005790084	110002239854	AJAX TIRE SERVICE	19 CONESTEE AVE		GREENVILLE	SC	FINDS
29605	U003626237	17894	STOP & GO 2	395 CONESTEE RD		GREENVILLE	SC	UST
29605	1017392744	110062917321	SCARNG AASF 2	115 CONNECTICUT COURT		GREENVILLE	SC	FINDS
29605	1016976315	SCR000778415	SCARNG AASF 2	115 CONNECTICUT COURT		GREENVILLE	SC	RCRA-CESQG
29605	1007259922	110017330011	NANCYS KITCHEN	CONSTEE RD	**	GREENVILLE	SC	FINDS
29605	U001017014	3925	NANCYS KITCHEN	CONSTEE RD		GREENVILLE	SC	LUST, UST
29605	S127650029		BUILDING 2	5 CONWELL ST		GREENVILLE	SC	
29605	S127632954		RESIDENCE ATTIC	415 CRESCENT AVE		GREENVILLE	SC	
29605	S121267506		HOUSE	602 CRESCENT AVE		GREENVILLE	SC	
29605	S128050506		21 CROFTON DR	21 CROFTON DR		GREENVILLE	SC	
29605	S120981391		RESIDENCE DUPLEX	17 CROOK ST		GREENVILLE	SC	
29605	S119118699		RESIDENCE	328 CROSBY CIR		GREENVILLE	SC	
29605	S128542658		JACQUELINE WILLIAMS	346 CROSBY CIR		GREENVILLE	SC	
29605	1000171565	SCD048373153	CRUCIBLE CHEM CO	10 CRUCIBLE COURT		GREENVILLE	SC	RCRA-CESQG, RAATS
29605	A100205548	1900	CRUCIBLE CHEMICAL CO.	10 CRUCIBLE CT		GREENVILLE	SC	AST
29605	S118176590		CRUCIBLE CHEMICAL COMPANY	10 CRUCIBLE CT BUILDING 69		GREENVILLE	SC	NPDES
29605	S119119856		RESIDENCE	107 CURETON ST		GREENVILLE	SC	
29605	S119117936		SCR GREENVILLE	15 CURETON ST		GREENVILLE	SC	
29605	S126294204		MIGNON DAVIS RESIDENCE	19 CURETON ST		GREENVILLE	SC	
29605	S123792502		RESIDENCE	208 CURETON ST		GREENVILLE	SC	
29605	S127469936		212 MCDANIEL AVE	212 MC DANIEL AVE		GREENVILLE	SC	
29605	1000340395	SCD982107732	FLUOR DANIEL	DANIEL BLDG		GREENVILLE	SC	RCRA-NonGen
29605	1005853596	110008566042	FLUOR DANIEL (DEACTIVATED)	DANIEL BUILDING		GREENVILLE	SC	FINDS
29605	S128541967		50 DATA STREAM PLAZA-OFFICE	50 DATA STREAM PLAZA		GREENVILLE	SC	
29605	S127618655		DATASTREAM	50 DATASTREAM PLAZA		GREENVILLE	SC	
29605	S127618538		DATASTREAM	50 DATASTREAM PLAZA		GREENVILLE	SC	
29605	S127619534		DATASTREAM SYSTEMS	50 DATASTREAM PLAZA		GREENVILLE	SC	
29605	S127635285		DATASTREAM	50 DATASTREAM PLAZA		GREENVILLE	SC	
29605	S122421351		PHARMACEUTICAL ASSOCIATES #2 SITE	201 DELAWARE ST		GREENVILLE	SC	VCP, ALLSITES, SHWS
29605	1000364741	110002249371	PHARMACEUTICAL ASSOCIATES INCORP	201 DELAWARE ST		GREENVILLE	SC	RCRAInfo-SQG, FINDS
29605	S127631594		PHARMACEUTICAL ASSOCIATES INC	201 DELAWARE ST		GREENVILLE	SC	
29605	S127619719		PHARMACEUTICAL ASSOCIATES INC	201 DELAWARE ST		GREENVILLE	SC	

EDR ZIP Code Scan Report

ZIP	EDR-ID	Facility ID	Name	Address	Map/Dir/Dist	City	State	Databases
29605	S127619678		PHARMACEUTICAL ASSOCIATES INC	201 DELAWARE ST		GREENVILLE	SC	
29605	S127621293		PHARMACEUTICAL ASSOCIATES, INC	201 DELAWARE ST		GREENVILLE	SC	
29605	1026417321	110070734660	PATHEON API MANUFACTURING INC	309 DELAWARE ST		GREENVILLE	SC	FINDS
29605	1001489904	SCR000007021	SCHWEIZERHALL MANUFACTURING CO	309 DELAWARE ST		GREENVILLE	SC	RCRA-NonGen
29605	1026417315	110070734638	SCHWEIZERHALL MANUFACTURING CO	309 DELAWARE ST		GREENVILLE	SC	FINDS
29605	S121291975		PATHEON API MANUFACTURING SITE	309 DELAWARE ST		GREENVILLE	SC	ALLSITES, SHWS, SPILLS
29605	S122421415		PATHEON API MANUFACTURING SITE	309 DELAWARE ST		GREENVILLE	SC	VCP
29605	1016119413	110070341225	PATHEON API MANUFACTURING INC	309 DELAWARE ST		GREENVILLE	SC	ICIS, FINDS
29605	1007116231	29605RXMFG30	PATHEON API MANUFACTURING INC	309 DELAWARE ST		GREENVILLE	SC	RCRAInfo-LQG, TRIS
29605	S127021319		PATHEON API MANUFACTURING INC	309 DELAWARE ST DONALDSON CTR		GREENVILLE	SC	AIRS
29605	1016825863	110058898812	CARBURES COMPOSITE STRUCTURES	350 DELAWARE ST		GREENVILLE	SC	FINDS
29605	1026417319	110070734649	STEVENS AEROSPACE AND DEFENSE SY	600 DELAWARE ST		GREENVILLE	SC	FINDS
29605	1007116309	SCR000007294	STEVENS AEROSPACE, INC	600 DELAWARE ST		GREENVILLE	SC	RCRAInfo-LQG
29605	S127021318		STEVENS AVIATION DONALDSON PARK	600 DELAWARE ST, DONALDSON RD		GREENVILLE	SC	AIRS
29605	1007115372	SCD144841004	QUALAWASH HOLDINGS, LLC	699 DELAWARE ST		GREENVILLE	SC	RCRAInfo-SQG
29605	S119114416		INFOR INC	50 DELTA STREAM PLAZA		GREENVILLE	SC	
29605	S119114529		INFOR INC - OFFICE BUILDING	50 DELTA STREAM PLAZA		GREENVILLE	SC	
29605	1004780309	110002195071	HUGHES MIDDLE SCHOOL	122 DEOYLEY AVE.		GREENVILLE	SC	RCRA-CESQG, FINDS
29605	U003730082	11004	PENSKE TRUCK LEASING	11 DIXIE CIR		GREENVILLE	SC	LUST, UST
29605	1017379179	110062628241	HEPACO INCORPORATED	6 DIXIE DRIVE		GREENVILLE	SC	FINDS
29605	S120983182		RESIDENCE	121 DOBBS ST		GREENVILLE	SC	
29605	1007259284	110017323387	CAROLINA MULTISPECIALTY ASSOCIATE:	105 DOCTOR S DR		GREENVILLE	SC	FINDS
29605	S123163152		HER HOUSE	231 DON DR		GREENVILLE	SC	
29605	1005621717	110011840534	LUTHER CHEMICAL CO INC	1218 DONALDSON RD		GREENVILLE	SC	FINDS
29605	1000575906	110002231852	STODDARD & MOORE LLC	1220 DONALDSON ROAD		GREENVILLE	SC	RCRA-NonGen, FINDS
29605	1007259594	110017326570	APPLIED TECHNICAL SERVICES - GREEN	1222-D DONALDSON RD		GREENVILLE	SC	FINDS
29605	S127622208		ABANDONED BUILDING	134/138 DONALDSON RD		GREENVILLE	SC	
29605	1007228079	110016992469	ANNIS MHP	1410 DONALDSON RD		GREENVILLE	SC	FINDS
29605	1025492416		MCCARTHY IMPROVEMENT PUG MILL CO	1451 DONALDSON RD		GREENVILLE	SC	
29605	1007225333	110070560731	MCCARTHY IMPROVEMENT PUG MILL CO	1451 DONALDSON RD		GREENVILLE	SC	FINDS
29605	1021191647		KWIK CHECK	210 DONALDSON ROAD		GREENVILLE	SC	EDR Historical Auto Stations
29605	1007248472	110017204158	SCOTT RENOVATIONS INC	217 DONALDSON RD		GREENVILLE	SC	FINDS
29605	1020826234		HUFFS AUTO REPAIR	501 DONALDSON RD		GREENVILLE	SC	EDR Historical Auto Stations
29605	1021672552		POWER TRANSMISSIONS	7 DONALDSON RD		GREENVILLE	SC	EDR Historical Auto Stations
29605	1007238298	110017098317	NILSON VAN & STORAGE	DONALDSON CENTER	**	GREENVILLE	SC	FINDS
29605	1007297605		UNISON TRANSFORMER	DONALDSON CENTER	**	GREENVILLE	SC	FTTS
29605	1007235322	110017067378	3M COMPANY	DONALDSON CENTER		GREENVILLE	SC	FINDS
29605	1009525224		UNISON TRANSFORMER SVC INC.	DONALDSON CENTER/ASHMORE RD	**	GREENVILLE	SC	FTTS
29605	1007297612		UNISON TRANSFORMER SERVICES	DONALDSON CTR. (WHSE E)	**	GREENVILLE	SC	FTTS
29605	S126293783		20 DOUGLAS DR	20 DOUGLAS DR		GREENVILLE	SC	
29605	S120982333		RESIDENCE	39 DOUGLAS DR		GREENVILLE	SC	
29605	S127022557		PIEDMONT GROVE LLC	2 P&N DR.	**	GREENVILLE	SC	
29605	S126294639		DORIS WIGFALL	291 DRIVER AVE		GREENVILLE	SC	
29605	1009308200		C.H. PATRICK & CO - GREENVILLE	175 ECHELON ROAD		GREENVILLE	SC	TSCA
29605	S127021311		C H PATRICK & CO INC	175 ECHELON DR/DONALDSON IND		GREENVILLE	SC	AIRS
29605	1025820942	110070565909	MCTRON TECHNOLOGIES	175 ECHELON RD		GREENVILLE	SC	FINDS
29605	1014198042		C.H. PATRICK & COMPANY, INC.	175 ECHELON ROAD		GREENVILLE	SC	TSCA
29605	1016121679	110000862497	C H PATRICK & COMPANY INCORPORATE	175 ECHELON ROAD		GREENVILLE	SC	FINDS
29605	1014835861	110042087489	HENTZEN COATINGS INC	307 ECHELON RD		GREENVILLE	SC	FINDS
29605	1007571749	SCR000766345	HENTZEN COATINGS INC	307 ECHELON RD		GREENVILLE	SC	RCRAInfo-LQG
29605	1010385773		HENTZEN COATINGS INC	307 ECHELON RD		GREENVILLE	SC	AIRS
29605	1012207448	29605XNPRD37	HENTZEN AEROSPACE	307 ECHELON RD		GREENVILLE	SC	TRIS
29605	S109515598		DIVERSIFIED COATINGS SYSTEMS INC	309 ECHELON RD		GREENVILLE	SC	AIRS
29605	1007116090	110070745008	DIVERSIFIED COATINGS SYSTEMS, INC	309 ECHELON RD		GREENVILLE	SC	FINDS, RCRAInfo-LQG
29605	1007235556	2960WDVRSF39	DIVERSIFIED COATING SYSTEMS INC	309 ECHELON ROAD		GREENVILLE	SC	ICIS, TRIS
29605	1007114164	110002249353	TIARCO CHEMICAL	315 ECHELON RD		GREENVILLE	SC	RCRAInfo-SQG, FINDS
29605	1000982250	SC0000954099	AXON LABORATORIES INC	315 ECHELON RD		GREENVILLE	SC	RCRA-NonGen
29605	1014114024	29606CRWNMEC	TIARCO CHEMICAL	315 ECHELON RD		GREENVILLE	SC	TRIS
29605	A100267797	1828	CROWN METRO CHEMICALS, INC.	315 ECHELON RD		GREENVILLE	SC	AST
29605	1022288253	110069727512	DEXTER CROWN METRO AEROSPACE	315 ECHELON RD DONALDSON CENTER		GREENVILLE	SC	FINDS
29605	1011821395		CROWN METRO CHEMICALS, INC.	315 ECHELON RD.		GREENVILLE	SC	RMP
29605	1016173811		TIARCO CHEMICAL	315 ECHELON ROAD		GREENVILLE	SC	RMP
29605	2008862359			315 ECHELON ROAD		GREENVILLE	SC	ERNS
29605	1016951490		TIARCO CHEMICAL	315 ECHELON ROAD	**	GREENVILLE	GA	TSCA
29605	1026159274		TIARCO CHEMICAL	315 ECHELON ROAD		GREENVILLE	SC	SSTS
29605	1012042666		TIARCO CHEMICAL	315 ECHELON ROAD		GREENVILLE	SC	RMP
29605	1011821394		CROWN METRO CHEMICALS	315 ECHELON ROAD		GREENVILLE	SC	RMP
29605	2004713795			315 ECHELON ROAD		GREENVILLE	SC	ERNS

EDR ZIP Code Scan Report

ZIP	EDR-ID	Facility ID	Name	Address	Map/Dir/Dist	City	State	Databases
29605	1001120753	SCR000003384	PENTAURA LIMITED	315A ECHELON RD		GREENVILLE	SC	RCRA-NonGen
29605	S125056617		CONTRACT ENVIRONMENTAL SERVICES	316 ECHELON RD		GREENVILLE	SC	ALLSITES, AUL, SHWS
29605	S125058154		316 ECHELON RD	316 ECHELON RD		GREENVILLE	SC	BROWNFIELDS, VCP
29605	1005927660		CROWN METRO INC	ECHELON RD	**	GREENVILLE	SC	TSCA
29605	1005927661		CROWN METRO INC	ECHELON RD-DONALDSON CENTER	**	GREENVILLE	SC	TSCA
29605	S127619820		RESIDENCE	13 EDGEWOOD DR		GREENVILLE	SC	
29605	S127639284		RESIDENCE	13 EDGEWOOD DR		GREENVILLE	SC	
29605	S127666373		HOUSING AUTH OF THE CITY OF GREENV	122 EDINBURGH CT		GREENVILLE	SC	
29605	2014005747		120 ELCON DRIVE	120 ELCON DRIVE		GREENVILLE	SC	
29605	S122513888		CINTAS CORPORATION	191 ELCON DR		GREENVILLE	SC	HMIRS
29605	1005614669	110001675606	CINTAS CORPORATION	191 ELCON DRIVE		GREENVILLE	SC	AIRS
29605	1026059972	SCR000787135	ALFMEIER FRIEDRICH & RATH LLC	120 ELLCON DR	**	GREENVILLE	SC	FINDS
29605	1005678337	110002371111	ALFMEIER FRIEDRICH & RATH LLC	120 ELLCON DR		GREENVILLE	SC	RCRA-CESQG
29605	S127628608		RESIDENCE	#1 ELMIRA ST	**	GREENVILLE	SC	FINDS
29605	S127663372		CHILLER ROOM - SAFETY COMPONENTS	30 EMERY ST		GREENVILLE	SC	
29605	S106966872		DUNEAN PLANT - HARNESS ROOM	30 EMERY ST		GREENVILLE	SC	
29605	1004781171	110002183501	GREENVILLE HOSPITAL SYSTEM E AMBU	255 ENTERPRISE BLVD		GREENVILLE	SC	UIC, SPILLS
29605	1007258149	110017311559	GREENVILLE COUNTY RESEARCH & TECI	2 EXCHANGE ST		GREENVILLE	SC	RCRA-CESQG, FINDS
29605	S126345299		DONALDSON AFB FORMER DEFENSE SIT	2 EXCHANGE ST		GREENVILLE	SC	FINDS
29605	1007835770	110019997609	GREENVILLE COUNTY EPD	2 EXCHANGE ST		GREENVILLE	SC	UIC
29605	1004780588	110002250475	DONALDSON DEVELOPMENT CENTER	2 EXCHANGE STREET		GREENVILLE	SC	FINDS
29605	1000461967	SCD987579075	THERMO KINETICS INC	716 E FAIRFIELD ROAD		GREENVILLE	SC	RCRA-CESQG, FINDS
29605	1004780260	SCD982114811	RYDER TRUCK RENTAL	800 E FAIRFIELD ROAD		GREENVILLE	SC	RCRA-CESQG
29605	U002114606		APEX	800 EAST FAIRFIELD ROAD		GREENVILLE	SC	LUST, UST
29605	1007238613	110017101624	MARITEC-METPRO	91 S FAIRFIELD RD		GREENVILLE	SC	FINDS
29605	98418139			202 FAREMOUND DRIVE	**	GREENVILLE	SC	ERNS
29605	S119115664		RESIDENCE	12 E FARIS RD		GREENVILLE	SC	
29605	S123792026		STORAGE SHED	18 E FARIS RD		GREENVILLE	SC	
29605	S123792224		RESIDENCE	18 E FARIS RD		GREENVILLE	SC	
29605	S123792025		RESIDENCE	18 E FARIS RD		GREENVILLE	SC	
29605	S123792027		RESIDENCE	20 E FARIS RD		GREENVILLE	SC	
29605	S123792225		RESIDENCE	20 E FARIS RD		GREENVILLE	SC	
29605	S119121955		JAMES KANIPE	240 W FARIS RD		GREENVILLE	SC	
29605	S128542306		HELD RESIDENCE	309 E. FARIS ROAD		GREENVILLE	SC	
29605	S125920864		SINGLE FAMILY HOME	309 W FARIS RD		GREENVILLE	SC	
29605	S119113869		RESIDENCE - CRAWL SPACE	315 E FARIS RD		GREENVILLE	SC	
29605	S128050717		57 FARIS CIRCLE, GREENVILLE - MURPH	57 FARIS CIR		GREENVILLE	SC	
29605	S127625534		GREENVILLE MEMORIAL HOSPITAL	700 W FARIS RD		GREENVILLE	SC	
29605	S127622764		GREENVILLE MEMORIAL HOSPITAL ALT.2	700 W FARIS RD		GREENVILLE	SC	
29605	S127622712		GREENVILLE HOSPITAL ALT 2 - ETC RENC	700 W FARIS RD		GREENVILLE	SC	
29605	S119118906		GREENVILLE MEMORIAL HOSPITAL - AHU	700 W FARIS RD		GREENVILLE	SC	
29605	S119117012		GREENVILLE HOSPITAL	700 W FARIS RD		GREENVILLE	SC	
29605	S119114897		PRISMA HEALTH - MEDICAL CENTER CLIN	700 W FARIS RD		GREENVILLE	SC	
29605	S119117135		MCC BUILDING GREENVILLE HOSPITAL	700 W FARIS RD		GREENVILLE	SC	
29605	S127622661		GREENVILLE MEMORIAL HOSPITAL RADIA	700 W FARIS RD		GREENVILLE	SC	
29605	S127626547		GREENVILLE MEMORIAL HOSPITAL	700 W FARIS RD		GREENVILLE	SC	
29605	S127626888		GREENVILLE MEMORIAL HOSPITAL - 2ND	700 W FARIS RD		GREENVILLE	SC	
29605	1007240369	110017119991	SPORTS LIFE-GHS	875 W FARIS RD		GREENVILLE	SC	FINDS
29605	1007257241	110017302042	CAROLINA CARDIOLOGY CONSULTANTS	877 N FARIS RD STE B		GREENVILLE	SC	FINDS
29605	1007259246	110017323001	GHS-CENTER FOR FAMILY MEDICINE	877 W FARIS RD		GREENVILLE	SC	FINDS
29605	1007259052	110017321003	GREENVILLE MEMORIAL INTERNAL MEDI	877 W FARIS RD #D		GREENVILLE	SC	FINDS
29605	1007225735	110016968290	ENDOCRINOLOGY SPECIALISTS	877 W FARIS RD STE D		GREENVILLE	SC	FINDS
29605	1007256897	110017298333	MEMORIAL MEDICAL OFFICE BUILDING R	890 W FARIS RD		GREENVILLE	SC	FINDS
29605	1007227766	110016989268	INTERNAL MEDICINE	890 W FARIS RD STE 320		GREENVILLE	SC	FINDS
29605	1007257474	110017304488	GREENVILLE MEMORIAL BONE & JOINT	890 W FARIS ST-MMOB		GREENVILLE	SC	FINDS
29605	1014401312	SCR000772079	CLEMSON UNIVERSITY BIOMEDICAL INST	900 W FARIS RD		GREENVILLE	SC	RCRA-CESQG
29605	1007241915	110017136124	GHS-CANCER TREATMENT CENTER	900 W FARIS RD		GREENVILLE	SC	FINDS
29605	1014835926	110042191810	CLEMSON UNIVERSITY BIOMEDICAL INST	900 W FARIS RD		GREENVILLE	SC	FINDS
29605	1026416835	110070733005	PURILOGICS LLC	900B W FARIS RD		GREENVILLE	SC	FINDS
29605	1026148357		PURILOGICS LLC	900B W FARIS RD		GREENVILLE	SC	
29605	1026059973	SCR000787143	PURILOGICS LLC	900B W FARIS RD		GREENVILLE	SC	RCRA-CESQG
29605	1004780955	SCR000004507	SHRINERS HOSPITALS FOR CHILDREN	950 W FARIS RD		GREENVILLE	SC	RCRA-CESQG
29605	1016463049		SHRINERS HOSPITAL	950 WEST FARIS ROAD		GREENVILLE	SC	ICIS
29605	2002619483			950 WEST FARIS ROAD		GREENVILLE	SC	ERNS
29605	1008215073	110020918809	WEST FARIS ROAD	WEST FARIS ROAD & AUGUSTA STREET		GREENVILLE	SC	FINDS
29605	S119120195		RESIDENTIAL HOME - KITCHEN DINING BA	107 FARMINGTON RD		GREENVILLE	SC	
29605	2009055005		135 FEDEX WAT	135 FEDEX WAT	**	GREENVILLE	SC	HMIRS
29605	2011008617		135 FEDEX WAY	135 FEDEX WAY		GREENVILLE	SC	HMIRS
29605	2009049609		135 FEDEX WAY	135 FEDEX WAY		GREENVILLE	SC	HMIRS
29605	2013012073		135 FEDEX WAY	135 FEDEX WAY	**	Greenville	SC	HMIRS
29605	2011005463		135 FEDEX WAY	135 FEDEX WAY		GREENVILLE	SC	HMIRS

EDR ZIP Code Scan Report

ZIP	EDR-ID	Facility ID	Name	Address	Map/Dir/Dist	City	State	Databases
29605	2013005371		135 FEDEX WAY	135 FEDEX WAY	**	GREENVILLE	SC	HMIRS
29605	2010107649		135 FEDEX WAY	135 FEDEX WAY		GREENVILLE	SC	HMIRS
29605	2014022075		135 FEDEX WAY	135 FEDEX WAY	**	Greenville	SC	HMIRS
29605	2016007332		135 FEDEX WAY	135 FEDEX WAY	**	GREENVILLE	SC	HMIRS
29605	2014019834		135 FEDEX WAY	135 FEDEX WAY	**	Greenville	SC	HMIRS
29605	2021004273		135 FEDEX WAY	135 FEDEX WAY	**	GREENVILLE	SC	HMIRS
29605	2009055033		135 FEDEX WAY	135 FEDEX WAY		GREENVILLE	SC	HMIRS
29605	2009049543		135 FEDEX WAY	135 FEDEX WAY		GREENVILLE	SC	HMIRS
29605	2020007043		135 FEDEX WAY	135 FEDEX WAY	**	GREENVILLE	SC	HMIRS
29605	2013010670		135 FEDEX WAY	135 FEDEX WAY	**	Greenville	SC	HMIRS
29605	2010011121		135 FEDEX WAY	135 FEDEX WAY		GREENVILLE	SC	HMIRS
29605	2019009458		135 FEDEX WAY	135 FEDEX WAY	**	GREENVILLE	SC	HMIRS
29605	2019004455		135 FEDEX WAY	135 FEDEX WAY		GREENVILLE	SC	HMIRS
29605	2019002459		135 FEDEX WAY	135 FEDEX WAY	**	GREENVILLE	SC	HMIRS
29605	2010104163		135 FEDEX WAY	135 FEDEX WAY		GREENVILLE	SC	HMIRS
29605	2010011890		135 FEDEX WAY	135 FEDEX WAY		GREENVILLE	SC	HMIRS
29605	2011003388		135 FEDEX WAY	135 FEDEX WAY		GREENVILLE	SC	HMIRS
29605	2021015997		135 FEDEX WAY	135 FEDEX WAY	**	GREENVILLE	SC	HMIRS
29605	2014021390		135 FEDEX WAY	135 FEDEX WAY	**	Greenville	SC	HMIRS
29605	2014006317		135 FEDEX WAY	135 FEDEX WAY	**	Greenville	SC	HMIRS
29605	2010010164		135 FEDEX WAY	135 FEDEX WAY		GREENVILLE	SC	HMIRS
29605	2014002573		135 FEDEX WAY	135 FEDEX WAY	**	Greenville	SC	HMIRS
29605	2015001581		135 FEDEX WAY	135 FEDEX WAY	**	Greenville	SC	HMIRS
29605	2014000810		135 FEDEX WAY	135 FEDEX WAY	**	GREENVILLE	SC	HMIRS
29605	2009047038		135 FEDEX WAY	135 FEDEX WAY		GREENVILLE	SC	HMIRS
29605	2010102809		135 FEDEX WAY	135 FEDEX WAY		GREENVILLE	SC	HMIRS
29605	2014008770		135 FEDEX WAY	135 FEDEX WAY	**	GREENVILLE	SC	HMIRS
29605	2019012411		135 FEDEX WAY	135 FEDEX WAY	**	GREENVILLE	SC	HMIRS
29605	2020009609		135 FEDEX WAY	135 FEDEX WAY	**	GREENVILLE	SC	HMIRS
29605	2011002176		135 FEDEX WAY	135 FEDEX WAY		GREENVILLE	SC	HMIRS
29605	2014021760		135 FEDEX WAY	135 FEDEX WAY	**	GREENVILLE	SC	HMIRS
29605	2013006266		135 FEDEX WAY	135 FEDEX WAY	**	Greenville	SC	HMIRS
29605	2014006671		135 FEDEX WAY	135 FEDEX WAY		Greenville	SC	HMIRS
29605	2009052528		135 FEDEX WAY	135 FEDEX WAY		GREENVILLE	SC	HMIRS
29605	2011004740		135 FEDEX WAY	135 FEDEX WAY		GREENVILLE	SC	HMIRS
29605	2009058473		135 FEDEX WAY	135 FEDEX WAY		GREENVILLE	SC	HMIRS
29605	2014004372		135 FEDEX WAY	135 FEDEX WAY	**	Greenville	SC	HMIRS
29605	2013009808		135 FEDEX WAY	135 FEDEX WAY	**	Greenville	SC	HMIRS
29605	2009049687		135 FEDEX WAY	135 FEDEX WAY		GREENVILLE	SC	HMIRS
29605	2017007788		135 FEDEX WAY	135 FEDEX WAY	**	Greenville	SC	HMIRS
29605	2009058656		135 FEDEX WAY	135 FEDEX WAY		GREENVILLE	SC	HMIRS
29605	2014019716		135 FEDEX WAY	135 FEDEX WAY	**	Greenville	SC	HMIRS
29605	2013017547		135 FEDEX WAY	135 FEDEX WAY	**	GREENVILLE	SC	HMIRS
29605	2009058862		135 FEDEX WAY	135 FEDEX WAY		GREENVILLE	SC	HMIRS
29605	2013014344		135 FEDEX WAY	135 FEDEX WAY	**	Greenville	SC	HMIRS
29605	2018005405		135 FEDEX WAY	135 FEDEX WAY	**	GREENVILLE	SC	HMIRS
29605	2020010057		135 FEDEX WAY	135 FEDEX WAY	**	GREENVILLE	SC	HMIRS
29605	2021011295		135 FEDEX WAY	135 FEDEX WAY	**	GREENVILLE	SC	HMIRS
29605	2013006419		135 FEDEX WAY	135 FEDEX WAY	**	Greenville	SC	HMIRS
29605	2014002460		135 FEDEX WAY	135 FEDEX WAY	**	Greenville	SC	HMIRS
29605	2018002355		135 FEDEX WAY	135 FEDEX WAY	**	Greenville	SC	HMIRS
29605	2014000208		135 FEDEX WAY	135 FEDEX WAY	**	Greenville	SC	HMIRS
29605	2013003230		135 FEDEX WAY	135 FEDEX WAY	**	Greenville	SC	HMIRS
29605	2018023806		135 FEDEX WAY	135 FEDEX WAY	**	GREENVILLE	SC	HMIRS
29605	2014019889		135 FEDEX WAY	135 FEDEX WAY	**	Greenville	SC	HMIRS
29605	2013002901		135 FEDEX WAY	135 FEDEX WAY	**	GREENVILLE	SC	HMIRS
29605	2009056216		135 FEDEX WAY	135 FEDEX WAY		GREENVILLE	SC	HMIRS
29605	2018011483		135 FEDEX WAY	135 FEDEX WAY	**	GREENVILLE	SC	HMIRS
29605	2009048078		135 FEDEX WAY	135 FEDEX WAY		GREENVILLE	SC	HMIRS
29605	2014020857		135 FEDEX WAY	135 FEDEX WAY	**	Greenville	SC	HMIRS
29605	2009045904		135 FEDEX WAY	135 FEDEX WAY		GREENVILLE	SC	HMIRS
29605	2011009039		135 FEDEX WAY	135 FEDEX WAY		GREENVILLE	SC	HMIRS
29605	2014018567		135 FEDEX WAY	135 FEDEX WAY	**	Greenville	SC	HMIRS
29605	2014021659		135 FEDEX WAY	135 FEDEX WAY	**	Greenville	SC	HMIRS
29605	2014006258		135 FEDEX WAY	135 FEDEX WAY	**	Greenville	SC	HMIRS
29605	2021011457		135 FEDEX WAY	135 FEDEX WAY	**	GREENVILLE	SC	HMIRS
29605	2011008350		135 FEDEX WAY	135 FEDEX WAY		GREENVILLE	SC	HMIRS
29605	2011000824		135 FEDEX WAY	135 FEDEX WAY		GREENVILLE	SC	HMIRS
29605	2014005636		135 FEDEX WAY	135 FEDEX WAY	**	GREENVILLE	SC	HMIRS
29605	2014019593		135 FEDEX WAY	135 FEDEX WAY	**	Greenville	SC	HMIRS
29605	2013010081		135 FEDEX WAY	135 FEDEX WAY	**	Greenville	SC	HMIRS

EDR ZIP Code Scan Report

ZIP	EDR-ID	Facility ID	Name	Address	Map/Dir/Dist	City	State	Databases
29605	2010108130		135 FEDEX WAY	135 FEDEX WAY		GREENVILLE	SC	HMIRS
29605	2014019943		135 FEDEX WAY	135 FEDEX WAY	**	Greenville	SC	HMIRS
29605	2009051030		135 FEDEX WAY	135 FEDEX WAY		GREENVILLE	SC	HMIRS
29605	2014000844		135 FEDEX WAY	135 FEDEX WAY		Greenville	SC	HMIRS
29605	2014002343		135 FEDEX WAY	135 FEDEX WAY	**	Greenville	SC	HMIRS
29605	2015001585		135 FEDEX WAY	135 FEDEX WAY	**	Greenville	SC	HMIRS
29605	2015008714		135 FEDEX WAY	135 FEDEX WAY	**	GREENVILLE	SC	HMIRS
29605	2011006253		135 FEDEX WAY	135 FEDEX WAY		GREENVILLE	SC	HMIRS
29605	2016017076		135 FEDEX WAY	135 FEDEX WAY	**	GREENVILLE	SC	HMIRS
29605	1023619424	110070004538	CONESTEE FOUNDATION	750 FEET WEST OF CONESTEE ROAD		GREENVILLE	SC	US BROWNFIELDS
29605	1023543904		CONESTEE FOUNDATION	750 FEET WEST OF CONESTEE ROAD	**	GREENVILLE	SC	FINDS
29605	S127625090		VACANT HOUSE	#1 FIFTH ST CONESTEE	**	GREENVILLE	SC	
29605	1021133918		ME SHELL VALENTINE	101 FLEETWOOD DR		GREENVILLE	SC	EDR Historical Auto Stations
29605	S123162873		BOWMAN RESIDENCE	113 FOLKSTONE ST		GREENVILLE	SC	
29605	1020399753		JULIANS SERVICE STATION & GR	100 FORK SHOALS RD		GREENVILLE	SC	EDR Historical Auto Stations
29605	1007236448	110017079089	BONNIE BRAE C/C	1316 FORK SHOALS RD		GREENVILLE	SC	FINDS
29605	S127616527		ROBERT CASHION ELEMENTARY SCHOO	1500 FORK SHOALS RD		GREENVILLE	SC	
29605	S127655180		2940 FORK SHOALS ROAD	2940 FORK SHOALS RD	**	GREENVILLE	SC	
29605	S127655153		BUILDING	2940 FORK SHOALS RD	**	GREENVILLE	SC	
29605	S127623321		RESIDENCE	601 FORK SHOALS RD		GREENVILLE	SC	
29605	1001969293	110002194875	LARRY FRANKS AUTO BODY WORKS	832 FORK SHOALS RD.		GREENVILLE	SC	RCRA-CESQG, FINDS
29605	1010331958	SCR000768341	BAYNE MACHINE WORKS	910 FORK SHOALS RD		GREENVILLE	SC	RCRA-CESQG
29605	1010384728	110031216039	BAYNE MACHINE WORKS	910 FORK SHOALS RD		GREENVILLE	SC	FINDS
29605	1007238266	110017097997	GREENVILLE PROPANE INJECTION	FORK SHOALS RD @ HWY 418	**	GREENVILLE	SC	FINDS
29605	S119115086		OLD HOUSE	22 FOXHALL RD		GREENVILLE	SC	
29605	2010111182		135 FRDEX WAY	135 FRDEX WAY	**	GREENVILLE	SC	HMIRS
29605	1018327583	110044960432	EAGLE CONSTRUCTION CO INC/FUND	720 FRK SHLS	**	GREENVILLE	SC	FINDS
29605	1007209145	SCR000765214	HSG REALTY LIMITED PARTNERSHIP	FRONTAGE RD @I 185	**	GREENVILLE	SC	RCRA-NonGen
29605	1007214090	110016712360	HSG REALTY LIMITED PARTNERSHIP	FRONTAGE RD @I 185	**	GREENVILLE	SC	FINDS
29605	S128542654		5 FRONTES ST	5 FRONTES ST		GREENVILLE	SC	
29605	S120981092		HOUSE	17 FRONTUS ST		GREENVILLE	SC	
29605	S120982544		KING HICKORY FURNITURE	10 GANTT ST		GREENVILLE	SC	AIRS
29605	1007130508	110015772555	FOUNTAIN INN ESTATES	GARRETT STREET ACROSS FROM FORE!		GREENVILLE	SC	ICIS, FINDS
29605	S123162602		OLD HOUSE	26 GATLING AVE		GREENVILLE	SC	
29605	S127022432		ROSA NEWSOME	19 GHANA DR		GREENVILLE	SC	
29605	S127622772		OLD FAULKNER FENCE	1004 GREEN AVE		GREENVILLE	SC	
29605	S127648285		FORMER FAULKNER FENCE	1004 GREEN AVE		GREENVILLE	SC	
29605	1020632729		JETCO SERVICE STATION	1101 GREEN AVE		GREENVILLE	SC	EDR Historical Auto Stations
29605	1020164743		FAULKNER ERNEST G	808 GREEN AVE EXT		GREENVILLE	SC	EDR Historical Auto Stations
29605	1020316834		HOLTZCLAW RAY TEXACO SERVICE	813 GREEN AVE		GREENVILLE	SC	EDR Historical Auto Stations
29605	1022080223		CHILES OIL CO	905 GREEN AVE		GREENVILLE	SC	EDR Historical Auto Stations
29605	1016221091	110007400268	PANAGAKOS ASPHALT PAVING GREENVI	GREENCOVE DRIVE		GREENVILLE	SC	FINDS
29605	S120983902		VACANT HOUSE	7 GRIFFIN ST		GREENVILLE	SC	
29605	1007235382	110017067993	ALAN B HUELLMANTEL MD	1003 GROVE RD		GREENVILLE	SC	FINDS
29605	S125920600		GROVE PLAZA SUITE A	1003 GROVE RD		GREENVILLE	SC	
29605	S125920540		GROVE PLAZA SUITE E	1003 GROVE RD		GREENVILLE	SC	
29605	1007233885	110017052534	M G HOWLE MD	1011 GROVE RD		GREENVILLE	SC	FINDS
29605	S125237550		HOUSE	1139 GROVE RD		GREENVILLE	SC	
29605	S127629888		VAVCANT HOUSE	1147 GROVE RD		GREENVILLE	SC	
29605	1016120495	110002249754	M&M TRUCK REPAIR INCORPORATED	1502 GROVE RD		GREENVILLE	SC	FINDS
29605	1004780167	SCD981754195	M&M TRUCK REPAIR	1502 GROVE ROAD		GREENVILLE	SC	RCRA-NonGen
29605	S119113162		RESIDENCE	1505 GROVE RD		GREENVILLE	SC	
29605	S127663188		CHIBA 1145	1511 GROVE RD		GREENVILLE	SC	
29605	S127663203		CHIBA SITE 1145	1511 GROVE RD		GREENVILLE	SC	
29605	S127663187		CHIBA 1145	1511 GROVE RD		GREENVILLE	SC	
29605	S127659031		STRUCTURE	1511 GROVE RD		GREENVILLE	SC	
29605	S127663181		CHIBA SITE 1145	1511 GROVE RD		GREENVILLE	SC	
29605	U001014232	13891	RHETT WEISNER USED CARS	2019 GROVE RD		GREENVILLE	SC	LUST, UST
29605	1007230741	110017020114	RHETT WEISNER USED CARS	2019 GROVE RD	**	GREENVILLE	SC	FINDS
29605	1007226549	110016976860	U HAUL CENTER GROVE ROAD	2124 GROVE RD	**	GREENVILLE	SC	FINDS
29605	U003526144	3995	U HAUL CENTER GROVE ROAD	2124 GROVE RD		GREENVILLE	SC	LUST, UST
29605	1020992326		COCHRAN R D GROCERY	2128 GROVE RD	**	GREENVILLE	SC	EDR Historical Auto Stations
29605	1020280253		COCHRAN R D GROCERY	2128 GROVE RD	**	GREENVILLE	SC	EDR Historical Auto Stations

EDR ZIP Code Scan Report

ZIP	EDR-ID	Facility ID	Name	Address	Map/Dir/Dist	City	State	Databases
29605	1007835240	110019992301	SALUDA DEVELOPMENT CO LLC	420 GROVE RD		GREENVILLE	SC	FINDS
29605	1007233811	110017051777	THE BLOOD CONNECTION	515 GROVE RD		GREENVILLE	SC	FINDS
29605	U004317016		PRISMA HEALTH BLOOD DONATION CEN	515 GROVE RD		GREENVILLE	SC	LUST, UST
29605	S127625716		GREENVILLE MEMORIAL HOSPITAL	700 GROVE RD		GREENVILLE	SC	
29605	S119113360		GREENVILLE HOSPITAL	700 GROVE RD		GREENVILLE	SC	
29605	S120982412		GREENVILLE HOSPITAL SYSTEM - PEDIA	701 GROVE RD		GREENVILLE	SC	
29605	S120981000		GREENVILLE HOSPITAL SYSTEM - 4TH FL	701 GROVE RD		GREENVILLE	SC	
29605	S120980241		4TH FLOOR NEW ICU AREA	701 GROVE RD		GREENVILLE	SC	
29605	S120980242		4TH ICU AREA	701 GROVE RD		GREENVILLE	SC	
29605	S127657038		GREENVILLE MEMORIAL HOSPITAL SYST	701 GROVE RD		GREENVILLE	SC	
29605	S127656781		GREENVILLE MEMORIAL HOSPITAL SYST	701 GROVE RD		GREENVILLE	SC	
29605	S127668658		GREENVILLE MEMORIAL HOSPITAL - BAT	701 GROVE RD		GREENVILLE	SC	
29605	S127629135		CENTRAL ENERGY PLANT	701 GROVE RD		GREENVILLE	SC	
29605	S127665699		GREENVILLE HOSPITAL SYSTEMS - MECH	701 GROVE RD		GREENVILLE	SC	
29605	S127617360		PRISMA HEALTH - MIP GERO DEPARTMEI	701 GROVE ROAD		GREENVILLE	SC	
29605	S121267406		GREENVILLE MEMORIAL HOSPITAL	701 GROVE ST		GREENVILLE	SC	
29605	1007233763	110017051223	ROLAND M KNIGHT MD	710 GROVE RD		GREENVILLE	SC	FINDS
29605	S119109604		VACANT BUILDING	710 GROVE RD		GREENVILLE	SC	
29605	S119113495		VACANT BUILDING -1ST & 2ND FLOORS	710 GROVE RD		GREENVILLE	SC	
29605	1007235314	110017067298	GREENVILLE HOSPITAL SYSTEM CANCEF	801 GROVE RD		GREENVILLE	SC	FINDS
29605	1008214546	110020913617	RED CROSS	940 GROVE ROAD		GREENVILLE	SC	FINDS
29605	1021404315		COUCH B T	GROVE & BUTTERNUT		GREENVILLE	SC	EDR Historical Auto Stations
29605	1007228646	110016998356	WCOSA GROVE RD	GROVE RD OFF ROBERTSON RD	**	GREENVILLE	SC	FINDS
29605	S127620121		STEVENS AVIATION HANGAR #1 ROOF	2100 GSP DR	**	GREENVILLE	SC	
29605	S119118267		PALMETTO ADHESIVES BOILER ROOM AN	112 GUESS ST		GREENVILLE	SC	SPILLS
29605	S119111576		PALMETTO ADHESIVES - BOILER ROOM	112 GUESS ST		GREENVILLE	SC	
29605	S119111602		PALMETTO ADHESIVES - MAIN STRUCTUI	112 GUESS ST		GREENVILLE	SC	
29605	S119111752		PALMETTO ADHESIVES - ELEVATED WAT	112 GUESS ST		GREENVILLE	SC	
29605	S119111601		PALMETTO ADHESIVES - FORMER OFFICI	112 GUESS ST		GREENVILLE	SC	
29605	S125920886		RESIDENCE	27 GUESS ST		GREENVILLE	SC	
29605	1008202612	110020997377	INTERNAL MEDICINE AND CARDIOLOGY	401 GUESS ST		GREENVILLE	SC	FINDS
29605	1020039826		METROPOLITAN DRY CLEANERS	5 GUESS ST		GREENVILLE	SC	EDR Historical Cleaners
29605	S126293622		RESIDENTIAL BUILDING	19 HENRY ST		GREENVILLE	SC	
29605	S127622554		FIRST SOUTHERN METHODIST CHURCH	28 HENRYDALE AVE		GREENVILLE	SC	
29605	S127647876		GARAGE	28 HENRYDALE AVE		GREENVILLE	SC	
29605	S127647875		CHURCH PARSONAGE	28 HENRYDALE AVE		GREENVILLE	SC	
29605	S127647874		CHURCH	28 HENRYDALE AVE		GREENVILLE	SC	
29605	S127671230		FIRST SOUTHERN METHODIST CHURCH	28 HENRYDALE AVE		GREENVILLE	SC	
29605	S127671228		FIRST METHODIST CHURCH	28 HENRYDALE AVE		GREENVILLE	SC	
29605	S127622551		FORMER CHURCH PARSONAGE	28 HENRYDALE AVE		GREENVILLE	SC	
29605	S113669084			11 HICKS CT		GREENVILLE	SC	CDL
29605	1007835546	110019995353	CHANTICLEER TOWNS	HIDDEN HILLS DR	**	GREENVILLE	SC	FINDS
29605	S122309860		RESIDENCE	7 HILLHOUSE ST		GREENVILLE	SC	
29605	S122309859		RESIDENCE	9 HILLHOUSE ST		GREENVILLE	SC	
29605	S120981582		RESIDENCE	3 HOLLIS ST		GREENVILLE	SC	
29605	S122309190		RESIDENCE	15 HORSE SHOE CIR		GREENVILLE	SC	
29605	S119120499		VACANT HOUSE	12 HOWE ST		GREENVILLE	SC	
29605	S119112531		RESIDENCE	12 HOWE ST		GREENVILLE	SC	
29605	S119119806		VACANT HOUSE	13 HOYT ST		GREENVILLE	SC	
29605	S127469466		80 HUTCHINS STREET	80 HUTCHINS STREET		GREENVILLE	SC	
29605	S127470052		80 HUTCHINS STREET	80 HUTCHINS STREET		GREENVILLE	SC	
29605	S127633581		MILLER DEVP,, VACANT SFD	1077 US HWY 17	**	MOUNTT PLEASANT	SC	
29605	1005882232	110010708895	SARA LEE BAKERY	SC HWY 20 & I-85		GREENVILLE	SC	ICIS, FINDS
29605	1001962016	110002184172	US ARMY CORPS OF ENGINEERS	1000 IDAHO STREET		GREENVILLE	SC	RCRA-NonGen, FINDS
29605	S106234002		IDAHO STREET/KITTY HAWK DRIVE PROF	453 IDAHO ST		GREENVILLE	SC	BROWNFIELDS, VCP, ALLSITES, SHWS
29605	1011924518	110037443200	VETRORESINA LLC	6 IDAHO ST		GREENVILLE	SC	ICIS, FINDS
29605	1011491095	2960WVTRRS61	VETRORESINA LLC	6 IDAHO ST		GREENVILLE	SC	RCRA-CESQG, TRIS
29605	S118491410		VETRORESINA	6 IDAHO ST		GREENVILLE	SC	AIRS
29605	1027032995	110071100982	USACE GREENVILLE	1000 IDASHO STREET	**	GREENVILLE	SC	FINDS
29605	1018149275	SCN000404510	USACE GREENVILLE	1000 IDASHO STREET		GREENVILLE	SC	CERCLIS
29605	S120983105		RESIDENCE - KITCHEN & BATH	2 IDELWOOD AVE		GREENVILLE	SC	
29605	S127642191		FORT JACKSON HOUSING	5718 A IMBODEN	**	FT JACKSON	SC	
29605	S113669130			12 IMPACT DR		GREENVILLE	SC	CDL
29605	S123792078		PIEDMONT NATURAL GAS	INTERSECTION AUGUSTA RD & MCPHER	**	GREENVILLE	SC	
29605	S127622209		ABANDONED BUILDING	INTERSECTION OF PECAN TERR / WHITE	**	GREENVILLE	SC	
29605	S119122033		VACANT HOUSE	10 IRVINE ST		GREENVILLE	SC	
29605	S122421047		COMMERCIAL BUILDING	19 S IRVINE ST		GREENVILLE	SC	
29605	1007248451	110017203943	CONESTEE FOUNDATION INC	H J BRAND INC.	**	GREENVILLE	SC	FINDS
29605	S119118660		VACANT HOUSE	135 JADE DR	**	GREENVILLE	SC	

EDR ZIP Code Scan Report

ZIP	EDR-ID	Facility ID	Name	Address	Map/Dir/Dist	City	State	Databases
29605	1004781312	110012223478	QUALITY OIL	21 JENNINGS DR		GREENVILLE	SC	RCRA-NonGen, FINDS
29605	1007244635	110017164566	CAROLINA RUBBER HOSE COMPANY	1 JERSEY STREET		GREENVILLE	SC	
29605	S127619176		JESSE JACKSON TOWNHOMES - 50 RAMS	JESSE JACKSON TOWNHOMES	**	GREENVILLE	SC	
29605	S121267679		RESIDENCE	110 JONES RD		GREENVILLE	SC	
29605	S125920408		RESIDENCE	341 JONES AVE		GREENVILLE	SC	
29605	S127617120		AGNES YOUNG	205 KENNEDY DR		GREENVILLE	SC	
29605	S128050212		200 KENSINGTON UNITS 2&4	200 KENSINGTON RD UNITS 2&4	**	GREENVILLE	SC	
29605	1012218762	110040508536	STOKES VACUUM PUMP PARTS & REPAIR	104A N KING CT	**	GREENVILLE	SC	FINDS
29605	1026834941	SCR000789107	COSTCO LOGISTICS-GREENVILLE MDO #	104C NORTH KINGS COURT	**	GREENVILLE	SC	RCRA-CESQG
29605	1027066315	110071140185	COSTCO LOGISTICS-GREENVILLE MDO #	104C NORTH KINGS COURT	**	GREENVILLE	SC	FINDS
29605	1026929809		COSTCO LOGISTICS-GREENVILLE MDO #	104C NORTH KINGS COURT		GREENVILLE	SC	
29605	1012099688	110070723667	NEW LIFE CHEMICAL & EQUIPMENT INC	15 N KINGS RD		GREENVILLE	SC	ICIS, FINDS
29605	S110824227		MORTON INTERNATIONAL (FORMER)	15 N KINGS RD		GREENVILLE	SC	VCP, AIRS, SHWS, SPILLS
29605	1016145002	SCR000776880	SUPERIOR CARRIERS INC	15 N KINGS RD		GREENVILLE	SC	CERCLIS, RCRA-NonGen
29605	1023396394	110067349694	NEW LIFE CHEMICAL SODIUM HYDROSUL	15 N. KINGS ROAD		GREENVILLE	SC	FINDS
29605	2014087289			15 NO KINGS RD		GREENVILLE	SC	ERNS
29605	1000349597	110002258404	TRANE UPSTATE CAROLINA	3 N KINGS RD		GREENVILLE	SC	RCRA-NonGen, FINDS
29605	S110676073		UNICHEM (FORMER ANTRIM CHEMICAL)	8 N KINGS RD		GREENVILLE	SC	SHWS
29605	1004594358	110002100672	UNICHEM INC	8 N KINGS RD		GREENVILLE	SC	RCRA-CESQG, FINDS
29605	1025434961		UNICHEM SPECIALTY CHEMICALS, LLC	8 NORTH KINGS RD	**	GREENVILLE	SC	SSTS
29605	1007246730	110017186221	BOOTLE EQUIPMENT SALES & SERV	NORTH KINGS RD @ MAULDIN RD		GREENVILLE	SC	FINDS
29605	1016305749	110014339153	VETRORESINA SPA	KITTY HAWK DR		GREENVILLE	SC	FINDS
29605	1007239254	110017108173	WCRA KITTY HAWK RD	KITTY HAWK RD		GREENVILLE	SC	FINDS
29605	1012188328	SCR000770883	KMART 4016	1 KMART PLAZA		GREENVILLE	SC	RCRA-NonGen
29605	S127622244		KMART	1 KMART PLAZA		GREENVILLE	SC	
29605	1012109524	110043669250	KMART 4016	1 KMART PLAZA		GREENVILLE	SC	FINDS
29605	U004018783	3901	KMART 4016	1 KMART PLAZA		GREENVILLE	SC	LUST, UST
29605	S127470138		112 LANNEAU	112 LANNEAU DR.		GREENVILLE	SC	
29605	1021738837		GLENN M AUBREY	26 LANNEAU		GREENVILLE	SC	EDR Historical Auto Stations
29605	U004117025		WEATHERS PROPERTY	1701 LAURENS RD		GREENVILLE	SC	GWCI, LUST, UST
29605	S127469994		809 LAURENS RD	809 LAURENS RD		GREENVILLE	SC	
29605	1026585511		CROWN METRO CHEMICALS, INC.	LEGAL DEPARTMENT 315 ECHELON ROAD	**	GREENVILLE	SC	PRP
29605	S127626403		APT 17-B	100 LEWIS DR		GREENVILLE	SC	
29605	S119117690		LEWIS PLAZA - 11 W,	11 W LEWIS PLAZA DR		GREENVILLE	SC	
29605	S119117697		LEWIS PLAZA - 12 E,	12 E LEWIS PLAZA DR		GREENVILLE	SC	
29605	S119117696		LEWIS PLAZA - 13 W,	13 W LEWIS PLAZA DR		GREENVILLE	SC	
29605	S127668407		LEWIS PLAZA DRIVE - 14 16	14/16 E LEWIS PLAZA DR		GREENVILLE	SC	
29605	S120981440		LEWIS PLAZA	16 W LEWIS PLAZA		GREENVILLE	SC	
29605	S120981439		LEWIS PLAZA	18 W LEWIS PLAZA		GREENVILLE	SC	
29605	S120980167		18 WEST LEWIS PLAZA	18 W LEWIS PLAZA		GREENVILLE	SC	
29605	S119113276		WELLS FARGO - LEWIS PLAZA	19 W LEWIS PLAZA		GREENVILLE	SC	
29605	S119117698		LEWIS PLAZA - 3 W,	3 W LEWIS PLAZA DR		GREENVILLE	SC	
29605	S119117693		LEWIS PLAZA - 4 E,	4 E LEWIS PLAZA DR		GREENVILLE	SC	
29605	S127668422		LEWIS PLAZA - CURVES CROSSFIT BUILD	4 S LEWIS DR	**	GREENVILLE	SC	
29605	S127661139		CURVES CROSSFIT	4 S LEWIS DR	**	GREENVILLE	SC	
29605	S119117692		LEWIS PLAZA - 5 W,	5 W LEWIS PLAZA DR		GREENVILLE	SC	
29605	S119111417		LEWIS PLAZA - ANTIQUES ON AUGUSTA	6 E LEWIS PLAZA DR		GREENVILLE	SC	
29605	S119117694		LEWIS PLAZA - 6 E,	6 E LEWIS PLAZA DR		GREENVILLE	SC	
29605	S119117691		LEWIS PLAZA - 7 W,	7 W LEWIS PLAZA DR		GREENVILLE	SC	
29605	S128050780		PLAZA CENTER - 8 WEST LEWIS PLAZA	8 WEST LEWIS PLAZA		GREENVILLE	SC	
29605	S119117688		LEWIS PLAZA -9 W,	9 W LEWIS PLAZA DR		GREENVILLE	SC	
29605	S127619191		LOCKHEED MARTIN - 244 TERMINAL RD, (LOCKHEED MARTIN	**	GREENVILLE	SC	
29605	S127619266		LOCKHEED MARTIN FACILITIES (HANGER	LOCKHEED MARTIN	**	GREENVILLE	SC	
29605	S127619267		LOCKHEED MARTIN FACILITIES (BLDG #1	LOCKHEED MARTIN	**	GREENVILLE	SC	
29605	S127628259		RESIDENT	5 LONGVIEW TERRACE		GREENVILLE	SC	
29605	1000966989	110002248489	WORLDWIDE RAILROAD SUPPLY INC	1 LOWERY DR		GREENVILLE	SC	RCRA-CESQG, FINDS
29605	2020268550			20 LOWRY RD		GREENVILLE	SC	ERNS
29605	1006875921	110014408131	GANTT FIRE, SEWER AND POLICE DISTRI	103 LYDIA STREET		GREENVILLE	SC	ICIS, FINDS
29605	S127641627		RESIDENCE	406 MACKENZIE DR		GREENVILLE	SC	
29605	1008931502	110056425088	CAROLINA CONCRETE CO INC	406 MACKENZIE DR		GREENVILLE	SC	AIRS, ICIS, FINDS
29605	S127641628		SHED SHOP	406 MACKENZIE DR		GREENVILLE	SC	
29605	S127641946		RESIDENCE	406 MACKENZIE DR		GREENVILLE	SC	
29605	S127641945		SHOP BUILDING	406 MACKENZIE DR		GREENVILLE	SC	
29605	S127633983		COMMERCIAL BLDG, MARK A SCHARZ AL	221 N MAIN ST		GREENVILLE	SC	
29605	S120981956		OFFICE BUILDING - SUITE 200 PERIMETE	620 N MAIN ST		GREENVILLE	SC	
29605	S119121306		OFFICE BUILDING	620 N MAIN ST		GREENVILLE	SC	
29605	S127642211		WAREHOUSE - MILLIKEN PLANT	N MAIN ST	**	GAFFNEY	SC	
29605	1020596143		WELBORN EXXON 1	MALDEN RD	**	GREENVILLE	SC	EDR Historical Auto Stations
29605	1009515415		GREENVILLE GENERAL HOSPITAL	100 MALLARD ST.		GREENVILLE	SC	FTTS

EDR ZIP Code Scan Report

ZIP	EDR-ID	Facility ID	Name	Address	Map/Dir/Dist	City	State	Databases
29605	S120982992		VACANT COMMERCIAL HOME	822 MARUE DR		GREENVILLE	SC	
29605	1021018339		SPEEDWAY SUPERAMERICA LLC	901 MARUE DR STE 603		GREENVILLE	SC	EDR Historical Auto Stations
29605	U004292073		QUIKTRIP 1102	127 MAULDIN RD		GREENVILLE	SC	UST
29605	1000461935	110002249852	JIFFY LUBE #532	301 MAULDIN ROAD		GREENVILLE	SC	RCRA-NonGen, FINDS
29605	1008232105	110020999160	BOUZEK CONSTRUCTION	400 MAULDIN RD		GREENVILLE	SC	FINDS
29605	S110376070			408 MAULDIN RD		GREENVILLE	SC	CDL
29605	1020460205		AJASKO INC	411 MAULDIN RD		GREENVILLE	SC	EDR Historical Auto Stations
29605	S116710479			412 MAULDIN RD		GREENVILLE	SC	CDL
29605	1020773609		MURPHREE GULF	414 MAULDIN RD		GREENVILLE	SC	EDR Historical Auto Stations
29605	1021980542		SPINX COMPANY INC	415 MAULDIN RD		GREENVILLE	SC	EDR Historical Auto Stations
29605	1007245798	110017176679	SPINX 122	415C MAULDIN RD		GREENVILLE	SC	FINDS
29605	1021217249		SPINX COMPANY INC	419 MAULDIN RD		GREENVILLE	SC	EDR Historical Auto Stations
29605	U003604202	17317	ACE 4422	419 MAULDIN RD		GREENVILLE	SC	UST
29605	1004780460	SCD987579240	EXXON RAS 44929	500 MAULDIN ROAD		GREENVILLE	SC	RCRA-CESQG
29605	1007226910	110016980524	EXXON STATION 4 4929	500 MAULDIN ROAD		GREENVILLE	SC	FINDS
29605	1021878924		CHARLIES EXXON PLAZA	MAULDIN RD AT I-85	**	GREENVILLE	SC	EDR Historical Auto Stations
29605	S119115411		URELL RESIDENCE	11-A MCDANIEL COMMONS		GREENVILLE	SC	
29605	S128542596		607 MCDANIEL AVE.	607 MCDANIEL AVE		GREENVILLE	SC	
29605	S127636266		JOHN DENNIS RESIDENCE	618 MCDANIEL AVE		GREENVILLE	SC	
29605	1000275435	SCD987570595	DIAL-A-LUBE	112 MCPHERSON LANE		GREENVILLE1	SC	RCRA-NonGen, LUST, UST
29605	1016185163	110002250411	DIAL A LUBE	112 MCPHERSON LN		GREENVILLE	SC	FINDS
29605	1007225648	110016967415	PAIN MANAGEMENT ASSOCIATES DBA O,	20 MEDICAL RIDGE DR		GREENVILLE	SC	FINDS
29605	S120982419		RESIDENCE	237 MELVILLE AVE		GREENVILLE	SC	
29605	1007259315	110017323699	ORTHOPAEDIC CENTER OF THE CAROLIN	1 MEMORIAL MEDICAL DR		GREENVILLE	SC	FINDS
29605	1007233828	110017051964	INTERNAL MEDICINE &DIAGNOSTICS GR	17 MEMORIAL MEDICAL DR		GREENVILLE	SC	FINDS
29605	1007256913	110017298495	DRS LONG AND VAUGHAN PA	18 MEMORIAL MEDICAL DR		GREENVILLE	SC	FINDS
29605	1007234178	110017055504	PRIME MEDICAL SERVICES INC - WEST	18 MEMORIAL MEDICAL DR		GREENVILLE	SC	FINDS
29605	U003507971	18255	HEALTHSOUTH SURGERY CENTER	5 MEMORIAL MEDICAL CT		GREENVILLE	SC	GWCI, RCR, LUST, UST
29605	1000243415	110002249308	PATHOLOGY CONSULTANTS AND ASSOC	8 MEMORIAL MEDICAL COURT STE 1		GREENVILLE	SC	FINDS, RCRAInfo-LQG
29605	1020202097		MIDDLETON ENTERPRISES	219 MICHAUX DR		GREENVILLE	SC	EDR Historical Auto Stations
29605	S125238036		MICHELIN	1515 MICHELIN RD	**	GREENVILLE	SC	
29605	S127619553		MICHELIN MARC WAREHOUSE	315 MICHELIN RD		GREENVILLE	SC	
29605	S127022479		MICHELIN MARC BUILDING 32	515 MICHELIN BLVD		GREENVILLE	SC	
29605	U003603980	3805	MICHELIN AMERICA RESEARCH CORP	515 MICHELIN RD		GREENVILLE	SC	GWCI, AIRS, RCR, LUST, UST
29605	S127667197		MARC - BLDG #51	515 MICHELIN RD		GREENVILLE	SC	
29605	S127622820		MICHELIN	515 MICHELIN RD		GREENVILLE	SC	
29605	S127619514		MICHELIN AMERICAS R&D CORP	515 MICHELIN RD		GREENVILLE	SC	
29605	S127623348		MICHELIN MARC BUILDING 50	515 MICHELIN RD		GREENVILLE	SC	
29605	1007114586	SCD030103287	MARC SECURITY VISITOR BUILDING	515 MICHELIN RD		GREENVILLE	SC	RCRAInfo-SQG
29605	S127627161		MICHELIN MARC - BUILDING 11 CPSF SHC	515 MICHELIN RD		GREENVILLE	SC	
29605	S120981291		MARC BUILDING 11	515 MICHELIN RD		GREENVILLE	SC	
29605	S120981290		MARC BLDG 30 - CHILLER PIPES	515 MICHELIN RD		GREENVILLE	SC	
29605	S127626553		MARC BLDG # 55 - COMPUTER ROOM	515 MICHELIN RD		GREENVILLE	SC	
29605	S127623531		MICHELIN MARC BUILDING 55	515 MICHELIN RD		GREENVILLE	SC	
29605	S127628206		MARC BLDG #503	515 MICHELIN RD		GREENVILLE	SC	
29605	S127628427		MARC BLDG #503	515 MICHELIN RD		GREENVILLE	SC	
29605	S127623601		MICHELIN MARC	515 MICHELIN RD		GREENVILLE	SC	
29605	S127626551		MARC BLDG # 50	515 MICHELIN RD		GREENVILLE	SC	
29605	S120982640		MARC BLDG #50	515 MICHELIN RD		GREENVILLE	SC	
29605	S127629808		MARC BLDG # 52	515 MICHELIN RD		GREENVILLE	SC	
29605	S127632558		MICHELIN AMERICAS RESEARCH & DEVE	515 MICHELIN RD		GREENVILLE	SC	
29605	S127626978		MICHELIN	515 MICHELIN RD		GREENVILLE	SC	
29605	S127671057		MICHELIN AMERICAS RESEARCH & DEVE	515 MICHELIN RD		GREENVILLE	SC	
29605	S127627766		MICHELIN MARC - BUILDING 11 - CPSF SF	515 MICHELIN RD		GREENVILLE	SC	
29605	S127666059		MICHELIN NORTH AMERICA - MARC BLDG	515 MICHELIN RD		GREENVILLE	SC	
29605	1024451532	110070378378	MARC	515 MICHELIN RD		GREENVILLE	SC	FINDS
29605	S127666685		MICHELIN NORTH AMERICA - BLDG 51	515 MICHELIN RD		GREENVILLE	SC	
29605	S127627087		MICHELIN	515 MICHELIN RD		GREENVILLE	SC	
29605	S127622077		MICHELIN AMERICAS RESEARCH AND DE	515 MICHELIN RD		GREENVILLE	SC	
29605	S127632902		MICHELIN - BUILDING 31	515 MICHELIN RD		GREENVILLE	SC	
29605	S127622879		MICHELIN MARC - CAFETERIA	515 MICHELIN RD		GREENVILLE	SC	
29605	S127667316		MARC BLDG #31 - ROOF	515 MICHELIN RD		GREENVILLE	SC	
29605	S127623397		MICHELIN MARC OLD GUARD SHACK	515 MICHELIN RD		GREENVILLE	SC	

EDR ZIP Code Scan Report

ZIP	EDR-ID	Facility ID	Name	Address	Map/Dir/Dist	City	State	Databases
29605	S127661778		MICHELIN AMERICAS RESEARCH COMPA	515 MICHELIN RD		GREENVILLE	SC	
29605	1016120493	110002249601	MICHELIN AMERICAS RESEARCH AND DE	515 MICHELIN ROAD		GREENVILLE	SC	FINDS
29605	1024041023	110070101266	MICHELIN AMERICA'S RESEARCH COMP/	515 MICHELIN ROAD		GREENVILLE	SC	FINDS
29605	1018309699		MICHELIN NORTH AMERICA INC GREENV	525 MICHELIN RD		GREENVILLE	SC	ICIS
29605	1016145009	SCR000776955	CROWN GROUP GREENVILLE PLT	101 MILLEDGE RD		GREENVILLE	SC	RCRAInfo-LQG
29605	S117361538		CROWN GROUP CO THE GREENVILLE PL	101 MILLEDGE RD		GREENVILLE	SC	AIRS
29605	2014015713		101 MILLEDGE RD	101 MILLEDGE RD		GREENVILLE	SC	HMIRS
29605	1016939591	110070737419	CROWN GROUP GREENVILLE PLT	101 MILLEDGE RD		GREENVILLE	SC	FINDS
29605	1007225398	110016964846	PIEDMONT PODIATRY GREENVILLE	11 MILLS AVE		GREENVILLE	SC	FINDS
29605	1007257035	110017299760	RICHARD JACQUES DDS	16 MILLS AVE		GREENVILLE	SC	FINDS
29605	1007227697	110016988562	CARING FAMILY DENTISTRY	16 MILLS AVE STE 4		GREENVILLE	SC	FINDS
29605	1007234159	110017055318	SAM W MCCALLA M D	200 MILLS AVE		GREENVILLE	SC	FINDS
29605	S108953946		FMR LAFAYETTE SCIENTIFIC CLEANERS	300 MILLS AVE		GREENVILLE	SC	DRYCLEANERS, SHWS
29605	1007237659	110017091831	OPEN ACCESS SONOGRAPHIC	308 MILLS AVE		GREENVILLE	SC	FINDS
29605	1007228725	110016999140	HAROLD C JENNINGS JR DMD	310 MILLS AVE STE 102		GREENVILLE	SC	FINDS
29605	1023538056	110069493006	GALT INNOVATIONS	310 MILLS AVENUE, SUITE 203		GREENVILLE	SC	FINDS
29605	1007257055	110017299975	TIMOTHY E HUGHES DMD	312 MILLS AVE		GREENVILLE	SC	FINDS
29605	1007257884	110017308643	DONALD RIDGELL DMD	321 MILLS AVE		GREENVILLE	SC	FINDS
29605	U003908279	18923	MILLS MILL	400 MILLS AVE		GREENVILLE	SC	LUST, UST
29605	1007256932	110017298681	MILLS MILL	400 MILLS AVE		GREENVILLE	SC	FINDS
29605	1020716294		MILLS AVE SHELL SERVICE	401 MILLS AVE		GREENVILLE	SC	EDR Historical Auto Stations
29605	S127637450		VACANT BUILDING	401 MILLS AVE		GREENVILLE	SC	
29605	1007257557	110017305316	DOVE CHIROPRACTIC CLININC - GREENV	500 A MILLS AVE		GREENVILLE	SC	FINDS
29605	1007225629	110016967228	AMERICARE BACK CENTER	500 MILLS AVE STE E		GREENVILLE	SC	FINDS
29605	1020491436		MOORE CLYDE AMERICAN SV STN	512 MILLS AVE		GREENVILLE	SC	EDR Historical Auto Stations
29605	1018160256	110066985668	FAMILY DOLLAR 6021	512 MILLS AVE		GREENVILLE	SC	RCRA-CESQG, FINDS
29605	1007235904	110017073414	STEPHAN WAGNER	513 MILLS AVE		GREENVILLE	SC	FINDS
29605	1007241437	110017131147	GREENVILLE KIDNEY CENTER P A	527 MILLS AVE		GREENVILLE	SC	FINDS
29605	1007228723	110016999122	STANLEY E WILLIAMS DDS	701 MILLS AVE EXT		GREENVILLE	SC	FINDS
29605	1020222233		MEMORIAL HOSPITAL CHEVRON INC	711 MILLS AVE		GREENVILLE	SC	EDR Historical Auto Stations
29605	1005790509	110002230746	MEMORIAL HOSPITAL PHILLIPS 66 INC	711 MILLS AVE		GREENVILLE	SC	FINDS
29605	U004018858	4290	MEMORIAL HOSPITAL PHILLIPS 66 INC	711 MILLS AVE		GREENVILLE	SC	LUST, UST
29605	1020548236		DAVES TEXACO	820 MILLS AVE		GREENVILLE	SC	EDR Historical Auto Stations
29605	S127619961		MILLS MILL - ANNEX BLDG,	MILLS AVE	**	GREENVILLE	SC	
29605	1021162809		WATSON JAY ESSO SERVICE	MILLS AVE	**	GREENVILLE	SC	EDR Historical Auto Stations
29605	S127618475		AJR PROPERTIES; MILLS PLAZA	MILLS AVE	**	GREENVILLE	SC	
29605	S127639914		MILLS MILL- ANNEX BLDG	MILLS AVE	**	GREENVILLE	SC	
29605	1020509722		WATSON JAY ESSO SERVICE	MILLS AVE	**	GREENVILLE	SC	EDR Historical Auto Stations
29605	S119120476		RESIDENCE	121 W MONTCLAIR ST		GREENVILLE	SC	
29605	S122309336		VACANT HOME	119 MONTEITH CIR		GREENVILLE	SC	
29605	1000992049	110002195044	HOUSING AUTHORITY OF GREENVILLE M	119 MONTEITH CIRCLE		GREENVILLE	SC	RCRA-NonGen, FINDS
29605	S127661369		FORMER FELLOWSHIP GYM BUILDING	214 MORRIS ST		GREENVILLE	SC	
29605	S119118540		RESIDENCE	7 MOULTRIE ST		GREENVILLE	SC	
29605	S127667004		RESIDENTIAL	119 MOUNT VISTA AVE		GREENVILLE	SC	
29605	S119117120		RESIDENCE	308 MURRELL RD		GREENVILLE	SC	
29605	1000992052	110002194893	M&S CHEMICALS INCORPORATED	314 MURRELL RD		GREENVILLE	SC	RCRA-NonGen, FINDS
29605	1005432769		M & S CHEMICALS INC	314 MURRELL RD		GREENVILLE	SC	SSTS
29605	1012093180	110038802962	CHEM-CLEAN - CLOSED	MURRELL RD	**	GREENVILLE	SC	FINDS
29605	S127633489		VACANT SFD	342 NASSAU ST (R44)		CHARLESTON	SC	
29605	1022100156		MILLERS MINUTE MART CNVNNC STR	208 NEW EASLEY HWY	**	GREENVILLE	SC	EDR Historical Auto Stations
29605	S127022680		106 NEWMAN ST.	106 NEWMAN ST.		GREENVILLE	SC	
29605	S127617931		AUSTIN RESIDENCE	118 NEWMAN ST		GREENVILLE	SC	
29605	1007259620	110017326847	JAMES AUSTIN	118 NEWMAN ST		GREENVILLE	SC	FINDS
29605	S119120933		OLD STORE	1101 E NORTH ST		GREENVILLE	SC	
29605	S123792252		OLD BANK TELLER BUILDING	302 E NORTH ST		GREENVILLE	SC	
29605	S127642293		HILLCREST MOTEL	7700 N OCEAN BLVD		MYRTLE BEACH	SC	
29605	S119115101		FKA ARGO CONSTRUCTION BUILDING	112 N OLD STANDING SPRINGS RD		GREENVILLE	SC	
29605	1016942307		ROY METAL FINISHING CO INC MATRIX F,	1515 OLD GROVE RD		GREENVILLE	SC	
29605	1017361539		ROY METAL FINISHING CO INC MATRIX F,	1515 OLD GROVE RD		GREENVILLE	SC	AIRS
29605	1017373774	110061063414	ROY METAL FINISHING CO INC MATRIX F,	1515 OLD GROVE RD		GREENVILLE	SC	FINDS
29605	S119122101		OLD RESIDENCE	19 OLD AUGUSTA RD		GREENVILLE	SC	
29605	1017788963	110064469007	SUNBELT TRANSFORMER LTD	208 OLD FORD SHOALS ROAD		GREENVILLE	SC	RCRA-CESQG, FINDS
29605	1024407422	110070323111	VISION SCREENPRINTING & GRAPHICS	210 OLD PIEDMONT HIGHWAY		GREENVILLE	SC	FINDS
29605	1007455753	110017842842	PYE BARKER FIRE & SAFETY LTD	217 OLD PIEDMONT HWY		GREENVILLE	SC	FINDS

EDR ZIP Code Scan Report

ZIP	EDR-ID	Facility ID	Name	Address	Map/Dir/Dist	City	State	Databases
29605	S125920314		RESIDENCE	3 OLD FARM LN		GREENVILLE	SC	
29605	S125920803		RESIDENCE	3 OLD FARM LN		GREENVILLE	SC	
29605	1016120488	110002248595	WHITE AND TERRELL BODY SHOP	307 OLD PIEDMONT HWY		GREENVILLE	SC	FINDS
29605	1004780509	SCD987581881	WHITE & TERRELL BODY SHOP	307 OLD PIEDMONT HWY		GREENVILLE	SC	RCRA-CESQG
29605	1020460565		MYERS AUTO SERVICE	400 OLD PIEDMONT HWY		GREENVILLE	SC	EDR Historical Auto Stations
29605	1020401703		MC KINNEY ROBERT A	5101 OLD AUGUSTA RD		GREENVILLE	SC	EDR Historical Auto Stations
29605	1021405696		MC KINNEY ROBERT A	5201 OLD AUGUSTA RD		GREENVILLE	SC	EDR Historical Auto Stations
29605	S127619794		CESCHMAY CORPORATION	525 OLD PIEDMONT HWY		GREENVILLE	SC	
29605	1021616469		LIL CRICKET FOOD STORES INC	5301 OLD AUGUSTA RD		GREENVILLE	SC	EDR Historical Auto Stations
29605	1007238896	110017104523	RAIL FLEET CORP	OLD GROVE RD	**	GREENVILLE	SC	FINDS
29605	1007259949	110017330299	GREENVILLE PAPER CO	OLD PIEDMONT HWY	**	GREENVILLE	SC	FINDS
29605	1004593918	110010366503	BLYTHE CONSTRUCTION INC - CRUSHER	OLD PIEDMONT HWY	**	GREENVILLE	SC	FINDS
29605	S127664917		GARAGE - REAR	118 OREGON ST		GREENVILLE	SC	
29605	S127618697		LOCKHEED MARTIN	120 ORION ST		GREENVILLE	SC	
29605	S127622444		FORMER WOOLWORTH WAREHOUSE	120 ORION ST		GREENVILLE	SC	
29605	1014401289	SCR000771808	GVD CORPORATION	88 OSAGE DR		GREENVILLE	SC	RCRA-CESQG
29605	1014835808	110043432078	CLEANPART EAST	88 OSAGE DR		GREENVILLE	SC	FINDS
29605	1014835027	110041271968	GVD CORPORATION	88 OSAGE DR		GREENVILLE	SC	FINDS
29605	S119117713		VACANT HOUSE	168 OTIS ST		GREENVILLE	SC	
29605	1007256801	110017297370	PALMETTO UROLOGICAL ASSOCIATES P	11 PARK CREEK DR		GREENVILLE	SC	FINDS
29605	1007257454	110017304282	GREENVILLE GYNECOLGY GROUP PA	15 PARK CREEK DR		GREENVILLE	SC	FINDS
29605	1027164184	110071228849	GREENVILLE COMMUNITY BASED OUTPA	41 PARK CREEK DRIVE		GREENVILLE	SC	FINDS
29605	1027100375	SCR000778563	GREENVILLE COMMUNITY BASED OUTPA	41 PARK CREEK DRIVE		GREENVILLE	SC	RCRA-CESQG
29605	S127642192		FORT JACKSON HOUSING	5896 C PARKER	**	FT JACKSON	SC	
29605	S125237852		RESIDENCE	1047 PARKINS MILL RD		GREENVILLE	SC	
29605	S128541847		2401 STATE PARK ROAD-RESIDENCE	101 PARRIS AVENUE		GREENVILLE	SC	
29605	S125920707		RESIDENTIAL STRUCTURE	201 PARRIS AVE		GREENVILLE	SC	
29605	S127621451		VACANT HOME	9 PASADENA AVE		GREENVILLE	SC	
29605	1000992047	110002195026	HOUSING AUTHORITY OF GREENVILLE P.	225 PATTON RD		GREENVILLE	SC	RCRA-NonGen, FINDS
29605	S127633428		FORT JOHNSON BAPTIST CHURCH	908 PAULINA AVE	**	CHARLESTON	SC	
29605	1006169762	110007185054	EASTSIDE AMBULATORY CARE CENTER	PELHAM RD AT PATEWOOD DR	**	GREENVILLE	SC	FINDS
29605	S127620084		RESIDENCE GALLOWAY	112 PENN ST		GREENVILLE	SC	
29605	1021978009		FOWLERS UNION 76 SERVICE STA	1000 PERIMETER RD		GREENVILLE	SC	EDR Historical Auto Stations
29605	2021297429			106 PERIMETER ROAD		GREENVILLE	SC	ERNS
29605	S116230074			1074 PERIMETER RD		GREENVILLE	SC	CDL
29605	S108281999		NIPPON CARBIDE INDUSTRIES	1250 PERIMETER RD		GREENVILLE	SC	AIRS
29605	1007116297	SCR000006700	NIPPON CARBIDE IND SC INC	1250 PERIMETER RD		GREENVILLE	SC	RCRAInfo-LQG
29605	1001225646	110001673779	NIPPON CARBIDE INDUSTRIES	1250 PERIMETER RD		GREENVILLE	SC	FINDS, TRIS
29605	1026173451	SCR000787366	SPAN PACKAGING SERVICES LLC DBA MI	1301 PERIMETER RD		GREENVILLE	SC	RCRAInfo-SQG
29605	1026443753	110070801564	SPAN PACKAGING SERVICES LLC DBA MI	1301 PERIMETER RD		GREENVILLE	SC	FINDS
29605	1026213451		SPAN PACKAGING SERVICES LLC DBA MI	1301 PERIMETER RD		GREENVILLE	SC	
29605	S127616663		MICHELIN PUMPHOUSE	1305 PERIMETER RD		GREENVILLE	SC	
29605	S108281524		3M HALLWAY	1400 PERIMETER RD		GREENVILLE	SC	UIC
29605	1026005229	29606MCMNPPE	3M CO-GREENVILLE	1400 PERIMETER RD		GREENVILLE	SC	TRIS
29605	1000178372	110071163624	3M COMPANY - GREENVILLE FILM	1400 PERIMETER RD		GREENVILLE	SC	VCP, AST, ALLSITES, AIRS, ICIS, SHWS, FINDS
29605	S127664238		BETWEEN BLDG 2 & 3 @ HOT OIL TANK S	1400 PERIMETER RD		GREENVILLE	SC	
29605	S127632656		3M CORPORATION - RESIN TOWER #1 8TI	1400 PERIMETER RD		GREENVILLE	SC	
29605	S127672075		3M CORPORATION - BOILER HOUSE BUIL	1400 PERIMETER RD		GREENVILLE	SC	
29605	S127632365		3M INC - BOILER HOUSE #2	1400 PERIMETER RD		GREENVILLE	SC	
29605	S120980229		3M CORPORATION TSI REPAIRS	1400 PERIMETER RD		GREENVILLE	SC	
29605	S127632366		3M INC - BOILER T- 66 HEATER	1400 PERIMETER RD		GREENVILLE	SC	
29605	S127632657		3M CORPORATION - BOILER HOUSE MAIN	1400 PERIMETER RD		GREENVILLE	SC	
29605	1007115413	SCD980602841	24525 3M G1 CONDENSATE TANK ABATEI	1400 PERIMETER RD		GREENVILLE	SC	RCRA-NonGen
29605	1015736410	SCD073704975	3M UTILITY SHUTDOWN BLDG. 6	1400 PERIMETER RD		GREENVILLE	SC	AIRS, CERCLIS-NFRAP, RCRAInfo-LQG
29605	S120980228		3M - BOILER HOUSE	1400 PERIMETER RD		GREENVILLE	SC	
29605	S125237927		3M CORPORATION	1400 PERIMETER RD EXTERIOR OVERHA		GREENVILLE	SC	
29605	1014197468		3M GREENVILLE FILM PLANT	1400 PERIMETER ROAD		GREENVILLE	SC	TSCA
29605	92106427			1400 PERIMETER ROAD		GREENVILLE	SC	ERNS
29605	1007088120		3M GREENVILLE	1400 PERIMETER ROAD		GREENVILLE	SC	TSCA
29605	1010052263	110028248974	3M COMPANY	1408 PERIMETER RD		GREENVILLE	SC	ICIS, FINDS
29605	1005852117	110008549945	3M COMPANY	1410 PERIMETER RD		GREENVILLE	SC	FINDS
29605	1007244016	110017158065	3M PACKING SYSTEMS DIV	1450 PERIMETER RD		GREENVILLE	SC	ICIS, FINDS
29605	U003518757	3817	3M PACKING SYSTEMS DIV	1450 PERIMETER RD		GREENVILLE	SC	LUST, UST
29605	1014835656	110043179146	COAST SIGN INC	1698 PERIMETER RD		GREENVILLE	SC	FINDS

EDR ZIP Code Scan Report

ZIP	EDR-ID	Facility ID	Name	Address	Map/Dir/Dist	City	State	Databases
29605	S122421350		PHARMACEUTICAL ASSOCIATES #1 SITE	1700 A/B PERIMETER RD	**	GREENVILLE	SC	VCP, ALLSITES, SHWS
29605	1008388015	110022538146	PROCTER & GAMBLE MANUFACTURING C	1700 PERIMETER RD		GREENVILLE	SC	ICIS, FINDS
29605	1000181025	SCD078057882	PHARMACEUTICAL ASSOCIATES INC	1700 PERIMETER RD		GREENVILLE	SC	RCRAInfo-LQG, UST
29605	S123162758		PHARMACEUTICAL ASSOCIATES INC PAI	1700 PERIMETER RD		GREENVILLE	SC	
29605	S126294776		PHARMACEUTICAL ASSOCIATES INC	1700 PERIMETER RD		GREENVILLE	SC	
29605	S126294777		PAI (MENS LOCKED ROOM AND HALLWA)	1700 PERIMETER RD		GREENVILLE	SC	
29605	S123162770		PAI	1700 PERIMETER RD		GREENVILLE	SC	
29605	S120982198		PAI OFFICE	1700 PERIMETER TD		GREENVILLE	SC	
29605	S126293531		PAI OFFICE AREA	1700A PERIMETER RD		GREENVILLE	SC	
29605	A100267798	1901	ETHOX CHEMICAL CO.	1801 PERIMETER RD		GREENVILLE	SC	AST
29605	S108281757		ETHOX CHEMICALS, LLC	1801 PERIMETER RD		GREENVILLE	SC	AIRS
29605	1001081359	110000354134	ETHOX CHEMICALS LLC	1801 PERIMETER RD		GREENVILLE	SC	ICIS, FINDS, SPILLS
29605	1007114805	29605THXCHPE	ETHOX CHEMICALS LLC	1801 PERIMETER RD		GREENVILLE	SC	RCRAInfo-SQG, SSTS, TRIS
29605	S127667414		ETHOX CHEMICALS OFFICE	1801 PERIMETER RD		GREENVILLE	SC	
29605	1007088863		ETHOX CHEMICALS, LLC	1801 PERIMETER RD.		GREENVILLE	SC	TSCA
29605	1016117662		ETHOX CHEMICALS L L C	1801 PERIMETER ROAD		GREENVILLE	SC	
29605	1001957360		ETHOX CHEMICALS,LLC	1801 PERIMETER ROAD		GREENVILLE	SC	TSCA
29605	1011823304		ETHOX CHEMICALS LLC.	1801 PERIMETER ROAD		GREENVILLE	SC	RMP
29605	99483966			1801 PERIMETER ROAD		GREENVILLE	SC	ERNS
29605	1001818796	110002250466	CH PATRICK & COMPANY INC	1806 PERIMETER RD		GREENVILLE	SC	ICIS, RCRA-CESQG, FINDS
29605	1017433218		BF GOODRICH COMPANY GREENVILLE	1806 PERIMETER RD		GREENVILLE	SC	
29605	1008176423		C.H. PATRICK & COMPANY, INC.	1806 PERIMETER ROAD		GREENVILLE,	SC	FTTS
29605	1007239549	110017111285	MICHELIN NA PRIME FACILITY	1920 PERIMETER RD		GREENVILLE	SC	ICIS, FINDS
29605	1000992058	SC0000838318	AUTOZONE GREENVILLE DISTRIBUTION (1920 PERIMETER RD		GREENVILLE	SC	RCRA-NonGen
29605	S108281958		MICHELIN NA PRIME FACILITY	1920 PERIMETER RD		GREENVILLE	SC	AIRS
29605	1016950350		MICHELIN NORTH AMERICA INC	1920 PERIMETER RD		GREENVILLE	SC	TSCA
29605	1004780872	SCR000001685	PRIME PLANT OF MICHELIN N AMERICA	1920 PERIMETER RD		GREENVILLE	SC	RCRA-CESQG
29605	S127617904		MICHELIN PRIME	1920 PERIMETER RD		GREENVILLE	SC	
29605	1001478252	29605MCHLN19	MICHELIN NA INC	1920 PERIMETER RD		GREENVILLE	SC	TRIS
29605	1024040768	110070100995	PRIME	1920 PERIMETER ROAD		GREENVILLE	SC	FINDS
29605	S116230621		MCLAUGHLIN BORING SYSTEMS	2006 PERIMETER RD		GREENVILLE	SC	AIRS
29605	1016165340	110055613812	MCLAUGHLIN GROUP INC	2006 PERIMETER RD		GREENVILLE	SC	FINDS, TRIS
29605	1004780038	SCD062703186	MCLAUGHLIN MFG CO	2006 PERIMETER ROAD		GREENVILLE	SC	RCRA-NonGen
29605	1007259946	110017330253	SCANG OMS 2	201 PERIMETER RD DONALDSON CTR		GREENVILLE	SC	FINDS
29605	U003604153	3876	GREENVILLE ARMORY	201 PERIMETER RD DONALDSON CTR		GREENVILLE	SC	UST
29605	S127460291		GREENVILLE ARMORY	209 PERIMETER RD DONALDSON		GREENVILLE	SC	LUST
29605	S119120282		LOCKHEED MARTIN HANGER 11 - NORTH	244 PERIMETER RD		GREENVILLE	SC	
29605	1014835750	110035815794	ETHOX CHEMICALS, INC.	2701 PERIMETER ROAD	**	GREENVILLE	SC	FINDS
29605	1000575827	110002250144	GE COATINGS TECHNOLOGY CTR	2901 PERIMETER RD DONALDSON CT		GREENVILLE	SC	RCRA-CESQG, FINDS
29605	S119121947		3M - G1 AREA	400 PERIMETER RD		GREENVILLE	SC	
29605	9193405			400 PERIMETER ROAD		GREENVILLE	SC	ERNS
29605	1000461999	110002249031	ROCKEY MOUNTAIN HELICOPTER INC	676 PERIMETER ROAD		GREENVILLE	SC	RCRA-CESQG, FINDS
29605	S123343612		SC NATIONAL GUARD ARMORY	902 PERIMETER RD		GREENVILLE	SC	
29605	1000449142	110002250046	GREENVILLE TEC DONALDSON CENTER	915 PERIMETER RD		GREENVILLE	SC	RCRA-CESQG, FINDS
29605	1019909855	110070124744	SCARNG REGIONAL MAINTENANCE FACII	935 PERIMETER RD		GREENVILLE	SC	RCRA-CESQG, FINDS
29605	S109516106		DONALDSON AFB SITE 2	PERIMETER & KITTYHAWK RD		GREENVILLE	SC	UIC
29605	1016296050	110011736176	ENSR OPERATIONS	PERIMETER @ASHMORE BRANCH, WHSE	**	GREENVILLE	SC	FINDS
29605	1004595286		ENSR OPERATIONS	PERIMETER @ASHMORE BRANCH, WHSE	**	GREENVILLE	SC	FTTS
29605	S127619420		3-M PLANT (2ND FLOOR CANTEEN AREA)	PERIMETER RD	**	GREENVILLE	SC	
29605	S127631110		3M PLANT G-2 FILM	PERIMETER RD	**	GREENVILLE	SC	
29605	S118176990		FLAVOR INN INC	PERIMETER RD -DONALDSON CENTE	**	GREENVILLE	SC	NPDES
29605	1007244008	110017157985	GENERAL ELECTRIC SERVICE SHOP	PERIMETER RD AT ECHELON	**	GREENVILLE	SC	FINDS
29605	1018292387		CRUCIBLE CHEMICAL COMPANY	PERIMETER RD BLDG 69		GREENVILLE	SC	ICIS
29605	1005925446		3M-GREENVILLE	PERIMETER RD DONALDSON CENT	**	GREENVILLE	SC	TSCA
29605	1005925437		3M GREENVILLE	PERIMETER RD DONALDSON CTR		GREENVILLE	SC	TSCA
29605	1000484530	110002233119	GENL ELEC GREENVILLE APPR SER	PERIMETER RD DONALDSON CTR		GREENVILLE	SC	VCP, PADS, ALLSITES, RCRA-CESQG, SHWS, FINDS RCRA-CESQG
29605	1004594340	SCD050882422	UNISON TRANSFORMER SERV	PERIMETER RD IN DANALDSON CT	**	GREENVILLE	SC	
29605	1000896679		3M GREENVILLE	PERIMETER ROAD		GREENVILLE	SC	TSCA
29605	1010011061		UNISON TRANSFORMER SERVICES INC.	PERIMETER ROAD DONALD CENTER	**	GREENVILLE	SC	FTTS
29605	1008191529		UNISON TRANSFORMER SERVICES INC.	PERIMETER ROAD DONALD CENTER	**	GREENVILLE	SC	
29605	1008191527		UNISON TRANSFORMER SERVICE	PERIMETER ROAD DONALDSON CENTER	**	GREENVILLE	SC	
29605	1010011059		UNISON TRANSFORMER SERVICE	PERIMETER ROAD DONALDSON CENTER	**	GREENVILLE	SC	FTTS
29605	1016240307	110007830954	UNISON C/O EASTERN DISTRICT INCORP	PERIMETER ROAD IN DANALDSON CENTI	**	GREENVILLE	SC	FINDS
29605	S119117719		MICHELIN PRIME	1920 PERIMETER RD	**	GREENVILLE	SC	
29605	S120983062		JAMESON RESIDENCE	5 PETIVER LN		GREENVILLE	SC	
29605	S127616948		MANSSELL, FLORENCE - 4 PICARDY DR. G	4 PICARDY DR		GREENVILLE	SC	
29605	1020965608		TEDS SERVICE STATION & GARAGE	101 PIEDMONT HWY		GREENVILLE	SC	EDR Historical Auto Stations RMP
29605	1012126429		SARA LEE CORPORATION -- GREENVILLE	1916 PIEDMONT HIGHWAY		GREENVILLE	SC	

EDR ZIP Code Scan Report

ZIP	EDR-ID	Facility ID	Name	Address	Map/Dir/Dist	City	State	Databases
29605	1011836627		SARA LEE BAKERY -- GREENVILLE	1916 PIEDMONT HIGHWAY		GREENVILLE	SC	RMP, ICIS
29605	2003652327			1916 PIEDMONT HWY		GREENVILLE	SC	ERNS
29605	1017822721	29605SRLBK19	SWEET STREET DESSERTS	1916 PIEDMONT HWY		GREENVILLE	SC	RMP, TRIS
29605	S127667885		SWEET STREETS BAKERY	1916 PIEDMONT HWY		GREENVILLE	SC	
29605	2004739861			1916 PIEDMONT HWY		GREENVILLE	SC	ERNS
29605	1017382982	110062696998	SWEET STREET DESSERTS	1916 PIEDMONT HWY		GREENVILLE	SC	FINDS
29605	2003655087			1916 PIEDMONT HWY		GREENVILLE	SC	ERNS
29605	2004720965			1916 PIEDMONT HWY		GREENVILLE	SC	ERNS
29605	1007227378	110016985315	SC DEPT OF TRANSPORTATION PROJEC	2004 PIEDMONT HWY		GREENVILLE	SC	FINDS
29605	1020653649		CARROLLS CHEVRON SERVICE	2066 PIEDMONT HWY		GREENVILLE	SC	EDR Historical Auto Stations
29605	1007247078	110017189772	CARROLLS CHEVRON	2066 PIEDMONT HWY		GREENVILLE	SC	FINDS
29605	U003625102	4238	CARROLLS CHEVRON	2066 PIEDMONT HWY		GREENVILLE	SC	LUST, UST
29605	U003521053	3988	ELLIOTT METAL WORKS	210 PIEDMONT HWY		GREENVILLE	SC	LUST, UST
29605	1007246799	110017186917	ELLIOTT METAL WORKS	210 PIEDMONT HWY		GREENVILLE	SC	FINDS
29605	1007256625	110017295586	DOBBINS OIL CO INC	400 PIEDMONT HWY		GREENVILLE	SC	FINDS
29605	1000235942	110002234065	WANGNER SYSTEMS	525 PIEDMONT HWY		GREENVILLE	SC	RCRA-CESQG, FINDS, MLTS
29605	1021089940		FIVE POINTS GULF SERVICE	701 PIEDMONT HWY	**	GREENVILLE	SC	EDR Historical Auto Stations
29605	S118176653		AIRCO TEMESCAL	719 PIEDMONT HWY	**	GREENVILLE	SC	NPDES
29605	1000177952	110002189015	AIRCO TEMESCAL	719 PIEDMONT HWY		GREENVILLE	SC	RCRA-NonGen, FINDS
29605	S123792599		GRACE FELLOWSHIP BAPTIST CHURCH	37 PINCKNEY ST		GREENVILLE	SC	
29605	S127616989		21 PINE CREEK COURT	21 PINE CREEK COURT		GREENVILLE	SC	
29605	2001574308			41 PINE RIDGE DR		GREENVILLE	SC	ERNS
29605	S127470066		SYBILL JOHNSON	803 PINE CREEK DR		GREENVILLE	SC	
29605	S127470144		821 PINE CREEK DR. GREENVILLE, SC	821 PINE CREEK DR		GREENVILLE	SC	
29605	S120983344		RESIDENCE	858 PINE ST	**	GREENVILLE	SC	
29605	S127618152		CHUCK TIMMONS RESIDENCE --- AUTHOF	110 PINEFOREST DR		GREENVILLE	SC	
29605	S128050787		8 WEST PLAZA-COMMERCIAL BUILDING	8 WEST PLAZA DRIVE		GREENVILLE	SC	
29605	1000992048	110002195035	HOUSING AUTHORITY OF GREENVILLE PI	129 PLEASANT RIDGE		GREENVILLE	SC	RCRA-NonGen, FINDS
29605	1010331994	SCR000768614	HUGHES SUPPLY HOHG0904	1234 S PLEASANTBURG DR		GREENVILLE	SC	RCRA-NonGen
29605	1010450883	110031400794	HUGHES SUPPLY HOHG0904	1234 S PLEASANTBURG DR		GREENVILLE	SC	FINDS
29605	S119117621		ABANDONED BUILDING	1252 S PLEASANTBURG DR		GREENVILLE	SC	
29605	S119111442		FRONT BUILDING	1252 S PLEASANTBURG DR		GREENVILLE	SC	
29605	S119111443		REAR BUILDING	1252 S PLEASANTBURG DR		GREENVILLE	SC	
29605	U003626317	15279	ABANDONED BUILDING	1254 S PLEASANTBURG DR		GREENVILLE	SC	LUST, UST
29605	1014961287	SCR000774901	CVS 7348	1292 S PLEASANTBURG DR		GREENVILLE	SC	RCRA-NonGen
29605	1016027912	110045990790	CVS PHARMACY 7348	1292 S PLEASANTBURG DR		GREENVILLE	SC	FINDS
29605	U003665601	12471	CORNER MART 26	1301 S PLEASANTBURG DR		GREENVILLE	SC	LUST, UST
29605	U003626266	18228	SPINX 196	1315 S PLEASANTBURG DR		GREENVILLE	SC	GWCI, LUST, UST
29605	1007238955	110017105121	SPINX 196	1315 S PLEASANTBURG DR		GREENVILLE	SC	FINDS
29605	1020710849		CLARK RETAIL ENTERPRISES INC	1315 S PLEASANTBURG DR		GREENVILLE	SC	EDR Historical Auto Stations
29605	1007571737	SCR000766212	HOME DEPOT 1127	1339 S PLEASANTBURG DR		GREENVILLE	SC	RCRAInfo-SQG
29605	1007733251	110018902044	THE HOME DEPOT 1127	1339 S PLEASANTBURG DR		GREENVILLE	SC	FINDS
29605	U003626259	18104	SPINX 146	1520 S PLEASANTBURG DR		GREENVILLE	SC	LUST, UST
29605	1021129578		SPINX COMPANY INC	1520 S PLEASANTBURG DR		GREENVILLE	SC	EDR Historical Auto Stations
29605	1007256298	110017292231	SPINX 146	1520 S PLEASANTBURG DR		GREENVILLE	SC	FINDS
29605	1021228656		BIRDYS ESSO SERVICE STATION	S PLEASANTBURG DR	**	GREENVILLE	SC	EDR Historical Auto Stations
29605	1020284908		BIRDYS ESSO SERVICE STATION	S PLEASANTBURG DR	**	GREENVILLE	SC	EDR Historical Auto Stations
29605	S123163750		RESIDENCE	5 POINSETT AVE		GREENVILLE	SC	
29605	S123162268		GARAGE	6 POST OAK RD		GREENVILLE	SC	
29605	S127666684		OLD HOUSE	220 POTOMAC AVE		GREENVILLE	SC	
29605	S127660582		OLD HOUSE	220 POTOMAC AVE		GREENVILLE	SC	
29605	S120980215		32 POTOMAC AVE	32 POTOMAC AVE		GREENVILLE	SC	
29605	S122309028		VACANT HOME	107 PRANCER AVE		GREENVILLE	SC	
29605	S122309029		VACANT HOME	111 PRANCER AVE		GREENVILLE	SC	
29605	S127470215		108 PRENTISS AVE GREENVILLE SC	108 PRENTISS AVE	**	GREENVILLE	SC	
29605	S127022560		JOHNSON RESIDENCE	115 E. PRENTISS AVE		GREENVILLE	SC	
29605	S119122238		RESIDENCE	200 E PRENTISS AVE		GREENVILLE	SC	
29605	S123792615		RESIDENCE	13 PRESTWICK DR		GREENVILLE	SC	
29605	1016121407	110002100681	SPECIALTY BAR PRODS CO GREENVILLE	3 QUALITY WAY, BEECHTREE INDL PARK		GREENVILLE	SC	FINDS, TRIS
29605	S119119829		VACANT HOUSE	5 QUEEN ST		GREENVILLE	SC	
29605	S119112325		RESIDENCE	5 QUEEN ST		GREENVILLE	SC	
29605	S125479333		FORMER RESIDENCE	100 QUESTOVER DR		GREENVILLE	SC	
29605	S119121976		OLD HOUSE	111 REBECCA ST		GREENVILLE	SC	
29605	S119121997		HOUSE	111 REBECCA ST		GREENVILLE	SC	
29605	S128541855		215 RICE ST	215 RICE ST.		GREENVILLE	SC	

EDR ZIP Code Scan Report

ZIP	EDR-ID	Facility ID	Name	Address	Map/Dir/Dist	City	State	Databases
29605	S127627611		RESIDENCE	24 RICE ST		GREENVILLE	SC	
29605	S121476971		RESIDENCE-302 RICE STREET	302 RICE ST		GREENVILLE	SC	
29605	S119116840		CORREA RESIDENCE	302 ROCK CREEK DR		GREENVILLE	SC	
29605	S127617180		119 ROCKWOOD	119 ROCKWOOD DR		GREENVILLE	SC	
29605	S127640861		COBB RESIDENCE	26 ROCKWOOD DR		GREENVILLE	SC	
29605	U004019781	9540	AMOCO PERFORMANCE PRODUCTS INC	US RT 25 DONALDSON CENTER	**	GREENVILLE	SC	LUST, UST
29605	1007228645	110016998347	AMOCO PERFORMANCE PRODUCTS INC	US RT 25 DONALDSON CENTER		GREENVILLE	SC	FINDS
29605	U004182744		BON SECOURS SAINT FRANCIS 0-50228-0	1 SAINT FRANCIS DR		GREENVILLE	SC	UST
29605	S127616909		BON SECOURS DT LAB	1 SAINT FRANCIS DRIVE		GREENVILLE	SC	
29605	S127617205		BON SECOURS SAINT FRANCIS - 7TH FLC	1 SAINT FRANCIS DRIVE		GREENVILLE	SC	
29605	S118177620		SEABROOK INC	SEABROOK INC-PO BOX 6	**	GREENVILLE	SC	NPDES
29605	S119121172		RESIDENCE	102 SEMINOLE DR		GREENVILLE	SC	
29605	S127469785		15 SEMINOLE	15 SEMINOLE DR		GREENVILLE	SC	
29605	1000835431	110002250974	TEC	6 SENIC DR		GREENVILLE	SC	RCRA-CESQG, FINDS
29605	1007835608	110019995987	NEHEMIAH CORPORATION	6 SERVER ST	**	GREENVILLE	SC	FINDS
29605	S119119177		RESIDENCE - KITCHEN & DINING ROOM	121 E SEVEN OAKS DR		GREENVILLE	SC	
29605	S127022401		17 WEST SEVEN OAKS	17 W. SEVEN OAKS DR		GREENVILLE	SC	
29605	S123163749		RESIDENCE	117 SEVIER ST		GREENVILLE	SC	
29605	S119122164		RESIDENCE	15 SIRRINE DR		GREENVILLE	SC	
29605	S123162919		SHOPPING CENTER	101 SMYTHE AVE		GREENVILLE	SC	
29605	1019977843		DUNEAN DRY CLEANERS	101 SMYTHE AVE		GREENVILLE	SC	EDR Historical Cleaners
29605	S123162922		SHOPPING CENTER	103 SMYTHE AVE		GREENVILLE	SC	
29605	S123162921		SHOPPING CENTER	105 SMYTHE AVE		GREENVILLE	SC	
29605	S123162920		SHOPPING CENTER	109 SMYTHE AVE		GREENVILLE	SC	
29605	S128051067		42 SMYTHE	42 SMYTHE ST		GREENVILLE	SC	
29605	S123792133		FORMER CONESTEE MILL (OFFICE BUILD	SPANCO DR & CONESTEE RD	**	GREENVILLE	SC	
29605	S127642198		HARBOUR LANDING APARTMENTS BLDG	SPIN DRIFT LN	**	COLUMBIA	SC	
29605	S125920632		COMMERCIAL BUILDING	306 STAFFORD ST		GREENVILLE	SC	
29605	1007235629	110017070578	ROBERT HAYES CONSTRUCTION	805 STANDING SPRINGS RD		GREENVILLE	SC	FINDS
29605	S105736156		STANDING SPRINGS ROAD SITE	STANDING SPRINGS RD AT FERGUSON R	**	GREENVILLE	SC	SHWS
29605	1007700896	110018574871	CAMP BURGESS GLEN FRANK EPP	NC STATE ROAD 1559	**	CEDAR MOUNTAIN	NC	FINDS
29605	1001405326	110002185000	CROWN METRO WAREHOUSE	1505 STEEL CITY RD		GREENVILLE	SC	RCRA-NonGen, FINDS
29605	S126293654		OLD BRICK MILL SW SECTION/MECH RM	33 STEVENS ST		GREENVILLE	SC	
29605	1007231843	110017031335	JPS CONVERTER & INDUSTRIAL CORP	36 STEVENS ST		GREENVILLE	SC	FINDS
29605	U001623610	16351	JPS CONVERTER & INDUSTRIAL CORP	36 STEVENS ST		GREENVILLE	SC	GWCI, RCR, LUST, UST
29605	S119115728		COOPER RESIDENCE	219 STEWART ST		GREENVILLE	SC	
29605	S127617353		312 STEWART STREET RESIDENCE	312 STEWART STREET		GREENVILLE	SC	
29605	S120982648		VACANT BUILDING	109 W STONE AVE		GREENVILLE	SC	
29605	S127621557		HOUSE	205 W STONE AVE		GREENVILLE	SC	
29605	S127625789		RESIDENCE	33 STONE DR		GREENVILLE	SC	
29605	S123792345		HOUSE	4 STORY MILL		GREENVILLE	SC	
29605	S119115410		RESIDENCE	100 STRATFORD RD		GREENVILLE	SC	
29605	S127659922		112 SULLIVAN OUT BUILDING	112 SULLIVAN ST		GREENVILLE	SC	
29605	S127621194		GARAGE APT	101-A SUNSET ST	**	CLEMSON	SC	
29605	S119117633		RICHARDSON RESIDENCE	123 SUNSET DR		GREENVILLE	SC	
29605	S127627601		RESIDENCE	15 SUNSET DR		GREENVILLE	SC	
29605	S127667314		KNAPP RESIDENCE	20 SUNSET DR		GREENVILLE	SC	
29605	1007258785	110017318311	TOWER OF DAVID FOUNDATION	10 W TALLULAH DR		GREENVILLE	SC	FINDS
29605	S125479667		HIS HOUSE	116 E TALLULAH DR		GREENVILLE	SC	
29605	1007248457	110017204005	JENKS INC	38 E TALLULAH DR		GREENVILLE	SC	FINDS
29605	S125920383		RESIDENCE	47 E TALLULAH DR		GREENVILLE	SC	
29605	1009327538	110024529223	GILDER CHASE AKA THE ALEXAN	109 E. TALLULEH DRIVE		GREENVILLE	SC	FINDS
29605	1007242013	110017137132	ATLANTIC AVIATION SC INC	1044 TERMINAL RD		GREENVILLE	SC	FINDS
29605	1005790193	110002238409	LOCKHEED AERO	1044 TERMINAL RD		GREENVILLE	SC	FINDS
29605	S127619989		STORAGE BUILDING	110 TERMINAL RD		GREENVILLE	SC	
29605	S118175957		LOCKHEED MARTIN	244 TERMINAL RD		GREENVILLE	SC	AIRS, SHWS
29605	S127631413		HANGER #11	244 TERMINAL RD		GREENVILLE	SC	
29605	S127671898		HANGER 11 - STAIRWAYS, OFFICE AREA	244 TERMINAL RD		GREENVILLE	SC	
29605	S127626124		APU BLANKET - PLANE 409	244 TERMINAL RD		GREENVILLE	SC	
29605	S127642165		LOCKHEED MARTIN AIRCRAFT CENTER -	244 TERMINAL RD		GREENVILLE	SC	
29605	1007115507	SCD980845804	LOCKHEED MARTIN AIRCRAFT CTR	244 TERMINAL RD		GREENVILLE	SC	RCRAInfo-LQG
29605	S127668299		AIRCRAFT HANGER 16 BUILDING #1202 - ,	244 TERMINAL RD		GREENVILLE	SC	
29605	S127670081		LOCKHEED MARTIN, 244 TERMINAL RD, G	244 TERMINAL RD		GREENVILLE	SC	
29605	S127671734		LOCKHEED MARTIN AIRCRAFT CENTER -	244 TERMINAL RD		GREENVILLE	SC	
29605	S106656119		HANGAR #11	244 TERMINAL RD		GREENVILLE	SC	SPILLS ERNS
29605	92130446			244 TERMINAL RD		GREENVILLE	SC	
29605	S127626125		APU BLANKET - PLANE 289	244 TERMINAL RD		GREENVILLE	SC	
29605	S127664731		LOCKHEED MARTIN BUILDING # 244	244 TERMINAL RD		GREENVILLE	SC	
29605	S127668498		LOCKHEAD MARTIN - HANGER STORAGE	244 TERMINAL RD		GREENVILLE	SC	
29605	S127628225		APU BALNKET (PLANE 452)	244 TERMINAL RD		GREENVILLE	SC	
29605	S120981275		LOCKHEED MARTIN - BUILDING 1051	244 TERMINAL RD		GREENVILLE	SC	

EDR ZIP Code Scan Report

ZIP	EDR-ID	Facility ID	Name	Address	Map/Dir/Dist	City	State	Databases
29605	S127662716		LOCKHEED MARTIN HANGER 11	244 TERMINAL RD		GREENVILLE	SC	
29605	S127620978		AIRPLANES	244 TERMINAL RD		GREENVILLE	SC	
29605	S127671919		HANGER 11	244 TERMINAL RD		GREENVILLE	SC	
29605	S127627720		APU BLANKET - PLANE 890	244 TERMINAL RD		GREENVILLE	SC	
29605	S127665621		LOCKHEED MARTIN - BLDG 1045 OFFICE	244 TERMINAL RD G		GREENVILLE	SC	
29605	1000270298	110000765057	LOCKHEED MARTIN AIRCRAFT CENTER	244 TERMINAL RD.		GREENVILLE	SC	ICIS, FINDS
29605	2009900377			244 TERMINAL ROAD		GREENVILLE	SC	ERNS
29605	A100205589	1899	LOCKHEED MARTIN AIRCRAFT CENTER	244 TERMINAL ROAD		GREENVILLE	SC	AST
29605	S127617944		LOCKHEED MARTIN AIRCRAFT CENTER; I	TERMINAL RD	**	GREENVILLE	SC	
29605	S128051011		MARILYN WALKER 2	5 TERRAIN DR		GREENVILLE	SC	
29605	S120981994		OLD HOUSE	3 TEXTILE ST	**	GREENVILLE	SC	
29605	S127630360		VACANT HOME	106 THRUSTON ST		GREENVILLE	SC	
29605	S125237424		THE PRESERVE AT LOGAN PARK - THE G	80 THRUSTON ST		GREENVILLE	SC	
29605	S125479159		THE PRESERVE AT LOGAN PARK - THE G	80 THURSTON ST		GREENVILLE	SC	
29605	S127617039		104 TINDAL	104 TINDAL AVE		GREENVILLE	SC	
29605	S119120786		RESIDENTIAL HOME	33 TINDAL AVE		GREENVILLE	SC	
29605	1021508236		FAULKNER ERNEST G	202 TREMONT AVE		GREENVILLE	SC	EDR Historical Auto Stations
29605	1007237104	110017085866	GARDY HANNON	18 TWIN SPRINGS DR		GREENVILLE	SC	FINDS
29605	S127660817		ADAMS OLD CASTLE CONCRETE PLANT	10 TWO NOTCH RD		GREENVILLE	SC	
29605	S111676802		CEMEX/WHITE HORSE	10 TWO NOTCH RD		GREENVILLE	SC	AIRS, NPDES
29605	1018376387	110069265262	ADAMS AN OLDCASTLE COMPANY - GREI	10 TWO NOTCH RD		GREENVILLE	SC	FINDS, TRIS
29605	1007225324	110016964061	PIEDMONT DENTAL CENTER PA	413 VARDRY ST		GREENVILLE	SC	FINDS
29605	S119121987		UNIT 3-B	VARDRY ST	**	GREENVILLE	SC	
29605	S127666489		HICKS RESIDENCE	116 MT VISTA AVE		GREENVILLE	SC	
29605	S127640143		DONALDSON CAREER CENTER	100 VOCATIONAL DR		GREENVILLE	SC	
29605	S127619651		DONALDSON CAREER CENTER	100 VOCATIONAL DR		GREENVILLE	SC	
29605	S127633607		DONALDSON CENTER VOCATIONAL CEN'	100 VOCATIONAL DR		GREENVILLE	SC	
29605	S127633606		DONALDSON CENTER VOCATIONAL CEN'	100 VOCATIONAL DR		GREENVILLE	SC	
29605	S118693133			VOCATIONAL DR	**	GREENVILLE	SC	CDL
29605	1018160255	SCR000780254	NUBAD LLC	900 B W FARIS RD	**	GREENVILLE	SC	RCRA-CESQG
29605	1007234946	110064677470	NUBAD LLC	900 B W FARIS RD		GREENVILLE	SC	FINDS
29605	S119118713		VACANT HOUSE	1 WACCAMAW DR	**	GREENVILLE	SC	
29605	S127617699		LEE MCDANIEL RESIDENCE	10 WACCAMAW AVE		GREENVILLE	SC	
29605	1020658424		76 GOLF WORLD	15 WACCAMAW AVE		GREENVILLE	SC	EDR Historical Auto Stations
29605	S128050644		605 WACCAMAW	605 WACCAMAW AVE		GREENVILLE	SC	
29605	S121477113		BJU PRESS	1430 WADE HAMPTON BLVD		GREENVILLE	SC	
29605	S119121037		THE AIKEN HOUSE	237 WADE HAMPTON BLVD		GREENVILLE	SC	
29605	S127640127		OLD FIRST CHOICE AUTO REPAIR SHOP	6030 WADE HAMPTON BLVD	**	GREENVILLE	SC	
29605	S127640126		FORMER FIRST CHOICE OFFICE BLDG	6030 WADE HAMPTON BLVD	**	GREENVILLE	SC	
29605	S127669954		14 WARNER ST RESIDENCE	14 WARNER ST		GREENVILLE	SC	
29605	S127669490		TURRENTINE RESIDENCE	8 WARREN ST		GREENVILLE	SC	
29605	S119113929		OLD HOUSE	508 WATT'S AVE		GREENVILLE	SC	
29605	S127626113		RESIDENCE	1 WESTBROOK DR		GREENVILLE	SC	
29605	S119121883		RESIDENCE	16 WESTBROOK LN		GREENVILLE	SC	
29605	1012218789	110040509269	PALMETTO FOOD PACKAGING ,LLC	111 WHITE HORSE CT		GREENVILLE	SC	FINDS
29605	1016976281	SCR000778050	AIRGAS USA LLC AIRGAS NATIONAL WEL	1125 WHITE HORESE RD		GREENVILLE	SC	RCRA-NonGen
29605	1011832454		NATIONAL WELDERS SUPPLY COMPANY	1125 WHITE HORSE RD		GREENVILLE	SC	RMP
29605	1018351627	110060240653	AIRGAS USA LLC AIRGAS NATIONAL WEL	1125 WHITE HORSE RD		GREENVILLE	SC	FINDS
29605	1014206698		AIRGAS NATIONAL WELDERS	1125 WHITE HORSE RD		GREENVILLE	SC	RMP
29605	1026698029	110070871640	WHITE HORSE SOLAR A	1128 WHITE HORSE ROAD		GREENVILLE	SC	FINDS
29605	1000311557	110002248862	STONE HEAVY VEHICLE	1137 WHITE HORSE RD		GREENVILLE	SC	RCRA-CESQG, FINDS
29605	1004595116	110001672592	SHERWIN WILLIAMS #2226-EXEMPT	1139 WHITE HORSE ROAD		GREENVILLE	SC	RCRA-NonGen, FINDS
29605	1020290312		BAKERS SHELL CENTER	1200 WHITE HORSE RD		GREENVILLE	SC	EDR Historical Auto Stations
29605	1026103933	110070674460	BAKER TRUCK PARTS	1200 WHITE HORSE RD		GREENVILLE	SC	FINDS
29605	1026030666		BAKER TRUCK PARTS	1200 WHITE HORSE RD		GREENVILLE	SC	
29605	1021564455		E Z FUEL STOP	1210 WHITE HORSE RD		GREENVILLE	SC	EDR Historical Auto Stations
29605	1007247231	110017191331	B F I	1240 WHITE HORSE RD		GREENVILLE	SC	FINDS
29605	2006814973			1300 WHITE HORSE ROAD		GREENVILLE	SC	ERNS
29605	1009404949	110024889771	TORTILLERIA SAN JOSE	131 WHITE HORSE CT		GREENVILLE	SC	FINDS
29605	U003807371	3997	WEST POINT	1321 WHITE HORSE RD		GREENVILLE	SC	GWCI, RCR
29605	U004255919		WEST POINT	1321 WHITE HORSE RD		GREENVILLE	SC	LUST, UST
29605	1015750254	SCR000772285	VARICON LLC	132A WHITE HORSE CT		GREENVILLE	SC	RCRA-NonGen
29605	1016034086	110045561995	VARICON LLC	132A WHITE HORSE CT		GREENVILLE	SC	FINDS
29605	1017788935	SCR000777813	STEEL HEDDLE REEDS LLC	133 WHITE HORSE COURT		GREENVILLE	SC	RCRA-NonGen
29605	1017382980	110062696961	STEEL HEDDLE REEDS LLC	133 WHITE HORSE COURT		GREENVILLE	SC	FINDS
29605	1007240642	110017122870	GANTT FIRE DEPARTMENT	1331 WHITE HORSE RD		GREENVILLE	SC	FINDS
29605	1014346986		CHEMCO INTL INC	1427 WHITE HORSE RD		GREENVILLE	SC	SSTS

EDR ZIP Code Scan Report

ZIP	EDR-ID	Facility ID	Name	Address	Map/Dir/Dist	City	State	Databases
29605	1009304225		CHEMCO INTL INC.	1427 WHITE HORSE RD		GREENVILLE	SC	SSTS
29605	1012004435		CHEMCO INTL INC.	1427 WHITE HORSE RD		GREENVILLE	SC	FINDS
29605	U004017483	110038230795	1618 WHITE HORSE RD	1618 WHITE HORSE RD		GREENVILLE	SC	LUST, UST
29605	1022121183	13210	SPINX COMPANY INC	1618 WHITE HORSE RD		GREENVILLE	SC	EDR Historical Auto Stations
29605	1020316839		DAVIS LARRY D	1623 WHITE HORSE ROAD		GREENVILLE	SC	EDR Historical Auto Stations
29605	1000425418	110002249139	REGULATORY COMPLIANCE SERVICES	1625 WHITE HORSE RD		GREENVILLE	SC	RCRA-NonGen, FINDS
29605	1020633487		RACEWAY 6745	1631 WHITE HORSE RD		GREENVILLE	SC	EDR Historical Auto Stations
29605	U003626214	17395	MCDONALD'S - PARTIAL DEMOLITION	1706 WHITE HORSE RD		GREENVILLE	SC	UST
29605	U003524348	13183	PLOTT MANUFACTURING FACILITY	1721 WHITE HORSE RD		GREENVILLE	SC	LUST, UST
29605	1000875816	110002249399	PRETTL ELECTRIC CORP	1721 WHITE HORSE RD		GREENVILLE	SC	RCRA-CESQG, FINDS
29605	S127664138		VACANT HOUSE	1743 WHITE HORSE RD		GREENVILLE	SC	
29605	S127664140		VACANT APARTMENT	1743 WHITE HORSE RD		GREENVILLE	SC	
29605	1022190163		25 AUTOMOTIVE	340 WHITE HORSE RD		GREENVILLE	SC	EDR Historical Auto Stations
29605	1007259840	110017329167	NEW CAROLINA CONSTRUCTION CO	346 WHITE HORSE RD		GREENVILLE	SC	FINDS
29605	1020627622		SPINX OIL CO INC	346 WHITE HORSE ROAD		GREENVILLE	SC	EDR Historical Auto Stations
29605	1020801556		STANDARD OIL COMPANY	353 WHITE HORSE RD		GREENVILLE	SC	EDR Historical Auto Stations
29605	S125238041		COMMERCIAL	3803 WHITE HORSE RD		GREENVILLE	SC	
29605	S127140103		INTERSTATE-WHITEHORSE ROAD	540 WHITE HORSE RD		GREENVILLE	SC	BROWNFIELDS, VCP, ALLSITES, SHWS
29605	1005602679	110001675367	TKS COATINGS & SANDBLASTINGS-CLOS	603 WHITE HORSE RD		GREENVILLE	SC	FINDS
29605	1021091362		MOORES AMOCO SERVICE	6217 WHITE HORSE ROAD		GREENVILLE	SC	EDR Historical Auto Stations
29605	1021918695		WYNNS SERVICE STATION	E/S WHITE HORSE RD	**	GREENVILLE	SC	EDR Historical Auto Stations
29605	1021316311		WYNNS SERVICE STATION	E/S WHITE HORSE RD	**	GREENVILLE	SC	EDR Historical Auto Stations
29605	1007230021	110017012472	GRACELAND CEMETERY	WHITE HORSE RD	**	GREENVILLE	SC	FINDS
29605	1020347830		WHITE HORSE TEXACO SERVICE STN	WHITE HORSE RD	**	GREENVILLE	SC	EDR Historical Auto Stations
29605	1021225781		FREEMAN & CHEEK GARAGE	WHITE HORSE RD	**	GREENVILLE	SC	EDR Historical Auto Stations
29605	U003603688	4337	CHRISTOPHER TRUCK SALES INC	WHITE HORSE RD AT I-85		GREENVILLE	SC	LUST, UST
29605	1020203201		COLONIAL OIL INDUSTRIES INC	WHITE HORSE ROAD	**	GREENVILLE	SC	EDR Historical Auto Stations
29605	U004124165		PENSKE TRUCK LEASING	1116 WHITEHORSE RD		GREENVILLE	SC	UST
29605	1005789984	110002248844	SPRING SERVICE AND ALIGNMENT	1215 WHITEHORSE ROAD		GREENVILLE	SC	FINDS
29605	1000835586	SCD987596665	SPRING SVC & ALIGNMENT	1217 WHITEHORSE RD		GREENVILLE	SC	RCRA-CESQG
29605	1009805631	SC0000000407	CRG RECYCLING	1300 WHITEHORSE ROAD OFF 1-85		GREENVILLE	SC	CERCLIS, PRP
29605	1009650632	110027307965	CRG RECYCLING	1300 WHITEHORSE ROAD OFF 1-85		GREENVILLE	SC	FINDS
29605	1005790338	110002235475	GANTT FIRE SEWER & POLICE DISTRICT	1331 WHITEHORSE RD		GREENVILLE	SC	FINDS
29605	S126293081		SPINX STATION #138	1519 WHITEHORSE RD		GREENVILLE	SC	
29605	1000127201	110004937579	G & P TRUCKING COMPANY	1727 WHITEHORSE ROAD		GREENVILLE	SC	RCRA-NonGen, FINDS
29605	1020489607		BAKER INC	61200 WHITEHORSE ROAD	**	GREENVILLE	SC	EDR Historical Auto Stations
29605	1016240508	110007834362	SIEMPELKAMP	WHITEHORSE & OLD GROVE ROAD	**	GREENVILLE	SC	FINDS
29605	1000302275	SCD982117509	SIEMPELKAMP	WHITEHORSE & OLD GROVE ROAD		GREENVILLE	SC	RCRA-NonGen
29605	1016119084	110002195339	CHRISTOPHER TRUCK SALES INCORPOR	WHITEHORSE RD AT I 85		GREENVILLE	SC	FINDS
29605	1004595014	110002472994	KARASTAN BIGELOW PILOT PLANT	WHITEHORSE ROAD & INTERSTATE 85		GREENVILLE	SC	FINDS
29605	1007238302	110017098353	FLOYD & BEASLEY TRANS CO INC	WHITEHOUSE RD	**	GREENVILLE	SC	FINDS
29605	1001225629	110002249460	PALMETTO LOOM REED CO	208 WHITMIRE DR		GREENVILLE	SC	RCRA-CESQG, FINDS
29605	1020229553		SPINX COMPANY INC	1519 WHT HRS RD 138	**	GREENVILLE	SC	EDR Historical Auto Stations
29605	S127625895		SULLIVAN CENTER	206 WILKINS ST		GREENVILLE	SC	
29605	S127626384		SULLIVAN CENTER	206 WILKINS ST		GREENVILLE	SC	
29605	S125479262		RESIDENCE #1	317 WILKINS ST		GREENVILLE	SC	
29605	S125479263		RESIDENCE #2	317 WILKINS ST		GREENVILLE	SC	
29605	S125479148		BUILDING 3	317 WILKINS ST		GREENVILLE	SC	
29605	S125479146		BUILDING 1	317 WILKINS ST		GREENVILLE	SC	
29605	S125479147		BUILDING 2	317 WILKINS ST		GREENVILLE	SC	
29605	S125479264		RESIDENCE #3	317 WILKINS ST		GREENVILLE	SC	
29605	S119122174		COLDWELL BANKER CAINE BUILDING	111 WILLIAMS ST		GREENVILLE	SC	
29605	S119116679		RESIDENCE	24 WILTON ST		GREENVILLE	SC	
29605	1007258594	110017316322	EARLE ENTERPRISES INC	113 WMINSTER DR	**	GREENVILLE	SC	FINDS
29605	S127022747		10 WOODFIN	10 WOODFIN AVE		GREENVILLE	SC	
29605	S127560015		20 WOODMEADE WAY	20 WOODMEADE WAY		GREENVILLE	SC	CDL

EDR ZIP Code Scan Report

ZIP	EDR-ID	Facility ID	Name	Address	Map/Dir/Dist	City	State	Databases
29605	S119119651		SHED ON THE BACK OF BUILDING	320 WOODRUFF RD		GREENVILLE	SC	
29605	S119119650		OLD VACANT BUILDING	320 WOODRUFF RD		GREENVILLE	SC	
29605	S119120579		BURNS RESIDENCE	26 WOODVALE AVE		GREENVILLE	SC	
29605	S119119817		HER HOUSE	89 WOODVALE AVE		GREENVILLE	SC	
29605	2012109140		135 FedEx Way	135 FedEx Way		Greenville	SC	HMIRS
29605	2012102777		135 FedEx Way	135 FedEx Way		Greenville	SC	HMIRS
29605	2012102667		135 Fedex Way	135 Fedex Way		GREENVILLE	SC	HMIRS
29605	2012106602		135 fedex way	135 fedex way		Greenville	SC	HMIRS
29605	2012109531		135 fedex way	135 fedex way		Greenville	SC	HMIRS
29605	2012106391		135 fedex way	135 fedex way		Greenville	SC	HMIRS
29605	2012110998		135 fedex way	135 fedex way		GREENVILLE	SC	HMIRS
29605	2012106698		135 fedex way	135 fedex way		Greenville	SC	HMIRS
29611	1025703307		R S BERRY PROSPECT			GREENVILLE	SC	
29611	1021357648		TRAVELERS GAS CO INC		**	GREENVILLE	SC	EDR Historical Auto Stations
29611	1025659005		GREENVILLE MINE			GREENVILLE	SC	
29611	1022877081		PIEDMONT PLANT		**	GREENVILLE	SC	
29611	U007232397	110017037008	OVERHEAD DOOR INC	10 P & N DR		GREENVILLE	SC	FINDS
29611	U004017980	16530	OVERHEAD DOOR INC	10 P & N DR		GREENVILLE	SC	LUST, UST
29611	1020898933		STEGALLALL 76	RT 1	**	GREENVILLE	SC	EDR Historical Auto Stations
29611	1026600839		HALLS BATTERY SALES	RT. 11 SINGING PINE	**	GREENVILLE	SC	PRP
29611	1021622347		STEGALLS TRANSM SPECIALISTS	HWY 123	**	GREENVILLE	SC	EDR Historical Auto Stations
29611	1022153647		STEGALLS GARAGE & TRANSM SV	HWY 123A	**	GREENVILLE	SC	EDR Historical Auto Stations
29611	1000575843	110002330692	COUNTY WIDE BODY WORKS	680 HIGHWAY 124		GREENVILLE	SC	RCRA-CESQG, FINDS
29611	1007226405	110016975399	SOUTHERN BELL	HWY 124	**	GREENVILLE	SC	FINDS
29611	U003525309	11069	SOUTHERN BELL	HWY 124	**	GREENVILLE	SC	LUST, UST
29611	U003624595	3762	BERRYS MILL SECTION SHED	SC 14	**	GREER	SC	LUST, UST
29611	1007239741	110017113309	BERRYS MILL SECTION SHED	SC 14	**	GREER	SC	FINDS
29611	S127652999		MALL BUILDING	3436 HWY 153	**	POWDERSVILLE	SC	
29611	S106704456		CHOI'S CLEANERS	3436 HWY 153	**	GREENVILLE	SC	DRYCLEANERS, SHWS
29611	1019953882		CHOIS CLEANERS	3502 HIGHWAY 153		GREENVILLE	SC	EDR Historical Cleaners
29611	U004018914	463	7 ELEVEN #36855	3600 HWY 153		GREENVILLE	SC	LUST, UST
29611	1007237737	110017092625	HICKORY POINT 153 AMOCO 11	3600 HWY 153		GREENVILLE	SC	FINDS
29611	S119112204		GARAGE 2	3705 HWY 153		POWDERSVILLE	SC	
29611	S119112200		HOUSE 1	3705 HWY 153		POWDERSVILLE	SC	
29611	S119112201		GARAGE 1	3705 HWY 153		POWDERSVILLE	SC	
29611	2018013924		415 HWY 183	415 HWY 183		PIEDMONT	SC	HMIRS
29611	U001538341	4568	HANDEE MART FOOD STORES INC	7700 HWY 25 S		PIEDMONT	SC	GWCI
29611	U004291413		HANDEE MART FOOD STORES INC	7700 HWY 25 S		PIEDMONT	SC	LUST, UST
29611	U003796555	18730	UST - UNKNOWN 18730	US 25 AT WHITE CIR		GREENVILLE	SC	GWCI, LUST, UST
29611	1007235897	110017073343	UST - UNKNOWN 18730	US 25 AT WHITE CIR		GREENVILLE	SC	FINDS
29611	1007231232	110017025057	MUNFORD INC	HWY 253 & HOYT ST		GREENVILLE	SC	FINDS
29611	U004019796	9633	MUNFORD INC	HWY 253 & HOYT ST		GREENVILLE	SC	GWCI, LUST, UST
29611	1016185159	110002250162	GENERAL PAINTING CO INCORPORATED	# 3 N TEXAS AVE		GREENVILLE	SC	FINDS
29611	1016118760	110002251045	BOOTH ELECTROSYSTEMS INCORPORAT	# 30 BY PASS 25 N		GREENVILLE	SC	ICIS, FINDS
29611	S119014968		NORTH GREENVILLE SECTION SHE	SC 414		TRAVELERS RES	SC	RCR
29611	1007239742	110017113318	NORTH GREENVILLE SECTION SHED	SC 414	**	TRAVELERS REST	SC	FINDS
29611	U003624592	3761	NORTH GREENVILLE SECTION SHED	SC 414	**	TRAVELERS REST	SC	GWCI, LUST, UST
29611	1024008585	110070117638	FORMER WOODSIDE MILL PROPERTY	NORTH 6TH STREET		GREENVILLE	SC	US BROWNFIELDS, FINDS
29611	S127622283		RESIDENTIAL STRUCTURE	#60 7TH ST WOODSIDE		GREENVILLE	SC	
29611	S127627994		OLD HOUSE	80 E 7TH ST		GREENVILLE	SC	
29611	1016117478	110007222754	ZUPAN&SMITH:POWDERVILLE	RT 8 & HWY 81	**	POWDERSVILLE	SC	FINDS
29611	1004780254	SCD982112906	TANGLEWOOD MIDDLE SCHOOL	RT 8 OLD EASLEY BRIDGE RD	**	GREENVILLE	SC	RCRA-CESQG
29611	1000188316	SCD981751274	POWDERSVILLE CLEANERS INC	RT 8 POWERSVILLE CENTRE		GREENVILLE	SC	RCRA-NonGen
29611	1016240424	110007832998	POWDERSVILLE CLEANERS INC	RT 8 POWERSVILLE CENTRE	**	GREENVILLE	SC	FINDS
29611	1007226547	110016976842	AMERICAN EQUIPMENT CO	HWY 81 & WASHINGTON AVE		GREENVILLE	SC	FINDS
29611	1006799555	110013700691	SOUTH CAROLINA DEPARTMENT OF TRA	INTERSTATE 85 (FAIRPLAY WELCOME CE		GREENVILLE	SC	ICIS, FINDS
29611	S127624817		ABANDONED RESIDENCE	81 E 8TH ST		GREENVILLE	SC	
29611	S123164039		BRANDON MILLS	107 ABNEY ST		GREENVILLE	SC	
29611	S128542023		OAK CREST BAPTIST CHURCH	1 ALABAMA AVENUE		GREENVILLE	SC	
29611	S113669129			12 ALICE ST		GREENVILLE	SC	CDL
29611	S125920468		RESIDENCE	5 ALPINE WAY		GREENVILLE	SC	
29611	U003993989	10676	CORNER MART 16	11201 ANDERSON RD		GREENVILLE	SC	LUST, UST
29611	1007231370	110017026476	SHELL CORNER MART 16	11201 ANDERSON RD HWY 153 & 81	**	GREENVILLE	SC	FINDS
29611	1021427899		STEPHENS EXXON	11400 ANDERSON RD		GREENVILLE	SC	EDR Historical Auto Stations
29611	1016144994	110055474124	WALMART SUPERCENTER 3192	11410 ANDERSON RD		POWDERSVILLE	SC	RCRAInfo-SQG, FINDS
29611	1018292436		HARDAWAY CONCRETE UPSTATE INC PC	11519 ANDERSON RD		GREENVILLE	SC	ICIS

EDR ZIP Code Scan Report

ZIP	EDR-ID	Facility ID	Name	Address	Map/Dir/Dist	City	State	Databases
29611	1026886018		HARDAWAY CONCRETE	11519 ANDERSON ROAD		POWDERSVILLE	SC	
29611	1026968454	110061746838	HARDAWAY CONCRETE COMPANY - POW	11519 ANDERSON ROAD		POWDERSVILLE	SC	FINDS
29611	1007225226	110016963044	EASTERN CARRIERS INC	1805 ANDERSON RD		GREENVILLE	SC	FINDS
29611	1005790486	110002230773	ANDERSON ROAD ALIGNMENT	2515 ANDERSON RD		GREENVILLE	SC	FINDS
29611	S120981965		OLD BIG LOTS	2600 ANDERSON RD		GREENVILLE	SC	
29611	1026426254	110070756530	SUNLAND DISTRIBUTION INC	2605 ANDERSON RD		GREENVILLE	SC	FINDS
29611	1000992016	SCR000000372	SUNLAND DISTRIBUTION INC	2605 ANDERSON RD		GREENVILLE	SC	RCRA-CESQG
29611	1007257034	110017299751	SCOTT A RHODEN DMD	2618 ANDERSON RD		GREENVILLE	SC	FINDS
29611	1007257499	110017304736	MILLS CHIROPRACTIC GROUP	2622 ANDERSON RD		GREENVILLE	SC	FINDS
29611	1019975888		DRY CLEAN 175 DRY CLEAN O	2711 ANDERSON RD		GREENVILLE	SC	EDR Historical Cleaners
29611	S127469515		MCDONALD'S	2716 ANDERSON RD		GREENVILLE	SC	
29611	S113669376			2745 ANDERSON RD		GREENVILLE	SC	CDL
29611	1021209119		INGLE CHRIS TRANSMISSIONS	2901A ANDERSON RD	1, WNW, 1/8 - 1/4	GREENVILLE	SC	EDR Historical Auto Stations
29611	S127560151			3009 ANDERSON RD		GREENVILLE	SC	CDL
29611	S109694625		VIRGINIA-CAROLINA CHEMICAL COMPAN	ANDERSON RD AND SOMERSET ST		GREENVILLE	SC	ALLSITES, SHWS
29611	S117884599			213 APPALOOSA DR		GREENVILLE	SC	CDL
29611	1020457620		SERVICE TOWN INC	I-85 AT WOODRUFF ROAD	**	GREENVILLE	SC	EDR Historical Auto Stations
29611	S113669484			411 WEST AVE		GREENVILLE	SC	CDL
29611	S119117634		RESIDENCE	922 2ND AVE		GREENVILLE	SC	
29611	1005490787	110007184634	SOUTHERN WAREHOUSE ASSOCIATES	BATES & KERNS AVENUE		GREENVILLE	SC	FINDS
29611	S120982282		RESIDENTIAL HOME	10 BEECHWOOD AVE		GREENVILLE	SC	
29611	S125237782		RESIDENCE	1114 BENNETT ST		GREENVILLE	SC	
29611	S127645439		BEREA HIGH SCHOOL (BUILDING 300)	515 BEREA DR		GREENVILLE	SC	
29611	S127645430		BEREA HIGH SCHOOL 1 STORY BRICK BL	515 BEREA DR		GREENVILLE	SC	
29611	S127645429		BEREA HIGH SCHOOL CAFETERIA BLDG	515 BEREA DR		GREENVILLE	SC	
29611	S127670979		BEREA HIGH SCHOOL	515 BEREA DR		GREENVILLE	SC	
29611	S127641554		BEREA HIGH SCHOOL - FOOTBALL FIELD	515 BEREA DR		GREENVILLE	SC	
29611	S127645431		BEREA HIGH SCHOOL 100 WING	515 BEREA DR		GREENVILLE	SC	
29611	S127645432		BEREA HIGH SCHOOL 300 WING	515 BEREA DR		GREENVILLE	SC	
29611	S127645428		BEREA HIGH SCHOOL BOILER BLDG	515 BEREA DR		GREENVILLE	SC	
29611	S127645433		BEREA HIGH SCHOOL MEDIA CENTER	515 BEREA DR		GREENVILLE	SC	
29611	S127671013		BEREA HIGH SCHOOL GYM-COACH'S OFF	515 BEREA DR		GREENVILLE	SC	
29611	S127645425		BEREA HIGH SCHOOL COMMONS BLDG	515 BEREA DR		GREENVILLE	SC	
29611	S127645426		BEREA HIGH SCHOOL GYMNASIUM BLDG	515 BEREA DR		GREENVILLE	SC	
29611	S127645424		BEREA HIGH SCHOOL 200 WING	515 BEREA DR		GREENVILLE	SC	
29611	S127645115		BEREA HIGH SCHOOL AUDITORIUM	515 BEREA DR		GREENVILLE	SC	
29611	S127645441		BEREA HIGH SCHOOL (BUILDING 100)	515 BEREA DR		GREENVILLE	SC	
29611	S127645362		BEREA HIGH SCHOOL	515 BEREA DR		GREENVILLE	SC	
29611	S127645440		BEREA HIGH SCHOOL (BUILDING 200)	515 BEREA DR		GREENVILLE	SC	
29611	S127641759		BEREA HIGH SCHOOL FOOTBALL HALF-T	515 BEREA DR		GREENVILLE	SC	
29611	S127641553		BEREA HIGH SCHOOL - BASEBALL FIELD	515 BEREA DR		GREENVILLE	SC	
29611	S127645118		BEREA HIGH SCHOOL AUDITORIUM	515 BEREA DR		GREENVILLE	SC	
29611	S127645442		BEREA HIGH SCHOOL	515 BEREA DR		GREENVILLE	SC	
29611	S127645427		BEREA HIGH SCHOOL SHOP BLDG	515 BEREA DR		GREENVILLE	SC	
29611	S127645434		BEREA HIGH SCHOOL MAIN OFFICE	515 BEREA DR		GREENVILLE	SC	
29611	S127641758		BEREA HIGH SCHOOL FOOTBALL FIELD C	515 BEREA DR		GREENVILLE	SC	
29611	1004780077	110002251214	BEREA HIGH SCHOOL	515 BEREA DRIVE		GREENVILLE	SC	RCRA-CESQG, FINDS
29611	1018770803		MARVEL DRY CLEANERS	BEREA PLAZA SHOPPING CTR	**	GREENVILLE	SC	EDR Historical Cleaners
29611	1020036033		MARVEL DRY CLEANERS	BEREA PLAZA SHPG CT	**	GREENVILLE	SC	EDR Historical Cleaners
29611	1018160296	110066986060	MASTER POWER TRANSMISSION	400 BERNIE ST		GREENVILLE	SC	RCRA-CESQG, FINDS
29611	S126294329		417 BIRNIE STREET RESIDENCE	411 BIRNIE STREET		GREENVILLE	SC	
29611	S126294311		411 BIRNIE STREET	411 BIRNIE STREET		GREENVILLE	SC	
29611	S127021746		415 BIRNIE ST., RESIDENTIAL GREENVILL	415 BIRNIE		GREENVILLE	SC	
29611	S126294396		415 BIRNIE STREET RESIDENCE	415 BIRNIE STREET		GREENVILLE	SC	
29611	S127021747		417 BIRNIE ST., RESIDENTIAL	417 BIRNIE ST.		GREENVILLE	SC	
29611	S120983847		VACANT HOME	604 BIRNIE ST		GREENVILLE	SC	
29611	S127669673		COLLINS & AIKMAN PARKER PLANT	199 BLACK HAWK RD	**	GREENVILLE	SC	
29611	S127633540		PARKER PLANT	199 BLACK HAWK RD	**	GREENVILLE	SC	
29611	S127670230		COLLINS AIKMAN	199 BLACK HAWK RD	**	GREENVILLE	SC	
29611	1023537809	110069453095	TOSOH SPECIALTY CHEMICALS USA, INC	255 BLACK HAWK RD		GREENVILLE	SC	FINDS
29611	1016304024	110013361281	SUNLAND DISTRIBUTION COMMODITY W/	299 BLACK HAWK RD		GREENVILLE	SC	FINDS
29611	1014908548	110043785133	BLACKBERRY VALLEY LANDFILL TRANSF	409 BLACKBERRY VALLEY ROAD		GREENVILLE	SC	FINDS
29611	S109515908		BLACKBERRY VALLEY LANDFILL	BLACKBERRY VALLEY RD		GREENVILLE	SC	UIC
29611	1016278619	110009311100	BLACKBERRY VALLEY DRUM SITE	BLACKBERRY VALLEY ROAD	**	GREENVILLE	SC	FINDS
29611	1001475610	SCSFN0406921	BLACKBERRY VALLEY DRUM SITE	BLACKBERRY VALLEY ROAD		GREENVILLE	SC	CERCLIS, SHWS
29611	A100200418	1767	COLLINS & AIKMAN	199 BLACKHAWK DR.		GREENVILLE	SC	AST
29611	S127649422		IAC AUTOMOTIVE INTERIOR SYSTEMS OI	199 BLACKHAWK RD	**	GREENVILLE	SC	
29611	S127638005		COLLINS & AIKMAN, 199 BLACKHAWK RD,	199 BLACKHAWK RD	**	GREENVILLE	SC	
29611	S127649895		IAC AUTOMOTIVE INTERIOR SYSTEMS - C	199 BLACKHAWK RD	**	GREENVILLE	SC	

EDR ZIP Code Scan Report

ZIP	EDR-ID	Facility ID	Name	Address	Map/Dir/Dist	City	State	Databases
29611	1000102786	SCD000822221	COLLINS & AIKMAN/GREENVILLE	199 BLACKHAWK RD		GREENVILLE	SC	ICIS, RCRA-CESQG
29611	S118178004		JPS AUTOMOTIVE L.P./PARKER PLT	199 BLACKHAWK RD	**	GREENVILLE	SC	NPDES
29611	S127639752		COLLINS & AIKMAN- BAY 6	199 BLACKHAWK RD	**	GREENVILLE	SC	
29611	S127649894		IAC AUTOMOTIVE INTERIOR SYSTEMS - C	199 BLACKHAWK RD	**	GREENVILLE	SC	
29611	S127649806		IAC AUTOMOTIVE INTERIOR SYSTEMS	199 BLACKHAWK RD	**	GREENVILLE	SC	
29611	1006811455	110064274912	SUNLAND DISTRIBUTION INC	255 BLACKHAWK RD		GREENVILLE	SC	FINDS, RCRAInfo-LQG
29611	S120981637		VACANT CONCRETE BUILDING WAREHO	299 BLACKHAWK RD		GREENVILLE	SC	
29611	S120981636		WAREHOUSE 2	299 BLACKHAWK RD		GREENVILLE	SC	
29611	S120981638		VACANT CONCRETE BUILDING OFFICE 1	299 BLACKHAWK RD		GREENVILLE	SC	
29611	S120981639		VACANT CONCRETE BUILDING OFFICE 2	299 BLACKHAWK RD		GREENVILLE	SC	
29611	S128542504		1601 W. BLUE RIDGE DRIVE-RESIDENCE	1601 W. BLUE RIDGE DRIVE		GREENVILLE	SC	
29611	S128541760		RESIDENCE-1601 WEST BLUE RIDGE DR.	1601 WEST BLUE RIDGE DRIVE		GREENVILLE	SC	
29611	1018160375	110066986872	FAMILY DOLLAR 8954	1605 W BLUE RIDGE DR		GREENVILLE	SC	RCRA-CESQG, FINDS
29611	1020634546		REI INC	1609 W BLUE RIDGE DR		GREENVILLE	SC	EDR Historical Auto Stations
29611	S127632976		WESTSIDE AQUATIC CENTER	2700 W BLUE RIDGE DR		GREENVILLE	SC	
29611	S127655049		WESTSIDE AQUATIC CENTER	2700 W BLUE RIDGE DR		GREENVILLE	SC	
29611	1016037058	110070738139	CVS PHARMACY 3886	3218 W BLUE RIDGE DR		GREENVILLE	SC	FINDS
29611	1000172557	110002249193	QUICK AS A WINK	3402 W BLUE RIDGE DR		GREENVILLE	SC	RCRA-NonGen, FINDS
29611	S105621604		DRYCLEAN USA OF SC INC	3402 W BLUE RIDGE DR		GREENVILLE	SC	DRYCLEANERS, SHWS
29611	1007234467	110017058440	CONVENIENCE & PETROLEUM MARKETIN	3598 W BLUE RIDGE DR		GREENVILLE	SC	FINDS
29611	1020826253		PUMPERS PREMIUM STORE INC	3598 W BLUE RIDGE DR		GREENVILLE	SC	EDR Historical Auto Stations
29611	1007245426	110017172815	SPINX 18	W BLUE RIDGE DR	**	GREENVILLE	SC	FINDS
29611	S118491503			W BLUE RIDGE DR & WHITE HORSE RD		GREENVILLE	SC	CDL
29611	S127623040		SIZEMORE COURT APTS - BLGS #1 UNITS	28 BOB ST		GREENVILLE	SC	
29611	S127623042		SIZEMORE COURT APTS - BLDG #2 UNITS	28 BOB ST		GREENVILLE	SC	
29611	S121477231		RESIDENCE BUILDING 2	1530 BOILING SPRINGS RD		BOILING SPRINGS	SC	
29611	S126293322		RESIDENTIAL STRUCTURE BOOKER	607 BOOKER ST		ANDERSON	SC	
29611	1026576124		BURLINGTON INDUSTRIES, INC.	PO BOX 3846	**	GREENVILLE	SC	PRP
29611	S127663230		HOUSE	5 BRADLEY ST		GREENVILLE	SC	
29611	1007224594	110016956560	CITY VIEW WELL DRILLING	10 BRAMLETT RD		GREENVILLE	SC	FINDS
29611	S127021307		SOUTHERN WEAVING COMPANY	1005 BRAMLETT RD		GREENVILLE	SC	AIRS
29611	A100200318	1647	SOUTHERN WEAVING CO.	1005 WEST BRAMLETT RD		GREENVILLE	SC	AST
29611	S127626566		RESIDENCE	1306 W BRAMLETT RD		GREENVILLE	SC	
29611	1007240266	110017118938	WILLIAMS TIRE DISPOSAL	1310 W BRAMLETT RD		GREENVILLE	SC	FINDS
29611	S127668971		RESIDENCE	1407 W BRAMLETT RD		GREENVILLE	SC	
29611	S120982246		RESIDENCE	1409 W BRAMLETT RD		GREENVILLE	SC	
29611	S126293715		RESIDENTIAL BUILDING 612 E BRAMLETT	612 E BRAMLETT ST		GREENVILLE	SC	
29611	S126293281		612 EAST BRAMLETT RD. GREENVILLE, S	612 E. BRAMLETT RD.		GREENVILLE	SC	
29611	S123164057		COMMERCIAL STRUCTURE - BLOCK SEC	810 W BRAMLETT RD		GREENVILLE	SC	
29611	1004594354	SCD055189955	SOUTHERN WEAVING CO	BRAMLETTE RD CITY VIEW		GREENVILLE	SC	RCRA-CESQG
29611	S120981096		HOUSE	3 BRYANT ST		GREENVILLE	SC	
29611	S127620074		ABANDONED RESIDENCE	530 1/2 BUFFORD ST	**	GAFFNEY	SC	
29611	S119113148		OLD HOUSE	38 BURDETT ST	**	GREENVILLE	SC	
29611	S119121986		HOUSE	38 BURDETT ST	**	GREENVILLE	SC	
29611	U004254689		TRAVELERS GAS 2	3601 CALHOUN MEMORIAL HWY		EASLEY	SC	LUST, UST
29611	U004255127		JALARAM 2 INC	3601 CALHOUN MEMORIAL HWY		GREENVILLE	SC	UST
29611	1007235189	110017065995	123 Q MART	3601 CALHOUN MEMORIAL HWY		GREENVILLE	SC	FINDS
29611	1020923257		MISTER DS QUICK STOP	3601 CALHOUN MEMORIAL HWY		GREENVILLE	SC	EDR Historical Auto Stations
29611	1001489882	110002195142	GREG PORTERS BODY SHOP	3630 CALHOUN MEMORIAL HWY		GREENVILLE	SC	RCRA-CESQG, FINDS
29611	S127641549		RETAIL STORE	410 CALHOUN ST		GREENVILLE	SC	
29611	S127620422		COMMERCIAL BLDG	410 CALHOUN ST		GREENVILLE	SC	
29611	1020653670		CAINS TRANSMISSIONS	7 CARLTON AVE		GREENVILLE	SC	EDR Historical Auto Stations
29611	S123162706		PUMP STATION 1	99 CARPIN DR		GREENVILLE	SC	
29611	1020854686		CEDAR LANE EXXON	1 CEDAR LANE ROAD		GREENVILLE	SC	EDR Historical Auto Stations
29611	1007833380	110019973698	BARRINGTON PARK	1201 CEDAR LN RD		GREENVILLE	SC	FINDS
29611	1019937865		BEREA CLEANERS & LAUNDRY	1324 CEDAR LANE RD		GREENVILLE	SC	EDR Historical Cleaners
29611	1020944470		PIEDMONT PETROLEUM CORP	1487 CEDAR LANE RD		GREENVILLE	SC	EDR Historical Auto Stations
29611	1019937866		BEREA CLEANERS & LAUNDRY	1918 CEDAR LANE RD		GREENVILLE	SC	EDR Historical Cleaners
29611	S126294103		SWAMP RABBIT CAFE	205 CEDAR LANE RD		GREENVILLE	SC	
29611	1021500973		VALUE STATION	301 CEDAR LANE RD		GREENVILLE	SC	EDR Historical Auto Stations
29611	1020107418		TOWN & COUNTRY LAUNDRY & CLRS*	34 CEDAR LANE ROAD		GREENVILLE	SC	EDR Historical Cleaners
29611	1018851054		MILLIKEN CLEANERS & LAUNDRY	401 CEDAR LANE RD		GREENVILLE	SC	EDR Historical Cleaners
29611	1020342647		TIMCOS TRANSMISSION	502 CEDAR LANE RD		GREENVILLE	SC	EDR Historical Auto Stations

EDR ZIP Code Scan Report

ZIP	EDR-ID	Facility ID	Name	Address	Map/Dir/Dist	City	State	Databases
29611	S125920216		CONDEMNED BUILDINGS	502 CEDAR LN RD	**	GREENVILLE	SC	
29611	S125920215		CONDEMNED BUILDINGS	512 CEDAR LN RD	**	GREENVILLE	SC	
29611	1007228127	110016992940	FORMER SOUTHERN AUTOMOTIVE	518 CEDAR LN RD		GREENVILLE	SC	FINDS
29611	1020174569		GOSNELL EARL SERVICE STATION	519 CEDAR LANE RD		GREENVILLE	SC	EDR Historical Auto Stations
29611	1018881735		SUPERIOR CLEANERS	603 CEDAR LANE ROAD		GREENVILLE	SC	EDR Historical Cleaners
29611	1020457538		SPEEDWAY	701 CEDAR LANE RD		GREENVILLE	SC	EDR Historical Auto Stations
29611	1019933546		B & R CLEANERS INC	801 CEDAR LANE RD		GREENVILLE	SC	EDR Historical Cleaners
29611	U004291389		TODDS INC	918 CEDAR LN RD	**	GREENVILLE	SC	LUST, UST
29611	1020121992		WISCONSIN-CAROLINA CLEANERS*	CEDAR LANE ROAD	**	GREENVILLE	SC	EDR Historical Cleaners
29611	S123162937		PIEDMONT NATURAL GAS	308 COLD RD	**	GREENVILLE	SC	
29611	S126293514		MIGUEL RESIDENCE	115 COLONIAL AVE		GREENVILLE	SC	
29611	A100267474	792	PIPER ROOFING	209 COMMERCE ROAD		GREENVILLE	SC	AST
29611	1023686529	110070083490	MARITEC - METPRO CORPORATION	215 COMMERCE RD		GREENVILLE	SC	FINDS
29611	1007225383	110016964695	BUDWEISER OF GREENVILLE INC	297 COMMERCE RD		GREENVILLE	SC	FINDS
29611	1000172752	SCD044938421	BLACK HAWK CORP	COMMODITY ST		GREENVILLE	SC	RCRA-NonGen
29611	1016240296	110007830785	BLACK HAWK CORP	COMMODITY ST		GREENVILLE	SC	FINDS
29611	1025802908	SCN000407298	LAKE CONESTEE	CONESTEE ROAD	**	GREENVILLE	SC	CERCLIS
29611	1025992085	110071100401	LAKE CONESTEE	CONESTEE ROAD	**	GREENVILLE	SC	FINDS
29611	1016300871	110012192313	SCDOT US 25 RIGHT OF WAY	SE CORNER US25 & SC124	**	GREENVILLE	SC	FINDS
29611	1004781303	SCR000762112	SCDOT US 25 RIGHT OF WAY	SE CORNER US25 & SC124	**	GREENVILLE	SC	RCRA-NonGen
29611	S123162852		PIEDMONT NATURAL GAS	25 CRESTONE DR		GREENVILLE	SC	
29611	S127559848			110 CURRENT DR		GREENVILLE	SC	CDL
29611	1007241489	110017131682	JCR SC INC	DBA 123 Q MART	**	GREENVILLE	SC	FINDS
29611	1007257495	110017304692	GAM-X MOBILE X-RAY	113 DEBORAH LN		GREENVILLE	SC	FINDS
29611	S127021729		GREENVILLE FLOOD PLAIN	38 DORSEY BLVD		GREENVILLE	SC	
29611	S127022253		38 DORSEY BOULEVARD RESIDENCE	38 DORSEY BOULEVARD		GREENVILLE	SC	
29611	1021999019		PIEDMONT PETROLEUM CORP	66 DORSEY AVE		GREENVILLE	SC	EDR Historical Auto Stations
29611	1021704389		PIEDMONT PETROLEUM CORP	66 DORSEY BLVD		GREENVILLE	SC	EDR Historical Auto Stations
29611	S120983869		VACANT HOUSE	14 DOUTHIT ST		GREENVILLE	SC	
29611	1007258738	110017317820	FONTAINE CONST CO	159 P&N DR		GREENVILLE	SC	FINDS
29611	S125920682		RESIDENCE	11 DRAPER ST		GREENVILLE	SC	
29611	S125920714		RESIDENCE	13 DRAPER ST		GREENVILLE	SC	
29611	S127617549		RESIDENCE	16 DRAPER ST		GREENVILLE	SC	
29611	1005418414	110012250535	FOCUS GOLF SYSTEMS INC	25 DRAPER ST		GREENVILLE	SC	RCRA-CESQG, FINDS
29611	1026589617		DUNLOP SLAZENGER CORPORATION	25 DRAPER STREET		GREENVILLE	SC	PRP
29611	S128542389		DYER STREET	103 DYER ST		GREENVILLE	SC	
29611	S120983308		RESIDENCE	5 DYER ST		GREENVILLE	SC	
29611	S120983543		SHED	5 DYER ST		GREENVILLE	SC	
29611	S127621964		VACANT HOUSE	#2 E MAIN ST	**	GREENVILLE	SC	
29611	S126293944		RESIDENCE	101 A/B E MORGAN ST	**	GREENVILLE	SC	
29611	S126293308		101 A/B E. MORGAN ST., GREENVILLE, SC	101 A/B E. MORGAN ST.	**	GREENVILLE	SC	
29611	1006811452	110013361174	CHOI'S CLEANERS	3436 EARLE E MORRIS JR HWY		GREENVILLE	SC	RCRA-CESQG, FINDS
29611	S105621385		POWDERSVILLE CLEANERS INC	3504 EARLE E MORRIS HWY		GREENVILLE	SC	DRYCLEANERS, SHWS
29611	1018619085		POWDERSVILLE CLEANERS INC	3504 EARLE E MORRIS JR HW		GREENVILLE	SC	EDR Historical Cleaners
29611	1018160265	110066985757	FAMILY DOLLAR 10834	1506 EASLEY BRIDGE RD		GREENVILLE	SC	RCRA-CESQG, FINDS
29611	S127625990		ABANDONED BUILDING	1605 EASLEY BRIDGE RD		GREENVILLE	SC	
29611	1020174570		MCNEELYS SHELL SERVICE STATION	1607 EASLEY BRIDGE		GREENVILLE	SC	EDR Historical Auto Stations
29611	2008891093			1607 EASLEY BRIDGE ROAD		GREENVILLE	SC	ERNS
29611	1020710858		SUNOCO INC	1702 EASLEY BRIDGE RD		GREENVILLE	SC	EDR Historical Auto Stations
29611	S127652132		5 RETAIL SPACES - A, B ,C, D& E	1703 EASLEY BRIDGE RD		GREENVILLE	SC	
29611	U004135875		7 ELEVEN #36819	1703 EASLEY BRIDGE RD		GREENVILLE	SC	CDL, LUST, UST
29611	S127652078		FORMER NEW HOPE BAPTIST CHURCH -	1703 EASLEY BRIDGE RD		GREENVILLE	SC	
29611	S127625843		FORMER NEW HOPE BAPTIST CHURCH	1703 EASLEY BRIDGE RD		GREENVILLE	SC	
29611	S107599696		DRYCLEAN EXPRESS/FMR JOHN BUTLER	1710 EASLEY BRIDGE RD		GREENVILLE	SC	DRYCLEANERS, SHWS
29611	1018547755		BUTLER JOHN CLEANERS INC	1710 EASLEY BRIDGE RD		GREENVILLE	SC	EDR Historical Cleaners
29611	1020626459		TRESCOT ENTERPRISES INC	1800 EASLEY BRIDGE RD		GREENVILLE	SC	EDR Historical Auto Stations
29611	1020548529		MC ALISTERS AMOCO SERVICE	1900 EASLEY BRG RD	**	GREENVILLE	SC	EDR Historical Auto Stations
29611	1020461686		MC ALISTERS AMOCO SERVICE	1900 EASLEY BRG RD	**	GREENVILLE	SC	EDR Historical Auto Stations
29611	1021875971		STEGALLS TRANSM SPECIALISTS	2830 N EASLEY HWY	**	GREENVILLE	SC	EDR Historical Auto Stations
29611	S120981357		MILLIKEN JUDSON PLANT - ROOF	701 EASLEY BRIDGE RD		GREENVILLE	SC	
29611	S127628324		MILLIKEN JUDSON PLANT	701 EASLEY BRIDGE RD		GREENVILLE	SC	

EDR ZIP Code Scan Report

ZIP	EDR-ID	Facility ID	Name	Address	Map/Dir/Dist	City	State	Databases
29611	1000284992	110001666509	JUDSON MILL BOILER ROOM	701 EASLEY BRIDGE ROAD		GREENVILLE	SC	BROWNFIELDS, VCP, ALLSITES, AIRS, ICIS, RCRA-NonGen, SHWS, FINDS
29611	U003625956	12954	MM FOOD MART 2	784 EASLEY BRIDGE RD		GREENVILLE	SC	LUST, UST
29611	1007247153	110017190555	CORNER MART 18	784 EASLEY BRIDGE RD		GREENVILLE	SC	FINDS
29611	1022162966		PIEDMONT PETROLEUM CORP	784 EASLEY BRIDGE RD		GREENVILLE	SC	EDR Historical Auto Stations
29611	1020044300		MOORES DRY CLEANERS	810 EASLEY BRIDGE		GREENVILLE	SC	EDR Historical Cleaners
29611	1019962322		COOKS LAUNDRY & CLEANERS INC	910 EASLEY BRIDGE RD		GREENVILLE	SC	EDR Historical Cleaners
29611	1007259927	110017330066	PARKER DISTRICT FIRE DEPT	EASLEY BRIDGE RD HWY 123	**	GREENVILLE	SC	FINDS
29611	S120982989		RESIDENCE	209 EDMONT AVE		GREENVILLE	SC	
29611	S120981849		RESIDENCE - SHED	209 EDMONT AVE		GREENVILLE	SC	
29611	S127634342		OLD HOLLIS ELEMENTARY	14 EIGHTH ST		GREENVILLE	SC	
29611	S104872883		EMILE AVENUE DRUM SITE	EMILE & ALMA AVE		GREENVILLE	SC	
29611	1016279907	110009345244	EMILE AVE DRUMS SITE	EMILE AVE AND ALMA AVE		BEREA COMMUNITY	SC	SHWS
29611	1000482214	SCD987572682	EMILE AVE DRUMS SITE	EMILE AVE AND ALMA AVE		BEREA COMMUNITY	SC	FINDS
29611	1007229478	110017006880	HANDEE MART FOOD STORES INC	EMILY LANE HWY 25 S	**	GREENVILLE	SC	CERCLIS
29611	S127638891		WEST GREENVILLE SCHOOL BOILER RO	15 ENDEL ST		GREENVILLE	SC	FINDS
29611	S127638847		WEST GREENVILLE SCHOOL	15 ENDEL ST		GREENVILLE	SC	
29611	1018680535		CHOIS CLEANERS	3502 ERLE E MORRIS JR HWY		GREENVILLE	SC	EDR Historical Cleaners
29611	S105211943		FARRS BRIDGE ROAD SITE	1002 FARRS BRIDGE RD		GREENVILLE	SC	BROWNFIELDS, VCP, SHWS
29611	1000461937	SCD987578408	JEFFRY LUBE #124	2 FARRS BRIDGE ROAD		GREENVILLE	SC	RCRA-NonGen
29611	S127668652		BEREA 1ST BAPT - BASEMENT & ATTIC	529 FARRS BRIDGE RD		GREENVILLE	SC	
29611	S127667985		OFFICE BUILDING @ BEREA FIRST BAPT	529 FARRS BRIDGE RD		GREENVILLE	SC	
29611	S119118003		BEREA FIRST BAPTIST CHURCH	529 FARRS BRIDGE RD		GREENVILLE	SC	
29611	1007256973	110017299136	DEE S INC	132 S FISH TRAP RD		GREENVILLE	SC	FINDS
29611	S127623192		RESIDENTIAL HOUSE	217 S FISH TRAP RD		PICKENS	SC	
29611	S127664303		CROSSWELL BAPTIST CHURCH	219 S FISHTRAP RD		GREENVILLE	SC	
29611	S120983262		RESIDENCE	304 FLETCHER ST		GREENVILLE	SC	
29611	S120981098		HOUSE	306 FLETCHER ST		GREENVILLE	SC	
29611	S113669039			101 S FLORIDA AVE		GREENVILLE	SC	CDL
29611	1017375988	110061087425	U S WAFFLE COMPANY INC	600 S FLORIDA AV		GREENVILLE	SC	FINDS
29611	S116230618		US WAFFLE COMPANY INC	600 S FLORIDA AV		GREENVILLE	SC	AIRS
29611	1016942743		U S WAFFLE COMPANY INC	600 S FLORIDA AV		GREENVILLE	SC	
29611	2016155647			600 SOUTH FLORIDA AVE		GREENVILLE	SC	ERNS
29611	1024702654	110070491050	AMAZON.COM SERVICES, LLC- DSC3	744 FRONTAGE ROAD		GREENVILLE	SC	FINDS
29611	1024893985	SCR000785741	AMAZON.COM SERVICES, LLC- DSC3	744 FRONTAGE ROAD		GREENVILLE	SC	RCRAInfo-SQG
29611	1021488146		ADVANCED TRANSMISSION	12 GALAX DR		GREENVILLE	SC	EDR Historical Auto Stations
29611	S127670415		BURTON ELEMENTARY SCHOOL	195 GARDEN DR		COLUMBIA	SC	
29611	S127640193		BURTON ELEMENTARY	195 GARDEN DR		COLUMBIA	SC	
29611	S127640175		BURTON ELEMENTARY SCHOOL	195 GARDEN DR		COLUMBIA	SC	
29611	1000575504	SCD987577400	THE REYNOLDS COMPANY	10 GATES ST		GREENVILLE	SC	RCRAInfo-SQG
29611	U004291398		REYNOLDS CHEMICAL:GREENVILLE	10 GATES ST		GREENVILLE	SC	AIRS, LUST, UST
29611	S119113916		SINGLE FAMILY HOME	13 N GEORGIA AVE		GREENVILLE	SC	
29611	S128199988		GAYLORD CONTAINER CORP	100 GORDON ST		GREENVILLE	SC	SHWS
29611	A100205576	1915	INLAND PAPERBOARD	100 GORDON ST.		GREENVILLE	SC	AST
29611	S127616582		1107 GORDON ST EXT	1107 GORDON ST EXT		GREENVILLE	SC	
29611	S127616776		1107 GORDON STREET RESIDENCE	1107 GORDON STREET		GREENVILLE	SC	
29611	S127616456		1109 GORDON ST EXT	1109 GORDON ST EXT		GREENVILLE	SC	
29611	S127616777		1109 GORDON STREET RESIDENCE	1109 GORDON STREET		GREENVILLE	SC	
29611	S125920610		VACANT HOME	819 GORDON ST EXT		GREENVILLE	SC	
29611	S127021797		312 GOWER ST. RESIDENTIAL	312 GOWER ST.		GREENVILLE	SC	
29611	S127022461		312 GOWER STREET RESIDENCE	312 GOWER STREET		GREENVILLE	SC	
29611	S127021778		314 GOWER ST. RESIDENTIAL	314 GOWER ST.		GREENVILLE	SC	
29611	S126294424		316 GOWER STREET RESIDENCE	316 GOWER STREET		GREENVILLE	SC	
29611	1016203480	110004938970	ROGER WILSON WASTE OILL	#12 HARBOR TOWN	**	GREENVILLE	SC	FINDS
29611	1000211962	SCD981003783	ROGER WILSON WASTE OILL	#12 HARBOR TOWN		GREENVILLE	SC	RCRA-NonGen
29611	S127617304		CPL DAN RHODES	16 N HARBOR DR		GREENVILLE	SC	
29611	S127140105		PITTMAN'S TEXTILE MACHINERY & SUPPI	209 HARRIS AVE		GREENVILLE	SC	BROWNFIELDS, VCP, SHWS
29611	1020118631		WELCOME DRY CLEANERS	8 HARRIS ST		GREENVILLE	SC	EDR Historical Cleaners
29611	1018313771	110066857182	UPSTATE WINDOWS & EXTERIORS	111 HASLEY BARN DRIVE		GREENVILLE	SC	ICIS, FINDS
29611	S127657186		RESIDENCE	101 HEATHERLY DR		GREENVILLE	SC	
29611	S127640859		VACANT HOUSE	112 HENDERSON ST		GREENVILLE	SC	
29611	S127626983		RESIDENCE	123 HENDERSON ST		GREENVILLE	SC	
29611	S125479690		PRIVATE HOME	114 HIGH LAWN AVE		GREENVILLE	SC	
29611	S119121244		RESIDENCE	200 HINOUR ST	**	GREENVILLE	SC	
29611	S126293284		10 HOLIDAY ST. GREENVILLE, SC	10 HOLIDAY STREET		GREENVILLE	SC	
29611	S126293836		RESIDENCE	12 HOLIDAY ST		GREENVILLE	SC	
29611	S126293292		12 HOLIDAY STREET	12 HOLIDAY STREET		GREENVILLE	SC	
29611	S126293282		2 HOLIDAY STREET	2 HOLIDAY ST.		GREENVILLE	SC	

EDR ZIP Code Scan Report

ZIP	EDR-ID	Facility ID	Name	Address	Map/Dir/Dist	City	State	Databases
29611	S126293306		3 HOLIDAY ST. GREENVILLE, SC	3 HOLIDAY ST.		GREENVILLE	SC	
29611	S126293285		4 HOLIDAY STREET GREENVILLE, SC	4 HOLIDAY ST.		GREENVILLE	SC	
29611	S126293307		5 HOLIDAY STREET, GREENVILLE, SC	5 HOLIDAY ST.		GREENVILLE	SC	
29611	S126293286		6 HOLIDAY ST. GREENVILLE SC	6 HOLIDAY ST.		GREENVILLE	SC	
29611	S126293309		7 HOLIDAY STREET	7 HOLIDAY ST.		GREENVILLE	SC	
29611	S126293287		8 HOLIDAY ST. GREENVILLE, SC	8 HOLIDAY STREET		GREENVILLE	SC	
29611	S126293713		RESIDENTIAL BUILDING 10 HOLLIDAY	10 HOLLIDAY ST		GREENVILLE	SC	
29611	S126293702		RESIDENTIAL STRUCTURE	2 HOLLIDAY ST		GREENVILLE	SC	
29611	S126293755		RESIDENTIAL BUILDING	3 HOLLIDAY ST		GREENVILLE	SC	
29611	S126293710		RESIDENTIAL STRUCTURE 4 HOLLIDAY	4 HOLLIDAY ST		GREENVILLE	SC	
29611	S126293806		RESIDENCE	5 HOLLIDAY ST		GREENVILLE	SC	
29611	S126293711		RESIDENTIAL STRUCTURE 6 HOLLIDAY	6 HOLLIDAY ST		GREENVILLE	SC	
29611	S126293712		RESIDENTIAL BUILDING 8 HOLLIDAY	8 HOLLIDAY ST		GREENVILLE	SC	
29611	S120983868		VACANT HOUSE	135 HOOD RD		POWDERSVILLE	SC	
29611	S120982109		POWDERSVILLE ORTHODONTICS (NEW C	135 HOOD RD		GREENVILLE	SC	
29611	S120983538		SHED	135 HOOD RD		GREENVILLE	SC	
29611	S126294334		2 HOWARD ST. RESIDENTIAL	2 HOWARD ST.		GREENVILLE	SC	
29611	S127021768		4 HOWARD ST., RESIDENTIAL	4 HOWARD ST.		GREENVILLE	SC	
29611	S127022344		4 HOWARD STREET RESIDENCE	4 HOWARD STREET		GREENVILLE	SC	
29611	S126294352		6 HOWARD ST., RESIDENTIAL	6 HOWARD ST.		GREENVILLE	SC	
29611	S126294391		8 HOWARD ST., RESIDENTIAL	8 HOWARD ST.		GREENVILLE	SC	
29611	1020744037		NIMMONS OIL CO	21 HOYT ST		GREENVILLE	SC	EDR Historical Auto Stations
29611	1020399799		PHILPOT HOME & GARDEN CENTER*	24 HUNTS BRIDGE RD		GREENVILLE	SC	EDR Historical Auto Stations
29611	1000208917	110002250055	GREENVILLE WASTE OIL	525 HUNTS BRIDGE RD.		GREENVILLE	SC	RCRA-NonGen, FINDS
29611	U003525352	3772	SOUTHERN BELL GNVLSCBE	HUNTS BRIDGE RD	**	GREENVILLE	SC	LUST, UST
29611	1007229958	110017011829	SOUTHERN BELL GNVLSCBE	HUNTS BRIDGE RD	**	GREENVILLE	SC	FINDS
29611	1019954349		CHURCHILL SUNSHINE CLEANERS	HUNTS BRIDGE ROAD	**	GREENVILLE	SC	EDR Historical Cleaners
29611	S125478704		HARDAWAY CONCRETE POWDERVILLE	SC HWY 81		EASLEY	SC	AIRS
29611	S120983207		RESIDENCE	159 INGLEOAK LN		GREENVILLE	SC	
29611	S127665866		HAGGARD RESIDENCE	9 JABEN DR		GREENVILLE	SC	
29611	S119121419		RESIDENCE	107 JOE LEWIS ST	**	GREENVILLE	SC	
29611	S127624192		RESIDENCE	338 JONES AVE		GREENVILLE	SC	
29611	1020461699		COUCH B T	16 JULIAN AVE		GREENVILLE	SC	EDR Historical Auto Stations
29611	1007224528	110016955883	SALUDA LAKE ASSOCIATION	40 KELLOGG AVE		GREENVILLE	SC	FINDS
29611	S127022958		110 KELLY AVE.	110 KELLY AVE.		GREENVILLE	SC	
29611	S125479386		RICHARDSON RESIDENCE	200 KNOLLVIEW DR		GREENVILLE	SC	
29611	S123163263		EAGLE TRACE APARTMENTS 153-168 BLT	1 LAKESIDE RD		GREENVILLE	SC	
29611	S125479586		HER HOUSE	24 LAWTON AVE		GREENVILLE	SC	
29611	1007245415	110017172708	ADDISON CORPORATION	306 LENHARDT ROAD		GREENVILLE	SC	FINDS
29611	S127628527		VACANT HOUSE	15 LINDBERG AVE		GREENVILLE	SC	
29611	S127655626		RESIDENCE (DUPLEX)	15 LINDBERG AVE		GREENVILLE	SC	
29611	S127628530		VACANT HOUSE	7 LINDBERG AVE		GREENVILLE	SC	
29611	S127655623		RESIDENCE	7 LINDBERG AVE		GREENVILLE	SC	
29611	1007677504	110017945367	VIRGINIA CAROLINA CHEMICAL (VCC) GR	LOCATED NE OF THE INTERSECTION		GREENVILLE	SC	ICIS, FINDS
29611	1007490775	SCN000407814	VIRGINIA CAROLINA CHEMICAL (VCC) GR	LOCATED NE OF THE INTERSECTION		GREENVILLE	SC	GWCI, CERCLIS, PRP
29611	1024241799	110070247613	46 LOIS AVENUE	46 LOIS AVENUE		GREENVILLE	SC	US BROWNFIELDS, FINDS
29611	S116230047			4 LUCILLE DR		GREENVILLE	SC	CDL
29611	1001081432	110002250000	HOUSING AUTHORITY OF GREENVILLE	12 LUTHER ST		GREENVILLE	SC	RCRA-NonGen, FINDS
29611	S127628143		OLD HOUSE	201 MACK ST		GREENVILLE	SC	
29611	S119122479		WOODSIDE MILL	1 E MAIN ST WOODSIDE		GREENVILLE	SC	BROWNFIELDS, VCP, ALLSITES, AUL, SHWS
29611	1023543880	110070004514	ARG PROPERTIES	45 EAST MAIN STREET		GREENVILLE	SC	FINDS
29611	1022830642		ARG PROPERTIES	45 EAST MAIN STREET		GREENVILLE	SC	US BROWNFIELDS
29611	S123163248		CENTER FOR PEDIATRIC & INTERNAL ME	5 W MAIN ST		GREENVILLE	SC	
29611	1004595024	110007586433	STONE MANUFACTURING COMPANY WOI	MAIN STREET & WOODSIDE AVENUE		GREENVILLE	SC	FINDS
29611	1007259367	110017324215	S&K TIRE	18 MARCAL ST #13		GREENVILLE	SC	FINDS
29611	S127663152		AT & T GREENVILLE WEST CO	2 MARCAL ST		GREENVILLE	SC	
29611	S127663100		AT & T GREENVILLE WEST CO	2 MARCAL ST		GREENVILLE	SC	
29611	S127664055		AT&T GREENVILLE WEST CO,	2 MARCAL ST		GREENVILLE	SC	
29611	S127670622		BELLSOUTH-GREENVILLE WEST CO	2 MARCAL ST		GREENVILLE	SC	
29611	S120982429		RESIDENCE	105 MARION ST		GREENVILLE	SC	
29611	1022038363		ADVANCED TRANSMISSION	132 W MARION RD		GREENVILLE	SC	EDR Historical Auto Stations
29611	S123163204		RESIDENCE	29 MAXIE AVE		GREENVILLE	SC	
29611	S113669465			4 MCARTHUR ST		GREENVILLE	SC	CDL
29611	S119112520		VACANT HOUSE - BURNT - DEMO WITH M	103 MCDADE ST		GREENVILLE	SC	
29611	S119120702		VACANT HOUSE - BURNT - DEMO WITH M	103 MCDADE ST		GREENVILLE	SC	
29611	1016301083	110012212765	TANGLEWOOD MIDDLE SCHOOL	44 MERRIWOODS DRIVE		GREENVILLE	SC	FINDS

EDR ZIP Code Scan Report

ZIP	EDR-ID	Facility ID	Name	Address	Map/Dir/Dist	City	State	Databases
29611	1021582732		PIEDMONT PETROLEUM CORP	5 MICHAEL DR		GREENVILLE	SC	EDR Historical Auto Stations
29611	S128051030		8 MICHAEL DR	8 MICHAEL DR		GREENVILLE	SC	
29611	S120983138		RESIDENCE	10 MICHAELS DR		GREENVILLE	SC	
29611	S120983114		RESIDENCE 10 MICHAELS DRIVE	10 MICHAELS DR		GREENVILLE	SC	
29611	S127654417		OLD HOUSE	101 MISSION ST		GREENVILLE	SC	
29611	S127627825		OLD HOUSE	101 MISSION ST		GREENVILLE	SC	
29611	S123163567		FARR RESIDENCE	19 MOODY ST		GREENVILLE	SC	
29611	S127625266		RESIDENCE	24 MOODY ST		GREENVILLE	SC	
29611	S123343721		VACANT MOBILE HOME	102A E MORGAN ST		GREENVILLE	SC	
29611	S123343722		VACANT MOBILE HOME	102B E MORGAN ST		GREENVILLE	SC	
29611	S126293893		RESIDENCE	103 E MORGAN ST		GREENVILLE	SC	
29611	S126293328		103 E. MORGAN ST., GREENVILLE, SC	103 E. MORGAN ST.		GREENVILLE	SC	
29611	S123343723		VACANT MOBILE HOME	104A E MORGAN ST		GREENVILLE	SC	
29611	S126293939		RESIDENCE	105 E MORGAN ST		GREENVILLE	SC	
29611	S126293423		105 E. MORGAN ST. GREENVILLE, SC	105 E. MORGAN ST.		GREENVILLE	SC	
29611	S123343724		VACANT MOBILE HOME	106C E MORGAN ST		GREENVILLE	SC	
29611	S126293424		107 E. MORGAN ST. GREENVILLE, SC	107 E. MORGAN		GREENVILLE	SC	
29611	S126294050		VACANT COMMERCIAL HOME	107 E. MORGAN STREET		GREENVILLE	SC	
29611	S123343725		VACANT MOBILE HOME	108A E MORGAN ST		GREENVILLE	SC	
29611	S123343726		VACANT MOBILE HOME	108B E MORGAN ST		GREENVILLE	SC	
29611	S123343727		VACANT MOBILE HOME	108C E MORGAN ST		GREENVILLE	SC	
29611	S123343728		VACANT MOBILE HOME	108D E MORGAN ST		GREENVILLE	SC	
29611	S126293714		RESIDENTIAL BUILDING 112 E MORGAN	112 E MORGAN ST		GREENVILLE	SC	
29611	S126293267		112 EAST MORGAN STREET	112 E. MORGAN ST.		GREENVILLE	SC	
29611	S126293857		RESIDENCE	7 E MORGAN ST		GREENVILLE	SC	
29611	S126293293		7 EAST MORGAN ST. GREENVILLE, SC	7 EAST MORGAN ST.		GREENVILLE	SC	
29611	1000212762	SCD046512224	GENERAL PAINTING CO INC	#3 N TEXAS AVE		GREENVILLE	SC	RCRA-NonGen
29611	1021952951		BICKERY AMOCO STATION	1900 NEW EASLEY HW		GREENVILLE	SC	EDR Historical Auto Stations
29611	1020743699		MILLERS MINUTE MART CNVNNC STR	208 NEW EASLEY HIGHWAY	**	GREENVILLE	SC	EDR Historical Auto Stations
29611	1007224352	110016953974	DEE S INC COMPOSTING SITE	2490 NEW EASLEY HWY		GREENVILLE	SC	FINDS
29611	1022238923		STEGALLS TRANSM SPECIALISTS	2830 NEW EASLEY HWY		GREENVILLE	SC	EDR Historical Auto Stations
29611	1004780734	110002194474	STEGALLS TRANSMISSION SPECIALISTS	2830 NEW EASLEY HWY		GREENVILLE	SC	RCRA-CESQG, FINDS
29611	S126294288		2835 NEW EASLEY HWY - RISON	2835 NEW EASLEY HWY		GREENVILLE	SC	
29611	1000228038	110002249362	PERFECTION FORMS CORPORATION	2840 NEW EASLEY HWY		GREENVILLE	SC	RCRA-NonGen, FINDS
29611	1016028856	110044960450	FONTAINE CONSTR/US 123 MINE	2956 NEW EASLEY HWY		GREENVILLE	SC	FINDS
29611	S127623692		GLENCO INSULATION CO	3302 NEW EASLEY HWY		GREENVILLE	SC	
29611	S127662704		ANDERSON RESIDENCE	21 NORWOOD ST		GREENVILLE	SC	
29611	1009405016	110056425300	AMERICAN CONCRETE & PRECAST LLC -	110 OAKVALE RD		GREENVILLE	SC	FINDS, TRIS
29611	S108952183		AMERICAN CONCRETE & PRECAST INC	110 OAKVALE RD		GREENVILLE	SC	AIRS
29611	1026103668	110070674164	ACP GREENVILLE	110 OAKVALE ROAD		GREENVILLE	SC	FINDS
29611	1026030117		ACP GREENVILLE	110 OAKVALE ROAD		GREENVILLE	SC	
29611	1016308010	110017118457	THOMAS SAND CO INC	5 OAKVALE RD		GREENVILLE	SC	FINDS
29611	1010023938	110028042044	SALUDA DAM	391 OBA ROAD		GREENVILLE	SC	FINDS
29611	S128050919		ODOM CICLE	102 ODOM CIR		GREENVILLE	SC	
29611	S128050356		ODOM CIRCLE 102	102 ODOM CIR		GREENVILLE	SC	
29611	S128050380		104 ODOM CIRCLE DEMOLITION	104 ODOM CIR		GREENVILLE	SC	
29611	S128050569		104 ODOM CIRCLE	104 ODOM CIR		GREENVILLE	SC	
29611	S128050715		106 ODOM CIRCLE	106 ODOM CIR		GREENVILLE	SC	
29611	1016120548	110002473083	SPECIALTY	20 ODOM CIR		GREENVILLE	SC	ICIS, FINDS
29611	S119114338		FORMER MONROE INDUSTRIES - EAST B	20 ODOM CIR		GREENVILLE	SC	
29611	S119114339		FORMER MONROE INDUSTRIES - EAST B	20 ODOM CIR		GREENVILLE	SC	
29611	S119109914		EAST BUILDING	20 ODOM CIR		GREENVILLE	SC	
29611	A100267818	1783	SPECIALTY SHEARING AND DYEING	20 ODOM CIRCLE		GREENVILLE	SC	AST
29611	1007225228	110016963062	LAWTON LUMBER CO INC	CR OF WASHINGTON & FLORIDA AVE	**	GREENVILLE	SC	FINDS
29611	1017383888	110062714460	CUSTOM HOME SPECIALISTS	10 OIL MILL RD		GREENVILLE	SC	FINDS
29611	S125479171		AT&T BUILDING	1001 OLD EASLEY HWY		GREENVILLE	SC	
29611	1021034955		WEST EDGAR C	1206 OLD ANDERSON R	**	GREENVILLE	SC	EDR Historical Auto Stations
29611	1021320440		WEST EDGAR C	1206 OLD ANDERSON R	**	GREENVILLE	SC	EDR Historical Auto Stations
29611	1016120499	110002250180	GIBSONS BODY SHOP	1518 OLD ANDERSON RD		GREENVILLE	SC	FINDS
29611	1004780342	SCD982174757	GIBSON'S BODY SHOP	1518 OLD ANDERSON ROAD		GREENVILLE	SC	RCRA-CESQG
29611	1007259306	110017323608	G&W SPEED SHOP	1809 OLD BUNCOMBE RD		GREENVILLE	SC	FINDS, LUST, UST
29611	S127617183		2502 OLD EASLEY BRIDGE ROAD	2502 OLD EASLEY BRIDGE ROAD		GREENVILLE	SC	
29611	S127616594		2502 OLD EASLEY BRIDGE ROAD	2502 OLD EASLEY BRIDGE ROAD		GREENVILLE	SC	
29611	1020144583		MC ALISTERS AMOCO SERVICE	2506 OLD EASLEY BRIDGE RD		GREENVILLE	SC	EDR Historical Auto Stations

EDR ZIP Code Scan Report

ZIP	EDR-ID	Facility ID	Name	Address	Map/Dir/Dist	City	State	Databases
29611	S127560106			2602 OLD EASLEY BRIDGE RD		GREENVILLE	SC	CDL
29611	1000172553	110002194679	FMR QUICK AS A WINK #413	2616 OLD ANDERSON RD	2, NE, 1/2 - 1	GREENVILLE	SC	DRYCLEANERS, RCRA-NonGen, SHWS, FINDS
29611	S127637247		CAROLINA HIGH SCHOOL	2725 OLD ANDERSON RD		GREENVILLE	SC	
29611	S127637263		CAROLINA HIGH SCHOOL 400 WING	2725 OLD ANDERSON RD		GREENVILLE	SC	
29611	1004780302	110002250830	CAROLINA HIGH SCHOOL	2725 OLD ANDERSON ROAD		GREENVILLE	SC	RCRA-CESQG, FINDS
29611	1012120449	110038991552	WCRSA GEORGES CREEK WWTP	3635 OLD EASLEY BRIDGE RD		GREENVILLE	SC	FINDS
29611	1020567859		PROGRESO AUTO REPAIR	407 OLD EASLEY HWY		GREENVILLE	SC	EDR Historical Auto Stations
29611	1016278607	110009310842	ADAMS AUTO PARTS	415 OLD EASLEY HIGHWAY		GREENVILLE	SC	FINDS
29611	1020574507		ADAMS AUTO PARTS	415 OLD EASLEY HWY		GREENVILLE	SC	EDR Historical Auto Stations
29611	1001230523	SC0002408383	ADAMS AUTO PARTS	415 OLD EASLEY HWY		GREENVILLE	SC	CERCLIS, SHWS
29611	1017382977	110062696907	ADAMS SCRAP RECYCLING LLC	419 OLD EASLEY HWY		GREENVILLE	SC	FINDS
29611	S111382784		ADAMS SCRAP RECYCLING	419 OLD EASLEY HWY.		GREENVILLE	SC	SWRCY, AIRS, SPILLS
29611	1004780182	110002230906	VF JEANSWEAR INCORPORATED	609 S OLD PIEDMONT HWY		GREENVILLE	SC	RCRA-NonGen, FINDS
29611	1026037892		SMITHFIELD GRAIN - GREENVILLE BAKER	625 S OLD PIEDMONT HWY		GREENVILLE	SC	
29611	1026104435	110070674997	SMITHFIELD GRAIN - GREENVILLE BAKER	625 S OLD PIEDMONT HWY		GREENVILLE	SC	FINDS
29611	S113669570			629 OLD ANDERSON RD		GREENVILLE	SC	CDL
29611	S128586678			660 OLD EASLEY RD		GREENVILLE	SC	CDL
29611	1021665755		BALDWIN AUTOMOTIVE LLC	680 OLD EASLEY HWY		GREENVILLE	SC	EDR Historical Auto Stations
29611	S117361578		CONNECTOR PLUS (OAKVALE) PROPERT	S OLD PIEDMONT HWY 0.6 M S OF I-85		GREENVILLE	SC	ALLSITES, AUL, SHWS
29611	S108953944		CONNECTOR PLUS (OAKVALE) PROPERT	S OLD PIEDMONT HWY 0.6 M S OF I-85		GREENVILLE	SC	BROWNFIELDS, VCP
29611	S125934349		ACL AIRSHOP LLC	500 PARK COMMERCE RD	**	GREENVILLE	SC	AIRS
29611	1026419035	110070740326	ACL AIRSHOP LLC	500 PARK COMMERCE RD	**	GREENVILLE	SC	FINDS
29611	1026181605		ACL AIRSHOP LLC	500 PARK COMMERCE RD	**	GREENVILLE	SC	
29611	S126294008		RESIDENCE	1 E PARKER RD		GREENVILLE	SC	
29611	1020337253		DAY E F TEXACO SERVICE STATION	2000 W PARKER RD		GREENVILLE	SC	EDR Historical Auto Stations
29611	S127651781		BUILDING	221 E PARKER RD		GREENVILLE	SC	
29611	S127652050		BUILDING	221 E PARKER RD		GREENVILLE	SC	
29611	S126294009		RESIDENCE	3 E PARKER RD		GREENVILLE	SC	
29611	S126293270		3 EAST PARKER RD.	3 EAST PARKER RD.		GREENVILLE	SC	
29611	1007230065	110017012935	PERRY LUTHI & ROBERT VAUGHN	4 E PARKER RD		GREENVILLE	SC	FINDS
29611	S121267499		HOUSE	507 W PARKER RD		GREENVILLE	SC	
29611	1020929082		HELTON BROS ESSO	809 W PARKER RD		GREENVILLE	SC	EDR Historical Auto Stations
29611	U004017338	12430	WESTSIDE QUICK STOP	821 W PARKER RD		GREENVILLE	SC	LUST, UST
29611	S127644079		VACANT RESIDENCE - RICK PERNELL- M	22 PARKSIDE DR		GREENVILLE	SC	
29611	S119113286		RESIDENCE	10 PELZER ST		GREENVILLE	SC	
29611	S119122233		RESIDENCE	10 PELZER ST		GREENVILLE	SC	
29611	1023543463	110069999172	D&B GLASS INC	111 PENDLETON ROAD		GREENVILLE	SC	FINDS
29611	S121476650		OLD HOUSE	1165 PENDLETON ST		GREENVILLE	SC	
29611	S127022421		1200 PENDLETON ST GREENVILLE SC	1200 PENDLETON STREET		GREENVILLE	SC	
29611	1026463811		1211 PENDLETON ST SITE	1211 PENDLETON ST		GREENVILLE	SC	US BROWNFIELDS
29611	S127022431		1211 PENDLETON ST. GREENVILLE, SC	1211 PENDLETON ST		GREENVILLE	SC	
29611	1027024225	110071089025	1211 PENDLETON ST SITE	1211 PENDLETON ST	**	GREENVILLE	SC	FINDS
29611	1020545687		STANSELL ROY L	1226 PENDLETON ST		GREENVILLE	SC	EDR Historical Auto Stations
29611	1020279860		RIDGEWAY EXXON SERVICE STATION	1232 PENDLETON ST		GREENVILLE	SC	EDR Historical Auto Stations
29611	S120857581		MUTUAL HOME STORE OF GREENVILLE	1249 PENDLETON ST		GREENVILLE	SC	BROWNFIELDS, VCP, ALLSITES, AUL, SHWS
29611	S120982637		COMMERCIAL BUILDING UNITS A, B & C	1256 PENDLETON ST		GREENVILLE	SC	
29611	1020120389		WHITE SWAN LAUNDRY & CLEANERS	1269 PENDLETON ST		GREENVILLE	SC	EDR Historical Cleaners
29611	U004254340		CRACKER JACKS	1300 PENDLETON ST		GREENVILLE	SC	LUST, UST
29611	U004255055		CRACKER JACKS	1300 PENDLETON ST		GREENVILLE	SC	UST
29611	1006875931	110014408248	TINSLEY REAL ESTATE	131 PENDLETON STREET		GREENVILLE	SC	FINDS
29611	1007259773	110017328453	PENDLETON ST FORMER EXXON STA	301 PENDLETON ST		GREENVILLE	SC	FINDS
29611	1014948435		301 PENDLETON STREET	301 PENDLETON STREET		GREENVILLE	SC	US BROWNFIELDS
29611	1000221451	110001666536	JAMES RIVER-CLOSED	315 PENDLETON ROAD		GREENVILLE	SC	RCRA-NonGen, FINDS
29611	S119111698		ABANDONED BUILDING	916 PENDLETON ST		GREENVILLE	SC	
29611	S119118577		COMMERCIAL BUILDING	916 PENDLETON ST		GREENVILLE	SC	
29611	S119118578		COMMERCIAL BUILDING	918 PENDLETON ST		GREENVILLE	SC	
29611	S119111699		ABANDONED BUILDING	918 PENDLETON ST		GREENVILLE	SC	
29611	1021581492		COLONIAL OIL INDUSTRIES INC	PENDLETON RD	**	GREENVILLE	SC	EDR Historical Auto Stations
29611	1014473371	SCR000772749	DIVERSIFIED SYSTEMS INC	556 PERRY AVE		GREENVILLE	SC	RCRA-CESQG
29611	1014835160	110043587133	DIVERSIFIED SYSTEMS INC	556 PERRY AVE		GREENVILLE	SC	FINDS
29611	1024241798	110070247612	556 PERRY AVENUE	556 PERRY AVENUE		GREENVILLE	SC	FINDS

EDR ZIP Code Scan Report

ZIP	EDR-ID	Facility ID	Name	Address	Map/Dir/Dist	City	State	Databases
29611	1021489271		MILLER OIL CO	103 PICKENS		GREENVILLE	SC	EDR Historical Auto Stations
29611	S119121243		RESIDENCE	18 PIEDMONT AVE		GREENVILLE	SC	
29611	1026114941		SMITHFIELD GRAIN - GREENVILLE BAKER	625 S PIEDMONT HWY		GREENVILLE	SC	
29611	S119116581		SMITHFIELD GRAIN - GREENVILLE BAKER	625 S PIEDMONT HWY		GREENVILLE	SC	
29611	1026387015	110070683844	SMITHFIELD GRAIN - GREENVILLE BAKER	625 S PIEDMONT HWY		GREENVILLE	SC	AIRS
29611	1000380686	SCD114415672	LEASEWAY TRANSPORTATION CORP	7 PIEDMONT IND PARK		GREENVILLE	SC	FINDS
29611	S113669612			8 PINE ST		GREENVILLE	SC	RCRA-NonGen
29611	S125238038		PUMP STATION #2	350 PINEY RD		GREENVILLE	SC	CDL
29611	1005791556	110002182398	123 TIRE & BRAKE SERVICE	17 POE ST		GREENVILLE	SC	
29611	S127637142		FORMER BURNS SERVICE STATION	1810 POINSETT HWY		GREENVILLE	SC	FINDS
29611	U004255920		BURNS SERVICE STATION	1810 POINSETT HWY		GREENVILLE	SC	
29611	1021183120		TRAMMELL BROS PURE OIL SERVICE	POINSETT & S PARKER		GREENVILLE	SC	LUST, UST
29611	1004780819	110002251134	AT&T GREENVILLE	9 POWER DR		GREENVILLE	SC	EDR Historical Auto Stations
29611	1017433220		AT&T GREENVILLE	9 POWER DR		GREENVILLE	SC	RCRA-CESQG, FINDS
29611	S117406048			119 PROSPECT ST	**	GREENVILLE	SC	
29611	S120983188		RESIDENCE	127 PROSPECT ST	**	GREENVILLE	SC	CDL
29611	1001969305	110002249969	HOUSING AUTHORITY OF GREENVILLE	100 QUEEN ST		GREENVILLE	SC	
29611	S119112885		RESIDENCE	3 QUEEN ST		GREENVILLE	SC	RCRA-CESQG, FINDS
29611	S119121294		RESIDENCE	3 QUEEN ST		GREENVILLE	SC	
29611	S119121298		RESIDENCE	7 QUEEN ST		GREENVILLE	SC	
29611	S119112886		RESIDENCE	7 QUEEN ST		GREENVILLE	SC	
29611	S127021782		24 RIVERVIEW CIRCLE GREENVILLE	24 RIVERVIEW CIRCLE		GREENVILLE	SC	
29611	S127021783		24 RIVERVIEW CIRCLE GREENVILLE	24 RIVERVIEW CIRCLE		GREENVILLE	SC	
29611	1007234222	110017055942	POWDERSVILLE MEDICAL PARK	15 ROE RD		GREENVILLE	SC	FINDS
29611	S127633539		SAVANNAH RIVER SITE	772-F ROOM A133	**	AIKEN	SC	
29611	S127637004		SCDOT BRIDGE CROSSING ADAMS CREE	RD S-60	**	CHESTERFIELD CO	SC	
29611	1020394721		MOORES AMOCO SERVICE	103 SALUDA DAM RD		GREENVILLE	SC	EDR Historical Auto Stations
29611	1007115559	SCD981469984	SCDOT GREENVILLE	13 SALUDA DAM RD		GREENVILLE	SC	RCRA-CESQG
29611	1000187492	110002194517	SC DOT GREENVILLE	13 SALUDA DAM RD		GREENVILLE	SC	FINDS
29611	U003624603	4517	GREENVILLE MAINTENANCE FACILITY	13 SALUDA DAM RD		GREENVILLE	SC	GWCI, UIC, RCR, LUST, SPILLS, UST
29611	S127623851		RESIDENCE	1618 E SALUDA LAKE RD		GREENVILLE	SC	
29611	1007241396	110017130727	TRUTH MISSIONARY BAPTIST CHURCH	200 SALUDA DAMS RD PO BOX 14999		GREENVILLE	SC	FINDS
29611	1007256794	110017297307	JOHN H PAXTON DMD	736 SALUDA LAKE RD		GREENVILLE	SC	FINDS
29611	1000875747	110002194447	SOUTHWEST MOTOR FREIGHT	106 SANDRA AVE		GREENVILLE	SC	RCRA-CESQG, FINDS
29611	U003603791	18439	SALEM LEASE CORP	119 SANDRA AVE		GREENVILLE	SC	LUST, UST
29611	S116230378			934 SECOND AVE		JUDSON	SC	CDL
29611	1010163180	110030475313	R & T MOTORSPORTS, LLC	16 SENTELL ROAD		GREENVILLE	SC	ICIS, FINDS
29611	1007240759	110017124093	CARTER EXCAVATING COMPANY INC	45 SENTELL RD		GREENVILLE	SC	FINDS
29611	S127626540		RESIDENCE	22 SEVENTH ST JUDSON		GREENVILLE	SC	
29611	1005791735	110002179366	MILSAP USED TIRES	8A SHORE DR		GREENVILLE	SC	FINDS
29611	1008238778	110021280503	QUALITY CONCRETE OF UPSTATE:SPART	SIMS CHAPEL ROAD		SPARTANBURG	SC	FINDS
29611	S120983198		RESIDENCE	15 SIRRINE ST		GREENVILLE	SC	
29611	S119119294		RESIDENCE	13 N SIX ST		GREENVILLE	SC	
29611	1023620230		MONAGHAN PLANT PARKING LOT	10621 SMYTHE STREET		GREENVILLE	SC	US BROWNFIELDS
29611	1023543993	110070004627	MONAGHAN PLANT PARKING LOT	10621 SMYTHE STREET	**	GREENVILLE	SC	FINDS
29611	1007228264	110016994421	JPS APPAREL FABRICS CORP	11 SMYTHE ST		GREENVILLE	SC	FINDS
29611	S127620764		MONAGHAN MILL	11 SMYTHE ST		GREENVILLE	SC	
29611	S127643337		MONAGHAN MILL	11 SMYTHE ST		GREENVILLE	SC	
29611	1005425206		BETTER LIFE PRODUCTS	19 SMYTHE STREET		GREENVILLE	SC	SSTS
29611	S127620082		MONAGHAN MILL	201 SMYTHE ST		GREENVILLE	SC	
29611	1015736411	SCD077995587	MONAGHAN MILL LLC	201 SMYTHE ST		GREENVILLE	SC	CERCLIS-NFRAP, RCRA-NonGen
29611	1000430156	110002232815	JPSA ACQUISITION:MONAGHAN-CLOSED	201 SMYTHE ST		GREENVILLE	SC	SHWS, FINDS
29611	S118176236		LOFTS AT GREENVILLE	201 SMYTHE ST		GREENVILLE	SC	NPDES
29611	S127640834		MONAGHAN MILL, LLC - 201 SMYTHE ST	201 SMYTHE ST		GREENVILLE	SC	
29611	1014628888			201 SMYTHE STREET		GREENVILLE	SC	PCB TRANSFORMER
29611	1005851724	110008554402	GUNNELL TIRE SERVICE	113 SOMERSET ST		GREENVILLE	SC	FINDS
29611	S127318345			125 SORRELL DR		GREENVILLE	SC	CDL
29611	S126293321		RESIDENTIAL STRUCTURE SPEARMAN	170 SPEARMAN CIR		POWDERSVILLE	SC	
29611	S123163894		RANDALL RESIDENCE	17 SPINNAKER CT		GREENVILLE	SC	
29611	S123163375		NIELD RESIDENCE	18 SPINNAKER CT		GREENVILLE	SC	
29611	S117884583			19 SPINNAKER CT		GREENVILLE	SC	CDL
29611	S127560133			29 SPRINGFIELD AVE		GREENVILLE	SC	CDL
29611	S119113000		RESIDENCE	117 3RD ST		GREENVILLE	SC	
29611	S119121711		RESIDENCE	117 3RD ST		GREENVILLE	SC	
29611	1026006452		21 3RD ST PROPERTY	21 3RD ST		GREENVILLE	SC	US BROWNFIELDS
29611	1026434547	110070789512	21 3RD ST PROPERTY	21 3RD ST		GREENVILLE	SC	FINDS
29611	S121476987		VACANT HOUSE	26 11TH ST		GREENVILLE	SC	

EDR ZIP Code Scan Report

ZIP	EDR-ID	Facility ID	Name	Address	Map/Dir/Dist	City	State	Databases
29611	S120981101		HOUSE	5 10TH ST		GREENVILLE	SC	
29611	S127560485			STAUNTON BRIDGE RD & I-85	**	GREENVILLE	SC	CDL
29611	S126294504		33 STEVENS STREET CRAWLSPACE	33 STEVENS STREET		GREENVILLE	SC	
29611	S127559853			110 STILLWATER AVE		GREENVILLE	SC	CDL
29611	1020543321		TENNECO COMPANY	400 SULPHUR SPRINGS RD		GREENVILLE	SC	EDR Historical Auto Stations
29611	1007256792	110017297281	JOHN R FUZIA DMD	534 SULPHUR SPRING RD		GREENVILLE	SC	FINDS
29611	1022050544		BEREA EXXON & FUEL CO	651 SULPHUR SPRINGS ROAD		GREENVILLE	SC	EDR Historical Auto Stations
29611	1007228959	110017001518	UNOCAL 55 965241	652 SULPHUR SPR RD & HUNTS BR	**	GREENVILLE	SC	FINDS
29611	1020395074		GOUCHERS UNION 76	652 SULPHUR SPRINGS RD		GREENVILLE	SC	EDR Historical Auto Stations
29611	1022224213		PIEDMONT PETROLEUM CORP	208 SWEETBRIAR RD		GREENVILLE	SC	EDR Historical Auto Stations
29611	1004779727	110002248675	WADDELL PAINTING INC	3 N TEXAS AVE		GREENVILLE	SC	RCRA-NonGen, FINDS
29611	S125237961		RESIDENTIAL HOME	410 S TEXAS AVE		GREENVILLE	SC	
29611	S119121660		WESTVIEW APARTMENTS - BUILDING F	81 TEXTILE AVE	**	GREENVILLE	SC	
29611	S119113086		WESTVIEW APARTMENTS - BUILDING N	81 S TEXTILE AVE		GREENVILLE	SC	
29611	S119121656		WESTVIEW APARTMENTS - BUILDING A	81 S TEXTILE AVE		GREENVILLE	SC	
29611	S119121601		WESTVIEW APARTMENTS - BUILDING J	81 S TEXTILE AVE		GREENVILLE	SC	
29611	S119113085		WESTVIEW APARTMENTS - OFFICE BUILT	81 S TEXTILE AVE		GREENVILLE	SC	
29611	S119121662		WESTVIEW APARTMENTS - OFFICE CLUB	81 S TEXTILE AVE		GREENVILLE	SC	
29611	S119121602		WESTVIEW APARTMENTS - BUILDING H	81 S TEXTILE AVE		GREENVILLE	SC	
29611	S119121657		WESTVIEW APARTMENTS - BUILDING N	81 S TEXTILE AVE		GREENVILLE	SC	
29611	S119121551		WESTVIEW APARTMENTS - BUILDING M	81 S TEXTILE AVE		GREENVILLE	SC	
29611	S119121600		WESTVIEW APARTMENTS - BUILDING K	81 S TEXTILE AVE		GREENVILLE	SC	
29611	S119121599		WESTVIEW APARTMENTS - BUILDING L	81 S TEXTILE AVE		GREENVILLE	SC	
29611	S119121891		WESTVIEW APARTMENTS - BUILDING E	81 S TEXTILE AVE		GREENVILLE	SC	
29611	S119122202		WESTVIEW APARTMENTS - BUILDING L	81 S TEXTILE BLVD		GREENVILLE	SC	
29611	S119122201		WESTVIEW APARTMENTS - BUILDING K	81 S TEXTILE BLVD		GREENVILLE	SC	
29611	S119122200		WESTVIEW APARTMENTS - BUILDING E	81 S TEXTILE BLVD		GREENVILLE	SC	
29611	S119121661		WESTVIEW APARTMENTS - BUILDING G	81 TEXTILE AVE		GREENVILLE	SC	
29611	S119121659		WESTVIEW APARTMENTS - BUILDING C	81 TEXTILE AVE		GREENVILLE	SC	
29611	S119121658		WESTVIEW APARTMENTS - BUILDING B	81 TEXTILE AVE		GREENVILLE	SC	
29611	S119116926		RESIDENCE	2 THEADORE DR	**	GREENVILLE	SC	
29611	S127669072		RESIDENCE	59 TOPSAIL CT		GREENVILLE	SC	
29611	1024408444	110070324295	TRANSILWRAP COMPANY INC	127 TURNINGSTONE COURT		GREENVILLE	SC	FINDS
29611	S127650484		BUILDING	525 UNIVERSITY RIDGE		GREENVILLE	SC	
29611	S127624319		VACANT BUILDING	525 UNIVERSITY RIDGE		GREENVILLE	SC	
29611	S127626735		RESIDENTIAL STRUCTURE	11 VALLEY ST		GREENVILLE	SC	
29611	1018288505		THOMAS CONCRETE OF SC DUNCAN	231 R VICTOR HILL RD		DUNCAN	SC	ICIS
29611	1000107439	110002251241	ACE CLEANERS	3234 WADE HAMPTON BLVD		GREENVILLE	SC	RCRA-NonGen, FINDS
29611	S126294455		HAGGERTY RESIDENCE	118 S. WASHINGTON AVE.		GREENVILLE	SC	
29611	1016185156	110002249816	JERRY TATHAM BODY SHOP INCORPORATED	20 S WASHINGTON AVE		GREENVILLE	SC	FINDS
29611	1000449148	SCD987573698	JERRY TATHAM BODY SHOP INC	20 SOUTH WASHINGTON AVE		GREENVILLE	SC	RCRA-CESQG
29611	S128050595		206 S. WASHINGTON STREET RESIDENCE	206 S. WASHINGTON STREET		GREENVILLE	SC	
29611	1005790350	110002235153	ROBBINS TIRE SERVICE	224 N WASHINGTON AVE		GREENVILLE	SC	FINDS
29611	1000449146	SCD987574142	EXCALABER TOOL & EQUIPMENT	28 S WASHINGTON STREET		GREENVILLE	SC	RCRA-NonGen
29611	1016182120	110001672547	EXCALIBUR TOOL-WASHINGTON-CLOSE	28 SOUTH WASHINGTON AVENUE		GREENVILLE	SC	FINDS
29611	1006046331	110001666705	US MILLWORKS LLC	510 SOUTH WASHINGTON AVENUE		GREENVILLE	SC	FINDS
29611	S127665261		VACANT BLDG	632 S WASHINGTON AVE		GREENVILLE	SC	
29611	S127660094		AMECO, INC - VACANT BLDG	632 S WASHINGTON ST		GREENVILLE	SC	
29611	S128050516		800 S. WASHINGTON OFFICE	800 S. WASHINGTON AVENUE		GREENVILLE	SC	
29611	1005790504	110002230693	BISHOP S INC	25 E WELCOME RD		GREENVILLE	SC	FINDS
29611	1011863751	SCR000770446	PENSKE TRUCK LEASING CO LP	1116 WHITE HORSE RD		GREENVILLE	SC	RCRA-CESQG
29611	S127665309		DUKE ENERGY - OAKVALE TIE	1116 WHITE HORSE RD		GREENVILLE	SC	
29611	1007244939	110017167769	JOE GLENN	114 WHITE CIR		GREENVILLE	SC	FINDS
29611	U003521612	4251	G&P TRUCKING COMPANY INC	1727 WHITE HORSE RD		GREENVILLE	SC	LUST, UST
29611	U003624794	4437	PENSKE TRUCK LEASING CO LP	2701 WHITE HORSE RD		GREENVILLE	SC	LUST, UST
29611	1004780170	SCD981754492	PENSKE TRUCK LEASING CO LP	2701 WHITE HORSE RD		GREENVILLE	SC	RCRA-CESQG
29611	1021580412		PIEDMONT PETROLEUM CORP	2705 WHITE HORSE RD		GREENVILLE	SC	EDR Historical Auto Stations
29611	1007230870	110017021417	CORNER MART 38	2705 WHITE HORSE RD		GREENVILLE	SC	FINDS
29611	U004018057	16980	CORNER MART 38	2705 WHITE HORSE RD		GREENVILLE	SC	UST
29611	1026570881		BAKER, INC.	2710 WHITE HORSE ROAD, STE 500		GREENVILLE	SC	PRP
29611	S127659299		PLANT 2 SECTION A	2721 WHITE HORSE RD		GREENVILLE	SC	
29611	S127669592		THE BIBB PLANT	2721 WHITE HORSE RD		GREENVILLE	SC	
29611	S127665106		WHITE HORSE RD - COOLING TOWER	2721 WHITE HORSE RD		GREENVILLE	SC	
29611	A100200406	1753	DAN RIVER INC - WHITE HORSE PLANT	2721 WHITE HORSE RD		GREENVILLE	SC	AST
29611	S127659910		PLANT 1	2721 WHITE HORSE RD		GREENVILLE	SC	
29611	S127659292		WATER TOWER	2721 WHITE HORSE RD		GREENVILLE	SC	

EDR ZIP Code Scan Report

ZIP	EDR-ID	Facility ID	Name	Address	Map/Dir/Dist	City	State	Databases
29611	1000430150	SCD057550642	DAN RIVER INC WHITE HORSE PLANT	2721 WHITE HORSE RD		GREENVILLE	SC	RCRA-CESQG
29611	S127663972		BLDG 3 - WAREHOUSE	2721 WHITE HORSE RD		GREENVILLE	SC	
29611	S127630607		DAN RIVER WHITE HORSE PLANT	2721 WHITE HORSE RD		GREENVILLE	SC	
29611	S127665092		WHITE HORSE RD - CENTER BLDG 3	2721 WHITE HORSE RD		GREENVILLE	SC	
29611	S127659810		WHITE HORSE RD - BLDGS A&B	2721 WHITE HORSE RD		GREENVILLE	SC	
29611	S127665093		WHITE HORSE RD - BLDGS A&B (1&2)	2721 WHITE HORSE RD		GREENVILLE	SC	
29611	S127659806		BUILDINGS A & B	2721 WHITE HORSE RD		GREENVILLE	SC	
29611	S127659298		BUILDING 3	2721 WHITE HORSE RD		GREENVILLE	SC	
29611	S127659300		PLANT 2 SECTION B	2721 WHITE HORSE RD		GREENVILLE	SC	
29611	S127659811		WHITE HORSE RD - BLDG 3 CENTER	2721 WHITE HORSE RD		GREENVILLE	SC	
29611	S127665163		2721 WHITE HORSE RD - PLANT 1	2721 WHITE HORSE RD HWY 25		GREENVILLE	SC	
29611	1016940379		APPLIED ABATEMENT CONCEPTS LLC	2721 WHITE HORSE ROAD		GREENVILLE	SC	
29611	1017376018	110061087853	APPLIED ABATEMENT CONCEPTS LLC	2721 WHITE HORSE ROAD		GREENVILLE	SC	FINDS
29611	1024392366	110070299215	72181 - JSI STORE FIXTURES INC	2723 WHITE HORSE ROAD		GREENVILLE	SC	FINDS
29611	S127670713		METROMONT PRE-STRESS PLANT - QUAI	2802 WHITE HORSE RD		GREENVILLE	SC	
29611	1000367433	110064196427	METROMONT CORPORATION	2802 WHITE HORSE RD		GREENVILLE	SC	AIRS, UIC, ICIS, RCRA-CESQG, FINDS
29611	S127643970		METROMONT PRE-STRESS PLANT	2802 WHITE HORSE RD		GREENVILLE	SC	
29611	1007294327		SOUTHERN WATER TREATMENT CO. INC	2806 WHITE HORSE RD		GREENVILLE	SC	FTTS
29611	1009523650		SOUTHERN WATER TREATMENT CO. INC	2806 WHITE HORSE RD		GREENVILLE	SC	FTTS
29611	1012009161		SOUTHERN WATER TREATMENT CO INC	2806 WHITE HORSE RD		GREENVILLE	SC	
29611	1007116077	SCD987595675	SOUTHERN WATER	2806 WHITE HORSE RD	3, East, 1/2 - 1	GREENVILLE	SC	AIRS, NPDES, RCRA-CESQG, SHWS
29611	1026005231	29611STHRN28	SOUTHERN WATER TREATMENT CO INC	2806 WHITE HORSE RD		GREENVILLE	SC	TRIS
29611	95281679			2806 WHITE HORSE RD		GREENVILLE	SC	ERNS
29611	1007564421		SOUTHERN WATER TREATMENT CO. INC	2806 WHITE HORSE ROAD		GREENVILLE	SC	FTTS
29611	1011837774		SOUTHERN WATER TREATMENT	2806 WHITE HORSE ROAD		GREENVILLE	SC	RMP
29611	2007827682			2806 WHITE HORSE ROAD		GREENVILLE	SC	ERNS
29611	S120981025		HARVEST HOPE FOOD BANK - OFFICE	2818 WHITE HORSE RD		GREENVILLE	SC	
29611	S120981027		HARVEST HOPE FOOD BANK	2818 WHITE HORSE RD		GREENVILLE	SC	
29611	S120981026		HARVEST HOPE FOOD BANK - PARTIAL D	2818 WHITE HORSE RD		GREENVILLE	SC	
29611	1011981758	110037951277	U.S. FOODSERVICE, INC.	2818 WHITE HORSE ROAD		GREENVILLE	SC	ICIS, FINDS
29611	2000546725			2818 WHITE HORSE ROAD		GREENVILLE	SC	ERNS
29611	1020460214		PIEDMONT PETROLEUM CORP	2831 WHITE HORSE RD		GREENVILLE	SC	EDR Historical Auto Stations
29611	1007260336	110017334259	DILLARD PAPER CO	2930 WHITE HORSE RD		GREENVILLE	SC	FINDS
29611	U003603747	4277	DILLARD PAPER CO	2930 WHITE HORSE RD		GREENVILLE	SC	LUST, UST
29611	1004780620	SCD987588274	ADVANCED AUTOMATION INC	3014 WHITE HORSE RD		GREENVILLE	SC	RCRA-NonGen
29611	1022142452		SPINX COMPANY INC	3014 WHITE HORSE RD		GREENVILLE	SC	EDR Historical Auto Stations
29611	1018763509		MODEL CLEANERS	3031 WHITE HORSE RD		GREENVILLE	SC	EDR Historical Cleaners
29611	S127021913		3041 WHITE HORSE RD	3041 WHITE HORSE RD		GREENVILLE	SC	
29611	S127022591		3041 WHITE HORSE ROAD COMMERCIAL	3041 WHITE HORSE ROAD		GREENVILLE	SC	
29611	1027176904	110071248835	NATIONAL COATINGS & SUPPLIES	3044 WHITE HORSE ROAD		GREENVILLE	SC	FINDS
29611	1015750269	SCR000775551	RITE AID #11642	3050 WHITE HORSE ROAD		GREENVILLE	SC	RCRA-NonGen
29611	1016028836	110044871449	SAVE A LOT FOOD STORE/RITE AID PHAF	3050 WHITE HORSE ROAD		GREENVILLE	SC	FINDS
29611	1015760066	110044950808	SAVE A LOT FOOD	3050 WHITE HOUSE RD		GREENVILLE	SC	FINDS
29611	U003982826	4529	BECK BP	3053 WHITE HORSE RD		GREENVILLE	SC	GWCI, LUST, UST
29611	1007259925	110017330048	BECK BP	3053 WHITE HORSE RD		GREENVILLE	SC	FINDS
29611	1022248252		JOHNNY HYATT CHEVRON	3054 WHITE HORSE ROAD		GREENVILLE	SC	EDR Historical Auto Stations
29611	1020596219		WHITE HORSE SPUR INC	3100 WHITE HORSE RD		GREENVILLE	SC	EDR Historical Auto Stations
29611	1021218711		C & D ENTERPRISES INC	3101 WHITE HORSE RD		GREENVILLE	SC	EDR Historical Auto Stations
29611	1018452657		MODEL CLEANERS	3103 WHITE HORSE RD		GREENVILLE	SC	EDR Historical Cleaners
29611	1006085471	110002250439	DIESEL POWER INC	3111 WHITE HORSE RD		GREENVILLE	SC	FINDS
29611	1000379379	SCD982161523	DIESEL POWER INC	3111 WHITE HORSE RD		GREENVILLE	SC	RCRA-CESQG
29611	1007241932	110017136295	WESTSIDE MEDICAL CENTER	3204-D WHITE HORSE RD		GREENVILLE	SC	FINDS
29611	S113669426			3239 WHITE HORSE RD		GREENVILLE	SC	CDL
29611	1020344197		TRAMMELLS ESSO SERVICE CENTER	3300 WHITE HORSE RD		GREENVILLE	SC	EDR Historical Auto Stations
29611	1020849723		WELCOME SHELL SERVICE STATION	3501-05 WHITE HORSE		GREENVILLE	SC	EDR Historical Auto Stations
29611	S119112131		FORMER AUTO SHOP	3515 WHITE HORSE RD		GREENVILLE	SC	
29611	S119119408		FORMER AUTO SHOP	3515 WHITE HORSE RD		GREENVILLE	SC	
29611	1021050416		FAST FARE INC	3799 WHITE HORSE		GREENVILLE	SC	EDR Historical Auto Stations
29611	S127021757		3807 WHITE HORSE RD	3807 WHITE HORSE RD		GREENVILLE	SC	
29611	S127022243		3807 WHITEHORSE	3807 WHITE HORSE RD		GREENVILLE	SC	
29611	1021507173		SAV-A-TOWN OIL COMPANY	3815 WHITE HORSE RD		GREENVILLE	SC	EDR Historical Auto

EDR ZIP Code Scan Report

ZIP	EDR-ID	Facility ID	Name	Address	Map/Dir/Dist	City	State	Databases
29611	1021319241		CORNER MART	3821 WHITE HORSE RD		GREENVILLE	SC	Stations EDR Historical Auto
29611	S117884657			3903 WHITE HORSE RD		GREENVILLE	SC	Stations CDL
29611	S111333761			3924 WHITE HORSE RD		GREENVILLE	SC	CDL
29611	1020461744		LEAGUE OIL COMPANY INC	4161 WHITE HORSE RD		GREENVILLE	SC	EDR Historical Auto
29611	1016121410	110002100743	CAROLINA PLATING & STAMPING, CO	4404 WHITE HORSE RD.		GREENVILLE	SC	Stations FINDS
29611	1007114927	SCD061528188	ROLL TECHNOLOGY INC	4412 WHITE HORSE RD		GREENVILLE	SC	VCP, AIRS, UIC, SHWS, RCRAInfo-LQG
29611	1000275138	110070744267	ROLL TECHNOLOGY CORPORATION	4412 WHITE HORSE RD		GREENVILLE	SC	FINDS
29611	2008859606			4412 WHITE HORSE ROAD		GREENVILLE	SC	ERNS
29611	1007259885	110017329639	SC DEPT OF TRANSPORTATION	4809 WHITE HORSE RD		GREENVILLE	SC	FINDS
29611	1020744023		BLUE FLAME OIL CO	4813 WHITE HORSE RD		GREENVILLE	SC	EDR Historical Auto
29611	1020633099		LIL CRICKET FOOD STORES INC	6008 WHITE HORSE RD		GREENVILLE	SC	Stations EDR Historical Auto
29611	1020285166		WHITE HORSE EXXON	6101 WHITE HORSE ROAD		GREENVILLE	SC	Stations EDR Historical Auto
29611	S119112776		MCDONALD'S - BRICK DUMPSTER BUILDI	6103 WHITE HORSE RD		GREENVILLE	SC	
29611	S119112716		MCDONALD'S	6103 WHITE HORSE RD		GREENVILLE	SC	
29611	S127661207		MCDONALD'S	6103 WHITE HORSE RD		GREENVILLE	SC	
29611	S127022777		LEOPARDO COMPANIES - OAK STREET H	6119 WHITE HORSE RD		GREENVILLE	SC	
29611	1020316841		WESTERN AUTO SUPPLY COMPANY	6131 WHITE HORSE RD		GREENVILLE	SC	EDR Historical Auto
29611	1005418386	110012260800	WALMART SUPERCENTER 641	6134 WHITE HORSE RD		GREENVILLE	SC	Stations RCRAInfo-SQG, FINDS
29611	1007833847	110019978372	MURPHY USA	6134 WHITE HORSE RD		GREENVILLE	SC	FINDS
29611	U003975713	19057	MURPHY USA 7131	6134 WHITE HORSE RD		GREENVILLE	SC	UST
29611	1020174532		MURPHY OIL USA INC	6136 WHITE HORSE RD		GREENVILLE	SC	EDR Historical Auto
29611	1007259176	110017322299	BEREA ANIMAL HOSPITAL	6243 J WHITE HORSE RD		GREENVILLE	SC	Stations FINDS
29611	1007228216	110016993869	STIEPP S EXPRESS LUBE	6269 WHITE HORSE RD		GREENVILLE	SC	FINDS
29611	S127663808		VACANT BLDG	6300 WHITE HORSE RD		GREENVILLE	SC	
29611	1021277936		COLONIAL OIL INDUSTRIES INC	640 WHITE HORSE ROAD		GREENVILLE	SC	EDR Historical Auto
29611	U003625700	11367	BP SHOP	6400 WHITE HORSE RD		GREENVILLE	SC	Stations GWCI, LUST, UST
29611	1021217285		SPINX COMPANY INC	6400 WHITE HORSE RD		GREENVILLE	SC	EDR Historical Auto
29611	1021622345		PUMPERS PREMIUM STORE INC	6406 WHITE HORSE RD		GREENVILLE	SC	Stations EDR Historical Auto
29611	1007256388	110017293169	PUMPERS PREMIUM STORE 1	6406 WHITE HORSE RD		GREENVILLE	SC	FINDS, LUST, UST
29611	1020344600		FRANKS TEXACO	6518 WHITE HORSE RD		GREENVILLE	SC	EDR Historical Auto
29611	1020658832		NIKHIL	6522 WHITE HORSE RD		GREENVILLE	SC	Stations EDR Historical Auto
29611	S128050232		GOODWILL - 6700 WHITE HORSE RD	6700 WHITE HORSE RD		GREENVILLE	SC	
29611	1016028838	110044873072	SAVE A LOT FOOD STORE/RITE AID PHAF	6700 WHITE HORSE ROAD		GREENVILLE	SC	FINDS
29611	1015760577	110044950817	SAVE A LOT FOOD	6700 WHITE HOUSE RD		GREENVILLE	SC	FINDS
29611	1007240373	110017120033	FIRST CARE CENTER OF GREENVILLE	6705 WHITE HORSE RD		GREENVILLE	SC	FINDS
29611	S119008473		THOMAS MCAFEE FUNERAL HOME	6710 WHITE HORSE RD		GREENVILLE	SC	AIRS
29611	1005678332		THOMAS MCAFEE FUNERAL HOME	6710 WHITE HORSE RD		GREENVILLE	SC	
29611	1021762185		QUIKTRIP CORPORATION	7840 WHITE HORSE RD		GREENVILLE	SC	EDR Historical Auto
29611	1021923810		STEGALLALL 76	7850 WHITE HORSE RD		GREENVILLE	SC	Stations EDR Historical Auto
29611	1021516710		ENMARK STATIONS INC	7853 WHITE HORSE RD		GREENVILLE	SC	Stations EDR Historical Auto
29611	U003929948	10683	ENMARK 270	7853 WHITE HORSE RD		GREENVILLE	SC	Stations GWCI, LUST, UST
29611	1007231411	110017026895	ENMARK 270	7853 WHITE HORSE RD		GREENVILLE	SC	FINDS
29611	1016028839	110044873081	SAVE A LOT FOOD STORE (STAND ALONE	7912 WHITE HORSE ROAD		GREENVILLE	SC	FINDS
29611	1015761622	110044950826	SAVE A LOT FOOD	7912 WHITE HOUSE RD		GREENVILLE	SC	FINDS
29611	S109694582		FOUKE FUR COMPANY	8100 WHITE HORSE RD		GREENVILLE	SC	ALLSITES, SHWS
29611	1000482212	SCD003355658	AMERICAN WOOD WORKS INC	8100 WHITE HORSE RD		GREENVILLE	SC	GWCI, CERCLIS-NFRAP, RCRA-NonGen
29611	1020120170		WHITE HORSE CLEANERS	901 WHITE HORSE RD		GREENVILLE	SC	EDR Historical Cleaners
29611	1021787095		WHITE HORSE EXXON	WHITE HORSE & BRAMLETT RD	**	GREENVILLE	SC	EDR Historical Auto
29611	1020941559		ANDERSONS 66 SERVICE STATION	WHITE HORSE & BRAMT	**	GREENVILLE	SC	Stations EDR Historical Auto
29611	1020120171		WHITE HORSE CLEANERS	WHITE HORSE RD	**	GREENVILLE	SC	EDR Historical Cleaners
29611	U003625064	4177	HANDEE MART FOOD STORE 8	WHITE HORSE RD @ INT OF RNG		GREENVILLE	SC	LUST, UST

EDR ZIP Code Scan Report

ZIP	EDR-ID	Facility ID	Name	Address	Map/Dir/Dist	City	State	Databases
29611	1007243204	110017149664	HANDEE MART FOOD STORE 8	WHITE HORSE RD @ INT OF RNGVIEW	**	GREENVILLE	SC	FINDS
29611	1020968546		COLONIAL OIL INDUSTRIES	WHITE HORSE ROAD	**	GREENVILLE	SC	EDR Historical Auto Stations
29611	A100267824	1922	PENSKE TRUCK LEASING - GREENVILLE	2701 WHITEHORSE RD		GREENVILLE	SC	AST
29611	S127659254		PLANT 2 SECTION B	2721 WHITEHORSE RD		GREENVILLE	SC	
29611	S127663997		PLANT 2 SECTION A	2721 WHITEHORSE RD		GREENVILLE	SC	
29611	S127663938		PLANT 2 SECTION B	2721 WHITEHORSE RD		GREENVILLE	SC	
29611	1001969332	SCR000075507	METROMONT PRESTRESS CO	2802 WHITEHORSE RD		GREENVILLE	SC	RCRA-CESQG
29611	1011837775		SOUTHERN WATER TREATMENT	2806 WHITEHORSE RD.		GREENVILLE	SC	RMP
29611	1011837777		SOUTHERN WATER TREATMENT COMPAI	2806 WHITEHORSE ROAD		GREENVILLE	SC	RMP
29611	1016171238		SOUTHERN WATER TREATMENT COMPAI	2806 WHITEHORSE ROAD		GREENVILLE	SC	RMP
29611	2011978527			2818 WHITEHORSE ROAD		GREENVILLE	SC	ERNS
29611	1015731890	SCD003351970	CAROLINA PLATING & STAMPING CO.	4404 WHITEHORSE RD.		GREENVILLE	SC	CERCLIS-NFRAP, RCRA-CESQG
29611	1022260551	29611RLLTC44	ROLL TECHNOLOGY CORP	4412 WHITEHORSE ROAD		GREENVILLE	SC	TRIS
29611	2010937576			6068 WHITEHORSE RD.		GREENVILLE	SC	ERNS
29611	1015750309	SCR000775957	RITE AID 11641	6700 WHITEHORSE RD		GREENVILLE	SC	RCRA-NonGen
29611	1005851165	110008560280	KELLERS TRAILER PARK	RT.1 WHITEHORSE RD		GREENVILLE	SC	FINDS
29611	A100163733	793	METROMONT - GREENVILLE	WHITEHORSE AND TWO NOTCH ROAD		GREENVILLE	SC	AST
29611	2011989280			2818 WHITHORSE ROAD	**	GREENVILLE	AL	ERNS
29611	1000327144	110004939773	CATO TRAILER SERVICE CO., INC	4912 WHITHORSE ROAD		GREENVILLE	SC	RCRA-NonGen, FINDS
29611	1016117437	110007173012	TRANSFLO TERMINAL SERVICES INC	130 WILLARD ST		GREENVILLE	SC	ICIS, FINDS
29611	S127021321		TRANSFLO TERMINAL SERVICES GREEN	WILLARD ST&BRAMLETT STREET	**	GREENVILLE	SC	AIRS
29611	1008894688	110070750056	GREENVILLE COLORANTS LLC	105 WOOD ST		GREENVILLE	SC	AIRS, FINDS, TRIS
29611	1024179423	110070149692	GREENVILLE COLORANTS - WOOD STREI	105 WOOD STR		GREENVILLE	SC	FINDS
29611	S125237729		WOODSIDE MILL ACM BUILDING 1	100 WOODSIDE AVE		GREENVILLE	SC	
29611	S125237746		WOODSIDE MILL ACM - BUILDING 2	100 WOODSIDE AVE		GREENVILLE	SC	
29611	1020543329		ADVANCED TRANSMISSION	1009 C WOODSIDE AVE	**	GREENVILLE	SC	EDR Historical Auto Stations
29611	S126293271		1014 WOODSIDE AVE.	1014 WOODSIDE AVE.		GREENVILLE	SC	
29611	S128050930		1016 WOODSIDE AVE. GREENVILLE - CON	1016 WOODSIDE AVENUE		GREENVILLE	SC	
29611	1020941560		FAULKNER LEO TEXACO SV STN	1017 WOODSIDE AVE		GREENVILLE	SC	EDR Historical Auto Stations
29611	S123664309		HERBERT MITCHELL USED CARS	1100 WOODSIDE AVE		GREENVILLE	SC	BROWNFIELDS, VCP, ALLSITES, SHWS
29611	1020232462		CASE PAUL SHELL SERVICE	1305 WOODSIDE AVE		GREENVILLE	SC	EDR Historical Auto Stations
29611	S126295031		FAITH CHURCH	1314 A/B WOODSIDE AVE	**	GREENVILLE	SC	
29611	S127664416		SOCIAL HALL RESTROOMS	301 WOODSIDE AVE		GREENVILLE	SC	
29611	S127655352		EASY AUTOMOTIVE SERVICES	824 WOODSIDE AVE		GREENVILLE	SC	
29611	S119117173		PARKER ACADEMY - ART WING, MAIN BLI	900 WOODSIDE AVE		GREENVILLE	SC	
29611	S127627545		PARKER ACADEMY MIDDLE SCHOOL	900 WOODSIDE AVE		GREENVILLE	SC	
29611	1004780306	110002249291	PARKER MIDDLE SCHOOL	900 WOODSIDE AVE		GREENVILLE	SC	RCRA-CESQG, FINDS
29611	S127660333		LEGACY CHARTER - GYM CONCESSION S	900 WOODSIDE AVE		GREENVILLE	SC	
29611	S119117857		CHARTER LEGACY SCHOOL - LAB AREA 3	900 WOODSIDE AVE		GREENVILLE	SC	
29611	S119119233		CHARTER LEGACY SCHOOL - CAFETERIA	900 WOODSIDE AVE		GREENVILLE	SC	
29611	S127666664		LEGACY CHARTER SCHOOL - PARKER C/	900 WOODSIDE AVE		GREENVILLE	SC	
29611	S127627895		SCHOOL	900 WOODSIDE AVE		GREENVILLE	SC	
29611	S127666060		LEGACY CHARTER SCHOOL - PARKER C/	900 WOODSIDE AVE		GREENVILLE	SC	
29611	1020518413		GAS BAR SERVICE STATION	999 WOODSIDE AVE		GREENVILLE	SC	EDR Historical Auto Stations
29611	1007260086	110017331680	DAN RIVER INC	WOODSIDE AVE		GREENVILLE	SC	FINDS
29611	S125237747		WOODSIDE MILL ACM - BUILDING 3	100 WOODSIDE AVE		GREENVILLE	SC	
29611	1007241186	110017128525	PALMETTO TIRE RECYCLERS	16 YOWN RD LOT #2		GREENVILLE	SC	FINDS
29673	1025681473		VULCAN MATERIALS CO. S. QUARRY			PIEDMONT	SC	
29673	2014015742				**	PIEDMONT	SC	HMIRS
29673	1025574009		SALUDA RIVER PLANT			PIEDMONT	SC	
29673	1025562599		PLACER PROSPECT 9-P			PIEDMONT	SC	
29673	1021364452		RIVER ROAD CONVENIENT MART		**	PIEDMONT	SC	EDR Historical Auto Stations
29673	2015006933				**	PIEDMONT	SC	HMIRS
29673	2014006807				**	PIEDMONT	SC	HMIRS
29673	1025777257		RIVER ROAD PLANT			PIEDMONT	SC	
29673	1025576448		HENDERSON PROSPECT			PIEDMONT	SC	
29673	1025703557		PIEDMONT DREDGE			PIEDMONT	SC	
29673	S112637969					PIEDMONT	SC	
29673	S127634929		MOONVILLE HARDWARE STORE		**	PIEDMONT	SC	
29673	1020575631		GEORGE CLARENCE EXXON SERVCNTR	HWY #20	**	PIEDMONT	SC	EDR Historical Auto Stations
29673	1007649625	110020064213	KING ASPHALT/THRIFT MINE	HWY #93	**	PIEDMONT	SC	FINDS
29673	1016118626	110007831846	FORM-A-TOOL CO INC	I-85 & HIGHWAY 29	**	PIEDMONT	SC	FINDS
29673	1022174845		ATKINSON CANDY SHOPS INC	I-85 & S C 86	**	PIEDMONT	SC	EDR Historical Auto

EDR ZIP Code Scan Report

ZIP	EDR-ID	Facility ID	Name	Address	Map/Dir/Dist	City	State	Databases
29673	1020509748		ATKINSON CANDY SHOPS INC	I-85 & S C 86	**	PIEDMONT	SC	Stations
29673	1000428151	SCD981745441	INDUSTRIAL SERVICES & SUPPLY INC.	I-85 & S-4-153 & FRONTAGE ROAD		PIEDMONT	SC	EDR Historical Auto
29673	1021221386		YATES GULF	I-85 & SC 143	**	PIEDMONT	SC	Stations
29673	1021716847		ATKINSON CANDY SHOPS INC	I-85 & SC 86	**	PIEDMONT	SC	RCRA-NonGen
29673	1007225299	110016963810	GULF SERVICE STATION	I-85 & SH 143	**	PIEDMONT	SC	EDR Historical Auto
29673	1000294550	SCD093889111	FORM A TOOL CO INC	I85 & HWY 29	**	PIEDMONT	SC	Stations
29673	1007229524	110017007344	POWDERSVILLE EXXON 45017	I85 & SC 5	**	PIEDMONT	SC	FINDS
29673	1000576052	SCD987585288	UPSTATE IMPORT SERVICE	1-85	**	PIEDMONT	SC	RCRA-CESQG
29673	S127623332		VACANT HOUSE	# 12 BRADSHAW ST	**	PIEDMONT	SC	FINDS
29673	1012219030	110056426363	TRI STATE PAVING & GRADING GRAY CO	HWY 14	**	PIEDMONT	SC	UST
29673	U004317015		7-ELEVEN 38992	2809 SC 153		PIEDMONT	SC	EDR Historical Auto
29673	1020344190		BREAKERS	2900 HIGHWAY 153		PIEDMONT	SC	Stations
29673	U004291722		BREAKERS- HWY 153	2900 HWY 153		PIEDMONT	SC	LUST, UST
29673	1020510254		TRAVELERS PETROLEUM INC	3000 HIGHWAY 153		PIEDMONT	SC	EDR Historical Auto
29673	1021505883		RACETRAC PETROLEUM INC	3010 HIGHWAY 153		PIEDMONT	SC	Stations
29673	1019909857	110070122761	NATIONAL COATINGS AND SUPPLIES	3017 HIGHWAY 153		PIEDMONT	SC	EDR Historical Auto
29673	S123163559		FORMER GALLOWAY BELL INSULATION	3334 HWY 153		PIEDMONT	SC	Stations
29673	S127650957		MCDONALD'S RESTAURANT - SERVICE C	3435 HWY 153		PIEDMONT	SC	RCRA-CESQG, FINDS
29673	U004222791		QUIKTRIP 1130	3450 HWY 153		PIEDMONT	SC	
29673	1015750304	110046540249	RITE AID 11655	3455 HWY 153		PIEDMONT	SC	UST
29673	1016027911	110045990781	CVS PHARMACY 7351	3460 HWY 153		PIEDMONT	SC	RCRA-NonGen, FINDS
29673	1014961286	SCR000774893	CVS PHARMACY 7351	3460 HWY 153		PIEDMONT	SC	FINDS
29673	1020866397		POWDERSVILLE EXXON SERVICE STN	HWY 153	**	PIEDMONT	SC	RCRA-CESQG
29673	S113669674			HWY 153 & WALL ST		PIEDMONT	SC	EDR Historical Auto
29673	S127619707		RESIDENCE	622 HWY 17		PIEDMONT	SC	Stations
29673	1027155945	110071219314	ADAMS	633 HWY 17		PIEDMONT	SC	CDL
29673	1000347288	110002331049	GRAPHIX INTERNATIONAL INC	139 HIGHWAY 183		PIEDMONT	SC	FINDS
29673	2019007430		415 HIGHWAY 183	415 HIGHWAY 183		PIEDMONT	SC	RCRA-CESQG, FINDS
29673	2021007343		415 HIGHWAY 183	415 HIGHWAY 183		PIEDMONT	SC	HMIRS
29673	2019002756		415 HIGHWAY 183	415 HIGHWAY 183		PIEDMONT	SC	HMIRS
29673	2016007769		415 HIGHWAY 183	415 HIGHWAY 183		PIEDMONT	SC	HMIRS
29673	2016001349		415 HIGHWAY 183	415 HIGHWAY 183		PIEDMONT	SC	HMIRS
29673	2017003710		415 HIGHWAY 183	415 HIGHWAY 183		PIEDMONT	SC	HMIRS
29673	2019000376		415 HIGHWAY 183	415 HIGHWAY 183		PIEDMONT	SC	HMIRS
29673	2020003367		415 HIGHWAY 183	415 HIGHWAY 183		PIEDMONT	SC	HMIRS
29673	1018281933	110070725399	GREENWOOD MOTOR LINES DBA R&L CA	415 HIGHWAY 183		PIEDMONT	SC	RCRAInfo-SQG, FINDS
29673	2020000195		415 HIGHWAY 183	415 HIGHWAY 183		PIEDMONT	SC	HMIRS
29673	2016012182		415 HIGHWAY 183	415 HIGHWAY 183		PIEDMONT	SC	HMIRS
29673	2019016028		415 HIGHWAY 183	415 HIGHWAY 183		PIEDMONT	SC	HMIRS
29673	2019014418		415 HIGHWAY 183	415 HIGHWAY 183		PIEDMONT	SC	HMIRS
29673	2019019951		415 HIGHWAY 183	415 HIGHWAY 183		PIEDMONT	SC	HMIRS
29673	2019016579		415 HIGHWAY 183	415 HIGHWAY 183		PIEDMONT	SC	HMIRS
29673	2019008294		415 HIGHWAY 183	415 HIGHWAY 183		PIEDMONT	SC	HMIRS
29673	2016003711		415 HIGHWAY 183	415 HIGHWAY 183		PIEDMONT	SC	HMIRS
29673	2019011419		415 HIGHWAY 183	415 HIGHWAY 183		PIEDMONT	SC	HMIRS
29673	2019005706		415 HIGHWAY 183	415 HIGHWAY 183		PIEDMONT	SC	HMIRS
29673	2020000144		415 HIGHWAY 183	415 HIGHWAY 183		PIEDMONT	SC	HMIRS
29673	2020014557		415 HIGHWAY 183	415 HIGHWAY 183		PIEDMONT	SC	HMIRS
29673	2016005571		415 HIGHWAY 183	415 HIGHWAY 183		PIEDMONT	SC	HMIRS
29673	2017008692		415 HIGHWAY 183	415 HIGHWAY 183		PIEDMONT	SC	HMIRS
29673	2021006252		415 HWY 183	415 HWY 183		PIEDMONT	SC	HMIRS
29673	2020000951		415 HWY 183	415 HWY 183		PIEDMONT	SC	HMIRS
29673	S127659338		R & L CARRIERS TRUCKING TERMINAL - F	415 HWY 183		PIEDMONT	SC	HMIRS
29673	2021013367		415 HWY 183	415 HWY 183		PIEDMONT	SC	HMIRS
29673	S127664098		VACANT BUILDINGS	415 HWY 183		PIEDMONT	SC	HMIRS
29673	2020010700		415 HWY 183	415 HWY 183		PIEDMONT	SC	HMIRS
29673	2013015689		415 HWY 183	415 HWY 183		PIEDMONT	SC	HMIRS
29673	S127649383		DUGAN TRUCKING TERMINAL	415 HWY 183		PIEDMONT	SC	HMIRS
29673	S127659337		R & L CARRIERS TRUCKING TERMINAL - F	415 HWY 183		PIEDMONT	SC	HMIRS
29673	2022000514		415 HWY 183	415 HWY 183		PIEDMONT	SC	HMIRS
29673	2021016431		415 HWY 183	415 HWY 183		PIEDMONT	SC	HMIRS
29673	S127623575		DUGAN TRUCKING TERMINAL OFFICE	415 HWY 183		PIEDMONT	SC	HMIRS
29673	2022000666		415 HWY 183	415 HWY 183		PIEDMONT	SC	HMIRS

EDR ZIP Code Scan Report

ZIP	EDR-ID	Facility ID	Name	Address	Map/Dir/Dist	City	State	Databases
29673	1007242381	110017140994	PIEDMONT LANDFILL	RT 2 BOX 299 A & FOWLER RD	**	PIEDMONT	SC	FINDS
29673	1007228076	110016992432	SHADY LANE MHP	RT 2 LOT #12	**	PIEDMONT	SC	FINDS
29673	U003524305	12332	PIEDMONT LANDFILL	RT 2 PO BOX 299 A & FOWLER R	**	PIEDMONT	SC	LUST, UST
29673	U003625777	11871	FRANK AUSTINS BP	100 HWY 20	**	PIEDMONT	SC	UST
29673	1007239464	110017110375	FRANK AUSTINS BP	100 HWY 20	**	PIEDMONT	SC	FINDS
29673	1020342644		CROWN CENTRAL PETROLEUM CORP	202 HIGHWAY 20	**	PIEDMONT	SC	EDR Historical Auto Stations
29673	1000449189	110002330683	FAST FARE SC 595	202 HWY 20	**	PIEDMONT	SC	RCRA-NonGen, FINDS
29673	1007224157	110016951903	SUPER RECYCLING INC	HWY 20	**	PIEDMONT	SC	FINDS
29673	U003520917	10317	DUKE ENERGY CAROLINAS LLC	HWY 20	**	PIEDMONT	SC	LUST, UST
29673	A100267668	1453	DUKE POWER - SHADY GROVE TIE STATI	HWY 20	**	PIEDMONT	SC	AST
29673	1007247703	110017196185	DUKE POWER CO	HWY 20	**	PIEDMONT	SC	FINDS
29673	1021849187		GEORGE CLRNCE EXXON SRVICENTER	HWY 20	**	PIEDMONT	SC	EDR Historical Auto Stations
29673	1022145824		SIMMONS TRUMAN D	HWY 20 N	**	PIEDMONT	SC	EDR Historical Auto Stations
29673	1021282085		PIEDMONT OIL CO*	HWY 20 N	**	PIEDMONT	SC	EDR Historical Auto Stations
29673	1021670970		GEORGES ESSO SERVICENTER	HWY 20 S	**	PIEDMONT	SC	EDR Historical Auto Stations
29673	1020202489		GEORGE CLARENCE ESSO SERVICNTR	HWY 20 S	**	PIEDMONT	SC	EDR Historical Auto Stations
29673	1022045207		FREEMANS GROCERY & SERVICE STN	HWY 20N	**	PIEDMONT	SC	EDR Historical Auto Stations
29673	1020259352		FREEMANS GROCERY & SERVICE STN	HWY 20N	**	PIEDMONT	SC	EDR Historical Auto Stations
29673	1020574927		COKER WALTER T	HWY 25	**	PIEDMONT	SC	EDR Historical Auto Stations
29673	1020229995		COKERS SUPER MARKET	HWY 25	**	PIEDMONT	SC	EDR Historical Auto Stations
29673	S128182447		HUB GROCERY	HWY 25 AT W GEORGIA RD	**	PIEDMONT	SC	
29673	1007234657	110017060393	HUB GROCERY	HWY 25 AT W GEORGIA RD	**	PIEDMONT	SC	FINDS
29673	S128182518		HUB GROCERY	HWY 25 AT W GEORGIA RD	**	PIEDMONT	SC	
29673	1020685404		HUB THE	HWY 25 MOONVILLE	**	PIEDMONT	SC	EDR Historical Auto Stations
29673	1020490648		HUB THE	HWY 25 MOONVILLE	**	PIEDMONT	SC	EDR Historical Auto Stations
29673	1021841117		VAUGHN LUCILLE GROCERY	HWY 25 S MOONVILLE	**	PIEDMONT	SC	EDR Historical Auto Stations
29673	1021757668		VAUGHN LUCILLE GROCERY	HWY 25 S MOONVILLE	**	PIEDMONT	SC	EDR Historical Auto Stations
29673	1000294551	SCD119171262	FORM-A-TOOL, INC.	HIGHWAY 29 & I-85	**	PIEDMONT	SC	RCRA-NonGen
29673	1017385477	110062737882	FORM-A-TOOL COMPANY	HWY 29 & I-85	**	PIEDMONT	SC	FINDS
29673	1000266754	SCD086365921	FORK LIFT PART INC.	ROUTE 3	**	PIEDMONT	SC	RCRA-NonGen
29673	1021600616		ELLISON TEXACO SERVICE	ROUTE 3	**	PIEDMONT	SC	EDR Historical Auto Stations
29673	1016240345	110007831711	FORK LIFT PARTS COMPANY INCORPOR/	ROUTE 3	**	PIEDMONT	SC	FINDS
29673	1020227695		ELLISON TEXACO SERVICE	RT 3	**	PIEDMONT	SC	EDR Historical Auto Stations
29673	1016185477	110002313764	BLYTHE CONSTRUCTION ASPHALT PLAN	# 4 BROWN RD	**	PIEDMONT	SC	FINDS
29673	1022198648		COKER WALTER T	ROUTE 4 BOX 306	**	PIEDMONT	SC	EDR Historical Auto Stations
29673	94233771			HIGHWAY 72	**	CLINTON	SC	ERNS
29673	S128542657		FORMER PIEDMONT MERCANTILE BUILDI	4, 6, 8, 10 MAIN STREET	**	PIEDMONT	SC	
29673	S128542656		FORMER PIEDMONT MERCANTILE BUILDI	4, 6, 8, 10 MAIN STREET	**	PIEDMONT	SC	
29673	U004018855	428	ROGERS AUTO PARTS	6601 HWY 81 N	**	PIEDMONT	SC	LUST, UST
29673	1021738851		GILSTRAP LEO	HWY 81	**	PIEDMONT	SC	EDR Historical Auto Stations
29673	1020145685		ROGERS AUTO PARTS INC	HWY 81	**	PIEDMONT	SC	EDR Historical Auto Stations
29673	1022161437		ROGERS AUTO PARTS INC	HWY 81 8 MILES OUT	**	PIEDMONT	SC	EDR Historical Auto Stations
29673	1021646681		ROGERS AUTO PARTS INC	HWY 81 AT 8	**	PIEDMONT	SC	EDR Historical Auto Stations
29673	1018304404		ALLTEL	6931 HWY. 81N	**	PEIDMONT	SC	ICIS
29673	1005853560	110008566202	BVER ENVIRONMENTAL INC DEACTIVATE	I 85 & FRONTAGE ROAD EXIT 40	**	PIEDMONT	SC	FINDS
29673	1005855765	110008568157	INDUSTRIAL SERVICE AND SUPPLY	I 85 AND HIGHWAY 153 FRONTAGE ROAD	**	PIEDMONT	SC	FINDS
29673	1007239101	110017106629	PILOT TRAVEL CENTER 063	I 85 AT SC 86 EXIT 35	**	PIEDMONT	SC	FINDS
29673	1016184995	110002198568	UPSTATE IMPORT SERVICE	I 85 EXIT 39	**	PIEDMONT	SC	FINDS
29673	1000190524	SCD987567120	PIEDMONT INDUSTRIAL COATINGS INC	1003 HWY 86	**	PIEDMONT	SC	RCRA-CESQG
29673	1007239456	110017110295	HICKORY POINT AMOCO 15	1101 HWY 86	**	PIEDMONT	SC	FINDS

EDR ZIP Code Scan Report

ZIP	EDR-ID	Facility ID	Name	Address	Map/Dir/Dist	City	State	Databases
29673	U003627305	11882	J&J INC	1101 HWY 86		PIEDMONT	SC	UST
29673	1016118958	110002329695	ANDERSON BROTHERS TRUCK TRAILER	1711 HIGHWAY 86 AND INTERSTATE 85		PIEDMONT	SC	ICIS, FINDS
29673	1004781145	SCR000075739	ANDERSON BROTHERS	1711 HWY 86 @ 185		PIEDMONT	SC	RCRA-CESQG
29673	1016033993	110044993004	ANDERSON BROTHERS	1711 HWY 86 @ 185		PIEDMONT	SC	FINDS
29673	1026567948		ANDERSON BROTHERS	1711 HWY 86 P.O. BOX 386		PIEDMONT	SC	PRP
29673	S120981982		OLD GAS STATION & SHOP	1901 HWY 86		PIEDMONT	SC	
29673	U004018908	4600	KMO 246 HAZZARDS	1901 HWY 86		PIEDMONT	SC	GWCI, RCR, LUST, UST
29673	1007244133	110017159251	KMO 246 HAZZARDS	1901 HWY 86		PIEDMONT	SC	FINDS
29673	S120980654		COMMERCIAL BUILDING	1901 HWY 86		PIEDMONT	SC	
29673	U004292058		QUICKTRIP 1117	2085 HWY 86		PIEDMONT	SC	UST
29673	1021183116		SPINX COMPANY INC	2100 HIGHWAY 86		PIEDMONT	SC	EDR Historical Auto Stations
29673	U003627564	18214	SPINX 135	2100 HWY 86		PIEDMONT	SC	RCR, LUST, UST
29673	1007256383	110017293114	CENTURY FARM CONVENIENCE CENTER	2100 HWY 86		PIEDMONT	SC	FINDS
29673	S119111896		WREN FIRE DEPARTMENT	2209 HWY 86		PIEDMONT	SC	
29673	S119119232		WREN FIRE DEPARTMENT - KITCHEN & E	2209 HWY 86		PIEDMONT	SC	
29673	1020279708		TEAMS TEXACO	2908 HIGHWAY 86		PIEDMONT	SC	EDR Historical Auto Stations
29673	1010023935	110070379755	ENEL PIEDMONT	HIGHWAY 86		PIEDMONT	SC	FINDS
29673	1021819476		FOWLER GARY G	HWY 86	**	PIEDMONT	SC	EDR Historical Auto Stations
29673	1021894919		COOPERS ONE STOP GROCERY	HWY 86	**	PIEDMONT	SC	EDR Historical Auto Stations
29673	A100267662	1425	LITTLE GENERAL FOOD STORE #718	HWY 86 & CIRCLE DRIVE		PIEDMONT	SC	AST
29673	1022156725		COOPER GEORGE W III	HWY 86 ANDERSON ST	**	PIEDMONT	SC	EDR Historical Auto Stations
29673	1016240335	110007831506	SWISS -TEX INC	HWY 86 BESSIE RD		PIEDMONT	SC	FINDS
29673	1000385775	SCD073720823	SWISS TEX INC	HWY 86 BESSIE RD		PIEDMONT	SC	RCRA-CESQG
29673	1021370935		MC COY JOHN M	<	**	PIEDMONT	SC	EDR Historical Auto Stations
29673	1021964501		HUB	<	**	PIEDMONT	SC	EDR Historical Auto Stations
29673	1021359099		MC COY JOHN M	<	**	PIEDMONT	SC	EDR Historical Auto Stations
29673	9196288			7139 AGUSTA RD		PIEDMONT	SC	ERNS
29673	96344103			7139 AGUSTA RD		PIEDMONT	SC	ERNS
29673	U004276702		INGLES GAS EXPRESS 73	10903 ANDERSON RD		PIEDMONT	SC	UST
29673	S121267371		FORMER INGLES MARKET 73	10903 ANDERSON RD		PIEDMONT	SC	
29673	1007225667	110016967601	ZINK ANIMAL HOSPITAL	10920 ANDERSON RD		PIEDMONT	SC	FINDS
29673	1007259005	110017320530	POWDERSVILLE FAMILY CHIROPRACTIC	11055 ANDERSON RD		PIEDMONT	SC	FINDS
29673	1007247747	110017196648	LEELA FOOD STORE	11068 ANDERSON RD		PIEDMONT	SC	FINDS
29673	U003627127	10369	LEELA FOOD STORE	11068 ANDERSON RD		PIEDMONT	SC	UST
29673	1021706980		PAYNES SHELL	212 ANDERSON ST		PIEDMONT	SC	EDR Historical Auto Stations
29673	1007229407	110017006167	PAYNE MUFFLER	212 ANDERSON ST		PIEDMONT	SC	FINDS
29673	1019941353		BOITER DRY CLEANERS	604 ANDERSON ST		PIEDMONT	SC	EDR Historical Cleaners
29673	S121267741		RESIDENCE	715 A ANDERSON ST	**	PIEDMONT	SC	
29673	S121267742		RESIDENCE	717 ANDERSON ST		PIEDMONT	SC	
29673	S127652840		RESIDENCE	801 ANDERSON RD		GREENVILLE	SC	
29673	S127626526		VACANT HOUSE	801 ANDERSON RD		GREENVILLE	SC	
29673	U004019118	572	CORNER STOP #39	901 ANDERSON ST		PIEDMONT	SC	RCR, LUST, UST
29673	1021218698		FAST FARE INC	901 ANDERSON ST		PIEDMONT	SC	EDR Historical Auto Stations
29673	1000449190	110002198997	FAST FARE SC 597	901 ANDERSON ST		PIEDMONT	SC	RCRA-NonGen, FINDS
29673	U003715009	18523	S M JONES JR PROPERTY	909 ANDERSON ST		PIEDMONT	SC	GWCI, RCR, LUST, UST
29673	1007231864	110017031549	S M JONES JR PROPERTY	909 ANDERSON ST		PIEDMONT	SC	FINDS
29673	1022161252		ANDERSON MEAT GROCERY	910 ANDERSON ST		PIEDMONT	SC	EDR Historical Auto Stations
29673	1015750305	SCR000775916	RITE AID 11654	915 ANDERSON STREET		PIEDMONT	SC	RCRA-CESQG
29673	1016037174	110046540258	WALGREENS 19438	915 ANDERSON STREET		PIEDMONT	SC	FINDS
29673	1026011928		WALGREENS 19438	915 ANDERSON STREET		PIEDMONT	SC	
29673	1005855766	110008568166	J P STEVENS & CO INC PIEDMONT PLANT	ANDERSON ST	**	PIEDMONT	SC	FINDS
29673	1022147581		PAYNES SHELL	ANDERSON STREET	**	PIEDMONT	SC	EDR Historical Auto Stations
29673	S120982079		PIEDMONT NATURAL GAS	1600 ANTIOCH CHURCH RD	**	PIEDMONT	SC	
29673	1000992023	SCR000000448	ATLAS COLD STORAGE	1619 ANTIOCH CHURCH RD		PIEDMONT	SC	RCRA-NonGen
29673	2010944878			1619 ANTIOCH CHURCH RD		PIEDMONT	SC	ERNS
29673	2011992995			1619 ANTIOCH CHURCH RD		PIEDMONT	SC	ERNS
29673	2011983887			1619 ANTIOCH CHURCH RD		PIEDMONT	SC	ERNS
29673	2011986038			1619 ANTIOCH CHURCH RD		PIEDMONT	SC	ERNS
29673	S120982080		PIEDMONT NATURAL GAS	1619 ANTIOCH CHURCH RD		PIEDMONT	SC	

EDR ZIP Code Scan Report

ZIP	EDR-ID	Facility ID	Name	Address	Map/Dir/Dist	City	State	Databases
29673	1012158309	110039409191	VERSACOLD LOGISTICS SERVICES	1619 ANTIOCH CHURCH RD		PIEDMONT	SC	ICIS, FINDS
29673	1011831935		MODERN STORAGE COMPANY	1619 ANTIOCH CHURCH ROAD		PIEDMONT	SC	RMP
29673	1011815913		ATLAS COLD STORAGE	1619 ANTIOCH CHURCH ROAD		PIEDMONT	SC	RMP
29673	1012126662	110000549693	AMERICOLD - PIEDMONT	1619 ANTIOCH CHURCH ROAD		PIEDMONT	SC	RMP
29673	1016121501		AMERICOLD - PIEDMONT	1619 ANTIOCH CHURCH ROAD		PIEDMONT	SC	FINDS
29673	1026619096		MIP, INC.	ATTN: PEYTON H. MCCOOL 1015 ELROD F	**	PIEDMONT	SC	PRP
29673	95290549			7139 AUGUSTA RD		PIEDMONT	SC	ERNS
29673	S127654698		SUBWAY	1936 AUGUSTA ST		GREENVILLE	SC	
29673	S127628014		VACANT BUILDING	1936 AUGUSTA ST		GREENVILLE	SC	
29673	S127306963		CENTURY CONCRETE OF THE CAROLINA	500 AUGUSTA ARBOR WAY		GREENVILLE	SC	AIRS
29673	S127621057		CYTEC CARBON FIBERS, LLC	7139 AUGUSTA RD		PIEDMONT	SC	
29673	S108281714		CYTEC CARBON FIBERS	7139 AUGUSTA RD		PIEDMONT	SC	AIRS
29673	S127632609		CYTEC CARBON FIBERS, LLC - OUTDOOR	7139 AUGUSTA RD		PIEDMONT	SC	
29673	93194869			7139 AUGUSTA RD		PIEDMONT	SC	ERNS
29673	S127646477		CYTEC CARBON FIBERS, LLC	7139 AUGUSTA RD		PIEDMONT	SC	
29673	S127663542		CYTEC CARBON FIBERS - GP1 BUILDING	7139 AUGUSTA RD		PIEDMONT	SC	
29673	S127628269		GP-1 SPINNING	7139 AUGUSTA RD		PIEDMONT	SC	
29673	S127665171		CYTEC CARBON FIBERS - GP 1-CANTEEN	7139 AUGUSTA RD		PIEDMONT	SC	
29673	S127624856		CYTEC CARBON FIBERS - GP-1 POLY RE/	7139 AUGUSTA RD		PIEDMONT	SC	
29673	S127631856		CYTEC CARBON FIBERS, LLC	7139 AUGUSTA RD		PIEDMONT	SC	
29673	S127625535		CYTEC CARBON FIBERS, LLC	7139 AUGUSTA RD		PIEDMONT	SC	
29673	U004255077		CYTEC ENGINEERED MATERIALS	7139 AUGUSTA RD		PIEDMONT	SC	AIRS
29673	S127621117		CYTEC CARBON FIBERS, LLC	7139 AUGUSTA RD		PIEDMONT	SC	
29673	S127662807		CYTEC CARBON FIBERS - GP-1 SPINNING	7139 AUGUSTA RD		PIEDMONT	SC	
29673	S127621477		CYTEC CARBON FIBERS, LLC	7139 AUGUSTA RD		PIEDMONT	SC	
29673	U004292024		CYTEC CARBON FIBERS LLC GREENVILL	7139 AUGUSTA RD		PIEDMONT	SC	LUST, UST
29673	S127643909		CYTEC - BLDG #1 WAREHOUSE AREA	7139 AUGUSTA RD		PIEDMONT	SC	
29673	S127628395		GP-1 SPINNING	7139 AUGUSTA RD		PIEDMONT	SC	
29673	S127625418		CYTEC CARBON FIBERS ACCUMULATED	7139 AUGUSTA RD		PIEDMONT	SC	
29673	S120982679		CYTEC	7139 AUGUSTA RD		PIEDMONT	SC	
29673	S127666183		CYTEC CARBON FIBERS - BLDG 1 PLC LG	7139 AUGUSTA RD		PIEDMONT	SC	
29673	S127622419		CYTEC CARBON FIBERS BLDG 13	7139 AUGUSTA RD		PIEDMONT	SC	
29673	S127671656		CYTEC CARBON FIBERS LLC BLDG 1	7139 AUGUSTA RD		PIEDMONT	SC	
29673	S127650138		CYTEC CARBON FIBERS LLC BLDG 4	7139 AUGUSTA RD		PIEDMONT	SC	
29673	S120980742		CYTEC CARBON FIBERS - RESIN B BUILD	7139 AUGUSTA RD		PIEDMONT	SC	
29673	S127663182		CYTEC CARBON FIBERS - BOILER 16 BLD	7139 AUGUSTA RD		PIEDMONT	SC	
29673	S120982680		CYTEC	7139 AUGUSTA RD		PIEDMONT	SC	
29673	1026425183	110070753222	CYTEC ENGINEERED MATERIALS INC	7139 AUGUSTA RD		PIEDMONT	SC	FINDS
29673	S127672464		CYTEC CARBON FIBERS GP-1 & BUILDING	7139 AUGUSTA RD		PIEDMONT	SC	
29673	S127632952		CYTEC CARBON FIBERS - WATER LINE E/	7139 AUGUSTA RD		PIEDMONT	SC	
29673	S127650139		CYTEC CARBON FIBERS LLC BLDG 5	7139 AUGUSTA RD		PIEDMONT	SC	
29673	S127622418		CYTEC CARBON FIBERS BLDG 13	7139 AUGUSTA RD		PIEDMONT	SC	
29673	S127662544		CYTEC CARBON FIBERS - MATT LINE & RI	7139 AUGUSTA RD		PIEDMONT	SC	
29673	S127664672		CYTEC CARBON FIBERS - GP-1 CHEMICA	7139 AUGUSTA RD		PIEDMONT	SC	
29673	S127662667		CYTEC CARBON FIBERS - BUILDING 19	7139 AUGUSTA RD		PIEDMONT	SC	
29673	S127666328		CYTEC CARBON FIBERS - POLY BUILDING	7139 AUGUSTA RD		PIEDMONT	SC	
29673	S127621122		CYTEC CARBON FIBERS, LLC	7139 AUGUSTA RD		PIEDMONT	SC	
29673	S127650140		CYTEC CARBON FIBERS LLC BLDG 6	7139 AUGUSTA RD		PIEDMONT	SC	
29673	S127671720		CYTEC CARBON FIBERS LLC - RESIN B BI	7139 AUGUSTA RD		PIEDMONT	SC	
29673	S127654478		CYTEC BUILDING #1 TSP WASH BUILDING	7139 AUGUSTA RD		PIEDMONT	SC	
29673	S127670960		CYTEC CARBON FIBERS, LLC	7139 AUGUSTA RD		PIEDMONT	SC	
29673	S127663640		CYTEC CARBON FIBERS - TANK #2	7139 AUGUSTA RD		PIEDMONT	SC	
29673	1000842483	110000354063	CYTEC ENGINEERED MATERIALS	7139 AUGUSTA RD		PIEDMONT	SC	ICIS, FINDS, SPILLS, RCRAInfo-LQG, TRIS
29673	S127632608		CYTEC CARBON FIBERS, LLC - STORAGE	7139 AUGUSTA RD		PIEDMONT	SC	
29673	S127664729		CYTEC CARBON FIBERS - RESIN B CHEM	7139 AUGUSTA RD		PIEDMONT	SC	
29673	S127662642		CYTEC CARBON FIBERS - GP2 AIR WASH	7139 AUGUSTA RD		PIEDMONT	SC	
29673	S120980741		CYTEC CARBON FIBERS - PITCH BUILDING	7139 AUGUSTA RD		PIEDMONT	SC	
29673	S120980740		CYTEC - GP1 CARB BUILDING 18	7139 AUGUSTA RD		PIEDMONT	SC	
29673	S127621127		CYTEC CARBON FIBERS, LLC	7139 AUGUSTA RD		PIEDMONT	SC	
29673	S127621058		CYTEC CARBON FIBERS, LLC	7139 AUGUSTA RD		PIEDMONT	SC	
29673	S127627340		GP 1 POLY BUILDING	7139 AUGUSTA RD		PIEDMONT	SC	
29673	A100267799	1902	CYTEC ENGINEERED MATERIALS	7139 AUGUSTA ROAD		PIEDMONT	SC	AST
29673	1011821589		CYTEC CARBON FIBERS LLC, GREENVILL	7139 AUGUSTA ROAD		PIEDMONT	SC	RMP
29673	1011821590		CYTEC CARBON FIBERS, LLC, GREENVILL	7139 AUGUSTA ROAD		PIEDMONT	SC	RMP
29673	1026872174		CYTEC ENGINEERED MATERIALS INC.	7139 AUGUSTA ROAD		PIEDMONT	SC	RMP
29673	2004711774			7139 AUGUSTA ROAD		PIEDMONT	SC	ERNS
29673	1011817163		BP AMOCO POLYMERS, INC.	7139 AUGUSTA ROAD		PIEDMONT	SC	RMP
29673	1007227335	110016984888	VICTORY LANE	7146 AUGUSTA RD		PIEDMONT	SC	FINDS
29673	1007231662	110017029455	SPINX 125	7395 AUGUSTA RD		PIEDMONT	SC	FINDS, SPILLS
29673	U003625923	12689	SPINX 125	7395 AUGUSTA RD		PIEDMONT	SC	LUST, UST

EDR ZIP Code Scan Report

ZIP	EDR-ID	Facility ID	Name	Address	Map/Dir/Dist	City	State	Databases
29673	S127650172		SPNIXSTATION # 125	7395 AUGUSTA RD		PIEDMONT	SC	EDR Historical Auto Stations
29673	1021329213		SPINX COMPANY INC	7395 AUGUSTA RD		PIEDMONT	SC	
29673	97414510			7395 AUGUSTA ROAD		PIEDMONT	SC	ERNS FINDS
29673	1016017325	110045990344	CVS PHARMACY 5569	7401 AUGUSTA RD		PIEDMONT	SC	
29673	1014961242	SCR000774455	CVS PHARMACY 5569	7401 AUGUSTA RD		PIEDMONT	SC	RCRA-CESQG
29673	1020064634		POINSETT CLEANERS	7486 AUGUSTA RD		PIEDMONT	SC	EDR Historical Cleaners
29673	1007242095	110017138006	JOSEPH T MOON DMD - PIEDMONT	7527 AUGUSTA RD		PIEDMONT	SC	FINDS
29673	U004255369		QUIKTRIP 1137	7599 AUGUSTA RD		PIEDMONT	SC	UST
29673	S127650955		MCDONALD'S RESTAURANT - SERVICE C	7611 AUGUSTA RD		PIEDMONT	SC	CDL
29673	S113669603			7613 AUGUSTA RD		PIEDMONT	SC	
29673	1020961289		BUSH OIL CO INC	7701 AUGUSTA RD		PIEDMONT	SC	EDR Historical Auto Stations
29673	1007246215	110017180888	GREENVILLE MEMORIAL GARDENS	7784 AUGUSTA RD		PIEDMONT	SC	FINDS
29673	U004253513		GREENVILLE MEMORIAL GARDENS	7784 AUGUSTA RD		PIEDMONT	SC	LUST, UST
29673	U001538234	10928	GREENVILLE MEMORIAL GARDENS	7784 AUGUSTA RD		PIEDMONT	SC	GWCI, RCR, SPILLS
29673	U003625940	12859	7 ELEVEN #36846	7803 AUGUSTA RD		PIEDMONT	SC	LUST, UST
29673	1007242844	110017146006	HICKORY POINT MOONVILLE	7803 AUGUSTA RD		PIEDMONT	SC	FINDS
29673	1020394583		MC ALISTER INC	7803 AUGUSTA RD		PIEDMONT	SC	EDR Historical Auto Stations
29673	S127658955		HICKORY POINT #24 CONVENIENCE STO	7803 AUGUSTA RD		PIEDMONT	SC	AIRS FINDS
29673	S127306891		VERMEER MV SOLUTIONS INC	7835 AUGUSTA RD		PIEDMONT	SC	
29673	1027066323	110071140194	VERMEER MV SOLUTIONS	7835 AUGUSTA ROAD	**	PIEDMONT	SC	RCRAInfo-SQG
29673	1026929818		VERMEER MV SOLUTIONS	7835 AUGUSTA ROAD		PIEDMONT	SC	
29673	1026834952	SCR000789214	VERMEER MV SOLUTIONS	7835 AUGUSTA ROAD		PIEDMONT	SC	RCRA-CESQG, FINDS
29673	1018160372	110066986845	FAMILY DOLLAR 8493	8090 AUGUSTA RD		PIEDMONT	SC	EDR Historical Auto Stations
29673	1021807424		HUB THE	8290 AUGUSTA RD		PIEDMONT	SC	CDL
29673	S113669299			211 R B CT		PIEDMONT	SC	CDL
29673	S119122044		FIRST BAPTIST	8 1SR BAPTIST CHURCH RD	**	PIEDMONT	SC	
29673	S127643164		LIBERTY SQUARE ONE - 11TH FLOOR	55 BEATTLE PL	**	GREENVILLE	SC	FINDS
29673	S127617643		LIBERTY PROPERTY TRUST BLDG	55 BEATTLE PL	**	GREENVILLE	SC	
29673	1025467180	110070541465	INTERNATIONAL RECYCLING SERVICES I	111 BEE TREE CT		PIEDMONT	SC	RCRA-NonGen
29673	1024894006	SCR000785964	INTERNATIONAL RECYCLING SERVICES I	111 BEE TREE CT		PIEDMONT	SC	FINDS
29673	1024736343		INTERNATIONAL RECYCLING SERVICES I	111 BEE TREE CT		PIEDMONT	SC	
29673	S121267245		BENNEFIELD RESIDENCE	322 BENTWOOD RD		PIEDMONT	SC	FINDS
29673	1024415446	110070332799	69714 - SOUTHWARK METAL MANUFACT	255 BESSIE RD		POWDERSVILLE	SC	
29673	1021429021		OHRUV CORPORATION	470 BESSIE RD		PIEDMONT	SC	EDR Historical Auto Stations
29673	1007235082	110017064852	DHRUU CORPORATION	470 BESSIE RD		PIEDMONT	SC	FINDS
29673	U003665612	18484	POWER TRAC 1	470 BESSIE RD		PIEDMONT	SC	UST
29673	1010437063	110031345676	DATRAN USA INC	561 BESSIE RD		PIEDMONT	SC	FINDS
29673	1010332039	SCR000769042	DATRAN 3D US	561 BESSIE RD		PIEDMONT	SC	RCRA-NonGen
29673	1021145103		PEDEN T K	BESSIE RD	**	PIEDMONT	SC	EDR Historical Auto Stations
29673	1021557472		PEDEN T K	BESSIE RD	**	PIEDMONT	SC	EDR Historical Auto Stations
29673	S127655778		CSX SC 154 - FREIGHT DEPOT	BESSIE RD	**	PIEDMONT	SC	CDL
29673	S127628217		CSX SC 154	BESSIE RD	**	PIEDMONT	SC	
29673	S120982271		PIEDMONT NATURAL GAS	269 BLAKELY AVE		PIEDMONT	SC	FINDS
29673	S127560163			317 BLAKELY AVE		PIEDMONT	SC	
29673	1008008848	110002174977	ORCHARD VIEW MT	350 BLAKELY AVE		PIEDMONT	SC	FINDS
29673	1007228242	110016994163	MERRITT GRADING INC	PO BOX 1024	**	PIEDMONT	SC	FINDS
29673	S118177009		FORK LIFT PARTS CO INC	PO BOX 1069	**	PIEDMONT	SC	NPDES
29673	1007236298	110017077562	CROSS HILL MOTEL	PO BOX 172	**	PIEDMONT	SC	FINDS
29673	1007258709	110017317535	SILVER LAKE CORP	PO BOX 451	**	PIEDMONT	SC	FINDS
29673	1007238551	110017100938	BOWERS LEASING CO/BOWERS MINE	PO BOX 51104	**	PIEDMONT	SC	FINDS
29673	1007836138	110020001291	MARSH/BELL CONSTRUCTION	PO BOX 51190	**	PIEDMONT	SC	FINDS
29673	1007834531	110019985202	WOODSON LAKE HOMEOWNERS ASSOCI	PO BOX 51324	**	PIEDMONT	SC	FINDS
29673	1007258769	110017318151	PIEDMONT PSD	PO BOX 57	**	PIEDMONT	SC	FINDS
29673	U004256802		VULCAN CONSTRUCTION MATERIALS LL	201 BROWN RD		PIEDMONT	SC	LUST, UST
29673	U004253907		VULCAN CONSTRUCTION MATERIALS LL	201 BROWN RD		PIEDMONT	SC	LUST, UST
29673	1005488029		VULCAN CONSTRUCTION MATERIALS LL	202 BROWN RD		PIEDMONT	SC	AIRS
29673	S118175956		VULCAN CONSTRUCTION MTLs LLC LAKE	202 BROWN RD		PIEDMONT	SC	
29673	A100267470	796	VULCAN - LAKESIDE QUARRY	202 BROWN ROAD		PIEDMONT	SC	AST
29673	1024922186		LAKESIDE QUARRY	202 BROWN ROAD		PIEDMONT	SC	FINDS
29673	1007235960	110017073995	JAMES A IVERY	310 BROWN RD		PIEDMONT	SC	
29673	S111676822		RAY WALKER TRUCKING DBA LAKESIDE ,	4 BROWN RD		PIEDMONT	SC	AIRS
29673	1006382782		RAY WALKER TRUCKING DBA LAKESIDE ,	4 BROWN RD		PIEDMONT	SC	ICIS
29673	1027147067	110071204886	SLOAN CONSTRUCTION COMPANY - LAKI	4 BROWN RD		PIEDMONT	SC	FINDS
29673	A100158502	797	BLYTHE CONSTRUCTION	4 BROWN ROAD		PIEDMONT	SC	AST

EDR ZIP Code Scan Report

ZIP	EDR-ID	Facility ID	Name	Address	Map/Dir/Dist	City	State	Databases	
29673	S127663703	110071248838	OLD HOUSE	300 BURGESS SCHOOL RD	**	PIEDMONT	SC		
29673	1027176906		WAREHOUSE SERVICES, INC	55 S. BURTY ROAD		PIEDMONT	SC	FINDS	
29673	S127559833			105 CADES DR		PIEDMONT	SC	CDL	
29673	S117884585			2 CAIN DR		PIEDMONT	SC	CDL	
29673	S120983040		PIEDMONT NATURAL GAS	1710 CANNON BOTTOM RD		BELTON	SC		
29673	S121267600		OLD HOUSE	221 CARDINGTON AVE		PIEDMONT	SC		
29673	1020372855		JE SHELL	202 CELY LN		PIEDMONT	SC	EDR Historical Auto Stations	
29673	1022060731		SPINX OIL CO INC	CELY RD	**	PIEDMONT	SC	EDR Historical Auto Stations	
29673	S113669318	7157	LCS CLEANERS	22 CHAPMAN LN		PIEDMONT	SC	CDL	
29673	1020025718			POSTEEL, JIMMY GEORGE	4 CHARLWOOD AVE		PIEDMONT	SC	EDR Historical Cleaners
29673	U000482959			SUE CLEVELAND ELEM SCHOOL; --- PRO.	126 CHILDERS CIR		PIEDMONT	SC	LUST, UST
29673	S127618515				3 CHURCH ST		PIEDMONT	SC	
29673	2016156082				310 CLEARVIEW DR		PIEDMONT	SC	ERNS
29673	S128541767			SUNCAP PROJECT ENTERPRISE	CLEARVIEW DR & AUGUSTA RD		PIEDMONT	SC	
29673	S128542663	110070323613	SUNCAP PROJECT ENTERPRISE	CLEARVIEW DR & AUGUSTA RD		PIEDMONT	SC		
29673	1024407855		WOODCO INC	55 CONSTRUCTION DR		PIEDMONT	SC	FINDS	
29673	1020938667		PDSVILLE EXXON 5017	101 COOPER RD		PIEDMONT	SC	EDR Historical Auto Stations	
29673	1007234518		110017058976	BREAKERS 3	101 COOPER RD		PIEDMONT	SC	FINDS
29673	1007225244		110016963231	THREATT MICHAEL CONST CO	COOPER RD	**	PIEDMONT	SC	FINDS
29673	U004018764		379	THREATT MICHAEL CONST CO	COOPER RD	**	PIEDMONT	SC	LUST, UST
29673	1007835620	110019996110	DEYOUNG PALLET COMPANY	16 COX HAWKINS RD		PIEDMONT	SC	FINDS	
29673	S127625096	110017304870	VACANT HOUSE	DACUSVILLE RD & HWY 183	**	DACUSVILLE	SC		
29673	1007257513		ANDERSON ORTHODONTIC ASSOCIATES	100 DONNA MARIE DR		PIEDMONT	SC	FINDS	
29673	S127469465		109 TAYCHA DRIVE - PIEDMONT	109TAYCHA DRIVE	**	PIEDMONT	SC		
29673	S111333723			19 EAGLES VIEW CT		PIEDMONT	SC	CDL	
29673	1022218695			TRAVELERS PETROLEUM INC	300 EARL E MORRIS JR HWY	**	PIEDMONT	SC	EDR Historical Auto Stations
29673	U004019071		549	SPINX 240	3000 EARL E MORRIS JR HWY		PIEDMONT	SC	LUST, UST
29673	1007229469	110017006791	SOUTHERN CONVENIENCE 320	3000 EARL E MORRIS JR HWY		PIEDMONT	SC	FINDS	
29673	U003627558	18156	RACEWAY 6752	3010 EARL E MORRIS JR HWY		PIEDMONT	SC	UST	
29673	1007256266	110017291884	RACETRAC 630	3010 EARL E MORRIS JR HWY		PIEDMONT	SC	FINDS	
29673	1007233936	110017053043	CAROLINA DIAGNOSTIC SERVICE INC	3320 EARL E MORRIS JR HWY		PIEDMONT	SC	FINDS	
29673	S127659425		MCDONALDS	3453 EARL E MORRIS JR HWY		PIEDMONT	SC		
29673	1020372852		TRAVELERS PETROLEUM INC	3000 EARLE E MORRIS JR HW		PIEDMONT	SC	EDR Historical Auto Stations	
29673	1007245615	110017174804	FOUR SQUARE BLDRS	3332 EARLE MORRIS HWY	**	PIEDMONT	SC	FINDS	
29673	U003521504	15449	FOUR SQUARE BLDRS	3332 EARLE MORRIS HWY		PIEDMONT	SC	LUST, UST	
29673	S127628629		SPEARMAN ELEMENTARY	2048 EASLEY HWY		PIEDMONT	SC		
29673	S127653840		SPEARMAN PRIMARY SCHOOL	2048 EASLEY HWY		PIEDMONT	SC		
29673	1022076976		MILESTONE EXXON	2312 EASLEY HWY		PIEDMONT	SC	EDR Historical Auto Stations	
29673	1007240164	110017117797	MILESTONE EXXON INC	2312 EASLEY HWY		PIEDMONT	SC	FINDS	
29673	1026616606		MCCOOL INDUSTRIAL POWER	1015 ELROD ROAD		PIEDMONT	SC	PRP	
29673	1000835447	110002257209	CENTERLINE TECHNOLOGY INCORPORA	1406 ELROD RD		PIEDMONT	SC	RCRA-NonGen, FINDS	
29673	1021635089		FAST POINT FOOD STORES INC	1106 A EMERSON	**	PIEDMONT	SC	EDR Historical Auto Stations	
29673	1020144600		SPINX COMPANY INC	1106 EMERSON A	**	PIEDMONT	SC	EDR Historical Auto Stations	
29673	S127559964	110002174986	RAMPEY MHP	16 EMILY LN		PIEDMONT	SC	CDL	
29673	1008008849		RACETRAC PETROLEUM INC	640 EMILY LN		PIEDMONT	SC	FINDS	
29673	1020626162				3010 ERLE E MORRIS JR HWY		PIEDMONT	SC	EDR Historical Auto Stations
29673	U004256327	SCD980600266	DELTA MILLS MARKETING CO ESTES PLA	750 ESTES DR		PIEDMONT	SC	LUST, UST	
29673	1001225596		DELTA MILLS/ESTES PLANT	750 ESTES DR		PIEDMONT	SC	ALLSITES, NPDES, SHWS	
29673	1007115402		DELTA MILLS ESTES PLT	750 ESTES DR		PIEDMONT	SC	RCRA-NonGen	
29673	1004595172		110001668954	GRIFFIN THERMAL PRODUCTS	750 ESTES DRIVE		PIEDMONT	SC	FINDS
29673	1016935212		110061762150	GRIFFIN THERMAL PRODUCTS	750 ESTES DRIVE		PIEDMONT	SC	FINDS
29673	1018103389		110064201475	DELTA WOODSIDE ESTES PLANT	750 ESTES PLANT RD		PIEDMONT	SC	FINDS
29673	U004017344		12460	THRIFT BROTHERS ASPHALT	EXIT 36 S I 85	**	PIEDMONT	SC	LUST, UST
29673	1007230677		110017019457	THRIFT BROTHERS ASPHALT	EXIT 36 SOUTH I 85	**	PIEDMONT	SC	FINDS
29673	1022830752			FAIRFOREST WAY PROPERTIES	475 FAIRFOREST WAY		GREENVILLE	SC	US BROWNFIELDS
29673	1016374165		110070673922	FAIRFOREST WAY PROPERTIES	475 FAIRFOREST WAY		GREENVILLE	SC	FINDS
29673	S127560326				79 FERGUSAN RD		PIEDMONT	SC	CDL
29673	S123792213		110002194250	CAMPANELLA RESIDENCE	102 FIRST DAY ST		PIEDMONT	SC	
29673	S121267356	FIRST BAPTIST CHURCH		8 FIRST BAPTIST RD	**	PIEDMONT	SC		
29673	1004780304	WOODMONT MIDDLE SCHOOL		325 FLAT ROCK RD		PIEDMONT	SC	RCRA-NonGen, FINDS	
29673	S127646075	WOODMONT MIDDLE SCHOOL		325 N FLAT ROCK RD		PIEDMONT	SC		
29673	U003759635	18646		JERRYS MART	2314 FORK SHOALS RD		PIEDMONT	SC	UST

EDR ZIP Code Scan Report

ZIP	EDR-ID	Facility ID	Name	Address	Map/Dir/Dist	City	State	Databases
29673	1020805290		RISHABH LLC	2314 FORK SHOALS RD		PIEDMONT	SC	EDR Historical Auto Stations
29673	1007247492	110017193981	JERRYS COUNTRY CUPBOARD	2314 FORK SHOALS RD	**	PIEDMONT	SC	FINDS
29673	S120982070		PIEDMONT NATURAL GAS-SITE #5 AND #	3717 FORK SHOALS RD	**	PIEDMONT	SC	
29673	1021817845		JAMES BROS GARAGE	FORK SHOALS RD		PIEDMONT	SC	EDR Historical Auto Stations
29673	1004594647	110001993166	ANDERSON BROS COLLISION CRAFT	425 FREEMAN LAKE ROAD		PIEDMONT	SC	RCRA-CESQG, FINDS
29673	1005427672		DALCOX INDUSTRIES OF SOUTH CAROLIA	FREEMAN DRIVE	**	PIEDMONT	SC	SSTS
29673	S127627389		DAYS RESIDENCE	3433 FRIAR TUCK RD		SPARTANBURG	SC	
29673	1000430163	SCD991278797	STEVENS JP & CO INC	PIEDMONT WHSE		FRONT ST	SC	RCRA-NonGen
29673	1000225811	SCD000822213	INTEX PRODUCTS INC	FRONT ST		PIEDMONT	SC	RCRA-NonGen
29673	1016118661	110007418650	INTEX CHEMICAL INC, PLANT NO 2	FRONT STREET		PIEDMONT	SC	FINDS
29673	1000351182	SCD982102873	BVER ENVIRONMENTAL INC	1-85 & FRONTAGE RD	**	PIEDMONT	SC	RCRA-NonGen
29673	S127651010		MCDONALD'S RESTAURANT	108 FRONTAGE RD		PIEDMONT	SC	
29673	S127661304		MCDONALD'S	108 FRONTAGE RD		PIEDMONT	SC	
29673	S127617666		PILOT TRAVEL CENTERS; SPEEDWAY TR	110 FRONTAGE RD		PIEDMONT	SC	
29673	U003626414	16189	PILOT TRAVEL CENTER 063	110 FRONTAGE RD		PIEDMONT	SC	LUST, SPILLS, UST
29673	S127633886		SPEEDWAY GAS STATION, PILOT TRAVEL	110 FRONTAGE RD		PIEDMONT	SC	
29673	1020919121		PILOT TRAVEL CENTERS LLC	110 FRONTAGE RD		PIEDMONT	SC	EDR Historical Auto Stations
29673	S125920301		RESIDENCE	338 FRONTAGE RD		PIEDMONT	SC	
29673	S125920799		RESIDENCE	338 FRONTAGE RD		PIEDMONT	SC	
29673	1024402035	110070316642	GEOMETRIC TOOL AND MACHINE CO.	2419 WEST GEORGIA RD.		PIEDMONT	SC	FINDS
29673	1007236344	110017078035	QUAIL OAK MHP # 2	2748 W GEORGIA RD		PIEDMONT	SC	FINDS
29673	1007224760	110016958247	QUAIL OAK MHP # 1	2748 W GEORGIA RD		PIEDMONT	SC	FINDS
29673	S125069262		BLUE GRANITE WATER COMPANY/CANTE	3334 W GEORGIA RD		PIEDMONT	SC	NPDES
29673	1005488015	110009704613	UNITED UTIL/CANTERBURY WWTP	3334 W GEORGIA RD		PIEDMONT	SC	ICIS, FINDS
29673	S125069269		UNITED UTIL/CANTERBURY WWTP	3334 W GEORGIA RD		PIEDMONT	SC	NPDES
29673	S125069265		CWS/CANTERBURY WWTP	3334 W GEORGIA RD		PIEDMONT	SC	NPDES
29673	S126294454		PATRICK ROHM	112 GOLDEN GROVE CIR		PIEDMONT	SC	
29673	1021323308		AUSTIN SERVICE STATION	40 GREENWALD	**	PIEDMONT	SC	EDR Historical Auto Stations
29673	S117361540		MICHELIN MICRO PLANT - TWEEL - METAL	280 GRIFFIN RD		PIEDMONT	SC	AIRS
29673	1017374039	110061066180	MICHELIN TWEEL TECHNOLOGY	280 GRIFFIN RD		PIEDMONT	SC	FINDS
29673	10260005239	2967WMCHLN28	MICHELIN TWEEL TECHNOLOGIES	280 GRIFFIN ROAD		PIEDMONT	SC	TRIS
29673	1007116391	SCR000765040	FOOTHILLS MOTORSPORTS	104 HALTER DR		PIEDMONT	SC	RCRA-CESQG
29673	1007214103	110016712495	FOOTHILLS MOTORSPORTS	104 HALTER DR		PIEDMONT	SC	FINDS
29673	1007245412	110017172655	RYDER TRUCK RENTAL INC	106 HARRIS RD		MOONVILLE	SC	FINDS
29673	U003524772	4042	RYDER TRUCK RENTAL INC	106 HARRIS RD		MOONVILLE	SC	LUST, UST
29673	S125920685		RESIDENCE	238 HELEN ST		PIEDMONT	SC	
29673	1021950548		FAST POINT FOOD STORES INC	1106 HENDERSON RD	**	PIEDMONT	SC	EDR Historical Auto Stations
29673	2018005497		415 HIGHWAY183	415 HIGHWAY183	**	PIEDMONT	SC	HMIRS
29673	2021014006		415 HIGHWAY183	415 HIGHWAY183	**	PIEDMONT	SC	HMIRS
29673	2020006238		415 HIGHWAY183	415 HIGHWAY183	**	PIEDMONT	SC	HMIRS
29673	2020007786		415 HIGHWAY183	415 HIGHWAY183	**	PIEDMONT	SC	HMIRS
29673	1001962007	110002184216	WM FABRICATION INC	101 HOLLOW DR		PIEDMONT	SC	RCRA-CESQG, FINDS
29673	1012218835	110040509580	JENNINGS-DILL INC	129 HOLLOW DR.		PIEDMONT	SC	FINDS
29673	1017385489	110062738033	HENRY MOLDED PRODUCTS INC	125 HOPE RD		PIEDMONT	SC	FINDS
29673	1007838042	110020020332	CENTURY CONCRETE LLC	HURRICAN CREEK RD		PIEDMONT	SC	FINDS
29673	1007116247	110001675429	GRIFFIN THERMAL PRODUCTS ACQUISIT	100 HURRICANE CREEK RD		PIEDMONT	SC	RCRA-CESQG, FINDS
29673	S127628532		UNITEK, USA	104 HURRICANE CREEK RD		PIEDMONT	SC	
29673	1001485890	110002236731	TATE STEEL INC	613 HURRICANE CREEK RD		PIEDMONT	SC	RCRA-CESQG, FINDS
29673	1025786921	2967WCNCR165	CONCRETE SUPPLY CO LLC - PIEDMONT	650 HURRICANE CREEK RD		PIEDMONT	SC	TRIS
29673	1023534061	110069235278	CONCRETE SUPPLY CO., LLC - PIEDMON	650 HURRICANE CREEK RD		PIEDMONT	SC	FINDS
29673	1016939767		CONCRETE SUPPLY COMPANY LLC PIED	650 HURRICANE CREEK RD		PIEDMONT	SC	
29673	1007648178	110056425015	CONCRETE SUPPLY CO LLC PIEDMONT	HURRICANE CREEK RD		PIEDMONT	SC	AIRS, FINDS
29673	1016240276	110007830491	ROGERS AUTO PARTS INC	HWYS SC 8 & 81		PIEDMONT	SC	FINDS
29673	1000217574	SCD036243483	ROGERS AUTO PARTS INC	HWYS SC 8 & 81		PIEDMONT	SC	RCRA-CESQG
29673	1020898906		ATKINSON CANDY SHOP	HWY I-85 AND SC 86	**	PIEDMONT	SC	EDR Historical Auto Stations
29673	1021488144		YATES GULF	I85-SC 143	**	PIEDMONT	SC	EDR Historical Auto Stations
29673	S119117078		RESIDENCE	500 ILER ST		PIEDMONT	SC	
29673	S120053429		REWA/PIEDMONT WWTP	100 INGRAM LN		PIEDMONT	SC	NPDES
29673	1018309067		REWA/PIEDMONT WWTP	100 INGRAM LN		PIEDMONT	SC	ICIS
29673	1024609970	110070398331	WHITT SOLAR	INTERSECTION OF TIMMS RD & HWY	**	PIEDMONT	SC	FINDS
29673	S113669274			203 JOHNSON LN		PIEDMONT	SC	CDL
29673	1004781117	110002184476	LANGSTON CONSTRUCTION CO INC	125 LANGSTON RD		PIEDMONT	SC	RCRA-CESQG, FINDS
29673	1016185003	110002199077	CARD CARE INCORPORATED	116 LEADER DR		PIEDMONT	SC	FINDS
29673	1025487977		HD PRO LOCATION #3553	134 LEADER DR		PIEDMONT	SC	

EDR ZIP Code Scan Report

ZIP	EDR-ID	Facility ID	Name	Address	Map/Dir/Dist	City	State	Databases
29673	1025505229	SCR000786293	HD PRO LOCATION #3553	134 LEADER DR		PIEDMONT	SC	RCRAInfo-SQG
29673	1025983404	110070595547	HD PRO LOCATION #3553	134 LEADER DR		PIEDMONT	SC	FINDS
29673	1000835577	SCD987596574	CARD CARE INC	116 LEADOR DR		PIEDMONT	SC	RCRA-NonGen
29673	S123162648		RESIDENCE	14 LIBERTY ST		PIEDMONT	SC	
29673	S118491417		TRI COUNTY PAVING INC..	220 LOCHE DR		PIEDMONT	SC	AIRS
29673	1012218962	110056426390	TRI COUNTY PAVING INC	220 LOCHE DR		PIEDMONT	SC	FINDS
29673	S127666021		MCPHEE RESIDENCE	4624 LOCKHART HWY	**	PIEDMONT	SC	
29673	S127625725		VACANT HOUSE	2543 LOCUST HILL RD	**	GREENVILLE	SC	
29673	2018205248			1 B MAIN ST	**	PIEDMONT	SC	ERNS
29673	S120980949		FORMER TD BANK	15 MAIN ST		PIEDMONT	SC	
29673	S118178369		AQUENERGY SYS INC/PIEDMONT	18 MAIN ST		PIEDMONT	SC	NPDES
29673	1016039649	110054148882	AQUENERGY SYS INC PIEDMONT	18 MAIN STREET		PIEDMONT	SC	FINDS
29673	1020807518		MCCOY JOHN M	26 1/2 MAIN ST		PIEDMONT	SC	EDR Historical Auto Stations
29673	S119113930		PIEDMONT UNITED METHODIST CHURCH	31 MAIN ST		PIEDMONT	SC	
29673	S119116681		PIEDMONT UNITED METHODIST CHURCH	31 MAIN ST		PIEDMONT	SC	
29673	1007259212	110017322663	GERALD BAUGHCOME DDS	36-A MAIN ST		PIEDMONT	SC	FINDS
29673	S127665620		SEALED AIR CRYOVAC - FRONT OFFICE	803 N MAPLE ST		SIMPSONVILLE	SC	
29673	S127627202		SEALED AIR CRYOVAC - OFFICE AREA	803 N MAPLE ST		SIMPSONVILLE	SC	
29673	1007236364	110017078231	MILL CREEK ESTATES	4 MARTINDALE LN		PIEDMONT	SC	FINDS
29673	1012240333	2967WGVNTNG11	GE AVIATION (GREENVILLE)	119 MATRIX PARKWAY		PIEDMONT	SC	TRIS
29673	1012188376	110039563095	GE AVIATION	119 MATRIX PARKWAY		PIEDMONT	SC	RCRAInfo-SQG, FINDS
29673	2015119346			119 MATRIX PKWY		PIEDMONT	SC	ERNS
29673	S118469001		MATRIX - GE AVIATION - EMERGENCY PA	119 MATRIX PKWY		PIEDMONT	SC	SPILLS
29673	S120980076		MOORE'S FOOD RESOURCES - GREENVII	923 MATRIX PKWY		PIEDMONT	SC	AIRS
29673	1000914359	110001671352	MAXIM METALS INC	155 MAXIM DR		WESTMINSTER	SC	RCRA-NonGen, FINDS
29673	S127624350		RESIDENCE	106 MCCOLLOUGH RD		PIEDMONT	SC	
29673	S127560261			546 MCNEELEY RD		PIEDMONT	SC	CDL
29673	1005792295	110002311329	WASTE INDUSTRIES INC	101 MCNEELEY RD		PIEDMONT	SC	FINDS
29673	S127653044		VACANT HOUSE	128 MCNEELY RD		PIEDMONT	SC	
29673	S127653071		VACANT HOUSE	128 MCNEELY RD		PIEDMONT	SC	
29673	S123163558		FORMER ABTEC, INC	202 MCNEELY RD		PIEDMONT	SC	
29673	1007225450	110016965417	TOTAL HEALTHCARE PHYSICIANS	218 MCNEELY DR		PIEDMONT	SC	FINDS
29673	S127623498		OCONEE MEMORIAL HOSPITAL LILA DOY	298 MCNEELY RD		PIEDMONT	SC	
29673	S108282194		STEEL WORKS OF THE CAROLINAS	432 MCNEELY RD		PIEDMONT	SC	AIRS
29673	S127618411		BEASLEY RESIDENCE	205 MELANIE DR		PIEDMONT	SC	
29673	1020062920		PIEDMONT DRY CLEANERS	7 MILL ST		PIEDMONT	SC	EDR Historical Cleaners
29673	1020460256		GEORGE S EXXON	2 MONTICELLO DR		PIEDMONT	SC	EDR Historical Auto Stations
29673	1025505217	SCR000786178	DRIVE AUTOMOTIVE INDUSTRIES OF AME	120 MOON ACRES RD		PIEDMONT	SC	RCRA-CESQG
29673	1004593721	110001672191	DRIVE AUTOMOTIVE INDUSTRIES OF AME	120 MOON ACRES RD		PIEDMONT	SC	FINDS, TRIS
29673	1024393928	110070306490	70909 - DRIVE AUTOMOTIVE INDUSTRIES	120 MOON ACRES RD		POWERSVILLE	SC	FINDS
29673	1024390395	110070296713	70932 - KIMURA INC	120 MOON ACRES ROAD		POWERSVILLE	SC	FINDS
29673	1024609955	110070398316	ACE SOLAR	MOUNTAIN SPRINGS RD & HWY 86	**	PIEDMONT	SC	FINDS
29673	1007259439	110017324947	EFFIE EVANS & MAMIE DAVENPORT	116 OAK RD		PIEDMONT	SC	FINDS
29673	1010170060	110030477678	ASC CONSTRUCTION EQUIPMENT USA, II	407 OAK ROAD		PIEDMONT	SC	FINDS
29673	1006670804	110007173691	SUPER RECYCLING CRUSHER	427 OAK RD		PIEDMONT	SC	FINDS
29673	1007259708	110017327784	THRIFT BROTHERS CONSTRUCTION LLC	427 OAK RD		PIEDMONT	SC	FINDS
29673	U003627420	13248	E S WAGNER COMPANY LLC	427 OAK RD		PIEDMONT	SC	UST
29673	S127559850			110 OLD GUNTER RD		PIEDMONT	SC	CDL
29673	S117884524			1102 OLD GUNTER RD		GREENVILLE	SC	CDL
29673	1007247226	110017191288	MAE B PEDEN PROPERTY	1140 OLD BESSIE RD		PIEDMONT	SC	FINDS
29673	S127636306		FORMER GROVE ELEMENTARY SCHOOL	1220 OLD GROVE RD		PIEDMONT	SC	
29673	S127669881		FORMER GROVE ELEMENTARY SCHOOL	1220 OLD GROVE RD		PIEDMONT	SC	
29673	S127636226		FORMER GROVE ELEMENTARY SCHOOL	1220 OLD GROVE RD		PIEDMONT	SC	
29673	S127636216		FORMER GROVE ELEMENTARY SCHOOL	1220 OLD GROVE RD		PIEDMONT	SC	
29673	1007228078	110016992450	BURDETTE MHP	1339 OLD PELZER RD		PIEDMONT	SC	FINDS
29673	1004781198	110002234298	RHODIA INCORPORATED	145 OLD PELZER RD		PIEDMONT	SC	RCRA-NonGen, FINDS
29673	1026418074	110070737469	RMF	1515 OLD GROVE RD		PIEDMONT	SC	FINDS
29673	1016170184	2967WRMFX15	RMF	1515 OLD GROVE RD		PIEDMONT	SC	RCRAInfo-LQG, TRIS
29673	1026178606		RMF	1515 OLD GROVE RD		PIEDMONT	SC	
29673	1026365349	110055947766	RMF FACILITY PIEDMONT	1515 OLD GROVE ROAD		PIEDMONT	SC	FINDS
29673	S126245456		ORBIS CORPORATION - GREENVILLE	1700 OLD GROVE RD STE A		PIEDMONT	SC	AIRS
29673	1026059978	SCR000787192	ORBIS CORPORATION - GREENVILLE	1700 OLD GROVE RD STE A		PIEDMONT	SC	RCRA-CESQG
29673	1026146414		ORBIS CORPORATION - GREENVILLE	1700 OLD GROVE RD STE A		PIEDMONT	SC	
29673	1026416837	110070733007	ORBIS CORPORATION - GREENVILLE	1700 OLD GROVE RD STE A		PIEDMONT	SC	FINDS
29673	1006811521	SCR000764373	JTEKT AUTOMOTIVE SC	1866 OLD GROVE RD		PIEDMONT	SC	RCRA-CESQG
29673	1026423761	110070748989	JTEKT AUTOMOTIVE SC	1866 OLD GROVE RD		PIEDMONT	SC	FINDS
29673	S108281887		JTEKT	1866 OLD GROVE RD		PIEDMONT	SC	AIRS
29673	1026561854	110070863165	GREENVILLE SEQUENCING CENTER	1940 OLD GROVE RD		PIEDMONT	SC	FINDS
29673	1026498991	SCR000787523	GREENVILLE SEQUENCING CENTER	1940 OLD GROVE RD		PIEDMONT	SC	RCRA-CESQG

EDR ZIP Code Scan Report

ZIP	EDR-ID	Facility ID	Name	Address	Map/Dir/Dist	City	State	Databases
29673	S118176603		TRANSTECH OF SOUTH CAROLINA	196 OLD AUGUSTA RD		PIEDMONT	SC	NPDES
29673	1016184826	110002185929	TRANSTECH OF SC	196 OLD AUGUSTA RD		PIEDMONT	SC	FINDS
29673	S113669249			1968 OLD GROVE RD		PIEDMONT	SC	CDL
29673	1005789968	110002250787	CHEMAX INCORPORATED	30 OLD AUGUSTA RD		PIEDMONT	SC	FINDS
29673	1023540494	110069715062	PCC CHEMAX, INC.	30 OLD AUGUSTA RD		PIEDMONT	SC	FINDS, TSCA
29673	1007116025	2967WPCCCH3L	PCC CHEMAX INC	30 OLD AUGUSTA RD		PIEDMONT	SC	RCRAInfo-SQG, TRIS
29673	1007088522		CHEMAX PERFORMANCE PRODUCTS	30 OLD AUGUSTA RD.		PIEDMONT	SC	TSCA
29673	1014200524		RUTGERS ORGANICS CORP - CHEMAX	30 OLD AUGUSTA ROAD		PIEDMONT	SC	TSCA
29673	2014015414		315 S OLD PIEDMONT HIGHWAY	315 S OLD PIEDMONT HIGHWAY		GREENVILLE	SC	HMIRS
29673	1016120324	110002198817	J P STEVENS AND COMPANY INCORPOR	409 OLD PELZER ROAD		PIEDMONT	SC	FINDS
29673	A100200373	1715	AIR PRODUCTS POLYMERS	410 OLD PELZER RD		PIEDMONT	SC	AST
29673	1024894011	SCR000786012	AIR PRODUCTS AND CHEMICALS INC-J.P.	410 OLD PELZER RD		PIEDMONT	SC	RCRA-CESQG
29673	1024929626		AIR PRODUCTS AND CHEMICALS INC-J.P.	410 OLD PELZER RD		PIEDMONT	SC	
29673	1023538555	110069504708	ASHLAND	410 OLD PELZER RD		PIEDMONT	SC	FINDS
29673	1025467185	110070541470	AIR PRODUCTS AND CHEMICALS INC-J.P.	410 OLD PELZER RD		PIEDMONT	SC	FINDS
29673	1000128553	29673RPRDC40	ASHLAND LLC	410 OLD PELZER RD		PIEDMONT	SC	GWCI, CERCLIS-NFRAP, TRIS
29673	1016981345	110070746097	AIR PRODUCTS AND CHEMICALS INC	410 OLD PELZER RD		PIEDMONT	SC	ICIS, FINDS
29673	1023400243	110067666868	ASHLAND SPECIALTY INGREDIENTS	410 OLD PELZER RD		PIEDMONT	SC	FINDS, TSCA
29673	1011815807		ASHLAND INC.	410 OLD PELZER ROAD		PIEDMONT	SC	RMP
29673	1011814773		AIR PRODUCTS AND CHEMICALS, INC.	410 OLD PELZER ROAD		PIEDMONT	SC	RMP
29673	1011814798		AIR PRODUCTS POLYMERS, L. P.	410 OLD PELZER ROAD		PIEDMONT	SC	RMP
29673	1026039772		ASHLAND LLC	410 OLD PELZER ROAD		PIEDMONT	SC	RMP
29673	1004595005	110001670521	RHODIA PIEDMONT-EXEMPT	415 OLD PELZER RD		PIEDMONT	SC	FINDS
29673	S127021324		ORTEC-PIEDMONT	465 OLD PELZER HWY		PIEDMONT	SC	AIRS
29673	1012009165	29673RTCNC46	ORTEC INC PIEDMONT	465 OLD PELZER RD		PIEDMONT	SC	TRIS
29673	1004781310	SCR000762187	ORTEC INC	465 OLD PELZER RD		PIEDMONT	SC	RCRAInfo-LQG
29673	1026426169	110070756189	ORTEC INC	465 OLD PELZER RD		PIEDMONT	SC	FINDS
29673	S127666876		VACANT HOUSE	496 OLD PELZER RD		PIEDMONT	SC	
29673	1007131139	110015780421	SOUTHEASTERN PAPERBOARD INC	509 OLD GRIFFIN RD		PIEDMONT	SC	AIRS, ICIS, FINDS
29673	1024087415		PL DEVELOPMENTS, PIEDMONT LOCATIC	513 OLD GRIFFIN RD		PIEDMONT	SC	
29673	1024091078	110070205882	PL DEVELOPMENTS, PIEDMONT LOCATIC	513 OLD GRIFFIN RD		PIEDMONT	SC	FINDS, RCRAInfo-LQG
29673	2020287180			513 OLD GRIFFIN ROAD		PIEDMONT	SC	ERNS
29673	S127624929		RESIDENCE	720 OLD GROVE RD		PIEDMONT	SC	
29673	1021875960		EIGHTY SIX SHELL	999 OLD PELZER RD		PIEDMONT	SC	EDR Historical Auto Stations
29673	1012219066	110040511942	WRONG NEDS-TRI STATE PAVING & GRAI	OLD LAURENS RD	**	GREENWOOD	SC	FINDS
29673	S122421372		STEVENS - J.P. & CO CHEM PLANT NO 1	OLD PELZER RD	**	PIEDMONT	SC	VCP
29673	1020401681		PEDEN T K	OLD PELZER RD	**	PIEDMONT	SC	EDR Historical Auto Stations
29673	S109694597		STEVENS JP & CO CHEM PLANT NO 1	OLD PELZER RD		PIEDMONT	SC	ALLSITES, SHWS
29673	1005929539		INTEX CHEM INC-JACK GREER	OLD PELZER ROAD	**	PIEDMONT	SC	TSCA
29673	1016240532	110007834807	RAY WALKER TRUCKING	OLD PIEDMONT HWY	**	PIEDMONT	SC	FINDS
29673	S127627155		JONES RESIDENCE	201 OREGON ST		GREENVILLE	SC	
29673	S108253266	SC0000308547	REWA/PIEDMONT REGIONAL WWTP	340 OSTEEN HILL RD		PIEDMONT	SC	NPDES
29673	1016166495	110043834312	REWA/PIEDMONT REGIONAL WWTP	340 OSTEEN HILL RD		PIEDMONT	SC	ICIS, FINDS
29673	1016687631	110039693917	PIEDMONT WTP	OSTEEN HILL RD & HWY86 .5MI FROM		PIEDMONT	SC	FINDS
29673	1007234479	110017058574	ATC PIEDMONT FACILITY	166 OWENS RD		PIEDMONT	SC	FINDS
29673	U004016976	10420	ATC PIEDMONT FACILITY	166 OWENS RD		PIEDMONT	SC	UST
29673	S116230164			175 OWENS RD		PIEDMONT	SC	CDL
29673	S108891978		GBT BLDG - GROVE CREEK WWTP	250 OWENS RD		PIEDMONT	SC	NPDES, SPILLS
29673	1006818330	110002309001	REWA/GROVE CREEK WWTP	250 OWENS RD		PIEDMONT	SC	ICIS, FINDS
29673	1027144828	110071202445	RIVERSIDE JUNKYARD	71 PARKER RD		PIEDMONT	SC	FINDS
29673	S127627350		OLD HOUSE	4 PASADENA AVE		GREENVILLE	SC	
29673	S127653753		OLD HOUSE	4 PASADENA AVE		GREENVILLE	SC	
29673	S117884577			181 PAYNE DR		PIEDMONT	SC	CDL
29673	1007235007	110017064040	NASH BUILDERS	1936 PELZER RD		PIEDMONT	SC	FINDS
29673	1005851990	110008551619	RHONE-POULENC INC	PELZER RD		PIEDMONT	SC	FINDS
29673	1007224679	110016957417	PEDEN MHP	1 PIEDMONT AVE EXT		PIEDMONT	SC	FINDS
29673	U003994053	17913	STOP A MINIT 7	1 S PIEDMONT HWY		PIEDMONT	SC	UST
29673	1022249370		AUSTIN SERVICE STATION	100 PIEDMONT HWY		PIEDMONT	SC	EDR Historical Auto Stations
29673	1022223082		INTERSTATE SERVICE STATION	104 PIEDMONT HWY		PIEDMONT	SC	EDR Historical Auto Stations
29673	S108282227		THOMAS CONCRETE PIEDMONT	105 PIEDMONT RD		PIEDMONT	SC	FINDS
29673	1007242097	110017138024	THOMASON CHIROPRACTIC CLINIC	118 PIEDMONT HWY		PIEDMONT	SC	
29673	S119122262		DE SHADY GROVE TIE STATION	1200 PIEDMONT HWY		PIEDMONT	SC	
29673	1024391343	110070297907	70971 - FABRI-KAL CORPORATION	1321 PIEDMONT HWY.		POWDERSVILLE	SC	FINDS
29673	S108282433		FABRI KAL CORPORATION	1321 PIEDMONT HWY		PIEDMONT	SC	AIRS
29673	1004780266	110002180737	FABRI KAL CORP	1321 PIEDMONT HWY		PIEDMONT	SC	RCRA-CESQG, FINDS
29673	1006538913	110001672618	LARIMER & NORTON INC	1403 PIEDMONT HWY		PIEDMONT	SC	FINDS

EDR ZIP Code Scan Report

ZIP	EDR-ID	Facility ID	Name	Address	Map/Dir/Dist	City	State	Databases
29673	S127626481		LAKESIDE PARK BATH HOUSE & MAINTEN	1500 PIEDMONT HWY		PIEDMONT	SC	
29673	S127659071		FORMER CHINA SHOP	1531 A PIEDMONT HWY	**	PIEDMONT	SC	
29673	S127659070		FORMER SHEAR DESIGN	1531 B PIEDMONT HWY	**	PIEDMONT	SC	
29673	S127635347		ABANDONED BUILDING	1624-3 PIEDMONT HWY		PIEDMONT	SC	
29673	1007245833	110017177035	CORNER MART 30	1625 PIEDMONT HWY		PIEDMONT	SC	FINDS
29673	1021768311		PIEDMONT PETROLEUM CORP	1625 PIEDMONT HWY		PIEDMONT	SC	EDR Historical Auto Stations
29673	1007263493	110017383222	EDMOND AUTO COLLISION	1731 PIEDMONT HWY		PIEDMONT	SC	FINDS
29673	1012218709	110040508876	BENJAMIN COATINGS LLC	1731 PIEDMONT HWY		PIEDMONT	SC	FINDS
29673	1026638849		SOUTHERN BATTERY CO.	1847 PIEDMONT HIGHWAY		GREENVILLE	SC	PRP
29673	1004780735	110002250527	EDMOND AUTO BODY	1849 PIEDMONT HWY		PIEDMONT	SC	RCRA-CESQG, FINDS
29673	1001225620	110002239710	HORTON SALES DEVELOPMENT CORP	1870 PIEDMONT HWY		PIEDMONT	SC	RCRA-CESQG, FINDS
29673	1020891688		FAST FARE INC	202 PIEDMONT HWY		PIEDMONT	SC	EDR Historical Auto Stations
29673	U003970212	4222	SAV WAY 212	202 PIEDMONT HWY		PIEDMONT	SC	CDL, LUST, UST
29673	1007233475	110017048041	HOLIDAYS 3	202 PIEDMONT HWY		PIEDMONT	SC	FINDS
29673	S127022343		KIM CAMPBELL	234 PIEDMONT GOLF COURSE RD		PIEDMONT	SC	
29673	S118693088			25 PIEDMONT AVE		PIEDMONT	SC	CDL
29673	S123163675		RESIDENCE	341 PIEDMONT GOLF COURSE RD		PIEDMONT	SC	
29673	1021931551		AUSTINS FRANK GULF SERVICE STN	40 PIEDMONT HWY		PIEDMONT	SC	EDR Historical Auto Stations
29673	S113669528			509 S PIEDMONT HWY		PIEDMONT	SC	CDL
29673	1007245813	110017176820	ZACHS PIT STOP 1	729 S PIEDMONT HWY		PIEDMONT	SC	FINDS
29673	U003626137	16391	HILL STOP LLC	729 S PIEDMONT HWY		PIEDMONT	SC	UST
29673	S123344027		RESIDENCE	774 PIEDMONT HWY		PIEDMONT	SC	
29673	S127560350			904 S PIEDMONT HWY		PIEDMONT	SC	CDL
29673	1007256957	110017298930	BARRY S TIRE RECYCLING	19 PINE VALLEY RD		PIEDMONT	SC	FINDS
29673	S127637113		ROCK TENN CONVERTING COMPANY PIE	211 PINE RD		PIEDMONT	SC	
29673	1000695870	110002199656	ROCK TENN CO 2135	211 PINE RD		PIEDMONT	SC	RCRA-CESQG, FINDS
29673	1022995291	110070124911	SURFACE PRODUCTS, INC	261 PINE DR		PIEDMONT	SC	FINDS
29673	1023679959	SCR000783803	SURFACE PRODUCTS, INC	261 PINE DR		PIEDMONT	SC	RCRAInfo-LQG
29673	S119008986		CWS/VALLEYBROOK WWTP	300 B PINE VALLEY RD	**	PIEDMONT	SC	NPDES
29673	S123344054		BLUE GRANITE WATER COMPANY/VALLE	300 B PINE VALLEY RD	**	PIEDMONT	SC	NPDES
29673	1026501013		BLUE GRANITE WATER COMPANY VALLE	300 B PINE VALLEY RD		PIEDMONT	SC	
29673	1026534007	110009794053	BLUE GRANITE WATER COMPANY VALLE	300 B PINE VALLEY RD	**	PIEDMONT	SC	FINDS
29673	1017809555	110064283868	ROCK TENN COMPANY	PINE RD POWERSVILLE COMMUNIT		PIEDMONT	SC	FINDS
29673	1007234072	110017054444	W KENT HAMMOND DMD	81 PLAZA S		PIEDMONT	SC	FINDS
29673	1000430151	SCD058188608	STEVENS J P & CO INC/PIEDMONT PLT	PROSPECT STREET HWY 20		PIEDMONT	SC	RCRA-NonGen
29673	1016240317	110007831169	STEVENS J P & CO INC/PIEDMONT PLT	PROSPECT STREET HWY 20		PIEDMONT	SC	FINDS
29673	1010000712		ANDERSON SCHOOL DISTRICT #4	904 EAST QUEEN STREET	**	PENLETON	SC	FTTS
29673	1008174722		ANDERSON SCHOOL DISTRICT #4	904 EAST QUEEN STREET	**	PENLETON	SC	
29673	S127618389		TAYLOR RESIDENCE	204 RAMBLEWOOD DR		PIEDMONT	SC	
29673	1005791542	110002182691	JONES BROTHER GRADING	241 RAVENWOOD CIR		PIEDMONT	SC	FINDS
29673	1007258786	110017318320	MAGNOLIA CONSTRUCTION	504 REEDY FORK RD		PIEDMONT	SC	FINDS
29673	S123664308		PIEDMONT MANUFACTURING	17 RIDGE ROW ST		PIEDMONT	SC	BROWNFIELDS, VCP, ALLSITES, SHWS
29673	S127625958		RESIDENCE	23 RIDGE ROW		PIEDMONT	SC	
29673	S128050952		7 RIDGE ROW STREET PIEDMONT	7 RIDGE ROW STREET		PIEDMONT	SC	
29673	S128050364		7 RIDGE ROW STREET PIEDMONT	7 RIDGE ROW STREET		PIEDMONT	SC	
29673	1024922244		LONGVIEW MINE	1816 RIVER ROAD		PIEDMONT	SC	
29673	1007649624	110020064204	SANDSMITH LLC SANDSMITH LLC #1 MINI	1902 RIVER RD		PIEDMONT	SC	FINDS
29673	S127665107		CAROLINA HANDLEING	2304 RIVER RD		PIEDMONT	SC	
29673	1000333837	110004938284	CAROLINA HANDLING INC	2304 RIVER RD		PIEDMONT	SC	RCRA-NonGen, FINDS
29673	U003626824	4538	V GO MART	2307 RIVER RD		PIEDMONT	SC	GWCI, RCR, LUST, UST
29673	1000575656	110002198559	NATIONAL PAINTING CO INC	2312 RIVER ROAD		PIEDMONT	SC	RCRA-CESQG, FINDS
29673	S127646447		OLD BP STATION	2401 RIVER RD C-STORE BUILDING		PIEDMONT	SC	
29673	1020826237		TEAMS TEXACO INC	2500 RIVER RD		PIEDMONT	SC	EDR Historical Auto Stations
29673	1007247227	110017191297	TEAMS 1 (MARATHON)	2500 RIVER RD RD 143 AT I 85		PIEDMONT	SC	FINDS
29673	U003627507	16577	TEAMS 1 (MARATHON)	2500 RIVER RD RD 143 AT I 85		PIEDMONT	SC	UST
29673	1007247481	110017193874	TEAMS 4	2501 RIVER RD		PIEDMONT	SC	FINDS
29673	U003759630	18661	ACE 6005-RIVER RD	2501 RIVER RD		PIEDMONT	SC	UST
29673	1000214415	110002194704	PETERBILT OF GREENVILLE	2605 RIVER RD		PIEDMONT	SC	RCRA-CESQG, FINDS, LUST, UST
29673	1021635086		YATES VP	2703 RIVER RD		PIEDMONT	SC	EDR Historical Auto Stations
29673	1007259948	110017330280	YATES SERVICE MART	3 RIVER RD		PIEDMONT	SC	FINDS
29673	1000158492	110002250554	ELMAT INCORPORATED	3040 RIVER RD		PIEDMONT	SC	RCRA-NonGen, FINDS
29673	S127623127		RESIDENCE	3122 RIVER RD		PIEDMONT	SC	
29673	S127623128		VACANT BUILDING	3126 RIVER RD		PIEDMONT	SC	
29673	1022133983		SEYMORES GULF	3709 RIVER RD		PIEDMONT	SC	EDR Historical Auto

EDR ZIP Code Scan Report

ZIP	EDR-ID	Facility ID	Name	Address	Map/Dir/Dist	City	State	Databases
29673	1025804617	110020148730	SANDSMITH LLC SANDSMITH LLC #2 MINI	918 RIVER RD		PIEDMONT	SC	Stations
29673	1025894070		SANDSMITH LLC/SANDSMITH LLC #2 MINI	918 RIVER RD		PIEDMONT	SC	FINDS
29673	1021809435		BROWN TRUCK & TRAILER	RIVER RD	**	PIEDMONT	SC	EDR Historical Auto
29673	1007239437	110017110106	YATES GULF	RIVER RD RT 3		PIEDMONT	SC	Stations
29673	1011087787		FORT HILL NATURAL GAS AUTH	RIVER ROAD		POWERSVILLE	SC	FINDS
29673	1022186917		RIVER ROAD CONVENIENT MART	RIVER ROAD	**	PIEDMONT	SC	DOT OPS
29673	2020288183			106 ROOSEVELT DR		PIEDMONT	SC	EDR Historical Auto
29673	S127618833		WREN ELEMENTARY SCHOOL	226 ROPER RD		PIEDMONT	SC	Stations
29673	S127629332		WREN ELEMENTARY SCHOOL	226 ROPER RD		PIEDMONT	SC	FINDS
29673	S119008385		GOOD SHEPHERD PET SERVICES INC	303 ROSS ST		PIEDMONT	SC	EDR Historical Auto
29673	1007835100	110019990900	GOOD SHEPHERD PET SERVICE	303 ROSS ST		PIEDMONT	SC	Stations
29673	S113669023			10 ROY CT		PIEDMONT	SC	ERNS
29673	1026685578		SOUTHEASTERN FREIGHT LINES, INC	516 SAGITAIRUS WAY		PIEDMONT	SC	
29673	1026785882	110070912754	SOUTHEASTERN FREIGHT LINES, INC	516 SAGITAIRUS WAY		PIEDMONT	SC	FINDS
29673	1026499028	SCR000787895	SOUTHEASTERN FREIGHT LINES, INC	516 SAGITAIRUS WAY		PIEDMONT	SC	RCRAInfo-SQG
29673	S104872861		LINDSEY JIMMY SITE	SALUDA DR AT ROSS ST		PIEDMONT	SC	SHWS
29673	S117406056		YATES GULF	125 SANDLIN WAY		PIEDMONT	SC	CDL
29673	1020596138			I-85 SC 143	**	PIEDMONT	SC	EDR Historical Auto
29673	95287021			580 SCHACFLEFORD RD		PIEDMONT	SC	Stations
29673	S127626159		HOUSE	9 SEMINOLE ST		GREENVILLE	SC	ERNS
29673	1007258757	110017318035	PIEDMONT PUBLIC SERVICE	SERVICE WCRSA PUMP STATION RIVER I		PIEDMONT	SC	FINDS
29673	1007130844	110015776374	PIEDMONT PUBLIC SERVICES DISTRICT	SEWER SYSTEM RUNS THROUGH TOWN	**	GREENVILLE	SC	ICIS, FINDS
29673	U004225352		YRC FREIGHT SC LOCATION	580 SHACKELFORD RD		PIEDMONT	SC	LUST, UST
29673	1000193284	110002311196	ROADWAY EXPRESS	580 SHACKELFORD RD		PIEDMONT	SC	RCRA-CESQG, FINDS, SPILLS
29673	93163673			580 SHACKELFORD RD		PIEDMONT	SC	ERNS
29673	2016003924		580 SHACKELFORD ROAD	580 SHACKELFORD ROAD		PIEDMONT	SC	HMIRS
29673	2017017961		580 SHACKELFORD ROAD	580 SHACKELFORD ROAD		PIEDMONT	SC	HMIRS
29673	2014006526		580 SHACKELFORD ROAD	580 SHACKELFORD ROAD		PIEDMONT	SC	HMIRS
29673	2010100975		588 SHACKELFORD DR	588 SHACKELFORD DR		PIEDMONT	SC	HMIRS
29673	2018014565		588 SHACKELFORD RD	588 SHACKELFORD RD		PIEDMONT	SC	HMIRS
29673	2016005494		588 SHACKELFORD RD	588 SHACKELFORD RD		PIEDMONT	SC	HMIRS
29673	2010011708		588 SHACKELFORD RD	588 SHACKELFORD RD		PIEDMONT	SC	HMIRS
29673	2009053771		588 SHACKELFORD RD	588 SHACKELFORD RD		PIEDMONT	SC	HMIRS
29673	2018006093		588 SHACKELFORD RD	588 SHACKELFORD RD		PIEDMONT	SC	HMIRS
29673	2018019118		588 SHACKELFORD RD	588 SHACKELFORD RD		PIEDMONT	SC	HMIRS
29673	2020006343		588 SHACKELFORD RD	588 SHACKELFORD RD		PIEDMONT	SC	HMIRS
29673	2019007299		588 SHACKELFORD RD	588 SHACKELFORD RD		PIEDMONT	SC	HMIRS
29673	2016004607		588 SHACKELFORD RD	588 SHACKELFORD RD		PIEDMONT	SC	HMIRS
29673	2018013851		588 SHACKELFORD RD	588 SHACKELFORD RD		PIEDMONT	SC	HMIRS
29673	2018007728		588 SHACKELFORD RD	588 SHACKELFORD RD		PIEDMONT	SC	HMIRS
29673	2018008250		588 SHACKELFORD RD	588 SHACKELFORD RD		PIEDMONT	SC	HMIRS
29673	2015005471		588 SHACKELFORD RD	588 SHACKELFORD RD		PIEDMONT	SC	HMIRS
29673	2019001532		588 SHACKELFORD RD	588 SHACKELFORD RD		PIEDMONT	SC	HMIRS
29673	2018012376		588 SHACKELFORD RD	588 SHACKELFORD RD		PIEDMONT	SC	HMIRS
29673	2009050629		588 SHACKELFORD RD	588 SHACKELFORD RD		PIEDMONT	SC	HMIRS
29673	2014018081		588 SHACKELFORD RD	588 SHACKELFORD RD		PIEDMONT	SC	HMIRS
29673	2020013467		588 SHACKELFORD RD	588 SHACKELFORD RD		PIEDMONT	SC	HMIRS
29673	2013002465		588 SHACKELFORD RD	588 SHACKELFORD RD		PIEDMONT	SC	HMIRS
29673	2018006110		588 SHACKELFORD RD	588 SHACKELFORD RD		PIEDMONT	SC	HMIRS
29673	2011002023		588 SHACKELFORD RD	588 SHACKELFORD RD		PIEDMONT	SC	HMIRS
29673	2015003568		588 SHACKELFORD ROAD	588 SHACKELFORD ROAD		PIEDMONT	SC	HMIRS
29673	2014000865		588 SHACKELFORD ROAD	588 SHACKELFORD ROAD		PIEDMONT	SC	HMIRS
29673	2013005999		588 SHACKELFORD ROAD	588 SHACKELFORD ROAD		PIEDMONT	SC	HMIRS
29673	2015007306		588 SHACKELFORD ROAD	588 SHACKELFORD ROAD		PIEDMONT	SC	HMIRS
29673	2013009368		588 SHACKELFORD ROAD	588 SHACKELFORD ROAD		PIEDMONT	SC	HMIRS
29673	2014005683		588 SHACKELFORD ROAD	588 SHACKELFORD ROAD		PIEDMONT	SC	HMIRS
29673	2016009245		588 SHACKELFORD ROAD	588 SHACKELFORD ROAD		PIEDMONT	SC	HMIRS
29673	2016008536		588 SHACKELFORD ROAD	588 SHACKELFORD ROAD		PIEDMONT	SC	HMIRS
29673	2014009170		588 SHACKELFORD ROAD	588 SHACKELFORD ROAD		PIEDMONT	SC	HMIRS
29673	2013011771		588 SHACKELFORD ROAD	588 SHACKELFORD ROAD		PIEDMONT	SC	HMIRS
29673	2016016526		588 SHACKELFORD ROAD	588 SHACKELFORD ROAD		PIEDMONT	SC	HMIRS
29673	2016006766		588 SHACKELFORD ROAD	588 SHACKELFORD ROAD		PIEDMONT	SC	HMIRS
29673	2014005398		588 SHACKELFORD ROAD	588 SHACKELFORD ROAD		PIEDMONT	SC	HMIRS
29673	2017004928		588 SHACKELFORD ROAD	588 SHACKELFORD ROAD		PIEDMONT	SC	HMIRS
29673	2017001443		588 SHACKELFORD ROAD	588 SHACKELFORD ROAD		PIEDMONT	SC	HMIRS
29673	2017001424		588 SHACKELFORD ROAD	588 SHACKELFORD ROAD		PIEDMONT	SC	HMIRS
29673	2013005438		588 SHACKELFORD ROAD	588 SHACKELFORD ROAD		PIEDMONT	SC	HMIRS

EDR ZIP Code Scan Report

ZIP	EDR-ID	Facility ID	Name	Address	Map/Dir/Dist	City	State	Databases
29673	2017004024		588 SHACKELFORD ROAD	588 SHACKELFORD ROAD		GREENVILLE	SC	HMIRS
29673	2017002511		588 SHACKELFORD ROAD	588 SHACKELFORD ROAD		PIEDMONT	SC	HMIRS
29673	2009049579		580 SHACKLEFORD RD	580 SHACKLEFORD RD		PIEDMONT	SC	HMIRS
29673	2013010657		588 SHACKLEFORD RD	588 SHACKLEFORD RD		PIEDMONT	SC	HMIRS
29673	2014014550		588 SHACKLEFORD RD	588 SHACKLEFORD RD		PIEDMONT	SC	HMIRS
29673	S125920563		WILSON RESIDENCE	111 SHEFFIELD DR		PIEDMONT	SC	
29673	1004593934	110001672752	PRECISION WEAVING INC	1350 SHILOH CHURCH RD		PIEDMONT	SC	FINDS
29673	1024702658	110070491054	ELEMENT GREENVILLE	1370 SHILOH CHURCH RD		PIEDMONT	SC	FINDS
29673	1024893989	SCR000785782	ELEMENT GREENVILLE	1370 SHILOH CHURCH RD		PIEDMONT	SC	RCRAInfo-LQG
29673	1011923626	110037443530	HENDRICKS FABRICATION INC	712 SHILOH RD		PIEDMONT	SC	FINDS
29673	1011863733	SCR000770263	HENDRICKS FABRICATION INC	712 SHILOH RD		PIEDMONT	SC	RCRA-CESQG
29673	S120980481		BRIDGE - ID # 990114000100	SHILOH CHURCH RD	**	PIEDMONT	SC	
29673	S123162154		C-01-0140 BRIDGE 990114000200 UNNAME	SHILOH CHURCH RD	**	PIEDMONT	SC	
29673	S127559842			108 SOUTHSIDE CIR EXT		PIEDMONT	SC	CDL
29673	1020870827		LEE TIMOTHY	146 SOUTHSIDE CIRCLE EXT		PIEDMONT	SC	EDR Historical Auto Stations
29673	S120982071		PIEDMONT NATURAL GAS	112 STERLING GROVE RD		PIEDMONT	SC	
29673	1005792312	110002312783	J P STEVENS ARAGON PLANT	STEVENS ENVIR SERV LAB	**	PIEDMONT	SC	FINDS
29673	S119115748		DAVIS RESIDENCE	350 SUNNY LN		PIEDMONT	SC	
29673	1021868285		ANN-SIMCO B P INC	128 SYDNEY LN		PIEDMONT	SC	EDR Historical Auto Stations
29673	S127627978		VEAVEY RESIDENCE	124 E TALLULAH DR		GREENVILLE	SC	
29673	S120982256		PIEDMONT NATURAL GAS	130 TAYCHA DR		PIEDMONT	SC	
29673	S119119360		RESIDENCE	17 TRANSYLVANIA ST		PIEDMONT	SC	
29673	S127657846		CITY AUTO BUILDING - CONCRETE SLAB	13830 E WADE HAMPTON BLVD		GREER	SC	
29673	S127629750		VACANT BLDG	13830 E WADE HAMPTON BLVD		GREER	SC	
29673	S127657845		CITY AUTO BUILDING	13830 E WADE HAMPTON BLVD		GREER	SC	
29673	S127626443		VACANT HOUSE	10696 WHITE HORSE RD	**	GREENVILLE	SC	
29673	1023539576	110069549616	TRUITT CONSTRUCTION, LLC	1091 WILLIAMS ROAD		GREENVILLE	SC	FINDS
29673	S127022411		RESIDENTIAL HOME	129 WILSON WAY		PIEDMONT	SC	
29673	S127022337		KIRK 129 WILSON WAY PIEDMONT	129 WILSON WAY		PIEDMONT	SC	
29673	1004780080	110002194349	WOODMONT HIGH SCHOOL	150 WOODMONT ROAD		PIEDMONT	SC	RCRA-CESQG, FINDS
29673	S125237766		WREN MIDDLE SCHOOL	1010 WREN SCHOOL RD		PIEDMONT	SC	
29673	S127616599		WREN MIDDLE SCHOOL GYM	1010 WREN SCHOOL RD		PIEDMONT	SC	
29673	S127469265		WREN MIDDLE SCHOOL BUILDING 1	1010 WREN SCHOOL ROAD BUILDING 1		PIEDMONT	SC	
29673	U003627431	14116	CANES CORNER	1120 WREN SCHOOL RD		PIEDMONT	SC	LUST, UST
29673	S127627889		WREN HIGH SCHOOL	905 WREN HIGH SCHOOL	**	PIEDMONT	SC	
29673	S127637409		WREN HIGH SCHOOL, 905 WREN SCHOOL	905 WREN SCHOOL RD		PIEDMONT	SC	
29673	S127625195		RESIDENTIAL HOUSE	414 WYATT RD		PIEDMONT	SC	

GOVERNMENT RECORDS SEARCHED / DATA CURRENCY TRACKING

To maintain currency of the following federal and state databases, EDR contacts the appropriate governmental agency on a monthly or quarterly basis, as required.

Number of Days to Update: Provides confirmation that EDR is reporting records that have been updated within 90 days from the date the government agency made the information available to the public.

STANDARD ENVIRONMENTAL RECORDS

Lists of Federal NPL (Superfund) sites

NPL: National Priority List

National Priorities List (Superfund). The NPL is a subset of CERCLIS and identifies over 1,200 sites for priority cleanup under the Superfund Program. NPL sites may encompass relatively large areas. As such, EDR provides polygon coverage for over 1,000 NPL site boundaries produced by EPA's Environmental Photographic Interpretation Center (EPIC) and regional EPA offices.

Date of Government Version: 04/27/2022	Source: EPA
Date Data Arrived at EDR: 05/05/2022	Telephone: N/A
Date Made Active in Reports: 05/31/2022	Last EDR Contact: 06/01/2022
Number of Days to Update: 26	Next Scheduled EDR Contact: 07/11/2022
	Data Release Frequency: Quarterly

NPL Site Boundaries

Sources:

EPA's Environmental Photographic Interpretation Center (EPIC)
Telephone: 202-564-7333

EPA Region 1
Telephone 617-918-1143

EPA Region 6
Telephone: 214-655-6659

EPA Region 3
Telephone 215-814-5418

EPA Region 7
Telephone: 913-551-7247

EPA Region 4
Telephone 404-562-8033

EPA Region 8
Telephone: 303-312-6774

EPA Region 5
Telephone 312-886-6686

EPA Region 9
Telephone: 415-947-4246

EPA Region 10
Telephone 206-553-8665

Proposed NPL: Proposed National Priority List Sites

A site that has been proposed for listing on the National Priorities List through the issuance of a proposed rule in the Federal Register. EPA then accepts public comments on the site, responds to the comments, and places on the NPL those sites that continue to meet the requirements for listing.

Date of Government Version: 04/27/2022	Source: EPA
Date Data Arrived at EDR: 05/05/2022	Telephone: N/A
Date Made Active in Reports: 05/31/2022	Last EDR Contact: 06/01/2022
Number of Days to Update: 26	Next Scheduled EDR Contact: 07/11/2022
	Data Release Frequency: Quarterly

NPL LIENS: Federal Superfund Liens

Federal Superfund Liens. Under the authority granted the USEPA by CERCLA of 1980, the USEPA has the authority to file liens against real property in order to recover remedial action expenditures or when the property owner received notification of potential liability. USEPA compiles a listing of filed notices of Superfund Liens.

GOVERNMENT RECORDS SEARCHED / DATA CURRENCY TRACKING

Date of Government Version: 10/15/1991
Date Data Arrived at EDR: 02/02/1994
Date Made Active in Reports: 03/30/1994
Number of Days to Update: 56

Source: EPA
Telephone: 202-564-4267
Last EDR Contact: 08/15/2011
Next Scheduled EDR Contact: 11/28/2011
Data Release Frequency: No Update Planned

Lists of Federal Delisted NPL sites

Delisted NPL: National Priority List Deletions

The National Oil and Hazardous Substances Pollution Contingency Plan (NCP) establishes the criteria that the EPA uses to delete sites from the NPL. In accordance with 40 CFR 300.425.(e), sites may be deleted from the NPL where no further response is appropriate.

Date of Government Version: 04/27/2022
Date Data Arrived at EDR: 05/05/2022
Date Made Active in Reports: 05/31/2022
Number of Days to Update: 26

Source: EPA
Telephone: N/A
Last EDR Contact: 06/01/2022
Next Scheduled EDR Contact: 07/11/2022
Data Release Frequency: Quarterly

Lists of Federal sites subject to CERCLA removals and CERCLA orders

FEDERAL FACILITY: Federal Facility Site Information listing

A listing of National Priority List (NPL) and Base Realignment and Closure (BRAC) sites found in the Comprehensive Environmental Response, Compensation and Liability Information System (CERCLIS) Database where EPA Federal Facilities Restoration and Reuse Office is involved in cleanup activities.

Date of Government Version: 05/25/2021
Date Data Arrived at EDR: 06/24/2021
Date Made Active in Reports: 09/20/2021
Number of Days to Update: 88

Source: Environmental Protection Agency
Telephone: 703-603-8704
Last EDR Contact: 04/01/2022
Next Scheduled EDR Contact: 07/11/2022
Data Release Frequency: Varies

SEMS: Superfund Enterprise Management System

SEMS (Superfund Enterprise Management System) tracks hazardous waste sites, potentially hazardous waste sites, and remedial activities performed in support of EPA's Superfund Program across the United States. The list was formerly known as CERCLIS, renamed to SEMS by the EPA in 2015. The list contains data on potentially hazardous waste sites that have been reported to the USEPA by states, municipalities, private companies and private persons, pursuant to Section 103 of the Comprehensive Environmental Response, Compensation, and Liability Act (CERCLA). This dataset also contains sites which are either proposed to or on the National Priorities List (NPL) and the sites which are in the screening and assessment phase for possible inclusion on the NPL.

Date of Government Version: 04/27/2022
Date Data Arrived at EDR: 05/05/2022
Date Made Active in Reports: 05/31/2022
Number of Days to Update: 26

Source: EPA
Telephone: 800-424-9346
Last EDR Contact: 06/01/2022
Next Scheduled EDR Contact: 07/25/2022
Data Release Frequency: Quarterly

Lists of Federal CERCLA sites with NFRAP

SEMS-ARCHIVE: Superfund Enterprise Management System Archive

GOVERNMENT RECORDS SEARCHED / DATA CURRENCY TRACKING

SEMS-ARCHIVE (Superfund Enterprise Management System Archive) tracks sites that have no further interest under the Federal Superfund Program based on available information. The list was formerly known as the CERCLIS-NFRAP, renamed to SEMS ARCHIVE by the EPA in 2015. EPA may perform a minimal level of assessment work at a site while it is archived if site conditions change and/or new information becomes available. Archived sites have been removed and archived from the inventory of SEMS sites. Archived status indicates that, to the best of EPA's knowledge, assessment at a site has been completed and that EPA has determined no further steps will be taken to list the site on the National Priorities List (NPL), unless information indicates this decision was not appropriate or other considerations require a recommendation for listing at a later time. The decision does not necessarily mean that there is no hazard associated with a given site; it only means that, based upon available information, the location is not judged to be potential NPL site.

Date of Government Version: 04/27/2022	Source: EPA
Date Data Arrived at EDR: 05/05/2022	Telephone: 800-424-9346
Date Made Active in Reports: 05/31/2022	Last EDR Contact: 06/01/2022
Number of Days to Update: 26	Next Scheduled EDR Contact: 07/25/2022
	Data Release Frequency: Quarterly

Lists of Federal RCRA facilities undergoing Corrective Action

CORRACTS: Corrective Action Report

CORRACTS identifies hazardous waste handlers with RCRA corrective action activity.

Date of Government Version: 02/28/2022	Source: EPA
Date Data Arrived at EDR: 03/02/2022	Telephone: 800-424-9346
Date Made Active in Reports: 03/17/2022	Last EDR Contact: 04/06/2022
Number of Days to Update: 15	Next Scheduled EDR Contact: 07/04/2022
	Data Release Frequency: Quarterly

Lists of Federal RCRA TSD facilities

RCRA-TSDF: RCRA - Treatment, Storage and Disposal

RCRAInfo is EPA's comprehensive information system, providing access to data supporting the Resource Conservation and Recovery Act (RCRA) of 1976 and the Hazardous and Solid Waste Amendments (HSWA) of 1984. The database includes selective information on sites which generate, transport, store, treat and/or dispose of hazardous waste as defined by the Resource Conservation and Recovery Act (RCRA). Transporters are individuals or entities that move hazardous waste from the generator offsite to a facility that can recycle, treat, store, or dispose of the waste. TSDFs treat, store, or dispose of the waste.

Date of Government Version: 02/28/2022	Source: Environmental Protection Agency
Date Data Arrived at EDR: 03/02/2022	Telephone: (404) 562-8651
Date Made Active in Reports: 03/17/2022	Last EDR Contact: 04/06/2022
Number of Days to Update: 15	Next Scheduled EDR Contact: 07/04/2022
	Data Release Frequency: Quarterly

Lists of Federal RCRA generators

RCRA-LQG: RCRA - Large Quantity Generators

RCRAInfo is EPA's comprehensive information system, providing access to data supporting the Resource Conservation and Recovery Act (RCRA) of 1976 and the Hazardous and Solid Waste Amendments (HSWA) of 1984. The database includes selective information on sites which generate, transport, store, treat and/or dispose of hazardous waste as defined by the Resource Conservation and Recovery Act (RCRA). Large quantity generators (LQGs) generate over 1,000 kilograms (kg) of hazardous waste, or over 1 kg of acutely hazardous waste per month.

Date of Government Version: 02/28/2022	Source: Environmental Protection Agency
Date Data Arrived at EDR: 03/02/2022	Telephone: (404) 562-8651
Date Made Active in Reports: 03/17/2022	Last EDR Contact: 04/06/2022
Number of Days to Update: 15	Next Scheduled EDR Contact: 07/04/2022
	Data Release Frequency: Quarterly

GOVERNMENT RECORDS SEARCHED / DATA CURRENCY TRACKING

RCRA-SQG: RCRA - Small Quantity Generators

RCRAInfo is EPA's comprehensive information system, providing access to data supporting the Resource Conservation and Recovery Act (RCRA) of 1976 and the Hazardous and Solid Waste Amendments (HSWA) of 1984. The database includes selective information on sites which generate, transport, store, treat and/or dispose of hazardous waste as defined by the Resource Conservation and Recovery Act (RCRA). Small quantity generators (SQGs) generate between 100 kg and 1,000 kg of hazardous waste per month.

Date of Government Version: 02/28/2022	Source: Environmental Protection Agency
Date Data Arrived at EDR: 03/02/2022	Telephone: (404) 562-8651
Date Made Active in Reports: 03/17/2022	Last EDR Contact: 04/06/2022
Number of Days to Update: 15	Next Scheduled EDR Contact: 07/04/2022
	Data Release Frequency: Quarterly

RCRA-VSQG: RCRA - Very Small Quantity Generators (Formerly Conditionally Exempt Small Quantity Generators)

RCRAInfo is EPA's comprehensive information system, providing access to data supporting the Resource Conservation and Recovery Act (RCRA) of 1976 and the Hazardous and Solid Waste Amendments (HSWA) of 1984. The database includes selective information on sites which generate, transport, store, treat and/or dispose of hazardous waste as defined by the Resource Conservation and Recovery Act (RCRA). Very small quantity generators (VSQGs) generate less than 100 kg of hazardous waste, or less than 1 kg of acutely hazardous waste per month.

Date of Government Version: 02/28/2022	Source: Environmental Protection Agency
Date Data Arrived at EDR: 03/02/2022	Telephone: (404) 562-8651
Date Made Active in Reports: 03/17/2022	Last EDR Contact: 04/06/2022
Number of Days to Update: 15	Next Scheduled EDR Contact: 07/04/2022
	Data Release Frequency: Quarterly

Federal institutional controls / engineering controls registries

LUCIS: Land Use Control Information System

LUCIS contains records of land use control information pertaining to the former Navy Base Realignment and Closure properties.

Date of Government Version: 02/08/2022	Source: Department of the Navy
Date Data Arrived at EDR: 02/11/2022	Telephone: 843-820-7326
Date Made Active in Reports: 05/10/2022	Last EDR Contact: 05/05/2022
Number of Days to Update: 88	Next Scheduled EDR Contact: 08/22/2022
	Data Release Frequency: Varies

US ENG CONTROLS: Engineering Controls Sites List

A listing of sites with engineering controls in place. Engineering controls include various forms of caps, building foundations, liners, and treatment methods to create pathway elimination for regulated substances to enter environmental media or effect human health.

Date of Government Version: 02/21/2022	Source: Environmental Protection Agency
Date Data Arrived at EDR: 02/23/2022	Telephone: 703-603-0695
Date Made Active in Reports: 05/24/2022	Last EDR Contact: 05/24/2022
Number of Days to Update: 90	Next Scheduled EDR Contact: 09/05/2022
	Data Release Frequency: Varies

US INST CONTROLS: Institutional Controls Sites List

A listing of sites with institutional controls in place. Institutional controls include administrative measures, such as groundwater use restrictions, construction restrictions, property use restrictions, and post remediation care requirements intended to prevent exposure to contaminants remaining on site. Deed restrictions are generally required as part of the institutional controls.

Date of Government Version: 02/21/2022	Source: Environmental Protection Agency
Date Data Arrived at EDR: 02/23/2022	Telephone: 703-603-0695
Date Made Active in Reports: 05/24/2022	Last EDR Contact: 05/04/2022
Number of Days to Update: 90	Next Scheduled EDR Contact: 09/05/2022
	Data Release Frequency: Varies

GOVERNMENT RECORDS SEARCHED / DATA CURRENCY TRACKING

Federal ERNS list

ERNS: Emergency Response Notification System

Emergency Response Notification System. ERNS records and stores information on reported releases of oil and hazardous substances.

Date of Government Version: 12/31/2021

Source: National Response Center, United States Coast Guard

Date Data Arrived at EDR: 03/01/2022

Telephone: 202-267-2180

Date Made Active in Reports: 03/10/2022

Last EDR Contact: 06/15/2022

Number of Days to Update: 9

Next Scheduled EDR Contact: 10/03/2022

Data Release Frequency: Quarterly

Lists of state- and tribal hazardous waste facilities

SHWS: Site Assessment Section Project List

State Hazardous Waste Sites. State hazardous waste site records are the states' equivalent to CERCLIS. These sites may or may not already be listed on the federal CERCLIS list. Priority sites planned for cleanup using state funds (state equivalent of Superfund) are identified along with sites where cleanup will be paid for by potentially responsible parties. Available information varies by state.

Date of Government Version: 03/10/2022

Source: Department of Health and Environmental Control

Date Data Arrived at EDR: 03/17/2022

Telephone: 803-898-0835

Date Made Active in Reports: 04/08/2022

Last EDR Contact: 06/03/2022

Number of Days to Update: 22

Next Scheduled EDR Contact: 09/19/2022

Data Release Frequency: Semi-Annually

Lists of state and tribal landfills and solid waste disposal facilities

SWF/LF: Permitted Landfills List

Solid Waste Facilities/Landfill Sites. SWF/LF type records typically contain an inventory of solid waste disposal facilities or landfills in a particular state. Depending on the state, these may be active or inactive facilities or open dumps that failed to meet RCRA Subtitle D Section 4004 criteria for solid waste landfills or disposal sites.

Date of Government Version: 06/09/2022

Source: Department of Health and Environmental Control

Date Data Arrived at EDR: 06/09/2022

Telephone: 803-734-5165

Date Made Active in Reports: 06/13/2022

Source: Department of Health and Environmental Control, GIS Section

Number of Days to Update: 4

Telephone: 803-896-4084

Last EDR Contact: 06/03/2022

Next Scheduled EDR Contact: 09/19/2022

Data Release Frequency: Semi-Annually

Lists of state and tribal leaking storage tanks

LUST: Leaking Underground Storage Tank List

Leaking Underground Storage Tank Incident Reports. LUST records contain an inventory of reported leaking underground storage tank incidents. Not all states maintain these records, and the information stored varies by state.

Date of Government Version: 04/21/2022

Source: Department of Health and Environmental Control

Date Data Arrived at EDR: 04/21/2022

Telephone: 803-898-4350

Date Made Active in Reports: 05/04/2022

Last EDR Contact: 04/18/2022

Number of Days to Update: 13

Next Scheduled EDR Contact: 08/01/2022

Data Release Frequency: Quarterly

INDIAN LUST R6: Leaking Underground Storage Tanks on Indian Land

LUSTs on Indian land in New Mexico and Oklahoma.

Date of Government Version: 10/12/2021

Source: EPA Region 6

Date Data Arrived at EDR: 11/15/2021

Telephone: 214-665-6597

Date Made Active in Reports: 02/08/2022

Last EDR Contact: 06/13/2022

Number of Days to Update: 85

Next Scheduled EDR Contact: 08/01/2022

Data Release Frequency: Varies

GOVERNMENT RECORDS SEARCHED / DATA CURRENCY TRACKING

INDIAN LUST R5: Leaking Underground Storage Tanks on Indian Land

Leaking underground storage tanks located on Indian Land in Michigan, Minnesota and Wisconsin.

Date of Government Version: 10/12/2021	Source: EPA, Region 5
Date Data Arrived at EDR: 11/15/2021	Telephone: 312-886-7439
Date Made Active in Reports: 02/08/2022	Last EDR Contact: 06/13/2022
Number of Days to Update: 85	Next Scheduled EDR Contact: 08/01/2022
	Data Release Frequency: Varies

INDIAN LUST R10: Leaking Underground Storage Tanks on Indian Land

LUSTs on Indian land in Alaska, Idaho, Oregon and Washington.

Date of Government Version: 10/12/2021	Source: EPA Region 10
Date Data Arrived at EDR: 11/15/2021	Telephone: 206-553-2857
Date Made Active in Reports: 02/08/2022	Last EDR Contact: 06/13/2022
Number of Days to Update: 85	Next Scheduled EDR Contact: 08/01/2022
	Data Release Frequency: Varies

INDIAN LUST R4: Leaking Underground Storage Tanks on Indian Land

LUSTs on Indian land in Florida, Mississippi and North Carolina.

Date of Government Version: 05/28/2021	Source: EPA Region 4
Date Data Arrived at EDR: 06/22/2021	Telephone: 404-562-8677
Date Made Active in Reports: 09/20/2021	Last EDR Contact: 06/13/2022
Number of Days to Update: 90	Next Scheduled EDR Contact: 08/01/2022
	Data Release Frequency: Varies

INDIAN LUST R7: Leaking Underground Storage Tanks on Indian Land

LUSTs on Indian land in Iowa, Kansas, and Nebraska

Date of Government Version: 10/12/2021	Source: EPA Region 7
Date Data Arrived at EDR: 11/15/2021	Telephone: 913-551-7003
Date Made Active in Reports: 02/08/2022	Last EDR Contact: 06/13/2022
Number of Days to Update: 85	Next Scheduled EDR Contact: 08/01/2022
	Data Release Frequency: Varies

INDIAN LUST R8: Leaking Underground Storage Tanks on Indian Land

LUSTs on Indian land in Colorado, Montana, North Dakota, South Dakota, Utah and Wyoming.

Date of Government Version: 10/12/2021	Source: EPA Region 8
Date Data Arrived at EDR: 11/15/2021	Telephone: 303-312-6271
Date Made Active in Reports: 02/08/2022	Last EDR Contact: 06/13/2022
Number of Days to Update: 85	Next Scheduled EDR Contact: 08/01/2022
	Data Release Frequency: Varies

INDIAN LUST R9: Leaking Underground Storage Tanks on Indian Land

LUSTs on Indian land in Arizona, California, New Mexico and Nevada

Date of Government Version: 10/12/2021	Source: Environmental Protection Agency
Date Data Arrived at EDR: 11/15/2021	Telephone: 415-972-3372
Date Made Active in Reports: 02/08/2022	Last EDR Contact: 06/13/2022
Number of Days to Update: 85	Next Scheduled EDR Contact: 08/01/2022
	Data Release Frequency: Varies

INDIAN LUST R1: Leaking Underground Storage Tanks on Indian Land

A listing of leaking underground storage tank locations on Indian Land.

Date of Government Version: 04/28/2021	Source: EPA Region 1
Date Data Arrived at EDR: 06/11/2021	Telephone: 617-918-1313
Date Made Active in Reports: 09/07/2021	Last EDR Contact: 06/13/2022
Number of Days to Update: 88	Next Scheduled EDR Contact: 08/01/2022
	Data Release Frequency: Varies

GOVERNMENT RECORDS SEARCHED / DATA CURRENCY TRACKING

Lists of state and tribal registered storage tanks

FEMA UST: Underground Storage Tank Listing

A listing of all FEMA owned underground storage tanks.

Date of Government Version: 10/14/2021	Source: FEMA
Date Data Arrived at EDR: 11/05/2021	Telephone: 202-646-5797
Date Made Active in Reports: 02/01/2022	Last EDR Contact: 04/04/2022
Number of Days to Update: 88	Next Scheduled EDR Contact: 07/18/2022
	Data Release Frequency: Varies

UST: Comprehensive Underground Storage Tanks

Registered Underground Storage Tanks. UST's are regulated under Subtitle I of the Resource Conservation and Recovery Act (RCRA) and must be registered with the state department responsible for administering the UST program. Available information varies by state program.

Date of Government Version: 01/07/2022	Source: Department of Health and Environmental Control
Date Data Arrived at EDR: 01/07/2022	Telephone: 803-896-7957
Date Made Active in Reports: 03/23/2022	Last EDR Contact: 04/04/2022
Number of Days to Update: 75	Next Scheduled EDR Contact: 07/18/2022
	Data Release Frequency: Quarterly

AST: Aboveground Storage Tank List

Registered Aboveground Storage Tanks.

Date of Government Version: 03/25/2004	Source: Department of Health and Environmental Control
Date Data Arrived at EDR: 08/04/2004	Telephone: 803-898-4350
Date Made Active in Reports: 09/23/2004	Last EDR Contact: 02/25/2019
Number of Days to Update: 50	Next Scheduled EDR Contact: 09/05/2022
	Data Release Frequency: Varies

INDIAN UST R9: Underground Storage Tanks on Indian Land

The Indian Underground Storage Tank (UST) database provides information about underground storage tanks on Indian land in EPA Region 9 (Arizona, California, Hawaii, Nevada, the Pacific Islands, and Tribal Nations).

Date of Government Version: 10/12/2021	Source: EPA Region 9
Date Data Arrived at EDR: 11/15/2021	Telephone: 415-972-3368
Date Made Active in Reports: 02/08/2022	Last EDR Contact: 06/13/2022
Number of Days to Update: 85	Next Scheduled EDR Contact: 08/01/2022
	Data Release Frequency: Varies

INDIAN UST R8: Underground Storage Tanks on Indian Land

The Indian Underground Storage Tank (UST) database provides information about underground storage tanks on Indian land in EPA Region 8 (Colorado, Montana, North Dakota, South Dakota, Utah, Wyoming and 27 Tribal Nations).

Date of Government Version: 10/12/2021	Source: EPA Region 8
Date Data Arrived at EDR: 11/15/2021	Telephone: 303-312-6137
Date Made Active in Reports: 02/08/2022	Last EDR Contact: 06/13/2022
Number of Days to Update: 85	Next Scheduled EDR Contact: 08/01/2022
	Data Release Frequency: Varies

INDIAN UST R7: Underground Storage Tanks on Indian Land

The Indian Underground Storage Tank (UST) database provides information about underground storage tanks on Indian land in EPA Region 7 (Iowa, Kansas, Missouri, Nebraska, and 9 Tribal Nations).

Date of Government Version: 10/12/2021	Source: EPA Region 7
Date Data Arrived at EDR: 11/15/2021	Telephone: 913-551-7003
Date Made Active in Reports: 02/08/2022	Last EDR Contact: 06/13/2022
Number of Days to Update: 85	Next Scheduled EDR Contact: 08/01/2022
	Data Release Frequency: Varies

GOVERNMENT RECORDS SEARCHED / DATA CURRENCY TRACKING

INDIAN UST R10: Underground Storage Tanks on Indian Land

The Indian Underground Storage Tank (UST) database provides information about underground storage tanks on Indian land in EPA Region 10 (Alaska, Idaho, Oregon, Washington, and Tribal Nations).

Date of Government Version: 10/12/2021	Source: EPA Region 10
Date Data Arrived at EDR: 11/15/2021	Telephone: 206-553-2857
Date Made Active in Reports: 02/08/2022	Last EDR Contact: 06/13/2022
Number of Days to Update: 85	Next Scheduled EDR Contact: 08/01/2022
	Data Release Frequency: Varies

INDIAN UST R5: Underground Storage Tanks on Indian Land

The Indian Underground Storage Tank (UST) database provides information about underground storage tanks on Indian land in EPA Region 5 (Michigan, Minnesota and Wisconsin and Tribal Nations).

Date of Government Version: 04/06/2021	Source: EPA Region 5
Date Data Arrived at EDR: 06/11/2021	Telephone: 312-886-6136
Date Made Active in Reports: 09/07/2021	Last EDR Contact: 06/13/2022
Number of Days to Update: 88	Next Scheduled EDR Contact: 08/01/2022
	Data Release Frequency: Varies

INDIAN UST R6: Underground Storage Tanks on Indian Land

The Indian Underground Storage Tank (UST) database provides information about underground storage tanks on Indian land in EPA Region 6 (Louisiana, Arkansas, Oklahoma, New Mexico, Texas and 65 Tribes).

Date of Government Version: 10/12/2021	Source: EPA Region 6
Date Data Arrived at EDR: 11/15/2021	Telephone: 214-665-7591
Date Made Active in Reports: 02/08/2022	Last EDR Contact: 06/13/2022
Number of Days to Update: 85	Next Scheduled EDR Contact: 08/01/2022
	Data Release Frequency: Varies

INDIAN UST R4: Underground Storage Tanks on Indian Land

The Indian Underground Storage Tank (UST) database provides information about underground storage tanks on Indian land in EPA Region 4 (Alabama, Florida, Georgia, Kentucky, Mississippi, North Carolina, South Carolina, Tennessee and Tribal Nations)

Date of Government Version: 05/28/2021	Source: EPA Region 4
Date Data Arrived at EDR: 06/22/2021	Telephone: 404-562-9424
Date Made Active in Reports: 09/20/2021	Last EDR Contact: 06/13/2022
Number of Days to Update: 90	Next Scheduled EDR Contact: 08/01/2022
	Data Release Frequency: Varies

INDIAN UST R1: Underground Storage Tanks on Indian Land

The Indian Underground Storage Tank (UST) database provides information about underground storage tanks on Indian land in EPA Region 1 (Connecticut, Maine, Massachusetts, New Hampshire, Rhode Island, Vermont and ten Tribal Nations).

Date of Government Version: 10/14/2021	Source: EPA, Region 1
Date Data Arrived at EDR: 11/15/2021	Telephone: 617-918-1313
Date Made Active in Reports: 02/08/2022	Last EDR Contact: 06/13/2022
Number of Days to Update: 85	Next Scheduled EDR Contact: 08/01/2022
	Data Release Frequency: Varies

State and tribal institutional control / engineering control registries

RCR: Registry of Conditional Remedies

The Bureau of Land and Waste Management established this Registry to help monitor and maintain sites that have conditional remedies. A Conditional Remedy is an environmental remedy that includes certain qualifications. These qualifications are divided into two major categories: Remedies requiring Land Use Controls and Conditional No Further Actions.

GOVERNMENT RECORDS SEARCHED / DATA CURRENCY TRACKING

Date of Government Version: 03/09/2022
Date Data Arrived at EDR: 03/10/2022
Date Made Active in Reports: 06/01/2022
Number of Days to Update: 83

Source: Department of Health & Environmental Control
Telephone: 803-896-4000
Last EDR Contact: 06/03/2022
Next Scheduled EDR Contact: 09/19/2022
Data Release Frequency: Varies

AUL: Land Use Controls

The term Land Use Controls or "LUCs" encompass institutional controls, such as those involved in real estate interests, governmental permitting, zoning, public advisories, deed notices, and other legal restrictions. The term also includes restrictions on access, whether achieved by means of engineered barriers (e.g., fence or concrete pad) or by human means (e.g., the presence of security guards). Additionally, the term includes both affirmative measures to achieve the desired restrictions (e.g., night lighting of an area) and prohibitive directives (e.g., restrictions on certain types of wells for the duration of the corrective action). Considered altogether, the LUCs for a facility will provide a tool for how the property should be used in order to maintain the level of protectiveness that one or more corrective actions were designed to achieve.

Date of Government Version: 03/08/2022
Date Data Arrived at EDR: 03/09/2022
Date Made Active in Reports: 06/01/2022
Number of Days to Update: 84

Source: Department of Health & Environmental Control
Telephone: 803-896-4049
Last EDR Contact: 06/08/2022
Next Scheduled EDR Contact: 09/19/2022
Data Release Frequency: Varies

Lists of state and tribal voluntary cleanup sites

VCP: Voluntary Cleanup Sites

Sites participating in the Voluntary Cleanup Program. Once staff and a non-responsible party have agreed upon an approved scope of work for a site investigation and/or remediation, the party enters into a voluntary cleanup contract. Staff oversees the cleanup efforts to ensure that activities are performed to our satisfaction. Upon completion of the negotiated work in the voluntary cleanup contract, the non-responsible party receives State Superfund liability protection.

Date of Government Version: 01/12/2022
Date Data Arrived at EDR: 01/14/2022
Date Made Active in Reports: 03/23/2022
Number of Days to Update: 68

Source: Department of Health and Environmental Control
Telephone: 803-896-4049
Last EDR Contact: 04/11/2022
Next Scheduled EDR Contact: 07/25/2022
Data Release Frequency: Varies

INDIAN VCP R1: Voluntary Cleanup Priority Listing

A listing of voluntary cleanup priority sites located on Indian Land located in Region 1.

Date of Government Version: 07/27/2015
Date Data Arrived at EDR: 09/29/2015
Date Made Active in Reports: 02/18/2016
Number of Days to Update: 142

Source: EPA, Region 1
Telephone: 617-918-1102
Last EDR Contact: 06/15/2022
Next Scheduled EDR Contact: 10/03/2022
Data Release Frequency: Varies

INDIAN VCP R7: Voluntary Cleanup Priority Listing

A listing of voluntary cleanup priority sites located on Indian Land located in Region 7.

Date of Government Version: 03/20/2008
Date Data Arrived at EDR: 04/22/2008
Date Made Active in Reports: 05/19/2008
Number of Days to Update: 27

Source: EPA, Region 7
Telephone: 913-551-7365
Last EDR Contact: 07/08/2021
Next Scheduled EDR Contact: 07/20/2009
Data Release Frequency: Varies

Lists of state and tribal brownfield sites

BROWNFIELDS: Brownfields Sites Listing

The Brownfields component of the Voluntary Cleanup Program allows a non-responsible party to acquire a contaminated property with State Superfund liability protection for existing contamination by agreeing to perform an environmental assessment and/or remediation.

GOVERNMENT RECORDS SEARCHED / DATA CURRENCY TRACKING

Date of Government Version: 01/12/2022
Date Data Arrived at EDR: 01/14/2022
Date Made Active in Reports: 03/23/2022
Number of Days to Update: 68

Source: Department of Health & Environmental Control
Telephone: 803-896-4069
Last EDR Contact: 04/11/2022
Next Scheduled EDR Contact: 07/25/2022
Data Release Frequency: Varies

ADDITIONAL ENVIRONMENTAL RECORDS

Local Brownfield lists

US BROWNFIELDS: A Listing of Brownfields Sites

Brownfields are real property, the expansion, redevelopment, or reuse of which may be complicated by the presence or potential presence of a hazardous substance, pollutant, or contaminant. Cleaning up and reinvesting in these properties takes development pressures off of undeveloped, open land, and both improves and protects the environment. Assessment, Cleanup and Redevelopment Exchange System (ACRES) stores information reported by EPA Brownfields grant recipients on brownfields properties assessed or cleaned up with grant funding as well as information on Targeted Brownfields Assessments performed by EPA Regions. A listing of ACRES Brownfield sites is obtained from Cleanups in My Community. Cleanups in My Community provides information on Brownfields properties for which information is reported back to EPA, as well as areas served by Brownfields grant programs.

Date of Government Version: 02/23/2022
Date Data Arrived at EDR: 03/10/2022
Date Made Active in Reports: 03/10/2022
Number of Days to Update: 0

Source: Environmental Protection Agency
Telephone: 202-566-2777
Last EDR Contact: 06/13/2022
Next Scheduled EDR Contact: 09/26/2022
Data Release Frequency: Semi-Annually

Local Lists of Landfill / Solid Waste Disposal Sites

SWRCY: Solid Waste Recycling Facilities

A listing of recycling center locations.

Date of Government Version: 06/30/2019
Date Data Arrived at EDR: 03/13/2020
Date Made Active in Reports: 05/22/2020
Number of Days to Update: 70

Source: Department of Health & Environmental Control
Telephone: 803-896-8985
Last EDR Contact: 06/06/2022
Next Scheduled EDR Contact: 09/19/2022
Data Release Frequency: Varies

INDIAN ODI: Report on the Status of Open Dumps on Indian Lands

Location of open dumps on Indian land.

Date of Government Version: 12/31/1998
Date Data Arrived at EDR: 12/03/2007
Date Made Active in Reports: 01/24/2008
Number of Days to Update: 52

Source: Environmental Protection Agency
Telephone: 703-308-8245
Last EDR Contact: 04/21/2022
Next Scheduled EDR Contact: 08/08/2022
Data Release Frequency: Varies

ODI: Open Dump Inventory

An open dump is defined as a disposal facility that does not comply with one or more of the Part 257 or Part 258 Subtitle D Criteria.

Date of Government Version: 06/30/1985
Date Data Arrived at EDR: 08/09/2004
Date Made Active in Reports: 09/17/2004
Number of Days to Update: 39

Source: Environmental Protection Agency
Telephone: 800-424-9346
Last EDR Contact: 06/09/2004
Next Scheduled EDR Contact: N/A
Data Release Frequency: No Update Planned

DEBRIS REGION 9: Torres Martinez Reservation Illegal Dump Site Locations

A listing of illegal dump sites location on the Torres Martinez Indian Reservation located in eastern Riverside County and northern Imperial County, California.

GOVERNMENT RECORDS SEARCHED / DATA CURRENCY TRACKING

Date of Government Version: 01/12/2009
Date Data Arrived at EDR: 05/07/2009
Date Made Active in Reports: 09/21/2009
Number of Days to Update: 137

Source: EPA, Region 9
Telephone: 415-947-4219
Last EDR Contact: 04/14/2022
Next Scheduled EDR Contact: 08/01/2022
Data Release Frequency: No Update Planned

IHS OPEN DUMPS: Open Dumps on Indian Land

A listing of all open dumps located on Indian Land in the United States.

Date of Government Version: 04/01/2014
Date Data Arrived at EDR: 08/06/2014
Date Made Active in Reports: 01/29/2015
Number of Days to Update: 176

Source: Department of Health & Human Services, Indian Health Service
Telephone: 301-443-1452
Last EDR Contact: 04/28/2022
Next Scheduled EDR Contact: 08/08/2022
Data Release Frequency: Varies

Local Lists of Hazardous waste / Contaminated Sites

US HIST CDL: National Clandestine Laboratory Register

A listing of clandestine drug lab locations that have been removed from the DEAs National Clandestine Laboratory Register.

Date of Government Version: 02/22/2022
Date Data Arrived at EDR: 02/23/2022
Date Made Active in Reports: 05/10/2022
Number of Days to Update: 76

Source: Drug Enforcement Administration
Telephone: 202-307-1000
Last EDR Contact: 05/24/2022
Next Scheduled EDR Contact: 09/05/2022
Data Release Frequency: No Update Planned

ALLSITES: Site Assessment & Remediation Public Record Database

The South Carolina Department of Health and Environmental Control is pleased to have the Public Record for your review. The purpose of this database is two-fold. First, it will provide to communities another form of notice of cleanup activity, allowing them to have more information about assessment and cleanup activities in their area and in the State. Second, it can assist those seeking to redevelop brownfield properties within South Carolina.

Date of Government Version: 03/08/2022
Date Data Arrived at EDR: 03/09/2022
Date Made Active in Reports: 06/01/2022
Number of Days to Update: 84

Source: Department of Health & Environmental Control
Telephone: 803-896-4000
Last EDR Contact: 06/08/2022
Next Scheduled EDR Contact: 09/19/2022
Data Release Frequency: Quarterly

CDL 2: Clandestine Drug Lab Listing

A listing of clandestine drug lab site locations.

Date of Government Version: 02/28/2022
Date Data Arrived at EDR: 03/08/2022
Date Made Active in Reports: 06/01/2022
Number of Days to Update: 85

Source: South Carolina Law Enforcement Division
Telephone: 803-896-7136
Last EDR Contact: 05/23/2022
Next Scheduled EDR Contact: 09/05/2022
Data Release Frequency: Varies

CDL: Clandestine Drug Lab Sites

A listing of clandestine drug lab site locations.

Date of Government Version: 01/24/2012
Date Data Arrived at EDR: 01/26/2012
Date Made Active in Reports: 02/24/2012
Number of Days to Update: 29

Source: Department of Health & Environmental Control
Telephone: 803-896-4288
Last EDR Contact: 05/26/2022
Next Scheduled EDR Contact: 09/12/2022
Data Release Frequency: Varies

US CDL: Clandestine Drug Labs

A listing of clandestine drug lab locations. The U.S. Department of Justice ("the Department") provides this web site as a public service. It contains addresses of some locations where law enforcement agencies reported they found chemicals or other items that indicated the presence of either clandestine drug laboratories or dumpsites. In most cases, the source of the entries is not the Department, and the Department has not verified the entry and does not guarantee its accuracy. Members of the public must verify the accuracy of all entries by, for example, contacting local law enforcement and local health departments.

GOVERNMENT RECORDS SEARCHED / DATA CURRENCY TRACKING

Date of Government Version: 02/22/2022
Date Data Arrived at EDR: 02/23/2022
Date Made Active in Reports: 05/10/2022
Number of Days to Update: 76

Source: Drug Enforcement Administration
Telephone: 202-307-1000
Last EDR Contact: 05/24/2022
Next Scheduled EDR Contact: 09/05/2022
Data Release Frequency: Quarterly

Local Land Records

LIENS 2: CERCLA Lien Information

A Federal CERCLA ('Superfund') lien can exist by operation of law at any site or property at which EPA has spent Superfund monies. These monies are spent to investigate and address releases and threatened releases of contamination. CERCLIS provides information as to the identity of these sites and properties.

Date of Government Version: 04/27/2022
Date Data Arrived at EDR: 05/05/2022
Date Made Active in Reports: 05/31/2022
Number of Days to Update: 26

Source: Environmental Protection Agency
Telephone: 202-564-6023
Last EDR Contact: 06/01/2022
Next Scheduled EDR Contact: 07/11/2022
Data Release Frequency: Semi-Annually

Records of Emergency Release Reports

HMIRS: Hazardous Materials Information Reporting System

Hazardous Materials Incident Report System. HMIRS contains hazardous material spill incidents reported to DOT.

Date of Government Version: 03/21/2022
Date Data Arrived at EDR: 03/21/2022
Date Made Active in Reports: 06/14/2022
Number of Days to Update: 85

Source: U.S. Department of Transportation
Telephone: 202-366-4555
Last EDR Contact: 03/21/2022
Next Scheduled EDR Contact: 07/04/2022
Data Release Frequency: Quarterly

SPILLS: Spill List

Spills and releases of petroleum and hazardous chemicals reported to the Oil & Chemical Emergency Response division.

Date of Government Version: 05/26/2022
Date Data Arrived at EDR: 05/26/2022
Date Made Active in Reports: 05/27/2022
Number of Days to Update: 1

Source: Department of Health and Environmental Control
Telephone: 803-898-4111
Last EDR Contact: 05/23/2022
Next Scheduled EDR Contact: 09/05/2022
Data Release Frequency: Semi-Annually

SPILLS 90: SPILLS90 data from FirstSearch

Spills 90 includes those spill and release records available exclusively from FirstSearch databases. Typically, they may include chemical, oil and/or hazardous substance spills recorded after 1990. Duplicate records that are already included in EDR incident and release records are not included in Spills 90.

Date of Government Version: 10/25/2012
Date Data Arrived at EDR: 01/03/2013
Date Made Active in Reports: 03/07/2013
Number of Days to Update: 63

Source: FirstSearch
Telephone: N/A
Last EDR Contact: 01/03/2013
Next Scheduled EDR Contact: N/A
Data Release Frequency: No Update Planned

SPILLS 80: SPILLS80 data from FirstSearch

Spills 80 includes those spill and release records available from FirstSearch databases prior to 1990. Typically, they may include chemical, oil and/or hazardous substance spills recorded before 1990. Duplicate records that are already included in EDR incident and release records are not included in Spills 80.

Date of Government Version: 03/26/2001
Date Data Arrived at EDR: 01/03/2013
Date Made Active in Reports: 03/07/2013
Number of Days to Update: 63

Source: FirstSearch
Telephone: N/A
Last EDR Contact: 01/03/2013
Next Scheduled EDR Contact: N/A
Data Release Frequency: No Update Planned

GOVERNMENT RECORDS SEARCHED / DATA CURRENCY TRACKING

Other Ascertainable Records

RCRA NonGen / NLR: RCRA - Non Generators / No Longer Regulated

RCRAInfo is EPA's comprehensive information system, providing access to data supporting the Resource Conservation and Recovery Act (RCRA) of 1976 and the Hazardous and Solid Waste Amendments (HSWA) of 1984. The database includes selective information on sites which generate, transport, store, treat and/or dispose of hazardous waste as defined by the Resource Conservation and Recovery Act (RCRA). Non-Generators do not presently generate hazardous waste.

Date of Government Version: 02/28/2022	Source: Environmental Protection Agency
Date Data Arrived at EDR: 03/02/2022	Telephone: (404) 562-8651
Date Made Active in Reports: 03/17/2022	Last EDR Contact: 04/06/2022
Number of Days to Update: 15	Next Scheduled EDR Contact: 07/04/2022
	Data Release Frequency: Quarterly

FUDS: Formerly Used Defense Sites

The listing includes locations of Formerly Used Defense Sites properties where the US Army Corps of Engineers is actively working or will take necessary cleanup actions.

Date of Government Version: 12/01/2021	Source: U.S. Army Corps of Engineers
Date Data Arrived at EDR: 02/15/2022	Telephone: 202-528-4285
Date Made Active in Reports: 05/10/2022	Last EDR Contact: 05/17/2022
Number of Days to Update: 84	Next Scheduled EDR Contact: 08/29/2022
	Data Release Frequency: Varies

DOD: Department of Defense Sites

This data set consists of federally owned or administered lands, administered by the Department of Defense, that have any area equal to or greater than 640 acres of the United States, Puerto Rico, and the U.S. Virgin Islands.

Date of Government Version: 06/07/2021	Source: USGS
Date Data Arrived at EDR: 07/13/2021	Telephone: 888-275-8747
Date Made Active in Reports: 03/09/2022	Last EDR Contact: 04/12/2022
Number of Days to Update: 239	Next Scheduled EDR Contact: 07/25/2022
	Data Release Frequency: Varies

FEDLAND: Federal and Indian Lands

Federally and Indian administrated lands of the United States. Lands included are administrated by: Army Corps of Engineers, Bureau of Reclamation, National Wild and Scenic River, National Wildlife Refuge, Public Domain Land, Wilderness, Wilderness Study Area, Wildlife Management Area, Bureau of Indian Affairs, Bureau of Land Management, Department of Justice, Forest Service, Fish and Wildlife Service, National Park Service.

Date of Government Version: 04/02/2018	Source: U.S. Geological Survey
Date Data Arrived at EDR: 04/11/2018	Telephone: 888-275-8747
Date Made Active in Reports: 11/06/2019	Last EDR Contact: 04/05/2022
Number of Days to Update: 574	Next Scheduled EDR Contact: 07/18/2022
	Data Release Frequency: N/A

SCRD DRYCLEANERS: State Coalition for Remediation of Drycleaners Listing

The State Coalition for Remediation of Drycleaners was established in 1998, with support from the U.S. EPA Office of Superfund Remediation and Technology Innovation. It is comprised of representatives of states with established drycleaner remediation programs. Currently the member states are Alabama, Connecticut, Florida, Illinois, Kansas, Minnesota, Missouri, North Carolina, Oregon, South Carolina, Tennessee, Texas, and Wisconsin.

Date of Government Version: 01/01/2017	Source: Environmental Protection Agency
Date Data Arrived at EDR: 02/03/2017	Telephone: 615-532-8599
Date Made Active in Reports: 04/07/2017	Last EDR Contact: 05/06/2022
Number of Days to Update: 63	Next Scheduled EDR Contact: 08/22/2022
	Data Release Frequency: Varies

GOVERNMENT RECORDS SEARCHED / DATA CURRENCY TRACKING

US FIN ASSUR: Financial Assurance Information

All owners and operators of facilities that treat, store, or dispose of hazardous waste are required to provide proof that they will have sufficient funds to pay for the clean up, closure, and post-closure care of their facilities.

Date of Government Version: 03/21/2022	Source: Environmental Protection Agency
Date Data Arrived at EDR: 03/21/2022	Telephone: 202-566-1917
Date Made Active in Reports: 06/14/2022	Last EDR Contact: 03/21/2022
Number of Days to Update: 85	Next Scheduled EDR Contact: 07/04/2022
	Data Release Frequency: Quarterly

EPA WATCH LIST: EPA WATCH LIST

EPA maintains a "Watch List" to facilitate dialogue between EPA, state and local environmental agencies on enforcement matters relating to facilities with alleged violations identified as either significant or high priority. Being on the Watch List does not mean that the facility has actually violated the law only that an investigation by EPA or a state or local environmental agency has led those organizations to allege that an unproven violation has in fact occurred. Being on the Watch List does not represent a higher level of concern regarding the alleged violations that were detected, but instead indicates cases requiring additional dialogue between EPA, state and local agencies - primarily because of the length of time the alleged violation has gone unaddressed or unresolved.

Date of Government Version: 08/30/2013	Source: Environmental Protection Agency
Date Data Arrived at EDR: 03/21/2014	Telephone: 617-520-3000
Date Made Active in Reports: 06/17/2014	Last EDR Contact: 04/28/2022
Number of Days to Update: 88	Next Scheduled EDR Contact: 08/15/2022
	Data Release Frequency: Quarterly

2020 COR ACTION: 2020 Corrective Action Program List

The EPA has set ambitious goals for the RCRA Corrective Action program by creating the 2020 Corrective Action Universe. This RCRA cleanup baseline includes facilities expected to need corrective action. The 2020 universe contains a wide variety of sites. Some properties are heavily contaminated while others were contaminated but have since been cleaned up. Still others have not been fully investigated yet, and may require little or no remediation. Inclusion in the 2020 Universe does not necessarily imply failure on the part of a facility to meet its RCRA obligations.

Date of Government Version: 09/30/2017	Source: Environmental Protection Agency
Date Data Arrived at EDR: 05/08/2018	Telephone: 703-308-4044
Date Made Active in Reports: 07/20/2018	Last EDR Contact: 05/06/2022
Number of Days to Update: 73	Next Scheduled EDR Contact: 08/15/2022
	Data Release Frequency: Varies

TSCA: Toxic Substances Control Act

Toxic Substances Control Act. TSCA identifies manufacturers and importers of chemical substances included on the TSCA Chemical Substance Inventory list. It includes data on the production volume of these substances by plant site.

Date of Government Version: 12/31/2016	Source: EPA
Date Data Arrived at EDR: 06/17/2020	Telephone: 202-260-5521
Date Made Active in Reports: 09/10/2020	Last EDR Contact: 06/14/2022
Number of Days to Update: 85	Next Scheduled EDR Contact: 09/26/2022
	Data Release Frequency: Every 4 Years

TRIS: Toxic Chemical Release Inventory System

Toxic Release Inventory System. TRIS identifies facilities which release toxic chemicals to the air, water and land in reportable quantities under SARA Title III Section 313.

Date of Government Version: 12/31/2018	Source: EPA
Date Data Arrived at EDR: 08/14/2020	Telephone: 202-566-0250
Date Made Active in Reports: 11/04/2020	Last EDR Contact: 05/20/2022
Number of Days to Update: 82	Next Scheduled EDR Contact: 08/29/2022
	Data Release Frequency: Annually

GOVERNMENT RECORDS SEARCHED / DATA CURRENCY TRACKING

SSTS: Section 7 Tracking Systems

Section 7 of the Federal Insecticide, Fungicide and Rodenticide Act, as amended (92 Stat. 829) requires all registered pesticide-producing establishments to submit a report to the Environmental Protection Agency by March 1st each year. Each establishment must report the types and amounts of pesticides, active ingredients and devices being produced, and those having been produced and sold or distributed in the past year.

Date of Government Version: 01/19/2022	Source: EPA
Date Data Arrived at EDR: 01/19/2022	Telephone: 202-564-4203
Date Made Active in Reports: 04/11/2022	Last EDR Contact: 04/20/2022
Number of Days to Update: 82	Next Scheduled EDR Contact: 08/01/2022
	Data Release Frequency: Annually

ROD: Records Of Decision

Record of Decision. ROD documents mandate a permanent remedy at an NPL (Superfund) site containing technical and health information to aid in the cleanup.

Date of Government Version: 04/27/2022	Source: EPA
Date Data Arrived at EDR: 05/05/2022	Telephone: 703-416-0223
Date Made Active in Reports: 05/31/2022	Last EDR Contact: 06/01/2022
Number of Days to Update: 26	Next Scheduled EDR Contact: 09/12/2022
	Data Release Frequency: Annually

RMP: Risk Management Plans

When Congress passed the Clean Air Act Amendments of 1990, it required EPA to publish regulations and guidance for chemical accident prevention at facilities using extremely hazardous substances. The Risk Management Program Rule (RMP Rule) was written to implement Section 112(r) of these amendments. The rule, which built upon existing industry codes and standards, requires companies of all sizes that use certain flammable and toxic substances to develop a Risk Management Program, which includes a(n): Hazard assessment that details the potential effects of an accidental release, an accident history of the last five years, and an evaluation of worst-case and alternative accidental releases; Prevention program that includes safety precautions and maintenance, monitoring, and employee training measures; and Emergency response program that spells out emergency health care, employee training measures and procedures for informing the public and response agencies (e.g the fire department) should an accident occur.

Date of Government Version: 04/27/2022	Source: Environmental Protection Agency
Date Data Arrived at EDR: 05/04/2022	Telephone: 202-564-8600
Date Made Active in Reports: 05/10/2022	Last EDR Contact: 04/18/2022
Number of Days to Update: 6	Next Scheduled EDR Contact: 08/01/2022
	Data Release Frequency: Varies

RAATS: RCRA Administrative Action Tracking System

RCRA Administration Action Tracking System. RAATS contains records based on enforcement actions issued under RCRA pertaining to major violators and includes administrative and civil actions brought by the EPA. For administration actions after September 30, 1995, data entry in the RAATS database was discontinued. EPA will retain a copy of the database for historical records. It was necessary to terminate RAATS because a decrease in agency resources made it impossible to continue to update the information contained in the database.

Date of Government Version: 04/17/1995	Source: EPA
Date Data Arrived at EDR: 07/03/1995	Telephone: 202-564-4104
Date Made Active in Reports: 08/07/1995	Last EDR Contact: 06/02/2008
Number of Days to Update: 35	Next Scheduled EDR Contact: 09/01/2008
	Data Release Frequency: No Update Planned

PRP: Potentially Responsible Parties

A listing of verified Potentially Responsible Parties

Date of Government Version: 01/25/2022	Source: EPA
Date Data Arrived at EDR: 02/03/2022	Telephone: 202-564-6023
Date Made Active in Reports: 02/25/2022	Last EDR Contact: 06/01/2022
Number of Days to Update: 22	Next Scheduled EDR Contact: 08/15/2022
	Data Release Frequency: Quarterly

GOVERNMENT RECORDS SEARCHED / DATA CURRENCY TRACKING

PADS: PCB Activity Database System

PCB Activity Database. PADS Identifies generators, transporters, commercial storers and/or brokers and disposers of PCB's who are required to notify the EPA of such activities.

Date of Government Version: 01/20/2022	Source: EPA
Date Data Arrived at EDR: 01/20/2022	Telephone: 202-566-0500
Date Made Active in Reports: 03/25/2022	Last EDR Contact: 04/08/2022
Number of Days to Update: 64	Next Scheduled EDR Contact: 07/18/2022
	Data Release Frequency: Annually

ICIS: Integrated Compliance Information System

The Integrated Compliance Information System (ICIS) supports the information needs of the national enforcement and compliance program as well as the unique needs of the National Pollutant Discharge Elimination System (NPDES) program.

Date of Government Version: 11/18/2016	Source: Environmental Protection Agency
Date Data Arrived at EDR: 11/23/2016	Telephone: 202-564-2501
Date Made Active in Reports: 02/10/2017	Last EDR Contact: 03/31/2022
Number of Days to Update: 79	Next Scheduled EDR Contact: 07/18/2022
	Data Release Frequency: Quarterly

FTTS: FIFRA/ TSCA Tracking System - FIFRA (Federal Insecticide, Fungicide, & Rodenticide Act)/TSCA (Toxic Substances Control Act)

FTTS tracks administrative cases and pesticide enforcement actions and compliance activities related to FIFRA, TSCA and EPCRA (Emergency Planning and Community Right-to-Know Act). To maintain currency, EDR contacts the Agency on a quarterly basis.

Date of Government Version: 04/09/2009	Source: EPA/Office of Prevention, Pesticides and Toxic Substances
Date Data Arrived at EDR: 04/16/2009	Telephone: 202-566-1667
Date Made Active in Reports: 05/11/2009	Last EDR Contact: 08/18/2017
Number of Days to Update: 25	Next Scheduled EDR Contact: 12/04/2017
	Data Release Frequency: No Update Planned

FTTS INSP: FIFRA/ TSCA Tracking System - FIFRA (Federal Insecticide, Fungicide, & Rodenticide Act)/TSCA (Toxic Substances Control Act)

A listing of FIFRA/TSCA Tracking System (FTTS) inspections and enforcements.

Date of Government Version: 04/09/2009	Source: EPA
Date Data Arrived at EDR: 04/16/2009	Telephone: 202-566-1667
Date Made Active in Reports: 05/11/2009	Last EDR Contact: 08/18/2017
Number of Days to Update: 25	Next Scheduled EDR Contact: 12/04/2017
	Data Release Frequency: No Update Planned

MLTS: Material Licensing Tracking System

MLTS is maintained by the Nuclear Regulatory Commission and contains a list of approximately 8,100 sites which possess or use radioactive materials and which are subject to NRC licensing requirements. To maintain currency, EDR contacts the Agency on a quarterly basis.

Date of Government Version: 03/11/2022	Source: Nuclear Regulatory Commission
Date Data Arrived at EDR: 03/15/2022	Telephone: 301-415-7169
Date Made Active in Reports: 06/14/2022	Last EDR Contact: 04/18/2022
Number of Days to Update: 91	Next Scheduled EDR Contact: 08/01/2022
	Data Release Frequency: Quarterly

COAL ASH DOE: Steam-Electric Plant Operation Data

A listing of power plants that store ash in surface ponds.

Date of Government Version: 12/31/2020	Source: Department of Energy
Date Data Arrived at EDR: 11/30/2021	Telephone: 202-586-8719
Date Made Active in Reports: 02/22/2022	Last EDR Contact: 06/02/2022
Number of Days to Update: 84	Next Scheduled EDR Contact: 09/12/2022
	Data Release Frequency: Varies

GOVERNMENT RECORDS SEARCHED / DATA CURRENCY TRACKING

COAL ASH EPA: Coal Combustion Residues Surface Impoundments List

A listing of coal combustion residues surface impoundments with high hazard potential ratings.

Date of Government Version: 01/12/2017	Source: Environmental Protection Agency
Date Data Arrived at EDR: 03/05/2019	Telephone: N/A
Date Made Active in Reports: 11/11/2019	Last EDR Contact: 05/25/2022
Number of Days to Update: 251	Next Scheduled EDR Contact: 09/12/2022
	Data Release Frequency: Varies

PCB TRANSFORMER: PCB Transformer Registration Database

The database of PCB transformer registrations that includes all PCB registration submittals.

Date of Government Version: 09/13/2019	Source: Environmental Protection Agency
Date Data Arrived at EDR: 11/06/2019	Telephone: 202-566-0517
Date Made Active in Reports: 02/10/2020	Last EDR Contact: 05/06/2022
Number of Days to Update: 96	Next Scheduled EDR Contact: 08/15/2022
	Data Release Frequency: Varies

RADINFO: Radiation Information Database

The Radiation Information Database (RADINFO) contains information about facilities that are regulated by U.S. Environmental Protection Agency (EPA) regulations for radiation and radioactivity.

Date of Government Version: 07/01/2019	Source: Environmental Protection Agency
Date Data Arrived at EDR: 07/01/2019	Telephone: 202-343-9775
Date Made Active in Reports: 09/23/2019	Last EDR Contact: 03/28/2022
Number of Days to Update: 84	Next Scheduled EDR Contact: 07/11/2022
	Data Release Frequency: Quarterly

HIST FTTS: FIFRA/TSCA Tracking System Administrative Case Listing

A complete administrative case listing from the FIFRA/TSCA Tracking System (FTTS) for all ten EPA regions. The information was obtained from the National Compliance Database (NCDB). NCDB supports the implementation of FIFRA (Federal Insecticide, Fungicide, and Rodenticide Act) and TSCA (Toxic Substances Control Act). Some EPA regions are now closing out records. Because of that, and the fact that some EPA regions are not providing EPA Headquarters with updated records, it was decided to create a HIST FTTS database. It included records that may not be included in the newer FTTS database updates. This database is no longer updated.

Date of Government Version: 10/19/2006	Source: Environmental Protection Agency
Date Data Arrived at EDR: 03/01/2007	Telephone: 202-564-2501
Date Made Active in Reports: 04/10/2007	Last EDR Contact: 12/17/2007
Number of Days to Update: 40	Next Scheduled EDR Contact: 03/17/2008
	Data Release Frequency: No Update Planned

HIST FTTS INSP: FIFRA/TSCA Tracking System Inspection & Enforcement Case Listing

A complete inspection and enforcement case listing from the FIFRA/TSCA Tracking System (FTTS) for all ten EPA regions. The information was obtained from the National Compliance Database (NCDB). NCDB supports the implementation of FIFRA (Federal Insecticide, Fungicide, and Rodenticide Act) and TSCA (Toxic Substances Control Act). Some EPA regions are now closing out records. Because of that, and the fact that some EPA regions are not providing EPA Headquarters with updated records, it was decided to create a HIST FTTS database. It included records that may not be included in the newer FTTS database updates. This database is no longer updated.

Date of Government Version: 10/19/2006	Source: Environmental Protection Agency
Date Data Arrived at EDR: 03/01/2007	Telephone: 202-564-2501
Date Made Active in Reports: 04/10/2007	Last EDR Contact: 12/17/2008
Number of Days to Update: 40	Next Scheduled EDR Contact: 03/17/2008
	Data Release Frequency: No Update Planned

DOT OPS: Incident and Accident Data

Department of Transportation, Office of Pipeline Safety Incident and Accident data.

GOVERNMENT RECORDS SEARCHED / DATA CURRENCY TRACKING

Date of Government Version: 01/02/2020
Date Data Arrived at EDR: 01/28/2020
Date Made Active in Reports: 04/17/2020
Number of Days to Update: 80

Source: Department of Transportation, Office of Pipeline Safety
Telephone: 202-366-4595
Last EDR Contact: 04/26/2022
Next Scheduled EDR Contact: 08/08/2022
Data Release Frequency: Quarterly

CONSENT: Superfund (CERCLA) Consent Decrees

Major legal settlements that establish responsibility and standards for cleanup at NPL (Superfund) sites. Released periodically by United States District Courts after settlement by parties to litigation matters.

Date of Government Version: 12/31/2021
Date Data Arrived at EDR: 01/14/2022
Date Made Active in Reports: 03/25/2022
Number of Days to Update: 70

Source: Department of Justice, Consent Decree Library
Telephone: Varies
Last EDR Contact: 04/04/2022
Next Scheduled EDR Contact: 07/18/2022
Data Release Frequency: Varies

BRS: Biennial Reporting System

The Biennial Reporting System is a national system administered by the EPA that collects data on the generation and management of hazardous waste. BRS captures detailed data from two groups: Large Quantity Generators (LQG) and Treatment, Storage, and Disposal Facilities.

Date of Government Version: 12/31/2019
Date Data Arrived at EDR: 03/02/2022
Date Made Active in Reports: 03/25/2022
Number of Days to Update: 23

Source: EPA/NTIS
Telephone: 800-424-9346
Last EDR Contact: 03/02/2022
Next Scheduled EDR Contact: 07/04/2022
Data Release Frequency: Biennially

INDIAN RESERV: Indian Reservations

This map layer portrays Indian administered lands of the United States that have any area equal to or greater than 640 acres.

Date of Government Version: 12/31/2014
Date Data Arrived at EDR: 07/14/2015
Date Made Active in Reports: 01/10/2017
Number of Days to Update: 546

Source: USGS
Telephone: 202-208-3710
Last EDR Contact: 04/05/2022
Next Scheduled EDR Contact: 07/18/2022
Data Release Frequency: Semi-Annually

FUSRAP: Formerly Utilized Sites Remedial Action Program

DOE established the Formerly Utilized Sites Remedial Action Program (FUSRAP) in 1974 to remediate sites where radioactive contamination remained from Manhattan Project and early U.S. Atomic Energy Commission (AEC) operations.

Date of Government Version: 07/26/2021
Date Data Arrived at EDR: 07/27/2021
Date Made Active in Reports: 10/22/2021
Number of Days to Update: 87

Source: Department of Energy
Telephone: 202-586-3559
Last EDR Contact: 04/28/2022
Next Scheduled EDR Contact: 08/15/2022
Data Release Frequency: Varies

UMTRA: Uranium Mill Tailings Sites

Uranium ore was mined by private companies for federal government use in national defense programs. When the mills shut down, large piles of the sand-like material (mill tailings) remain after uranium has been extracted from the ore. Levels of human exposure to radioactive materials from the piles are low; however, in some cases tailings were used as construction materials before the potential health hazards of the tailings were recognized.

Date of Government Version: 08/30/2019
Date Data Arrived at EDR: 11/15/2019
Date Made Active in Reports: 01/28/2020
Number of Days to Update: 74

Source: Department of Energy
Telephone: 505-845-0011
Last EDR Contact: 05/16/2022
Next Scheduled EDR Contact: 08/29/2022
Data Release Frequency: Varies

GOVERNMENT RECORDS SEARCHED / DATA CURRENCY TRACKING

LEAD SMELTER 1: Lead Smelter Sites

A listing of former lead smelter site locations.

Date of Government Version: 04/27/2022	Source: Environmental Protection Agency
Date Data Arrived at EDR: 05/05/2022	Telephone: 703-603-8787
Date Made Active in Reports: 05/31/2022	Last EDR Contact: 09/01/2022
Number of Days to Update: 26	Next Scheduled EDR Contact: 07/11/2022
	Data Release Frequency: Varies

LEAD SMELTER 2: Lead Smelter Sites

A list of several hundred sites in the U.S. where secondary lead smelting was done from 1931 and 1964. These sites may pose a threat to public health through ingestion or inhalation of contaminated soil or dust

Date of Government Version: 04/05/2001	Source: American Journal of Public Health
Date Data Arrived at EDR: 10/27/2010	Telephone: 703-305-6451
Date Made Active in Reports: 12/02/2010	Last EDR Contact: 12/02/2009
Number of Days to Update: 36	Next Scheduled EDR Contact: N/A
	Data Release Frequency: No Update Planned

US AIRS (AFS): Aerometric Information Retrieval System Facility Subsystem (AFS)

The database is a sub-system of Aerometric Information Retrieval System (AIRS). AFS contains compliance data on air pollution point sources regulated by the U.S. EPA and/or state and local air regulatory agencies. This information comes from source reports by various stationary sources of air pollution, such as electric power plants, steel mills, factories, and universities, and provides information about the air pollutants they produce. Action, air program, air program pollutant, and general level plant data. It is used to track emissions and compliance data from industrial plants.

Date of Government Version: 10/12/2016	Source: EPA
Date Data Arrived at EDR: 10/26/2016	Telephone: 202-564-2496
Date Made Active in Reports: 02/03/2017	Last EDR Contact: 09/26/2017
Number of Days to Update: 100	Next Scheduled EDR Contact: 01/08/2018
	Data Release Frequency: Annually

US AIRS MINOR: Air Facility System Data

A listing of minor source facilities.

Date of Government Version: 10/12/2016	Source: EPA
Date Data Arrived at EDR: 10/26/2016	Telephone: 202-564-2496
Date Made Active in Reports: 02/03/2017	Last EDR Contact: 09/26/2017
Number of Days to Update: 100	Next Scheduled EDR Contact: 01/08/2018
	Data Release Frequency: Annually

MINES VIOLATIONS: MSHA Violation Assessment Data

Mines violation and assessment information. Department of Labor, Mine Safety & Health Administration.

Date of Government Version: 03/21/2022	Source: DOL, Mine Safety & Health Admi
Date Data Arrived at EDR: 03/22/2022	Telephone: 202-693-9424
Date Made Active in Reports: 03/25/2022	Last EDR Contact: 05/26/2022
Number of Days to Update: 3	Next Scheduled EDR Contact: 09/12/2022
	Data Release Frequency: Quarterly

US MINES: Mines Master Index File

Contains all mine identification numbers issued for mines active or opened since 1971. The data also includes violation information.

Date of Government Version: 02/01/2022	Source: Department of Labor, Mine Safety and Health Administration
Date Data Arrived at EDR: 02/23/2022	Telephone: 303-231-5959
Date Made Active in Reports: 05/24/2022	Last EDR Contact: 05/25/2022
Number of Days to Update: 90	Next Scheduled EDR Contact: 09/05/2022
	Data Release Frequency: Semi-Annually

GOVERNMENT RECORDS SEARCHED / DATA CURRENCY TRACKING

US MINES 2: Ferrous and Nonferrous Metal Mines Database Listing

This map layer includes ferrous (ferrous metal mines are facilities that extract ferrous metals, such as iron ore or molybdenum) and nonferrous (Nonferrous metal mines are facilities that extract nonferrous metals, such as gold, silver, copper, zinc, and lead) metal mines in the United States.

Date of Government Version: 05/06/2020	Source: USGS
Date Data Arrived at EDR: 05/27/2020	Telephone: 703-648-7709
Date Made Active in Reports: 08/13/2020	Last EDR Contact: 05/27/2022
Number of Days to Update: 78	Next Scheduled EDR Contact: 09/05/2022
	Data Release Frequency: Varies

US MINES 3: Active Mines & Mineral Plants Database Listing

Active Mines and Mineral Processing Plant operations for commodities monitored by the Minerals Information Team of the USGS.

Date of Government Version: 04/14/2011	Source: USGS
Date Data Arrived at EDR: 06/08/2011	Telephone: 703-648-7709
Date Made Active in Reports: 09/13/2011	Last EDR Contact: 05/27/2022
Number of Days to Update: 97	Next Scheduled EDR Contact: 09/05/2022
	Data Release Frequency: Varies

ABANDONED MINES: Abandoned Mines

An inventory of land and water impacted by past mining (primarily coal mining) is maintained by OSMRE to provide information needed to implement the Surface Mining Control and Reclamation Act of 1977 (SMCRA). The inventory contains information on the location, type, and extent of AML impacts, as well as, information on the cost associated with the reclamation of those problems. The inventory is based upon field surveys by State, Tribal, and OSMRE program officials. It is dynamic to the extent that it is modified as new problems are identified and existing problems are reclaimed.

Date of Government Version: 03/10/2022	Source: Department of Interior
Date Data Arrived at EDR: 03/10/2022	Telephone: 202-208-2609
Date Made Active in Reports: 06/14/2022	Last EDR Contact: 06/14/2022
Number of Days to Update: 96	Next Scheduled EDR Contact: 09/19/2022
	Data Release Frequency: Quarterly

FINDS: Facility Index System/Facility Registry System

Facility Index System. FINDS contains both facility information and 'pointers' to other sources that contain more detail. EDR includes the following FINDS databases in this report: PCS (Permit Compliance System), AIRS (Aerometric Information Retrieval System), DOCKET (Enforcement Docket used to manage and track information on civil judicial enforcement cases for all environmental statutes), FURS (Federal Underground Injection Control), C-DOCKET (Criminal Docket System used to track criminal enforcement actions for all environmental statutes), FFIS (Federal Facilities Information System), STATE (State Environmental Laws and Statutes), and PADS (PCB Activity Data System).

Date of Government Version: 05/13/2022	Source: EPA
Date Data Arrived at EDR: 05/18/2022	Telephone: (404) 562-9900
Date Made Active in Reports: 05/31/2022	Last EDR Contact: 05/18/2022
Number of Days to Update: 13	Next Scheduled EDR Contact: 09/12/2022
	Data Release Frequency: Quarterly

DOCKET HWC: Hazardous Waste Compliance Docket Listing

A complete list of the Federal Agency Hazardous Waste Compliance Docket Facilities.

Date of Government Version: 05/06/2021	Source: Environmental Protection Agency
Date Data Arrived at EDR: 05/21/2021	Telephone: 202-564-0527
Date Made Active in Reports: 08/11/2021	Last EDR Contact: 05/19/2022
Number of Days to Update: 82	Next Scheduled EDR Contact: 09/05/2022
	Data Release Frequency: Varies

UXO: Unexploded Ordnance Sites

A listing of unexploded ordnance site locations

GOVERNMENT RECORDS SEARCHED / DATA CURRENCY TRACKING

Date of Government Version: 12/31/2020
Date Data Arrived at EDR: 01/11/2022
Date Made Active in Reports: 02/14/2022
Number of Days to Update: 34

Source: Department of Defense
Telephone: 703-704-1564
Last EDR Contact: 04/12/2022
Next Scheduled EDR Contact: 07/25/2022
Data Release Frequency: Varies

ECHO: Enforcement & Compliance History Information

ECHO provides integrated compliance and enforcement information for about 800,000 regulated facilities nationwide.

Date of Government Version: 01/01/2022
Date Data Arrived at EDR: 01/04/2022
Date Made Active in Reports: 01/10/2022
Number of Days to Update: 6

Source: Environmental Protection Agency
Telephone: 202-564-2280
Last EDR Contact: 04/05/2022
Next Scheduled EDR Contact: 07/18/2022
Data Release Frequency: Quarterly

FUELS PROGRAM: EPA Fuels Program Registered Listing

This listing includes facilities that are registered under the Part 80 (Code of Federal Regulations) EPA Fuels Programs. All companies now are required to submit new and updated registrations.

Date of Government Version: 02/17/2022
Date Data Arrived at EDR: 02/17/2022
Date Made Active in Reports: 05/10/2022
Number of Days to Update: 82

Source: EPA
Telephone: 800-385-6164
Last EDR Contact: 05/17/2022
Next Scheduled EDR Contact: 08/29/2022
Data Release Frequency: Quarterly

AIRS: Permitted Airs Facility Listing

A listing of permitted air facilities.

Date of Government Version: 02/22/2022
Date Data Arrived at EDR: 02/24/2022
Date Made Active in Reports: 05/23/2022
Number of Days to Update: 88

Source: Department of Health & Environmental Control
Telephone: 803-898-4279
Last EDR Contact: 05/25/2022
Next Scheduled EDR Contact: 09/05/2022
Data Release Frequency: Varies

ASBESTOS: Asbestos Notification Listing

Asbestos abatement & demolition project list

Date of Government Version: 04/13/2022
Date Data Arrived at EDR: 05/09/2022
Date Made Active in Reports: 05/17/2022
Number of Days to Update: 8

Source: Department of Health & Environmental Control
Telephone: 803-898-3882
Last EDR Contact: 04/18/2022
Next Scheduled EDR Contact: 08/01/2022
Data Release Frequency: Varies

COAL ASH: Coal Ash Disposal Sites

A listing of sites with coal ash ponds.

Date of Government Version: 03/20/2018
Date Data Arrived at EDR: 03/22/2018
Date Made Active in Reports: 04/25/2018
Number of Days to Update: 34

Source: Department of Health & Environmental Control
Telephone: 803-898-3964
Last EDR Contact: 06/09/2022
Next Scheduled EDR Contact: 09/26/2022
Data Release Frequency: Varies

DRYCLEANERS: Drycleaner Database

The Drycleaning Facility Restoration Trust Fund database is used to access, prioritize and cleanup contaminated registered drycleaning sites.

Date of Government Version: 01/08/2018
Date Data Arrived at EDR: 02/01/2018
Date Made Active in Reports: 03/21/2018
Number of Days to Update: 48

Source: Department of Health & Environmental Control
Telephone: 803-898-3882
Last EDR Contact: 04/27/2022
Next Scheduled EDR Contact: 08/08/2022
Data Release Frequency: Annually

GOVERNMENT RECORDS SEARCHED / DATA CURRENCY TRACKING

Financial Assurance 1: Financial Assurance Information Listing

Financial assurance information for solid waste facilities. Financial assurance is intended to ensure that resources are available to pay for the cost of closure, post-closure care, and corrective measures if the owner or operator of a regulated facility is unable or unwilling to pay.

Date of Government Version: 03/09/2022	Source: Department of Health & Environmental Control
Date Data Arrived at EDR: 03/10/2022	Telephone: 803-896-4067
Date Made Active in Reports: 03/22/2022	Last EDR Contact: 06/03/2022
Number of Days to Update: 12	Next Scheduled EDR Contact: 09/19/2022
	Data Release Frequency: Semi-Annually

Financial Assurance 2: Financial Assurance Information Listing

Hazardous waste financial assurance information.

Date of Government Version: 09/15/2021	Source: Department of Health & Environmental Control
Date Data Arrived at EDR: 09/15/2021	Telephone: 803-898-3880
Date Made Active in Reports: 10/14/2021	Last EDR Contact: 06/03/2022
Number of Days to Update: 29	Next Scheduled EDR Contact: 09/19/2022
	Data Release Frequency: Varies

Financial Assurance 3: Financial Assurance Information Listing

UST financial assurance information.

Date of Government Version: 01/07/2022	Source: Department of Health & Environmental Control
Date Data Arrived at EDR: 01/07/2022	Telephone: 803-898-3880
Date Made Active in Reports: 03/23/2022	Last EDR Contact: 04/04/2022
Number of Days to Update: 75	Next Scheduled EDR Contact: 07/18/2022
	Data Release Frequency: Varies

GWCI: Groundwater Contamination Inventory

An inventory of all groundwater contamination cases in the state.

Date of Government Version: 07/01/2008	Source: Department of Health and Environmental Control
Date Data Arrived at EDR: 11/06/2008	Telephone: 803-898-3798
Date Made Active in Reports: 11/19/2008	Last EDR Contact: 06/15/2022
Number of Days to Update: 13	Next Scheduled EDR Contact: 10/03/2022
	Data Release Frequency: Annually

NPDES: Waste Water Treatment Facilities Listing

A listing of waste water treatment facility locations.

Date of Government Version: 01/27/2022	Source: Department of Health & Environmental Control
Date Data Arrived at EDR: 01/27/2022	Telephone: 803-898-4300
Date Made Active in Reports: 04/21/2022	Last EDR Contact: 04/18/2022
Number of Days to Update: 84	Next Scheduled EDR Contact: 08/01/2022
	Data Release Frequency: Varies

UIC: Underground Injection Wells Listing

A listing of underground injection wells locations.

Date of Government Version: 02/07/2022	Source: Department of Health & Environmental Control
Date Data Arrived at EDR: 02/08/2022	Telephone: 803-898-3799
Date Made Active in Reports: 05/06/2022	Last EDR Contact: 04/25/2022
Number of Days to Update: 87	Next Scheduled EDR Contact: 08/08/2022
	Data Release Frequency: Semi-Annually

MINES MRDS: Mineral Resources Data System

Mineral Resources Data System

Date of Government Version: 04/06/2018	Source: USGS
Date Data Arrived at EDR: 10/21/2019	Telephone: 703-648-6533
Date Made Active in Reports: 10/24/2019	Last EDR Contact: 05/27/2022
Number of Days to Update: 3	Next Scheduled EDR Contact: 09/05/2022
	Data Release Frequency: Varies

GOVERNMENT RECORDS SEARCHED / DATA CURRENCY TRACKING

MANIFEST: Hazardous Waste Manifest Data

A generator who transports, or offers for transportation, hazardous waste for off-site treatment, storage or disposal must prepare a hazardous waste manifest to accompany such shipment.

Date of Government Version: 12/31/2020
Date Data Arrived at EDR: 02/03/2022
Date Made Active in Reports: 05/02/2022
Number of Days to Update: 88

Source: Department of Health & Environmental Control
Telephone: 803-898-3796
Last EDR Contact: 04/28/2022
Next Scheduled EDR Contact: 08/15/2022
Data Release Frequency: Annually

PCS: Permit Compliance System

PCS is a computerized management information system that contains data on National Pollutant Discharge Elimination System (NPDES) permit holding facilities. PCS tracks the permit, compliance, and enforcement status of NPDES facilities.

Date of Government Version: 07/14/2011
Date Data Arrived at EDR: 08/05/2011
Date Made Active in Reports: 09/29/2011
Number of Days to Update: 55

Source: EPA, Office of Water
Telephone: 202-564-2496
Last EDR Contact: 03/31/2022
Next Scheduled EDR Contact: 07/18/2022
Data Release Frequency: Semi-Annually

PCS INACTIVE: Listing of Inactive PCS Permits

An inactive permit is a facility that has shut down or is no longer discharging.

Date of Government Version: 11/05/2014
Date Data Arrived at EDR: 01/06/2015
Date Made Active in Reports: 05/06/2015
Number of Days to Update: 120

Source: EPA
Telephone: 202-564-2496
Last EDR Contact: 03/31/2022
Next Scheduled EDR Contact: 07/18/2022
Data Release Frequency: Semi-Annually

PCS ENF: Enforcement data

No description is available for this data

Date of Government Version: 12/31/2014
Date Data Arrived at EDR: 02/05/2015
Date Made Active in Reports: 03/06/2015
Number of Days to Update: 29

Source: EPA
Telephone: 202-564-2497
Last EDR Contact: 03/31/2022
Next Scheduled EDR Contact: 07/18/2022
Data Release Frequency: Varies

EDR HIGH RISK HISTORICAL RECORDS

EDR Exclusive Records

EDR MGP: EDR Proprietary Manufactured Gas Plants

The EDR Proprietary Manufactured Gas Plant Database includes records of coal gas plants (manufactured gas plants) compiled by EDR's researchers. Manufactured gas sites were used in the United States from the 1800's to 1950's to produce a gas that could be distributed and used as fuel. These plants used whale oil, rosin, coal, or a mixture of coal, oil, and water that also produced a significant amount of waste. Many of the byproducts of the gas production, such as coal tar (oily waste containing volatile and non-volatile chemicals), sludges, oils and other compounds are potentially hazardous to human health and the environment. The byproduct from this process was frequently disposed of directly at the plant site and can remain or spread slowly, serving as a continuous source of soil and groundwater contamination.

Date of Government Version: N/A
Date Data Arrived at EDR: N/A
Date Made Active in Reports: N/A
Number of Days to Update: N/A

Source: EDR, Inc.
Telephone: N/A
Last EDR Contact: N/A
Next Scheduled EDR Contact: N/A
Data Release Frequency: No Update Planned

EDR Hist Auto: EDR Exclusive Historical Auto Stations

EDR has searched selected national collections of business directories and has collected listings of potential gas station/filling station/service station sites that were available to EDR researchers. EDR's review was limited to those categories of sources that might, in EDR's opinion, include gas station/filling station/service station establishments. The categories reviewed included, but were not limited to gas, gas station, gasoline station, filling station, auto, automobile repair, auto service station, service station, etc. This database falls within a category of information EDR classifies as "High Risk Historical Records", or HRHR. EDR's HRHR effort presents unique and sometimes proprietary data about past sites and operations that typically create environmental concerns, but may not show up in current government records searches.

GOVERNMENT RECORDS SEARCHED / DATA CURRENCY TRACKING

Date of Government Version: N/A
Date Data Arrived at EDR: N/A
Date Made Active in Reports: N/A
Number of Days to Update: N/A

Source: EDR, Inc.
Telephone: N/A
Last EDR Contact: N/A
Next Scheduled EDR Contact: N/A
Data Release Frequency: Varies

EDR Hist Cleaner: EDR Exclusive Historical Cleaners

EDR has searched selected national collections of business directories and has collected listings of potential dry cleaner sites that were available to EDR researchers. EDR's review was limited to those categories of sources that might, in EDR's opinion, include dry cleaning establishments. The categories reviewed included, but were not limited to dry cleaners, cleaners, laundry, laundromat, cleaning/laundry, wash & dry etc. This database falls within a category of information EDR classifies as "High Risk Historical Records", or HRHR. EDR's HRHR effort presents unique and sometimes proprietary data about past sites and operations that typically create environmental concerns, but may not show up in current government records searches.

Date of Government Version: N/A
Date Data Arrived at EDR: N/A
Date Made Active in Reports: N/A
Number of Days to Update: N/A

Source: EDR, Inc.
Telephone: N/A
Last EDR Contact: N/A
Next Scheduled EDR Contact: N/A
Data Release Frequency: Varies

EDR RECOVERED GOVERNMENT ARCHIVES

Exclusive Recovered Govt. Archives

RGA HWS: Recovered Government Archive State Hazardous Waste Facilities List

The EDR Recovered Government Archive State Hazardous Waste database provides a list of SHWS incidents derived from historical databases and includes many records that no longer appear in current government lists. Compiled from Records formerly available from the Department of Health and Environmental Control in South Carolina.

Date of Government Version: N/A
Date Data Arrived at EDR: 07/01/2013
Date Made Active in Reports: 01/03/2014
Number of Days to Update: 186

Source: Department of Health and Environmental Control
Telephone: N/A
Last EDR Contact: 06/01/2012
Next Scheduled EDR Contact: N/A
Data Release Frequency: Varies

RGA LF: Recovered Government Archive Solid Waste Facilities List

The EDR Recovered Government Archive Landfill database provides a list of landfills derived from historical databases and includes many records that no longer appear in current government lists. Compiled from Records formerly available from the Department of Health and Environmental Control in South Carolina.

Date of Government Version: N/A
Date Data Arrived at EDR: 07/01/2013
Date Made Active in Reports: 01/15/2014
Number of Days to Update: 198

Source: Department of Health and Environmental Control
Telephone: N/A
Last EDR Contact: 06/01/2012
Next Scheduled EDR Contact: N/A
Data Release Frequency: Varies

RGA LUST: Recovered Government Archive Leaking Underground Storage Tank

The EDR Recovered Government Archive Leaking Underground Storage Tank database provides a list of LUST incidents derived from historical databases and includes many records that no longer appear in current government lists. Compiled from Records formerly available from the Department of Health and Environmental Control in South Carolina.

Date of Government Version: N/A
Date Data Arrived at EDR: 07/01/2013
Date Made Active in Reports: 01/03/2014
Number of Days to Update: 186

Source: Department of Health and Environmental Control
Telephone: N/A
Last EDR Contact: 06/01/2012
Next Scheduled EDR Contact: N/A
Data Release Frequency: Varies

GOVERNMENT RECORDS SEARCHED / DATA CURRENCY TRACKING

OTHER DATABASE(S)

Depending on the geographic area covered by this report, the data provided in these specialty databases may or may not be complete. For example, the existence of wetlands information data in a specific report does not mean that all wetlands in the area covered by the report are included. Moreover, the absence of any reported wetlands information does not necessarily mean that wetlands do not exist in the area covered by the report.

CT MANIFEST: Hazardous Waste Manifest Data

Facility and manifest data. Manifest is a document that lists and tracks hazardous waste from the generator through transporters to a tsd facility.

Date of Government Version: 12/03/2021	Source: Department of Energy & Environmental Protection
Date Data Arrived at EDR: 02/11/2022	Telephone: 860-424-3375
Date Made Active in Reports: 05/06/2022	Last EDR Contact: 05/09/2022
Number of Days to Update: 84	Next Scheduled EDR Contact: 08/22/2022
	Data Release Frequency: No Update Planned

NJ MANIFEST: Manifest Information

Hazardous waste manifest information.

Date of Government Version: 12/31/2018	Source: Department of Environmental Protection
Date Data Arrived at EDR: 04/10/2019	Telephone: N/A
Date Made Active in Reports: 05/16/2019	Last EDR Contact: 04/07/2022
Number of Days to Update: 36	Next Scheduled EDR Contact: 07/18/2022
	Data Release Frequency: Annually

NY MANIFEST: Facility and Manifest Data

Manifest is a document that lists and tracks hazardous waste from the generator through transporters to a TSD facility.

Date of Government Version: 01/01/2019	Source: Department of Environmental Conservation
Date Data Arrived at EDR: 10/29/2021	Telephone: 518-402-8651
Date Made Active in Reports: 01/19/2022	Last EDR Contact: 04/28/2022
Number of Days to Update: 82	Next Scheduled EDR Contact: 08/08/2022
	Data Release Frequency: Quarterly

PA MANIFEST: Manifest Information

Hazardous waste manifest information.

Date of Government Version: 06/30/2018	Source: Department of Environmental Protection
Date Data Arrived at EDR: 07/19/2019	Telephone: 717-783-8990
Date Made Active in Reports: 09/10/2019	Last EDR Contact: 04/08/2022
Number of Days to Update: 53	Next Scheduled EDR Contact: 07/25/2022
	Data Release Frequency: Annually

RI MANIFEST: Manifest information

Hazardous waste manifest information

Date of Government Version: 12/31/2020	Source: Department of Environmental Management
Date Data Arrived at EDR: 11/30/2021	Telephone: 401-222-2797
Date Made Active in Reports: 02/18/2022	Last EDR Contact: 05/16/2022
Number of Days to Update: 80	Next Scheduled EDR Contact: 08/29/2022
	Data Release Frequency: Annually

WI MANIFEST: Manifest Information

Hazardous waste manifest information.

Date of Government Version: 05/31/2018	Source: Department of Natural Resources
Date Data Arrived at EDR: 06/19/2019	Telephone: N/A
Date Made Active in Reports: 09/03/2019	Last EDR Contact: 06/03/2022
Number of Days to Update: 76	Next Scheduled EDR Contact: 09/19/2022
	Data Release Frequency: Annually

GOVERNMENT RECORDS SEARCHED / DATA CURRENCY TRACKING

Oil/Gas Pipelines

Source: Endeavor Business Media

Petroleum Bundle (Crude Oil, Refined Products, Petrochemicals, Gas Liquids (LPG/NGL), and Specialty Gases (Miscellaneous)) N = Natural Gas Bundle (Natural Gas, Gas Liquids (LPG/NGL), and Specialty Gases (Miscellaneous)). This map includes information copyrighted by Endeavor Business Media. This information is provided on a best effort basis and Endeavor Business Media does not guarantee its accuracy nor warrant its fitness for any particular purpose. Such information has been reprinted with the permission of Endeavor Business Media.

Electric Power Transmission Line Data

Source: Endeavor Business Media

This map includes information copyrighted by Endeavor Business Media. This information is provided on a best effort basis and Endeavor Business Media does not guarantee its accuracy nor warrant its fitness for any particular purpose. Such information has been reprinted with the permission of Endeavor Business Media.

Sensitive Receptors: There are individuals deemed sensitive receptors due to their fragile immune systems and special sensitivity to environmental discharges. These sensitive receptors typically include the elderly, the sick, and children. While the location of all sensitive receptors cannot be determined, EDR indicates those buildings and facilities - schools, daycares, hospitals, medical centers, and nursing homes - where individuals who are sensitive receptors are likely to be located.

AHA Hospitals:

Source: American Hospital Association, Inc.

Telephone: 312-280-5991

The database includes a listing of hospitals based on the American Hospital Association's annual survey of hospitals.

Medical Centers: Provider of Services Listing

Source: Centers for Medicare & Medicaid Services

Telephone: 410-786-3000

A listing of hospitals with Medicare provider number, produced by Centers of Medicare & Medicaid Services, a federal agency within the U.S. Department of Health and Human Services.

Nursing Homes

Source: National Institutes of Health

Telephone: 301-594-6248

Information on Medicare and Medicaid certified nursing homes in the United States.

Public Schools

Source: National Center for Education Statistics

Telephone: 202-502-7300

The National Center for Education Statistics' primary database on elementary and secondary public education in the United States. It is a comprehensive, annual, national statistical database of all public elementary and secondary schools and school districts, which contains data that are comparable across all states.

Private Schools

Source: National Center for Education Statistics

Telephone: 202-502-7300

The National Center for Education Statistics' primary database on private school locations in the United States.

Daycare Centers: Child Day Care List

Source: Department of Social Services

Telephone: 803-898-7345

Flood Zone Data: This data was obtained from the Federal Emergency Management Agency (FEMA). It depicts 100-year and 500-year flood zones as defined by FEMA. It includes the National Flood Hazard Layer (NFHL) which incorporates Flood Insurance Rate Map (FIRM) data and Q3 data from FEMA in areas not covered by NFHL.

Source: FEMA

Telephone: 877-336-2627

Date of Government Version: 2003, 2015

NWI: National Wetlands Inventory. This data, available in select counties across the country, was obtained by EDR in 2002, 2005 and 2010 from the U.S. Fish and Wildlife Service.

State Wetlands Data: Wetlands Inventory

Source: Department of Natural Resources

Telephone: 803-734-9494

GOVERNMENT RECORDS SEARCHED / DATA CURRENCY TRACKING

Current USGS 7.5 Minute Topographic Map
Source: U.S. Geological Survey

STREET AND ADDRESS INFORMATION

© 2015 TomTom North America, Inc. All rights reserved. This material is proprietary and the subject of copyright protection and other intellectual property rights owned by or licensed to Tele Atlas North America, Inc. The use of this material is subject to the terms of a license agreement. You will be held liable for any unauthorized copying or disclosure of this material.

GEOCHECK® - PHYSICAL SETTING SOURCE ADDENDUM

TARGET PROPERTY ADDRESS

104 HUFF DR
104 HUFF DR
GREENVILLE, SC 29611

TARGET PROPERTY COORDINATES

Latitude (North):	34.806193 - 34° 48' 22.29"
Longitude (West):	82.449493 - 82° 26' 58.17"
Universal Transverse Mercator:	Zone 17
UTM X (Meters):	367412.2
UTM Y (Meters):	3852311.5
Elevation:	954 ft. above sea level

USGS TOPOGRAPHIC MAP

Target Property Map:	15795317 GREENVILLE, SC
Version Date:	2020

EDR's GeoCheck Physical Setting Source Addendum is provided to assist the environmental professional in forming an opinion about the impact of potential contaminant migration.

Assessment of the impact of contaminant migration generally has two principle investigative components:

1. Groundwater flow direction, and
2. Groundwater flow velocity.

Groundwater flow direction may be impacted by surface topography, hydrology, hydrogeology, characteristics of the soil, and nearby wells. Groundwater flow velocity is generally impacted by the nature of the geologic strata.

GEOCHECK® - PHYSICAL SETTING SOURCE SUMMARY

GROUNDWATER FLOW DIRECTION INFORMATION

Groundwater flow direction for a particular site is best determined by a qualified environmental professional using site-specific well data. If such data is not reasonably ascertainable, it may be necessary to rely on other sources of information, such as surface topographic information, hydrologic information, hydrogeologic data collected on nearby properties, and regional groundwater flow information (from deep aquifers).

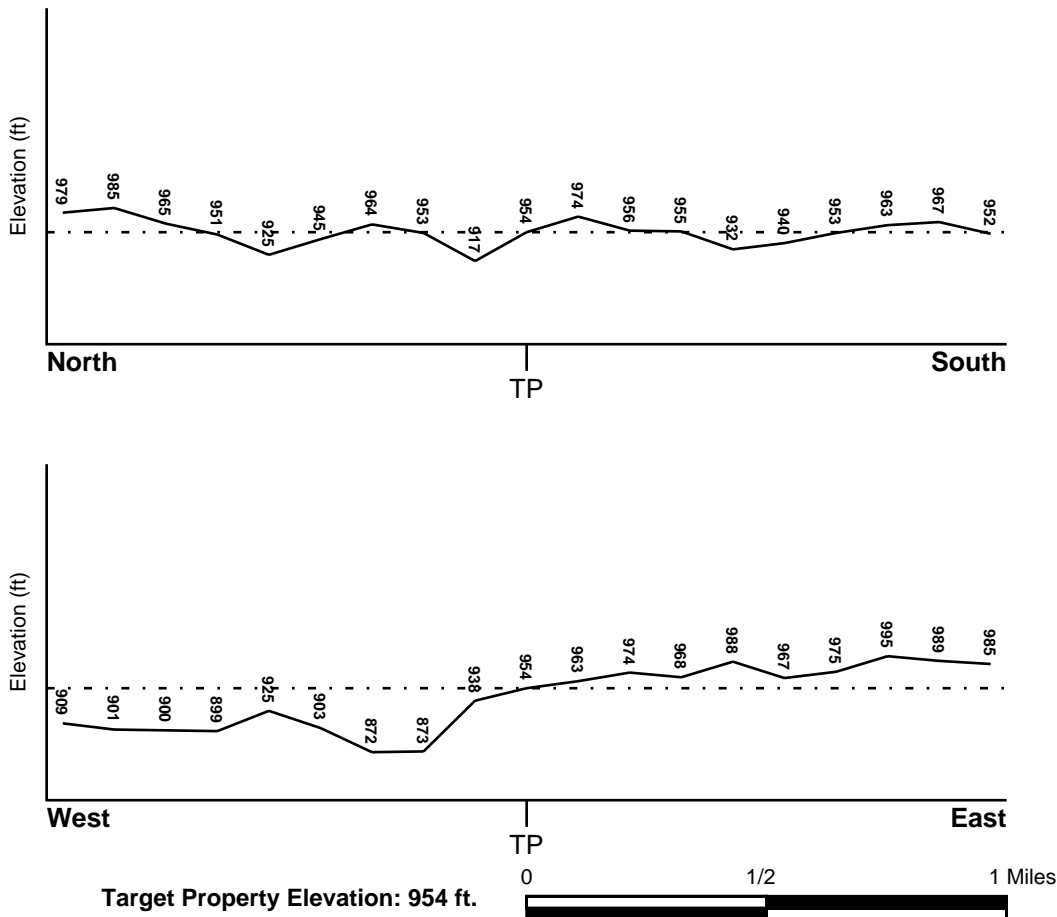
TOPOGRAPHIC INFORMATION

Surface topography may be indicative of the direction of surficial groundwater flow. This information can be used to assist the environmental professional in forming an opinion about the impact of nearby contaminated properties or, should contamination exist on the target property, what downgradient sites might be impacted.

TARGET PROPERTY TOPOGRAPHY

General Topographic Gradient: General West

SURROUNDING TOPOGRAPHY: ELEVATION PROFILES



Source: Topography has been determined from the USGS 7.5' Digital Elevation Model and should be evaluated on a relative (not an absolute) basis. Relative elevation information between sites of close proximity should be field verified.

GEOCHECK® - PHYSICAL SETTING SOURCE SUMMARY

HYDROLOGIC INFORMATION

Surface water can act as a hydrologic barrier to groundwater flow. Such hydrologic information can be used to assist the environmental professional in forming an opinion about the impact of nearby contaminated properties or, should contamination exist on the target property, what downgradient sites might be impacted.

Refer to the Physical Setting Source Map following this summary for hydrologic information (major waterways and bodies of water).

FEMA FLOOD ZONE

<u>Flood Plain Panel at Target Property</u>	<u>FEMA Source Type</u>
45045C0390D	FEMA FIRM Flood data
<u>Additional Panels in search area:</u>	<u>FEMA Source Type</u>
45077C0330D	FEMA FIRM Flood data
45045C0383E	FEMA FIRM Flood data
45045C0391E	FEMA FIRM Flood data

NATIONAL WETLAND INVENTORY

<u>NWI Quad at Target Property</u>	<u>NWI Electronic Data Coverage</u>
GREENVILLE	YES - refer to the Overview Map and Detail Map

HYDROGEOLOGIC INFORMATION

Hydrogeologic information obtained by installation of wells on a specific site can often be an indicator of groundwater flow direction in the immediate area. Such hydrogeologic information can be used to assist the environmental professional in forming an opinion about the impact of nearby contaminated properties or, should contamination exist on the target property, what downgradient sites might be impacted.

AQUIFLOW®

Search Radius: 1.000 Mile.

EDR has developed the AQUIFLOW Information System to provide data on the general direction of groundwater flow at specific points. EDR has reviewed reports submitted by environmental professionals to regulatory authorities at select sites and has extracted the date of the report, groundwater flow direction as determined hydrogeologically, and the depth to water table.

<u>MAP ID</u>	<u>LOCATION FROM TP</u>	<u>GENERAL DIRECTION GROUNDWATER FLOW</u>
25	1/2 - 1 Mile ENE	Not Reported
1G	1/2 - 1 Mile ENE	Not Reported

For additional site information, refer to Physical Setting Source Map Findings.

GEOCHECK® - PHYSICAL SETTING SOURCE SUMMARY

GROUNDWATER FLOW VELOCITY INFORMATION

Groundwater flow velocity information for a particular site is best determined by a qualified environmental professional using site specific geologic and soil strata data. If such data are not reasonably ascertainable, it may be necessary to rely on other sources of information, including geologic age identification, rock stratigraphic unit and soil characteristics data collected on nearby properties and regional soil information. In general, contaminant plumes move more quickly through sandy-gravelly types of soils than silty-clayey types of soils.

GEOLOGIC INFORMATION IN GENERAL AREA OF TARGET PROPERTY

Geologic information can be used by the environmental professional in forming an opinion about the relative speed at which contaminant migration may be occurring.

ROCK STRATIGRAPHIC UNIT

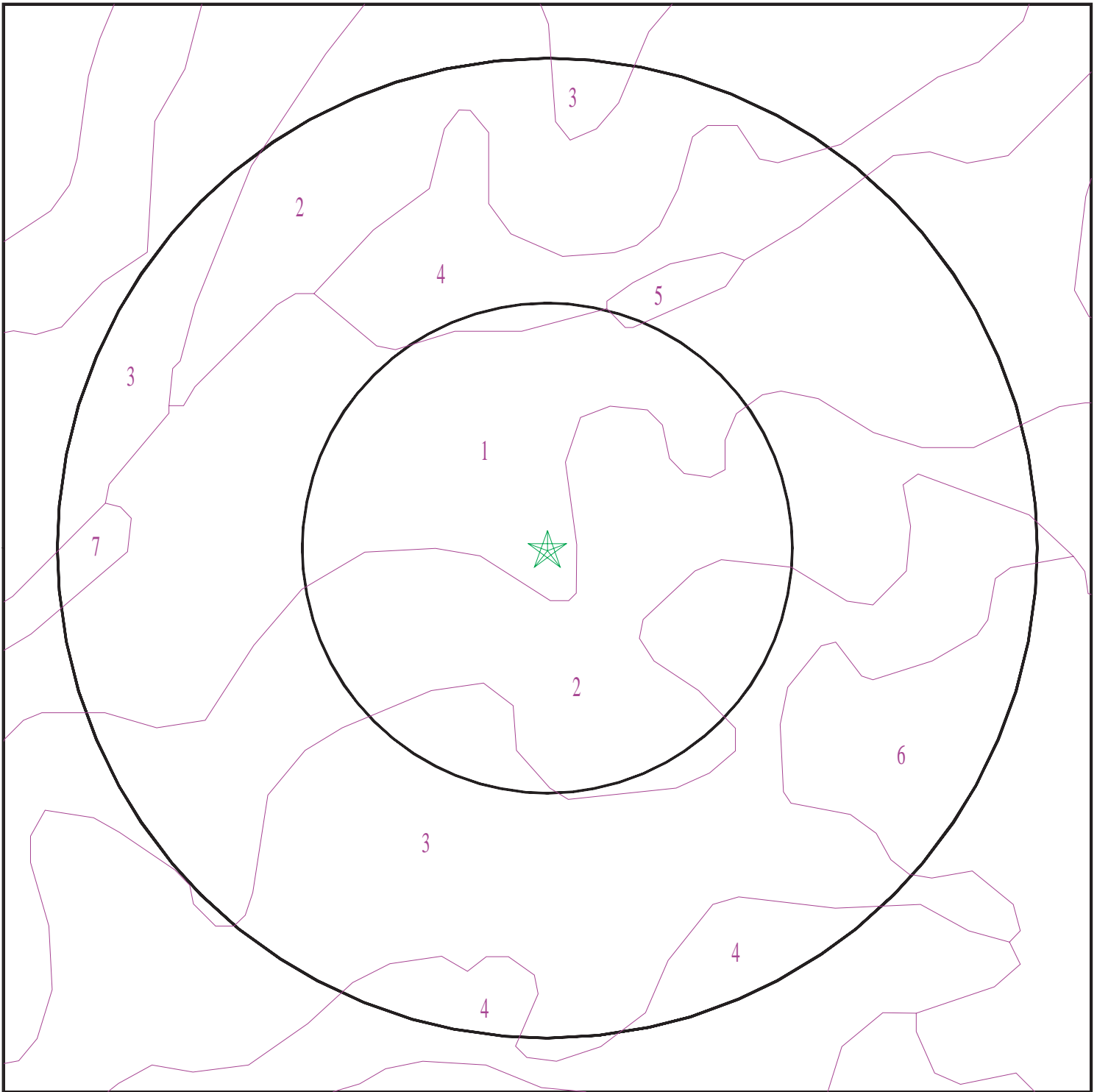
Era: Paleozoic
System: Mississippian
Series: migmatite
Code: mm3 (*decoded above as Era, System & Series*)

GEOLOGIC AGE IDENTIFICATION

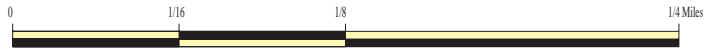
Category: Metamorphic Rocks

Geologic Age and Rock Stratigraphic Unit Source: P.G. Schruben, R.E. Arndt and W.J. Bawiec, Geology of the Conterminous U.S. at 1:2,500,000 Scale - a digital representation of the 1974 P.B. King and H.M. Beikman Map, USGS Digital Data Series DDS - 11 (1994).

SSURGO SOIL MAP - 7021147.2s



- ★ Target Property
- ∩ SSURGO Soil
- ∩ Water



SITE NAME: 104 HUFF DR
ADDRESS: 104 HUFF DR
GREENVILLE SC 29611
LAT/LONG: 34.806193 / 82.449493

CLIENT: Bunnell-Lammons Engineering
CONTACT: Erika Thompson
INQUIRY #: 7021147.2s
DATE: June 16, 2022 8:58 am

GEOCHECK® - PHYSICAL SETTING SOURCE SUMMARY

DOMINANT SOIL COMPOSITION IN GENERAL AREA OF TARGET PROPERTY

The U.S. Department of Agriculture's (USDA) Soil Conservation Service (SCS) leads the National Cooperative Soil Survey (NCSS) and is responsible for collecting, storing, maintaining and distributing soil survey information for privately owned lands in the United States. A soil map in a soil survey is a representation of soil patterns in a landscape. The following information is based on Soil Conservation Service SSURGO data.

Soil Map ID: 1

Soil Component Name: PACOLET

Soil Surface Texture: sandy loam

Hydrologic Group: Class B - Moderate infiltration rates. Deep and moderately deep, moderately well and well drained soils with moderately coarse textures.

Soil Drainage Class: Well drained

Hydric Status: Not hydric

Corrosion Potential - Uncoated Steel: High

Depth to Bedrock Min: > 0 inches

Depth to Watertable Min: > 0 inches

Soil Layer Information							
Layer	Boundary		Soil Texture Class	Classification		Saturated hydraulic conductivity micro m/sec	Soil Reaction (pH)
	Upper	Lower		AASHTO Group	Unified Soil		
1	0 inches	7 inches	sandy loam	Not reported	Not reported	Max: 14 Min: 4	Max: 6 Min: 4.5
2	7 inches	22 inches	clay	Not reported	Not reported	Max: 14 Min: 4	Max: 6 Min: 4.5
3	22 inches	33 inches	sandy loam	Not reported	Not reported	Max: 14 Min: 4	Max: 6 Min: 4.5

Soil Map ID: 2

Soil Component Name: CECIL

Soil Surface Texture: sandy loam

Hydrologic Group: Class B - Moderate infiltration rates. Deep and moderately deep, moderately well and well drained soils with moderately coarse textures.

Soil Drainage Class: Well drained

GEOCHECK® - PHYSICAL SETTING SOURCE SUMMARY

Hydric Status: Not hydric

Corrosion Potential - Uncoated Steel: Moderate

Depth to Bedrock Min: > 0 inches

Depth to Watertable Min: > 0 inches

Soil Layer Information							
Layer	Boundary		Soil Texture Class	Classification		Saturated hydraulic conductivity micro m/sec	Soil Reaction (pH)
	Upper	Lower		AASHTO Group	Unified Soil		
1	0 inches	5 inches	sandy loam	Not reported	Not reported	Max: Min:	Max: Min:
2	5 inches	9 inches	sandy clay loam	Not reported	Not reported	Max: Min:	Max: Min:
3	9 inches	46 inches	clay	Not reported	Not reported	Max: Min:	Max: Min:
4	46 inches	70 inches		Not reported	Not reported	Max: Min:	Max: Min:

Soil Map ID: 3

Soil Component Name: CECIL

Soil Surface Texture: sandy loam

Hydrologic Group: Class B - Moderate infiltration rates. Deep and moderately deep, moderately well and well drained soils with moderately coarse textures.

Soil Drainage Class: Well drained

Hydric Status: Not hydric

Corrosion Potential - Uncoated Steel: Moderate

Depth to Bedrock Min: > 0 inches

Depth to Watertable Min: > 0 inches

Soil Layer Information							
Layer	Boundary		Soil Texture Class	Classification		Saturated hydraulic conductivity micro m/sec	Soil Reaction (pH)
	Upper	Lower		AASHTO Group	Unified Soil		
1	0 inches	5 inches	sandy loam	Not reported	Not reported	Max: Min:	Max: Min:

GEOCHECK® - PHYSICAL SETTING SOURCE SUMMARY

Soil Layer Information							
Layer	Boundary		Soil Texture Class	Classification		Saturated hydraulic conductivity micro m/sec	Soil Reaction (pH)
	Upper	Lower		AASHTO Group	Unified Soil		
2	5 inches	9 inches	sandy clay loam	Not reported	Not reported	Max: Min:	Max: Min:
3	9 inches	46 inches	clay	Not reported	Not reported	Max: Min:	Max: Min:
4	46 inches	70 inches		Not reported	Not reported	Max: Min:	Max: Min:

Soil Map ID: 4

Soil Component Name: PACOLET

Soil Surface Texture: sandy loam

Hydrologic Group: Class B - Moderate infiltration rates. Deep and moderately deep, moderately well and well drained soils with moderately coarse textures.

Soil Drainage Class: Well drained

Hydric Status: Not hydric

Corrosion Potential - Uncoated Steel: High

Depth to Bedrock Min: > 0 inches

Depth to Watertable Min: > 0 inches

Soil Layer Information							
Layer	Boundary		Soil Texture Class	Classification		Saturated hydraulic conductivity micro m/sec	Soil Reaction (pH)
	Upper	Lower		AASHTO Group	Unified Soil		
1	0 inches	7 inches	sandy loam	Not reported	Not reported	Max: 14 Min: 4	Max: 6 Min: 4.5
2	7 inches	22 inches	clay	Not reported	Not reported	Max: 14 Min: 4	Max: 6 Min: 4.5
3	22 inches	33 inches	sandy loam	Not reported	Not reported	Max: 14 Min: 4	Max: 6 Min: 4.5

GEOCHECK® - PHYSICAL SETTING SOURCE SUMMARY

Soil Map ID: 5

Soil Component Name: WATER

Soil Surface Texture: sandy loam

Hydrologic Group: Class B - Moderate infiltration rates. Deep and moderately deep, moderately well and well drained soils with moderately coarse textures.

Soil Drainage Class:
Hydric Status: Unknown

Corrosion Potential - Uncoated Steel: Not Reported

Depth to Bedrock Min: > 0 inches

Depth to Watertable Min: > 0 inches

No Layer Information available.

Soil Map ID: 6

Soil Component Name: CECIL

Soil Surface Texture: sandy loam

Hydrologic Group: Class B - Moderate infiltration rates. Deep and moderately deep, moderately well and well drained soils with moderately coarse textures.

Soil Drainage Class: Well drained

Hydric Status: Not hydric

Corrosion Potential - Uncoated Steel: Moderate

Depth to Bedrock Min: > 0 inches

Depth to Watertable Min: > 0 inches

Soil Layer Information							
Layer	Boundary		Soil Texture Class	Classification		Saturated hydraulic conductivity micro m/sec	Soil Reaction (pH)
	Upper	Lower		AASHTO Group	Unified Soil		
1	0 inches	5 inches	sandy loam	Not reported	Not reported	Max: Min:	Max: Min:

GEOCHECK® - PHYSICAL SETTING SOURCE SUMMARY

Soil Layer Information							
Layer	Boundary		Soil Texture Class	Classification		Saturated hydraulic conductivity micro m/sec	Soil Reaction (pH)
	Upper	Lower		AASHTO Group	Unified Soil		
2	5 inches	9 inches	sandy clay loam	Not reported	Not reported	Max: Min:	Max: Min:
3	9 inches	46 inches	clay	Not reported	Not reported	Max: Min:	Max: Min:
4	46 inches	70 inches		Not reported	Not reported	Max: Min:	Max: Min:

Soil Map ID: 7

Soil Component Name: WEHADKEE

Soil Surface Texture: silt loam

Hydrologic Group: Class D - Very slow infiltration rates. Soils are clayey, have a high water table, or are shallow to an impervious layer.

Soil Drainage Class: Poorly drained

Hydric Status: All hydric

Corrosion Potential - Uncoated Steel: High

Depth to Bedrock Min: > 0 inches

Depth to Watertable Min: > 0 inches

Soil Layer Information							
Layer	Boundary		Soil Texture Class	Classification		Saturated hydraulic conductivity micro m/sec	Soil Reaction (pH)
	Upper	Lower		AASHTO Group	Unified Soil		
1	0 inches	5 inches	silt loam	Not reported	Not reported	Max: Min:	Max: Min:
2	5 inches	40 inches	silty clay loam	Not reported	Not reported	Max: Min:	Max: Min:
3	40 inches	51 inches	sandy loam	Not reported	Not reported	Max: Min:	Max: Min:

GEOCHECK® - PHYSICAL SETTING SOURCE SUMMARY

LOCAL / REGIONAL WATER AGENCY RECORDS

EDR Local/Regional Water Agency records provide water well information to assist the environmental professional in assessing sources that may impact ground water flow direction, and in forming an opinion about the impact of contaminant migration on nearby drinking water wells.

WELL SEARCH DISTANCE INFORMATION

<u>DATABASE</u>	<u>SEARCH DISTANCE (miles)</u>
Federal USGS	1.000
Federal FRDS PWS	Nearest PWS within 1 mile
State Database	1.000

FEDERAL USGS WELL INFORMATION

<u>MAP ID</u>	<u>WELL ID</u>	<u>LOCATION FROM TP</u>
A2	USGS40001060823	1/8 - 1/4 Mile SSE
B4	USGS40001060842	1/8 - 1/4 Mile NW
C5	USGS40001060829	1/4 - 1/2 Mile West
D8	USGS40001060834	1/4 - 1/2 Mile West
E10	USGS40001060824	1/4 - 1/2 Mile WSW
F11	USGS40001060779	1/2 - 1 Mile SSE
G13	USGS40001060852	1/2 - 1 Mile NNW
H16	USGS40001060825	1/2 - 1 Mile WSW
I18	USGS40001060846	1/2 - 1 Mile ENE
J20	USGS40001060773	1/2 - 1 Mile SSE
K21	USGS40001060886	1/2 - 1 Mile North
L23	USGS40001060887	1/2 - 1 Mile NNW
M26	USGS40001060814	1/2 - 1 Mile ESE
M27	USGS40001060815	1/2 - 1 Mile ESE
N30	USGS40001060830	1/2 - 1 Mile West

FEDERAL FRDS PUBLIC WATER SUPPLY SYSTEM INFORMATION

<u>MAP ID</u>	<u>WELL ID</u>	<u>LOCATION FROM TP</u>
No PWS System Found		

Note: PWS System location is not always the same as well location.

STATE DATABASE WELL INFORMATION

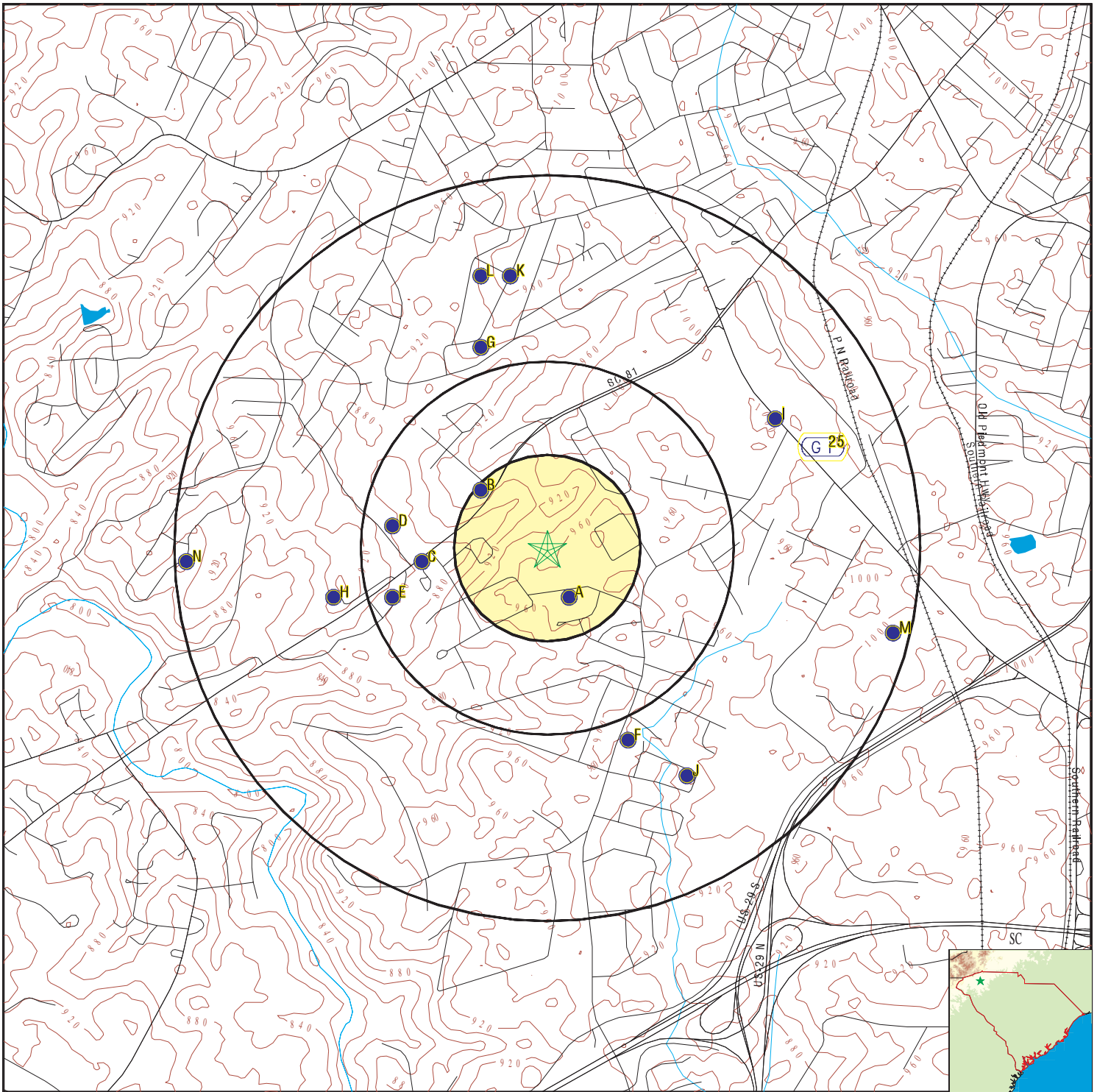
<u>MAP ID</u>	<u>WELL ID</u>	<u>LOCATION FROM TP</u>
A1	SCP500000019761	1/8 - 1/4 Mile SSE
B3	SCP500000019752	1/8 - 1/4 Mile NW
C6	SCP500000019755	1/4 - 1/2 Mile West
D7	SCP500000019757	1/4 - 1/2 Mile West
E9	SCP500000019754	1/4 - 1/2 Mile WSW
F12	SCP500000019770	1/2 - 1 Mile SSE

GEOCHECK® - PHYSICAL SETTING SOURCE SUMMARY

STATE DATABASE WELL INFORMATION

<u>MAP ID</u>	<u>WELL ID</u>	<u>LOCATION FROM TP</u>
G14	SCP500000019756	1/2 - 1 Mile NNW
H15	SCP500000019753	1/2 - 1 Mile WSW
I17	SCP500000019758	1/2 - 1 Mile ENE
J19	SCP500000019771	1/2 - 1 Mile SSE
K22	SCP500000019734	1/2 - 1 Mile North
L24	SCP500000019735	1/2 - 1 Mile NNW
M28	SCP500000019759	1/2 - 1 Mile ESE
M29	SCP500000019760	1/2 - 1 Mile ESE
N31	SCP500000019750	1/2 - 1 Mile West

PHYSICAL SETTING SOURCE MAP - 7021147.2s



- County Boundary
- Major Roads
- Contour Lines
- Earthquake epicenter, Richter 5 or greater
- Water Wells
- Public Water Supply Wells
- Cluster of Multiple Icons

- Groundwater Flow Direction
- Indeterminate Groundwater Flow at Location
- Groundwater Flow Varies at Location



SITE NAME: 104 HUFF DR
 ADDRESS: 104 HUFF DR
 GREENVILLE SC 29611
 LAT/LONG: 34.806193 / 82.449493

CLIENT: Bunnell-Lammons Engineering
 CONTACT: Erika Thompson
 INQUIRY #: 7021147.2s
 DATE: June 16, 2022 8:58 am

GEOCHECK® - PHYSICAL SETTING SOURCE MAP FINDINGS

Map ID
 Direction
 Distance
 Elevation

Database EDR ID Number

A1
SSE
1/8 - 1/4 Mile
Higher

SC WELLS SCP500000019761

Database:	Water Well Database (Piedmont Counties)		
SCDNR Grid #:	48F--i004	Old SCDNR #:	48F--i004
SCWRC #:	48F--i004	SCWRC Transitional #:	48F--i004
SCWRC Original #:	48F--i04	DHEC Permit #:	Not Reported
DHEC Construction Permit #:	Not Reported	DHEC Public Supply Sys #:	Not Reported
DHEC Public Well #:	Not Reported	Total Well Depth:	111
Completed Depth:	0	Elevation:	0
Topography:	HTOP	Aquifer:	CZbs
Basin:	Not Reported	Water Use:	DO
Source:	W	Yield:	7
Updated:	19900703000000.000		

A2
SSE
1/8 - 1/4 Mile
Higher

FED USGS USGS40001060823

Organization ID:	USGS-SC		
Organization Name:	USGS South Carolina Water Science Center		
Monitor Location:	GRV- 693	Type:	Well
Description:	DATA FROM SCDNR: 48F--i04 ROCK TYPE: GGN		
HUC:	Not Reported	Drainage Area:	Not Reported
Drainage Area Units:	Not Reported	Contrib Drainage Area:	Not Reported
Contrib Drainage Area Units:	Not Reported		
Aquifer:	Piedmont and Blue Ridge crystalline-rock aquifers		
Formation Type:	Bedrock	Aquifer Type:	Unconfined single aquifer
Construction Date:	19551001	Well Depth:	Not Reported
Well Depth Units:	Not Reported	Well Hole Depth:	111
Well Hole Depth Units:	ft		

B3
NW
1/8 - 1/4 Mile
Lower

SC WELLS SCP500000019752

Database:	Water Well Database (Piedmont Counties)		
SCDNR Grid #:	48F--h001	Old SCDNR #:	48F--h001
SCWRC #:	48F--h001	SCWRC Transitional #:	48F--h001
SCWRC Original #:	48F--h01	DHEC Permit #:	Not Reported
DHEC Construction Permit #:	Not Reported	DHEC Public Supply Sys #:	Not Reported
DHEC Public Well #:	Not Reported	Total Well Depth:	179
Completed Depth:	0	Elevation:	0
Topography:	Not Reported	Aquifer:	CZbs
Basin:	Not Reported	Water Use:	DO
Source:	W	Yield:	6
Updated:	19900510000000.000		

GEOCHECK® - PHYSICAL SETTING SOURCE MAP FINDINGS

Map ID
 Direction
 Distance
 Elevation

Database EDR ID Number

B4
NW
1/8 - 1/4 Mile
Lower

FED USGS USGS40001060842

Organization ID:	USGS-SC		
Organization Name:	USGS South Carolina Water Science Center		
Monitor Location:	GRV- 43	Type:	Well
Description:	REPORTED WELL YEILD @ 6	HUC:	Not Reported
Drainage Area:	Not Reported	Drainage Area Units:	Not Reported
Contrib Drainage Area:	Not Reported	Contrib Drainage Area Unts:	Not Reported
Aquifer:	Piedmont and Blue Ridge crystalline-rock aquifers		
Formation Type:	Bedrock	Aquifer Type:	Unconfined single aquifer
Construction Date:	Not Reported	Well Depth:	179
Well Depth Units:	ft	Well Hole Depth:	Not Reported
Well Hole Depth Units:	Not Reported		

C5
West
1/4 - 1/2 Mile
Lower

FED USGS USGS40001060829

Organization ID:	USGS-SC		
Organization Name:	USGS South Carolina Water Science Center		
Monitor Location:	GRV- 445	Type:	Well
Description:	DATA FROM SCDNR: 48F--h04 ROCK TYPE: GGN		
HUC:	Not Reported	Drainage Area:	Not Reported
Drainage Area Units:	Not Reported	Contrib Drainage Area:	Not Reported
Contrib Drainage Area Unts:	Not Reported		
Aquifer:	Piedmont and Blue Ridge crystalline-rock aquifers		
Formation Type:	Bedrock	Aquifer Type:	Unconfined single aquifer
Construction Date:	19601201	Well Depth:	Not Reported
Well Depth Units:	Not Reported	Well Hole Depth:	82
Well Hole Depth Units:	ft		

C6
West
1/4 - 1/2 Mile
Lower

SC WELLS SCP500000019755

Database:	Water Well Database (Piedmont Counties)		
SCDNR Grid #:	48F--h004	Old SCDNR #:	48F--h004
SCWRC #:	48F--h004	SCWRC Transitional #:	48F--h004
SCWRC Original #:	48F--h04	DHEC Permit #:	Not Reported
DHEC Construction Permit #:	Not Reported	DHEC Public Supply Sys #:	Not Reported
DHEC Public Well #:	Not Reported	Total Well Depth:	82
Completed Depth:	0	Elevation:	0
Topography:	HSID	Aquifer:	CZbs
Basin:	Not Reported	Water Use:	DO
Source:	W	Yield:	12
Updated:	19900703000000.000		

GEOCHECK® - PHYSICAL SETTING SOURCE MAP FINDINGS

Map ID
Direction
Distance
Elevation

Database EDR ID Number

D7
West
1/4 - 1/2 Mile
Lower

SC WELLS SCP500000019757

Database:	Water Well Database (Piedmont Counties)		
SCDNR Grid #:	48F--h006	Old SCDNR #:	48F--h006
SCWRC #:	48F--h006	SCWRC Transitional #:	48F--h006
SCWRC Original #:	48F--h06	DHEC Permit #:	Not Reported
DHEC Construction Permit #:	Not Reported	DHEC Public Supply Sys #:	Not Reported
DHEC Public Well #:	Not Reported	Total Well Depth:	255
Completed Depth:	0	Elevation:	0
Topography:	HSID	Aquifer:	CZbs
Basin:	Not Reported	Water Use:	DO
Source:	W	Yield:	50
Updated:	19900703000000.000		

D8
West
1/4 - 1/2 Mile
Lower

FED USGS USGS40001060834

Organization ID:	USGS-SC		
Organization Name:	USGS South Carolina Water Science Center		
Monitor Location:	GRV- 669	Type:	Well
Description:	DATA FROM SCDNR: 48F--h06 ROCK TYPE: GGN		
HUC:	Not Reported	Drainage Area:	Not Reported
Drainage Area Units:	Not Reported	Contrib Drainage Area:	Not Reported
Contrib Drainage Area Units:	Not Reported		
Aquifer:	Piedmont and Blue Ridge crystalline-rock aquifers		
Formation Type:	Bedrock	Aquifer Type:	Unconfined single aquifer
Construction Date:	19551001	Well Depth:	Not Reported
Well Depth Units:	Not Reported	Well Hole Depth:	255
Well Hole Depth Units:	ft		

E9
WSW
1/4 - 1/2 Mile
Lower

SC WELLS SCP500000019754

Database:	Water Well Database (Piedmont Counties)		
SCDNR Grid #:	48F--h003	Old SCDNR #:	48F--h003
SCWRC #:	48F--h003	SCWRC Transitional #:	48F--h003
SCWRC Original #:	48F--h03	DHEC Permit #:	Not Reported
DHEC Construction Permit #:	Not Reported	DHEC Public Supply Sys #:	Not Reported
DHEC Public Well #:	Not Reported	Total Well Depth:	76
Completed Depth:	0	Elevation:	0
Topography:	HSID	Aquifer:	CZbs
Basin:	Not Reported	Water Use:	DO
Source:	W	Yield:	0
Updated:	19900703000000.000		

GEOCHECK® - PHYSICAL SETTING SOURCE MAP FINDINGS

Map ID
 Direction
 Distance
 Elevation

Database EDR ID Number

E10
WSW
1/4 - 1/2 Mile
Lower

FED USGS USGS40001060824

Organization ID:	USGS-SC		
Organization Name:	USGS South Carolina Water Science Center		
Monitor Location:	GRV- 444	Type:	Well
Description:	DATA FROM SCDNR: 48F--h03 ROCK TYPE: GGN		
HUC:	Not Reported	Drainage Area:	Not Reported
Drainage Area Units:	Not Reported	Contrib Drainage Area:	Not Reported
Contrib Drainage Area Unts:	Not Reported		
Aquifer:	Piedmont and Blue Ridge crystalline-rock aquifers		
Formation Type:	Bedrock	Aquifer Type:	Unconfined single aquifer
Construction Date:	19541001	Well Depth:	Not Reported
Well Depth Units:	Not Reported	Well Hole Depth:	76
Well Hole Depth Units:	ft		

F11
SSE
1/2 - 1 Mile
Higher

FED USGS USGS40001060779

Organization ID:	USGS-SC		
Organization Name:	USGS South Carolina Water Science Center		
Monitor Location:	GRV- 412	Type:	Well
Description:	DATA FROM SCDNR: 48F--I01 ROCK TYPE: GGN		
HUC:	Not Reported	Drainage Area:	Not Reported
Drainage Area Units:	Not Reported	Contrib Drainage Area:	Not Reported
Contrib Drainage Area Unts:	Not Reported		
Aquifer:	Piedmont and Blue Ridge crystalline-rock aquifers		
Formation Type:	Bedrock	Aquifer Type:	Unconfined single aquifer
Construction Date:	19501101	Well Depth:	Not Reported
Well Depth Units:	Not Reported	Well Hole Depth:	132
Well Hole Depth Units:	ft		

F12
SSE
1/2 - 1 Mile
Higher

SC WELLS SCP500000019770

Database:	Water Well Database (Piedmont Counties)		
SCDNR Grid #:	48F--I001	Old SCDNR #:	48F--I001
SCWRC #:	48F--I001	SCWRC Transitional #:	48F--I001
SCWRC Original #:	48F--I01	DHEC Permit #:	Not Reported
DHEC Construction Permit #:	Not Reported	DHEC Public Supply Sys #:	Not Reported
DHEC Public Well #:	Not Reported	Total Well Depth:	132
Completed Depth:	0	Elevation:	0
Topography:	HSID	Aquifer:	CZbs
Basin:	Not Reported	Water Use:	DO
Source:	W	Yield:	0
Updated:	19900703000000.000		

GEOCHECK® - PHYSICAL SETTING SOURCE MAP FINDINGS

Map ID
 Direction
 Distance
 Elevation

Database EDR ID Number

G13
NNW
1/2 - 1 Mile
Lower

FED USGS USGS40001060852

Organization ID:	USGS-SC		
Organization Name:	USGS South Carolina Water Science Center		
Monitor Location:	GRV- 650	Type:	Well
Description:	DATA FROM SCDNR: 48F--h05 ROCK TYPE: GGN		
HUC:	Not Reported	Drainage Area:	Not Reported
Drainage Area Units:	Not Reported	Contrib Drainage Area:	Not Reported
Contrib Drainage Area Units:	Not Reported		
Aquifer:	Piedmont and Blue Ridge crystalline-rock aquifers		
Formation Type:	Bedrock	Aquifer Type:	Unconfined single aquifer
Construction Date:	19600301	Well Depth:	Not Reported
Well Depth Units:	Not Reported	Well Hole Depth:	80
Well Hole Depth Units:	ft		

G14
NNW
1/2 - 1 Mile
Lower

SC WELLS SCP500000019756

Database:	Water Well Database (Piedmont Counties)		
SCDNR Grid #:	48F--h005	Old SCDNR #:	48F--h005
SCWRC #:	48F--h005	SCWRC Transitional #:	48F--h005
SCWRC Original #:	48F--h05	DHEC Permit #:	Not Reported
DHEC Construction Permit #:	Not Reported	DHEC Public Supply Sys #:	Not Reported
DHEC Public Well #:	Not Reported	Total Well Depth:	80
Completed Depth:	0	Elevation:	0
Topography:	HSID	Aquifer:	CZbs
Basin:	Not Reported	Water Use:	DO
Source:	W	Yield:	5
Updated:	19900703000000.000		

H15
WSW
1/2 - 1 Mile
Lower

SC WELLS SCP500000019756

Database:	Water Well Database (Piedmont Counties)		
SCDNR Grid #:	48F--h002	Old SCDNR #:	48F--h002
SCWRC #:	48F--h002	SCWRC Transitional #:	48F--h002
SCWRC Original #:	48F--h02	DHEC Permit #:	Not Reported
DHEC Construction Permit #:	Not Reported	DHEC Public Supply Sys #:	Not Reported
DHEC Public Well #:	Not Reported	Total Well Depth:	110
Completed Depth:	0	Elevation:	0
Topography:	HTOP	Aquifer:	CZbs
Basin:	Not Reported	Water Use:	DO
Source:	W	Yield:	6
Updated:	19900703000000.000		

GEOCHECK® - PHYSICAL SETTING SOURCE MAP FINDINGS

Map ID
Direction
Distance
Elevation

Database EDR ID Number

H16
WSW
1/2 - 1 Mile
Lower

FED USGS USGS40001060825

Organization ID:	USGS-SC		
Organization Name:	USGS South Carolina Water Science Center		
Monitor Location:	GRV- 443	Type:	Well
Description:	DATA FROM SCDNR: 48F--h02 ROCK TYPE: GGN		
HUC:	Not Reported	Drainage Area:	Not Reported
Drainage Area Units:	Not Reported	Contrib Drainage Area:	Not Reported
Contrib Drainage Area Unts:	Not Reported		
Aquifer:	Piedmont and Blue Ridge crystalline-rock aquifers		
Formation Type:	Bedrock	Aquifer Type:	Unconfined single aquifer
Construction Date:	19580201	Well Depth:	Not Reported
Well Depth Units:	Not Reported	Well Hole Depth:	110
Well Hole Depth Units:	ft		

I17
ENE
1/2 - 1 Mile
Higher

SC WELLS SCP500000019758

Database:	Water Well Database (Piedmont Counties)		
SCDNR Grid #:	48F--i001	Old SCDNR #:	48F--i001
SCWRC #:	48F--i001	SCWRC Transitional #:	48F--i001
SCWRC Original #:	48F--i01	DHEC Permit #:	Not Reported
DHEC Construction Permit #:	Not Reported	DHEC Public Supply Sys #:	Not Reported
DHEC Public Well #:	Not Reported	Total Well Depth:	110
Completed Depth:	0	Elevation:	0
Topography:	HSID	Aquifer:	CZbs
Basin:	Not Reported	Water Use:	DO
Source:	W	Yield:	6
Updated:	19900703000000.000		

I18
ENE
1/2 - 1 Mile
Higher

FED USGS USGS40001060846

Organization ID:	USGS-SC		
Organization Name:	USGS South Carolina Water Science Center		
Monitor Location:	GRV- 31	Type:	Well
Description:	REPORTED WELL YEILD @ 6	HUC:	Not Reported
Drainage Area:	Not Reported	Drainage Area Units:	Not Reported
Contrib Drainage Area:	Not Reported	Contrib Drainage Area Unts:	Not Reported
Aquifer:	Piedmont and Blue Ridge crystalline-rock aquifers		
Formation Type:	Bedrock	Aquifer Type:	Unconfined single aquifer
Construction Date:	Not Reported	Well Depth:	110
Well Depth Units:	ft	Well Hole Depth:	Not Reported
Well Hole Depth Units:	Not Reported		

GEOCHECK® - PHYSICAL SETTING SOURCE MAP FINDINGS

Map ID
Direction
Distance
Elevation

Database EDR ID Number

J19
SSE
1/2 - 1 Mile
Lower

SC WELLS SCP500000019771

Database:	Water Well Database (Piedmont Counties)		
SCDNR Grid #:	48F--I002	Old SCDNR #:	48F--I002
SCWRC #:	48F--I002	SCWRC Transitional #:	48F--I002
SCWRC Original #:	48F--I02	DHEC Permit #:	Not Reported
DHEC Construction Permit #:	Not Reported	DHEC Public Supply Sys #:	Not Reported
DHEC Public Well #:	Not Reported	Total Well Depth:	50
Completed Depth:	0	Elevation:	0
Topography:	HSID	Aquifer:	CZbs
Basin:	Not Reported	Water Use:	DO
Source:	W	Yield:	12
Updated:	19900703000000.000		

J20
SSE
1/2 - 1 Mile
Lower

FED USGS USGS40001060773

Organization ID:	USGS-SC		
Organization Name:	USGS South Carolina Water Science Center		
Monitor Location:	GRV- 660	Type:	Well
Description:	DATA FROM SCDNR: 48F--I02 ROCK TYPE: GGN		
HUC:	Not Reported	Drainage Area:	Not Reported
Drainage Area Units:	Not Reported	Contrib Drainage Area:	Not Reported
Contrib Drainage Area Units:	Not Reported		
Aquifer:	Piedmont and Blue Ridge crystalline-rock aquifers		
Formation Type:	Bedrock	Aquifer Type:	Unconfined single aquifer
Construction Date:	19610601	Well Depth:	Not Reported
Well Depth Units:	Not Reported	Well Hole Depth:	50
Well Hole Depth Units:	ft		

K21
North
1/2 - 1 Mile
Higher

FED USGS USGS40001060886

Organization ID:	USGS-SC		
Organization Name:	USGS South Carolina Water Science Center		
Monitor Location:	GRV- 565	Type:	Well
Description:	DATA FROM SCDNR: 48F--c04 ROCK TYPE: GGN		
HUC:	Not Reported	Drainage Area:	Not Reported
Drainage Area Units:	Not Reported	Contrib Drainage Area:	Not Reported
Contrib Drainage Area Units:	Not Reported		
Aquifer:	Piedmont and Blue Ridge crystalline-rock aquifers		
Formation Type:	Bedrock	Aquifer Type:	Unconfined single aquifer
Construction Date:	19561201	Well Depth:	Not Reported
Well Depth Units:	Not Reported	Well Hole Depth:	212
Well Hole Depth Units:	ft		

GEOCHECK® - PHYSICAL SETTING SOURCE MAP FINDINGS

Map ID
Direction
Distance
Elevation

Database EDR ID Number

K22
North
1/2 - 1 Mile
Higher

SC WELLS SCP500000019734

Database:	Water Well Database (Piedmont Counties)		
SCDNR Grid #:	48F--c004	Old SCDNR #:	48F--c004
SCWRC #:	48F--c004	SCWRC Transitional #:	48F--c004
SCWRC Original #:	48F--c04	DHEC Permit #:	Not Reported
DHEC Construction Permit #:	Not Reported	DHEC Public Supply Sys #:	Not Reported
DHEC Public Well #:	Not Reported	Total Well Depth:	212
Completed Depth:	0	Elevation:	0
Topography:	HTOP	Aquifer:	CZbs
Basin:	Not Reported	Water Use:	DO
Source:	W	Yield:	0
Updated:	19900703000000.000		

L23
NNW
1/2 - 1 Mile
Lower

FED USGS USGS40001060887

Organization ID:	USGS-SC		
Organization Name:	USGS South Carolina Water Science Center		
Monitor Location:	GRV- 567	Type:	Well
Description:	DATA FROM SCDNR: 48F--c05 ROCK TYPE: GGN		
HUC:	Not Reported	Drainage Area:	Not Reported
Drainage Area Units:	Not Reported	Contrib Drainage Area:	Not Reported
Contrib Drainage Area Units:	Not Reported		
Aquifer:	Piedmont and Blue Ridge crystalline-rock aquifers		
Formation Type:	Bedrock	Aquifer Type:	Unconfined single aquifer
Construction Date:	19530401	Well Depth:	Not Reported
Well Depth Units:	Not Reported	Well Hole Depth:	191
Well Hole Depth Units:	ft		

L24
NNW
1/2 - 1 Mile
Lower

SC WELLS SCP500000019735

Database:	Water Well Database (Piedmont Counties)		
SCDNR Grid #:	48F--c005	Old SCDNR #:	48F--c005
SCWRC #:	48F--c005	SCWRC Transitional #:	48F--c005
SCWRC Original #:	48F--c05	DHEC Permit #:	Not Reported
DHEC Construction Permit #:	Not Reported	DHEC Public Supply Sys #:	Not Reported
DHEC Public Well #:	Not Reported	Total Well Depth:	191
Completed Depth:	0	Elevation:	0
Topography:	HSID	Aquifer:	CZbs
Basin:	Not Reported	Water Use:	DO
Source:	W	Yield:	0
Updated:	19900703000000.000		

GEOCHECK® - PHYSICAL SETTING SOURCE MAP FINDINGS

Map ID
Direction
Distance
Elevation

Database EDR ID Number

25
ENE
1/2 - 1 Mile
Higher

Site ID: N-23-NO-04394
Groundwater Flow: Not Reported
Shallowest Water Table Depth: Not Reported
Deepest Water Table Depth: Not Reported
Average Water Table Depth: 30 ft bls
Date: 09/03/1992

AQUIFLOW 31996

M26
ESE
1/2 - 1 Mile
Higher

Organization ID: USGS-SC
Organization Name: USGS South Carolina Water Science Center
Monitor Location: GRV- 658 Type:
Description: DATA FROM SCDNR: 48F--i02 ROCK TYPE: GGN
HUC: Not Reported Drainage Area:
Drainage Area Units: Not Reported Contrib Drainage Area:
Contrib Drainage Area Units: Not Reported
Aquifer: Piedmont and Blue Ridge crystalline-rock aquifers
Formation Type: Bedrock Aquifer Type:
Construction Date: 19500401 Well Depth:
Well Depth Units: Not Reported Well Hole Depth:
Well Hole Depth Units: ft

FED USGS USGS40001060814

Well
Not Reported
Not Reported
Unconfined single aquifer
Not Reported
310

M27
ESE
1/2 - 1 Mile
Higher

Organization ID: USGS-SC
Organization Name: USGS South Carolina Water Science Center
Monitor Location: GRV- 662 Type:
Description: DATA FROM SCDNR: 48F--i03 ROCK TYPE: GGN
HUC: Not Reported Drainage Area:
Drainage Area Units: Not Reported Contrib Drainage Area:
Contrib Drainage Area Units: Not Reported
Aquifer: Piedmont and Blue Ridge crystalline-rock aquifers
Formation Type: Bedrock Aquifer Type:
Construction Date: 19500401 Well Depth:
Well Depth Units: Not Reported Well Hole Depth:
Well Hole Depth Units: ft

FED USGS USGS40001060815

Well
Not Reported
Not Reported
Unconfined single aquifer
Not Reported
295

M28
ESE
1/2 - 1 Mile
Higher

Database: Water Well Database (Piedmont Counties)
SCDNR Grid #: 48F--i002 Old SCDNR #:
SCWRC #: 48F--i002 SCWRC Transitional #:
SCWRC Original #: 48F--i002 DHEC Permit #:
DHEC Construction Permit #: Not Reported DHEC Public Supply Sys #:
DHEC Public Well #: Not Reported Total Well Depth:

SC WELLS SCP500000019759

48F--i002
48F--i002
Not Reported
Not Reported
310

GEOCHECK® - PHYSICAL SETTING SOURCE MAP FINDINGS

Completed Depth:	0	Elevation:	0
Topography:	HSID	Aquifer:	CZbs
Basin:	Not Reported	Water Use:	DS
Source:	W	Yield:	0
Updated:	19900703000000.000		

**M29
ESE
1/2 - 1 Mile
Higher**

SC WELLS SCP500000019760

Database:	Water Well Database (Piedmont Counties)		
SCDNR Grid #:	48F--i003	Old SCDNR #:	48F--i003
SCWRC #:	48F--i003	SCWRC Transitional #:	48F--i003
SCWRC Original #:	48F--i03	DHEC Permit #:	Not Reported
DHEC Construction Permit #:	Not Reported	DHEC Public Supply Sys #:	Not Reported
DHEC Public Well #:	Not Reported	Total Well Depth:	295
Completed Depth:	0	Elevation:	0
Topography:	HSID	Aquifer:	CZbs
Basin:	Not Reported	Water Use:	IN
Source:	W	Yield:	45
Updated:	19900703000000.000		

**N30
West
1/2 - 1 Mile
Lower**

FED USGS USGS40001060830

Organization ID:	USGS-SC		
Organization Name:	USGS South Carolina Water Science Center		
Monitor Location:	GRV- 656	Type:	Well
Description:	DATA FROM SCDNR: 48F--g04 ROCK TYPE: GGN		
HUC:	Not Reported	Drainage Area:	Not Reported
Drainage Area Units:	Not Reported	Contrib Drainage Area:	Not Reported
Contrib Drainage Area Units:	Not Reported		
Aquifer:	Piedmont and Blue Ridge crystalline-rock aquifers		
Formation Type:	Bedrock	Aquifer Type:	Unconfined single aquifer
Construction Date:	19581001	Well Depth:	Not Reported
Well Depth Units:	Not Reported	Well Hole Depth:	220
Well Hole Depth Units:	ft		

**N31
West
1/2 - 1 Mile
Lower**

SC WELLS SCP500000019750

Database:	Water Well Database (Piedmont Counties)		
SCDNR Grid #:	48F--g004	Old SCDNR #:	48F--g004
SCWRC #:	48F--g004	SCWRC Transitional #:	48F--g004
SCWRC Original #:	48F--g04	DHEC Permit #:	Not Reported
DHEC Construction Permit #:	Not Reported	DHEC Public Supply Sys #:	Not Reported
DHEC Public Well #:	Not Reported	Total Well Depth:	220
Completed Depth:	0	Elevation:	0
Topography:	HTOP	Aquifer:	CZbs
Basin:	Not Reported	Water Use:	DO
Source:	W	Yield:	10

GEOCHECK® - PHYSICAL SETTING SOURCE MAP FINDINGS

Updated: 19900703000000.000

**1G
ENE
1/2 - 1 Mile
Lower**

Site ID: N-23-NO-04394
Groundwater Flow: Not Reported
Shallowest Water Table Depth: Not Reported
Deepest Water Table Depth: Not Reported
Average Water Table Depth: 30 ft bls
Date: 09/03/1992

AQUIFLOW 31996

GEOCHECK® - PHYSICAL SETTING SOURCE MAP FINDINGS RADON

AREA RADON INFORMATION

State Database: SC Radon

Radon Test Results

Zipcode	Average	Num Tests	Minimum	Maximum	% > 4 pCi/L
29611	2.3	49	0.3	20.3	12.2

Federal EPA Radon Zone for GREENVILLE County: 1

- Note: Zone 1 indoor average level > 4 pCi/L.
 : Zone 2 indoor average level >= 2 pCi/L and <= 4 pCi/L.
 : Zone 3 indoor average level < 2 pCi/L.

Federal Area Radon Information for Zip Code: 29611

Number of sites tested: 8

Area	Average Activity	% <4 pCi/L	% 4-20 pCi/L	% >20 pCi/L
Living Area - 1st Floor	1.263 pCi/L	88%	12%	0%
Living Area - 2nd Floor	Not Reported	Not Reported	Not Reported	Not Reported
Basement	6.650 pCi/L	50%	50%	0%

PHYSICAL SETTING SOURCE RECORDS SEARCHED

TOPOGRAPHIC INFORMATION

USGS 7.5' Digital Elevation Model (DEM)

Source: United States Geologic Survey

EDR acquired the USGS 7.5' Digital Elevation Model in 2002 and updated it in 2006. The 7.5 minute DEM corresponds to the USGS 1:24,000- and 1:25,000-scale topographic quadrangle maps. The DEM provides elevation data with consistent elevation units and projection.

Current USGS 7.5 Minute Topographic Map

Source: U.S. Geological Survey

HYDROLOGIC INFORMATION

Flood Zone Data: This data was obtained from the Federal Emergency Management Agency (FEMA). It depicts 100-year and 500-year flood zones as defined by FEMA. It includes the National Flood Hazard Layer (NFHL) which incorporates Flood Insurance Rate Map (FIRM) data and Q3 data from FEMA in areas not covered by NFHL.

Source: FEMA

Telephone: 877-336-2627

Date of Government Version: 2003, 2015

NWI: National Wetlands Inventory. This data, available in select counties across the country, was obtained by EDR in 2002, 2005 and 2010 from the U.S. Fish and Wildlife Service.

State Wetlands Data: Wetlands Inventory

Source: Department of Natural Resources

Telephone: 803-734-9494

HYDROGEOLOGIC INFORMATION

AQUIFLOW^R Information System

Source: EDR proprietary database of groundwater flow information

EDR has developed the AQUIFLOW Information System (AIS) to provide data on the general direction of groundwater flow at specific points. EDR has reviewed reports submitted to regulatory authorities at select sites and has extracted the date of the report, hydrogeologically determined groundwater flow direction and depth to water table information.

GEOLOGIC INFORMATION

Geologic Age and Rock Stratigraphic Unit

Source: P.G. Schruben, R.E. Arndt and W.J. Bawiec, Geology of the Conterminous U.S. at 1:2,500,000 Scale - A digital representation of the 1974 P.B. King and H.M. Beikman Map, USGS Digital Data Series DDS - 11 (1994).

STATSGO: State Soil Geographic Database

Source: Department of Agriculture, Natural Resources Conservation Service (NRCS)

The U.S. Department of Agriculture's (USDA) Natural Resources Conservation Service (NRCS) leads the national Conservation Soil Survey (NCSS) and is responsible for collecting, storing, maintaining and distributing soil survey information for privately owned lands in the United States. A soil map in a soil survey is a representation of soil patterns in a landscape. Soil maps for STATSGO are compiled by generalizing more detailed (SSURGO) soil survey maps.

SSURGO: Soil Survey Geographic Database

Source: Department of Agriculture, Natural Resources Conservation Service (NRCS)

Telephone: 800-672-5559

SSURGO is the most detailed level of mapping done by the Natural Resources Conservation Service, mapping scales generally range from 1:12,000 to 1:63,360. Field mapping methods using national standards are used to construct the soil maps in the Soil Survey Geographic (SSURGO) database. SSURGO digitizing duplicates the original soil survey maps. This level of mapping is designed for use by landowners, townships and county natural resource planning and management.

PHYSICAL SETTING SOURCE RECORDS SEARCHED

LOCAL / REGIONAL WATER AGENCY RECORDS

FEDERAL WATER WELLS

PWS: Public Water Systems

Source: EPA/Office of Drinking Water

Telephone: 202-564-3750

Public Water System data from the Federal Reporting Data System. A PWS is any water system which provides water to at least 25 people for at least 60 days annually. PWSs provide water from wells, rivers and other sources.

PWS ENF: Public Water Systems Violation and Enforcement Data

Source: EPA/Office of Drinking Water

Telephone: 202-564-3750

Violation and Enforcement data for Public Water Systems from the Safe Drinking Water Information System (SDWIS) after August 1995. Prior to August 1995, the data came from the Federal Reporting Data System (FRDS).

USGS Water Wells: USGS National Water Inventory System (NWIS)

This database contains descriptive information on sites where the USGS collects or has collected data on surface water and/or groundwater. The groundwater data includes information on wells, springs, and other sources of groundwater.

STATE RECORDS

South Carolina Water Well Database

Source: Department of Natural Resources

Telephone: 803-734-6440

Water wells in the Coastal Plain counties of South Carolina.

Water Well Database

Source: Department of Natural Resources

Telephone: 864-654-1671

A listing of water wells in the Piedmont (upstate) counties.

OTHER STATE DATABASE INFORMATION

RADON

State Database: SC Radon

Source: Department of Health & Environmental Control

Telephone: 864-241-1090

Radon Test Results by Zip Code

Area Radon Information

Source: USGS

Telephone: 703-356-4020

The National Radon Database has been developed by the U.S. Environmental Protection Agency (USEPA) and is a compilation of the EPA/State Residential Radon Survey and the National Residential Radon Survey. The study covers the years 1986 - 1992. Where necessary data has been supplemented by information collected at private sources such as universities and research institutions.

EPA Radon Zones

Source: EPA

Telephone: 703-356-4020

Sections 307 & 309 of IRAA directed EPA to list and identify areas of U.S. with the potential for elevated indoor radon levels.

OTHER

Airport Landing Facilities: Private and public use landing facilities

Source: Federal Aviation Administration, 800-457-6656

Epicenters: World earthquake epicenters, Richter 5 or greater

Source: Department of Commerce, National Oceanic and Atmospheric Administration

Earthquake Fault Lines: The fault lines displayed on EDR's Topographic map are digitized quaternary faultlines, prepared in 1975 by the United State Geological Survey

PHYSICAL SETTING SOURCE RECORDS SEARCHED

STREET AND ADDRESS INFORMATION

© 2015 TomTom North America, Inc. All rights reserved. This material is proprietary and the subject of copyright protection and other intellectual property rights owned by or licensed to Tele Atlas North America, Inc. The use of this material is subject to the terms of a license agreement. You will be held liable for any unauthorized copying or disclosure of this material.

APPENDIX E
Aerial Photographs and
Historical Topographic Maps

104 HUFF DR

104 HUFF DR

GREENVILLE, SC 29611

Inquiry Number: 7021147.8

June 16, 2022

The EDR Aerial Photo Decade Package



6 Armstrong Road, 4th floor
Shelton, CT 06484
Toll Free: 800.352.0050
www.edrnet.com

EDR Aerial Photo Decade Package

06/16/22

Site Name:

104 HUFF DR
104 HUFF DR
GREENVILLE, SC 29611
EDR Inquiry # 7021147.8

Client Name:

Bunnell-Lammons Engineering
6004 Ponders Court
Greenville, SC 29615
Contact: Erika Thompson



Environmental Data Resources, Inc. (EDR) Aerial Photo Decade Package is a screening tool designed to assist environmental professionals in evaluating potential liability on a target property resulting from past activities. EDR's professional researchers provide digitally reproduced historical aerial photographs, and when available, provide one photo per decade.

Search Results:

<u>Year</u>	<u>Scale</u>	<u>Details</u>	<u>Source</u>
2017	1"=500'	Flight Year: 2017	USDA/NAIP
2013	1"=500'	Flight Year: 2013	USDA/NAIP
2009	1"=500'	Flight Year: 2009	USDA/NAIP
2006	1"=500'	Flight Year: 2006	USDA/NAIP
1994	1"=500'	Acquisition Date: February 16, 1994	USGS/DOQQ
1990	1"=500'	Flight Date: March 25, 1990	USGS
1989	1"=500'	Flight Date: March 26, 1989	USGS
1981	1"=500'	Flight Date: March 09, 1981	USDA
1978	1"=500'	Flight Date: March 22, 1978	USDA
1976	1"=500'	Flight Date: January 30, 1976	USGS
1964	1"=500'	Flight Date: September 16, 1964	USGS
1955	1"=500'	Flight Date: April 16, 1955	USDA
1951	1"=500'	Flight Date: May 14, 1951	USDA
1947	1"=500'	Flight Date: February 11, 1947	USGS
1943	1"=500'	Flight Date: May 02, 1943	USDA

When delivered electronically by EDR, the aerial photo images included with this report are for ONE TIME USE ONLY. Further reproduction of these aerial photo images is prohibited without permission from EDR. For more information contact your EDR Account Executive.

Disclaimer - Copyright and Trademark Notice

This Report contains certain information obtained from a variety of public and other sources reasonably available to Environmental Data Resources, Inc. It cannot be concluded from this Report that coverage information for the target and surrounding properties does not exist from other sources. NO WARRANTY EXPRESSED OR IMPLIED, IS MADE WHATSOEVER IN CONNECTION WITH THIS REPORT. ENVIRONMENTAL DATA RESOURCES, INC. SPECIFICALLY DISCLAIMS THE MAKING OF ANY SUCH WARRANTIES, INCLUDING WITHOUT LIMITATION, MERCHANTABILITY OR FITNESS FOR A PARTICULAR USE OR PURPOSE. ALL RISK IS ASSUMED BY THE USER. IN NO EVENT SHALL ENVIRONMENTAL DATA RESOURCES, INC. BE LIABLE TO ANYONE, WHETHER ARISING OUT OF ERRORS OR OMISSIONS, NEGLIGENCE, ACCIDENT OR ANY OTHER CAUSE, FOR ANY LOSS OF DAMAGE, INCLUDING, WITHOUT LIMITATION, SPECIAL, INCIDENTAL, CONSEQUENTIAL, OR EXEMPLARY DAMAGES. ANY LIABILITY ON THE PART OF ENVIRONMENTAL DATA RESOURCES, INC. IS STRICTLY LIMITED TO A REFUND OF THE AMOUNT PAID FOR THIS REPORT. Purchaser accepts this Report "AS IS". Any analyses, estimates, ratings, environmental risk levels or risk codes provided in this Report are provided for illustrative purposes only, and are not intended to provide, nor should they be interpreted as providing any facts regarding, or prediction or forecast of, any environmental risk for any property. Only a Phase I Environmental Site Assessment performed by an environmental professional can provide information regarding the environmental risk for any property. Additionally, the information provided in this Report is not to be construed as legal advice.

Copyright 2022 by Environmental Data Resources, Inc. All rights reserved. Reproduction in any media or format, in whole or in part, of any report or map of Environmental Data Resources, Inc., or its affiliates, is prohibited without prior written permission.

EDR and its logos (including Sanborn and Sanborn Map) are trademarks of Environmental Data Resources, Inc. or its affiliates. All other trademarks used herein are the property of their respective owners.



INQUIRY #: 7021147.8

YEAR: 2017

— = 500'



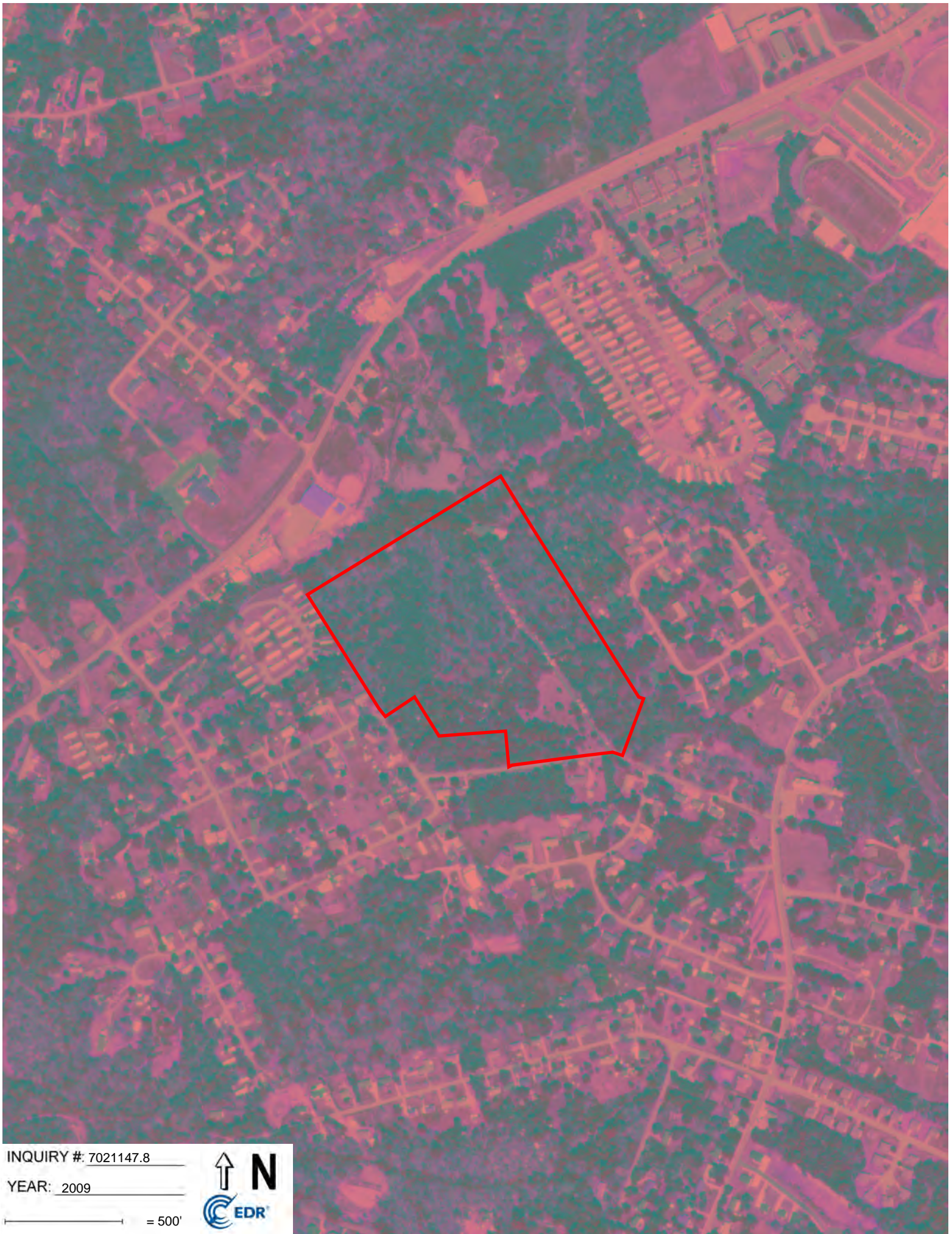


INQUIRY #: 7021147.8

YEAR: 2013

 = 500'





INQUIRY #: 7021147.8

YEAR: 2009

 = 500'





INQUIRY #: 7021147.8

YEAR: 2006

— = 500'





INQUIRY #: 7021147.8

YEAR: 1994

— = 500'



Subject boundary not shown because it exceeds image extent or image is not georeferenced.



INQUIRY #: 7021147.8

YEAR: 1990

— = 500'





INQUIRY #: 7021147.8

YEAR: 1989

— = 500'





INQUIRY #: 7021147.8

YEAR: 1981

— = 500'





INQUIRY #: 7021147.8

YEAR: 1978

— = 500'





INQUIRY #: 7021147.8

YEAR: 1976

— = 500'





INQUIRY #: 7021147.8

YEAR: 1964

— = 500'





INQUIRY #: 7021147.8

YEAR: 1955

— = 500'





INQUIRY # 7021147.8

YEAR: 1951

— = 500'





INQUIRY # 7021147.8

YEAR: 1947

— = 500'





INQUIRY # 7021147.8

YEAR: 1943

— = 500'



104 HUFF DR

104 HUFF DR

GREENVILLE, SC 29611

Inquiry Number: 7021147.4

June 16, 2022

EDR Historical Topo Map Report

with QuadMatch™



6 Armstrong Road, 4th floor
Shelton, CT 06484
Toll Free: 800.352.0050
www.edrnet.com

EDR Historical Topo Map Report

06/16/22

Site Name:

104 HUFF DR
104 HUFF DR
GREENVILLE, SC 29611
EDR Inquiry # 7021147.4

Client Name:

Bunnell-Lammons Engineering
6004 Ponders Court
Greenville, SC 29615
Contact: Erika Thompson



EDR Topographic Map Library has been searched by EDR and maps covering the target property location as provided by Bunnell-Lammons Engineering were identified for the years listed below. EDR's Historical Topo Map Report is designed to assist professionals in evaluating potential liability on a target property resulting from past activities. EDR's Historical Topo Map Report includes a search of a collection of public and private color historical topographic maps, dating back to the late 1800s.

Search Results:**Coordinates:**

P.O.#	CMP Investments	Latitude:	34.806193 34° 48' 22" North
Project:	104 Huff Dr	Longitude:	-82.449493 -82° 26' 58" West
		UTM Zone:	Zone 17 North
		UTM X Meters:	367415.29
		UTM Y Meters:	3852508.36
		Elevation:	953.31' above sea level

Maps Provided:

2020
2017
2014
1983
1976
1957
1938
1935

Disclaimer - Copyright and Trademark Notice

This Report contains certain information obtained from a variety of public and other sources reasonably available to Environmental Data Resources, Inc. It cannot be concluded from this Report that coverage information for the target and surrounding properties does not exist from other sources. NO WARRANTY EXPRESSED OR IMPLIED, IS MADE WHATSOEVER IN CONNECTION WITH THIS REPORT. ENVIRONMENTAL DATA RESOURCES, INC. SPECIFICALLY DISCLAIMS THE MAKING OF ANY SUCH WARRANTIES, INCLUDING WITHOUT LIMITATION, MERCHANTABILITY OR FITNESS FOR A PARTICULAR USE OR PURPOSE. ALL RISK IS ASSUMED BY THE USER. IN NO EVENT SHALL ENVIRONMENTAL DATA RESOURCES, INC. BE LIABLE TO ANYONE, WHETHER ARISING OUT OF ERRORS OR OMISSIONS, NEGLIGENCE, ACCIDENT OR ANY OTHER CAUSE, FOR ANY LOSS OF DAMAGE, INCLUDING, WITHOUT LIMITATION, SPECIAL, INCIDENTAL, CONSEQUENTIAL, OR EXEMPLARY DAMAGES. ANY LIABILITY ON THE PART OF ENVIRONMENTAL DATA RESOURCES, INC. IS STRICTLY LIMITED TO A REFUND OF THE AMOUNT PAID FOR THIS REPORT. Purchaser accepts this Report "AS IS". Any analyses, estimates, ratings, environmental risk levels or risk codes provided in this Report are provided for illustrative purposes only, and are not intended to provide, nor should they be interpreted as providing any facts regarding, or prediction or forecast of, any environmental risk for any property. Only a Phase I Environmental Site Assessment performed by an environmental professional can provide information regarding the environmental risk for any property. Additionally, the information provided in this Report is not to be construed as legal advice.

Copyright 2022 by Environmental Data Resources, Inc. All rights reserved. Reproduction in any media or format, in whole or in part, of any report or map of Environmental Data Resources, Inc., or its affiliates, is prohibited without prior written permission.

EDR and its logos (including Sanborn and Sanborn Map) are trademarks of Environmental Data Resources, Inc. or its affiliates. All other trademarks used herein are the property of their respective owners.

Topo Sheet Key

This EDR Topo Map Report is based upon the following USGS topographic map sheets.

2020 Source Sheets



Greenville
2020
7.5-minute, 24000

2017 Source Sheets



Greenville
2017
7.5-minute, 24000

2014 Source Sheets



Greenville
2014
7.5-minute, 24000

1983 Source Sheets



Greenville
1983
7.5-minute, 24000
Aerial Photo Revised 1976

Topo Sheet Key

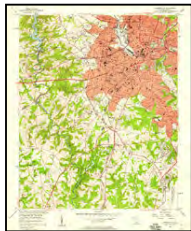
This EDR Topo Map Report is based upon the following USGS topographic map sheets.

1976 Source Sheets



Greenville
1976
7.5-minute, 24000
Aerial Photo Revised 1976

1957 Source Sheets



Greenville
1957
7.5-minute, 24000
Aerial Photo Revised 1956

1938 Source Sheets

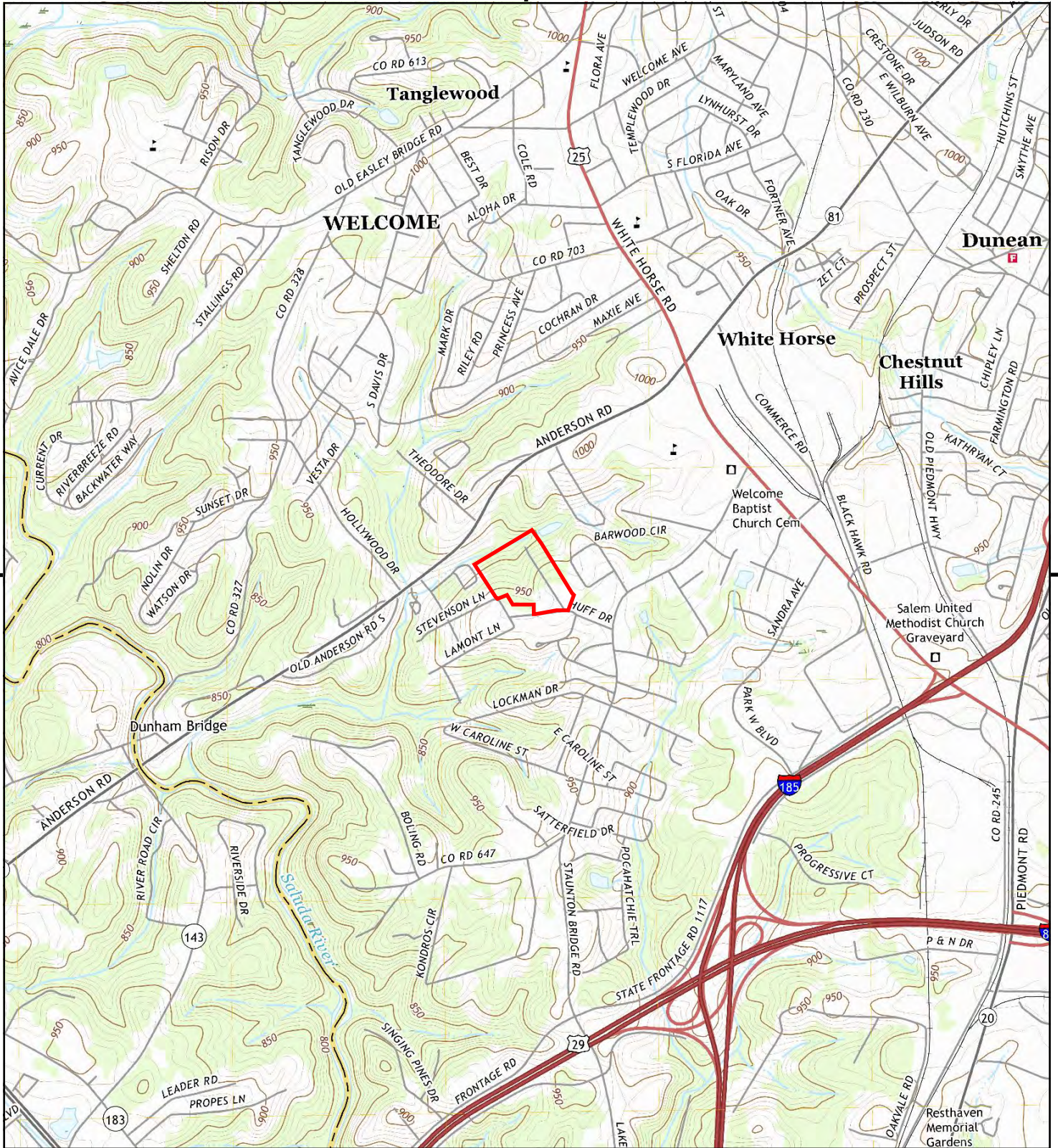


Greenville
1938
15-minute, 62500

1935 Source Sheets



Greenville
1935
15-minute, 48000



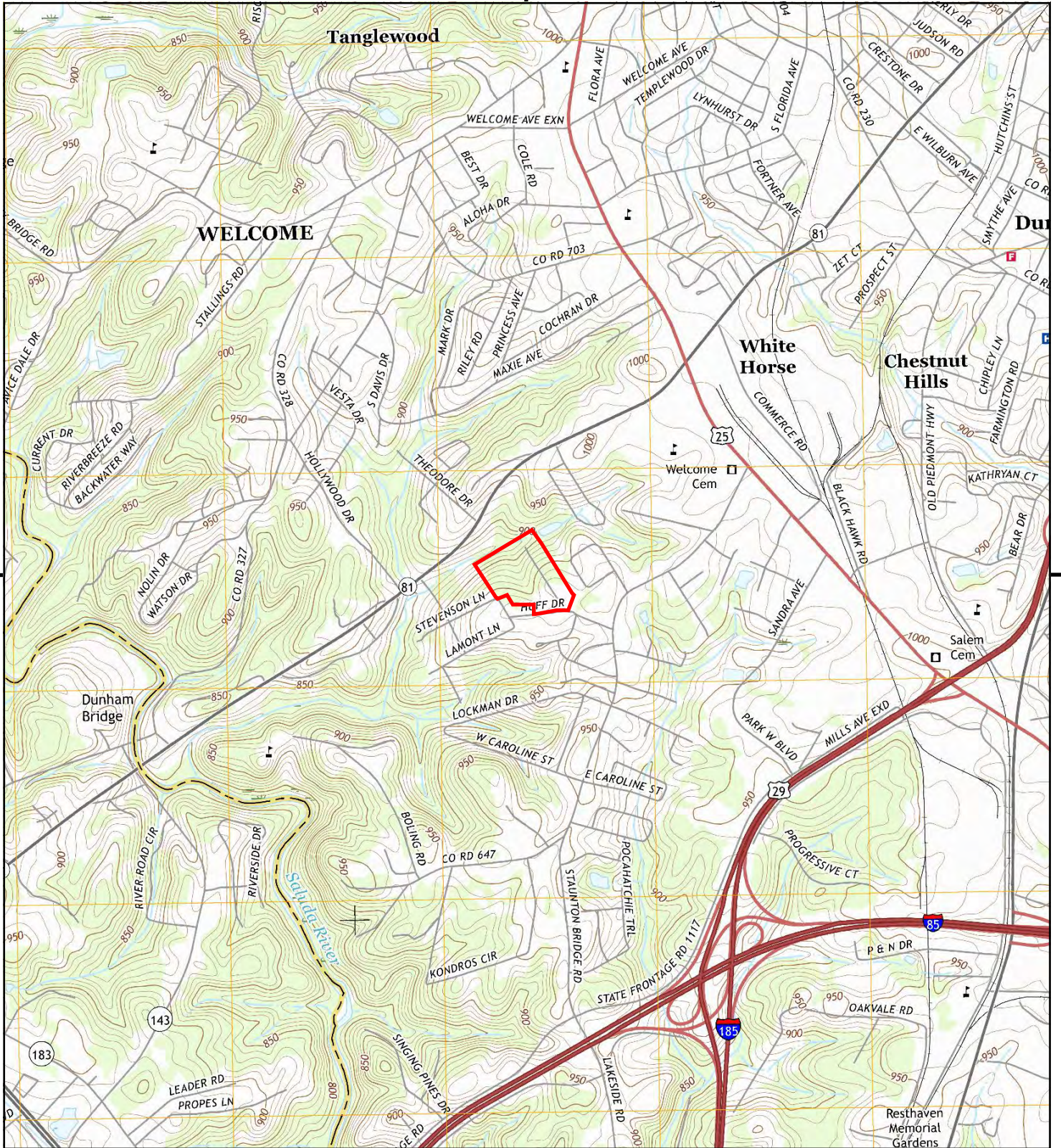
This report includes information from the following map sheet(s).



TP, Greenville, 2020, 7.5-minute

SITE NAME: 104 HUFF DR
 ADDRESS: 104 HUFF DR
 GREENVILLE, SC 29611
 CLIENT: Bunnell-Lammons Engineering





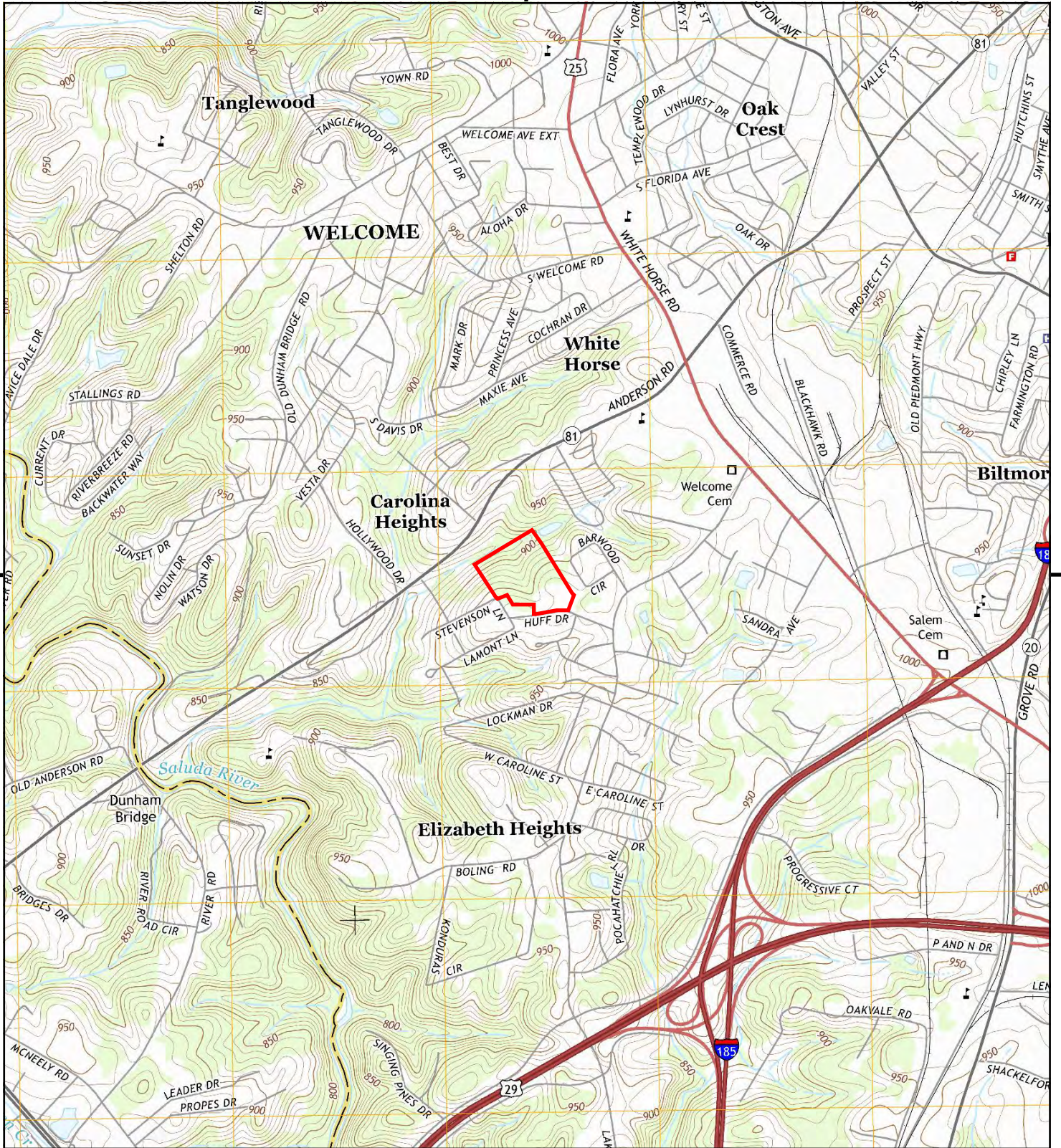
This report includes information from the following map sheet(s).



TP, Greenville, 2017, 7.5-minute

SITE NAME: 104 HUFF DR
 ADDRESS: 104 HUFF DR
 GREENVILLE, SC 29611
 CLIENT: Bunnell-Lammons Engineering





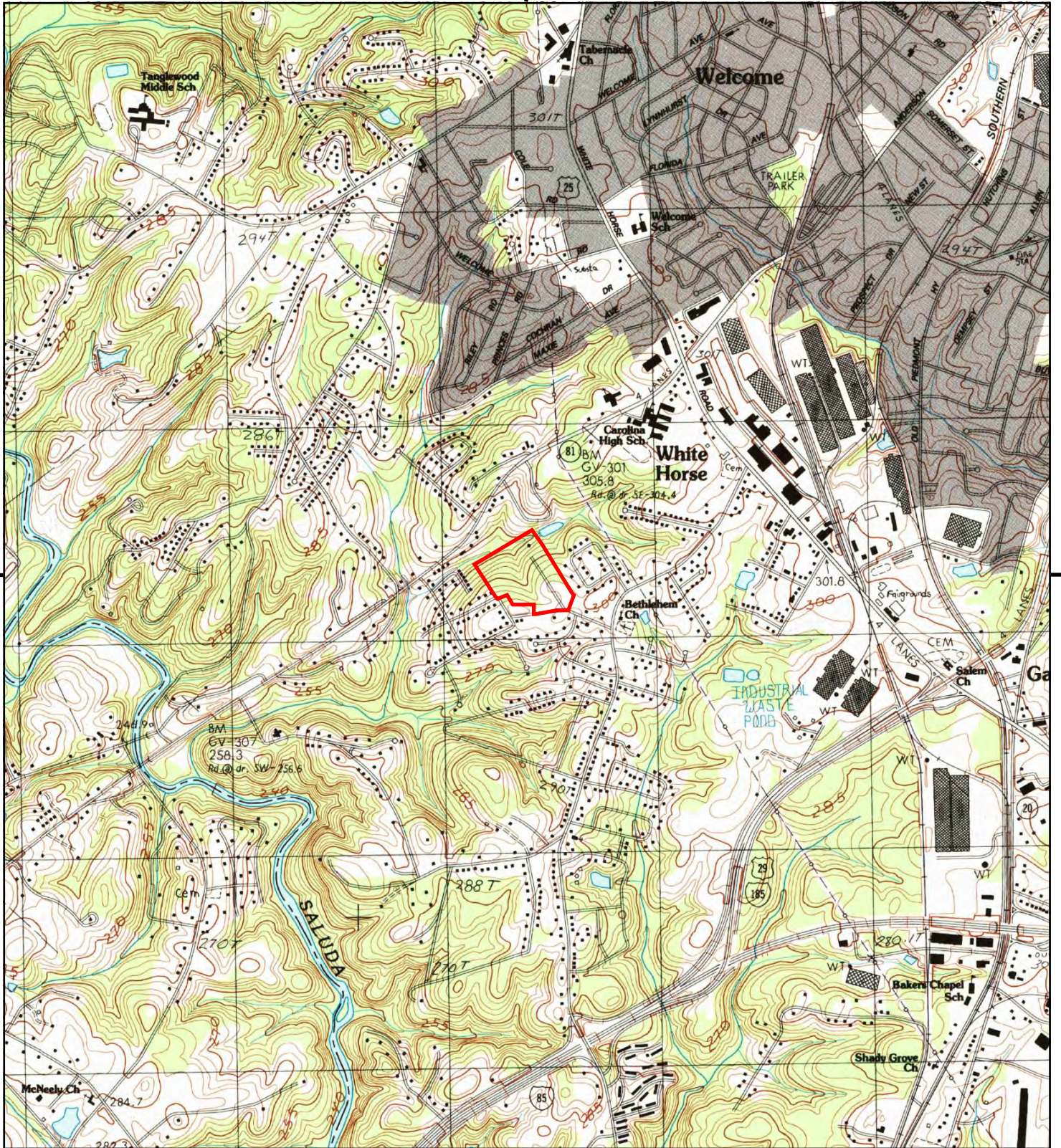
This report includes information from the following map sheet(s).



TP, Greenville, 2014, 7.5-minute

SITE NAME: 104 HUFF DR
 ADDRESS: 104 HUFF DR
 GREENVILLE, SC 29611
 CLIENT: Bunnell-Lammons Engineering





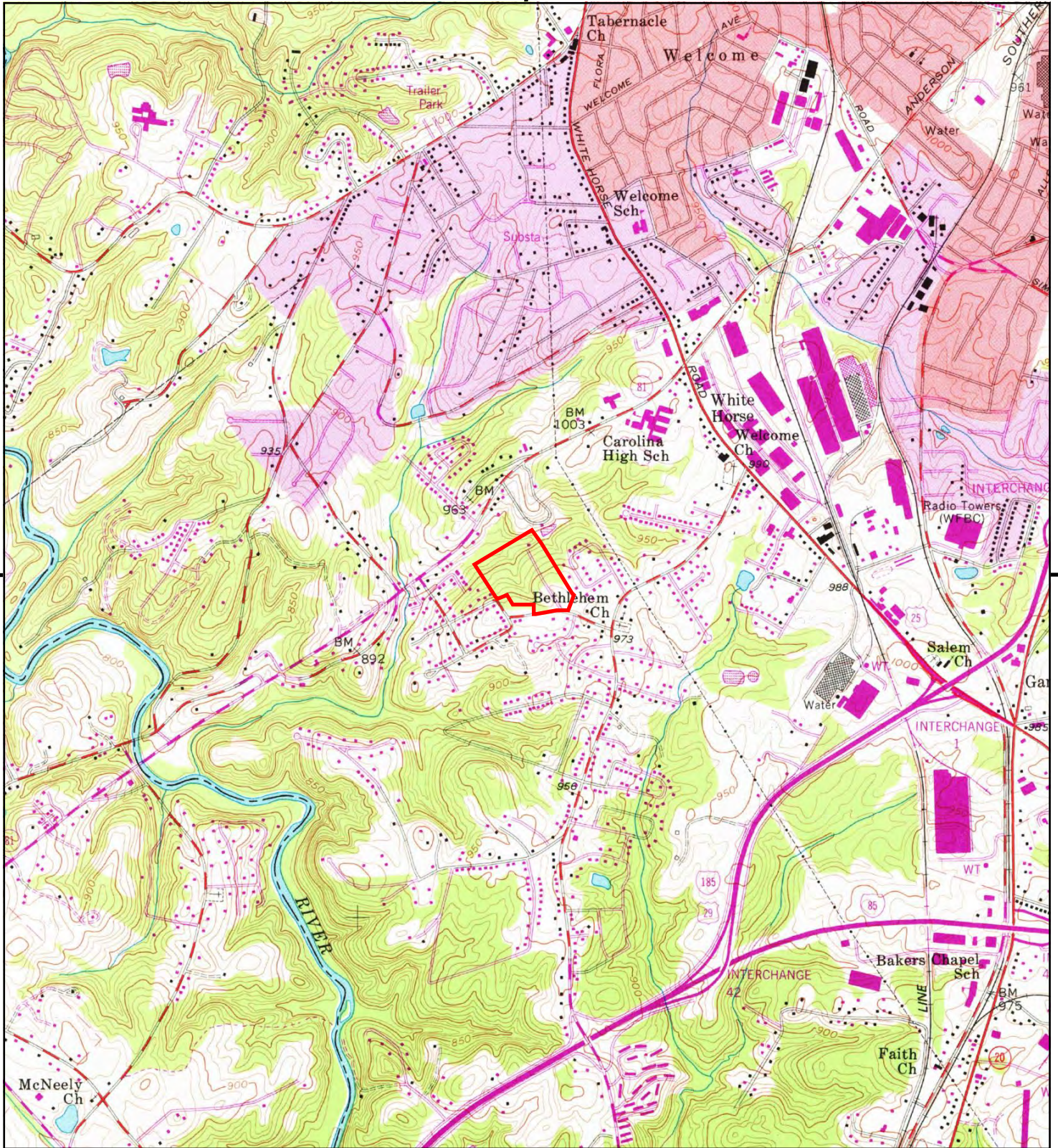
This report includes information from the following map sheet(s).



TP, Greenville, 1983, 7.5-minute

SITE NAME: 104 HUFF DR
 ADDRESS: 104 HUFF DR
 GREENVILLE, SC 29611
 CLIENT: Bunnell-Lammons Engineering





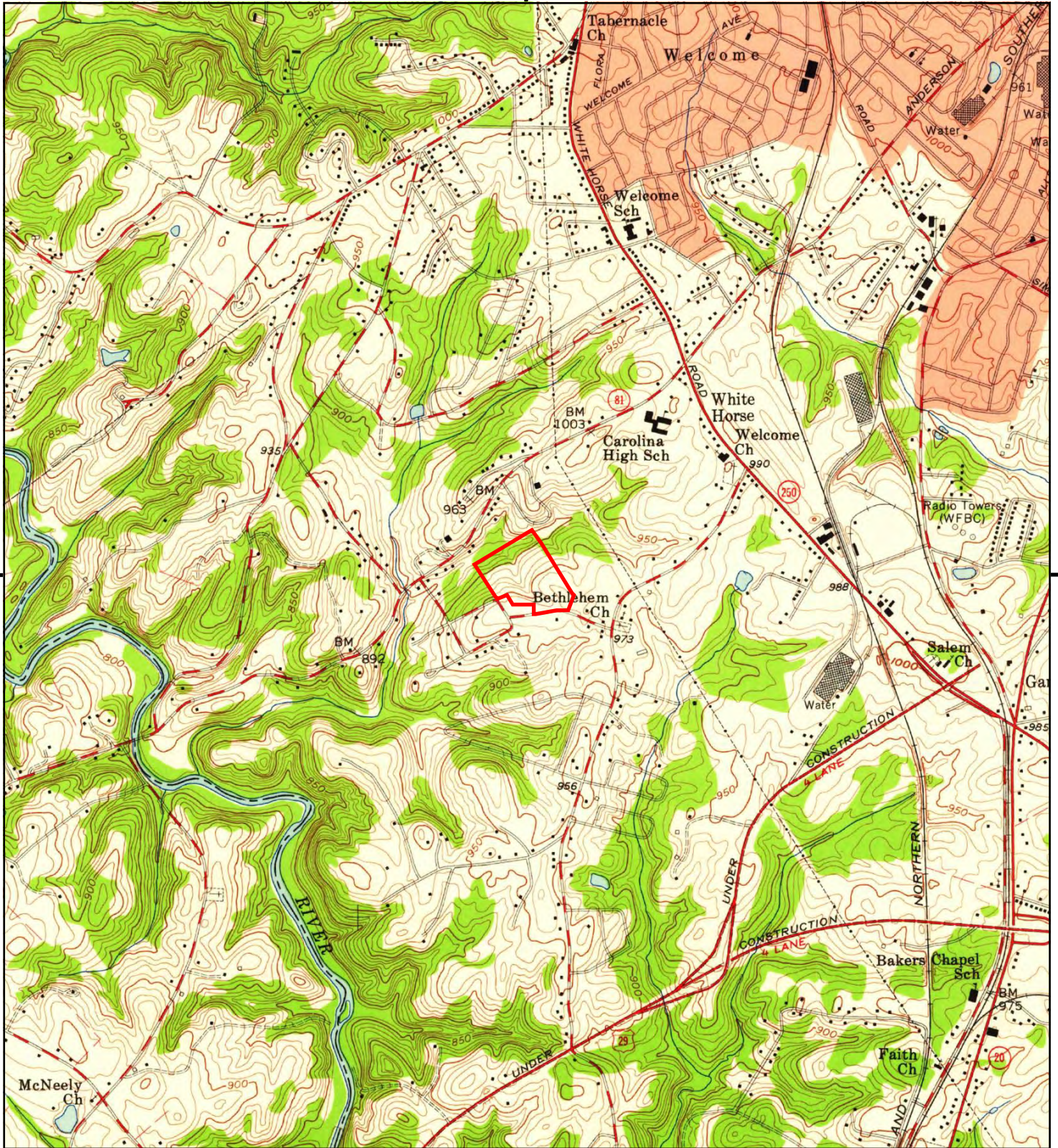
This report includes information from the following map sheet(s).



TP, Greenville, 1976, 7.5-minute

SITE NAME: 104 HUFF DR
 ADDRESS: 104 HUFF DR
 GREENVILLE, SC 29611
 CLIENT: Bunnell-Lammons Engineering





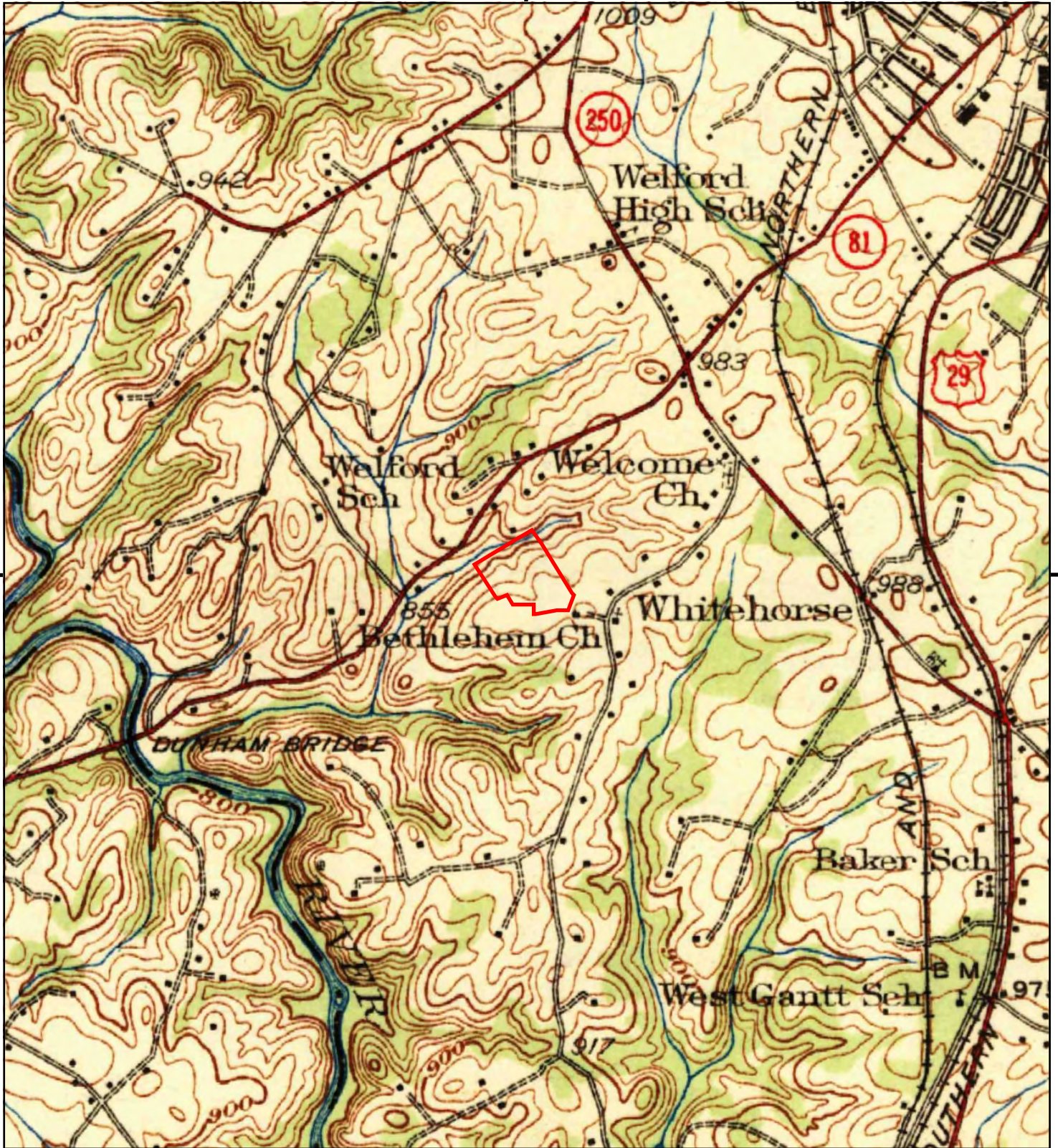
This report includes information from the following map sheet(s).



TP, Greenville, 1957, 7.5-minute

SITE NAME: 104 HUFF DR
 ADDRESS: 104 HUFF DR
 GREENVILLE, SC 29611
 CLIENT: Bunnell-Lammons Engineering





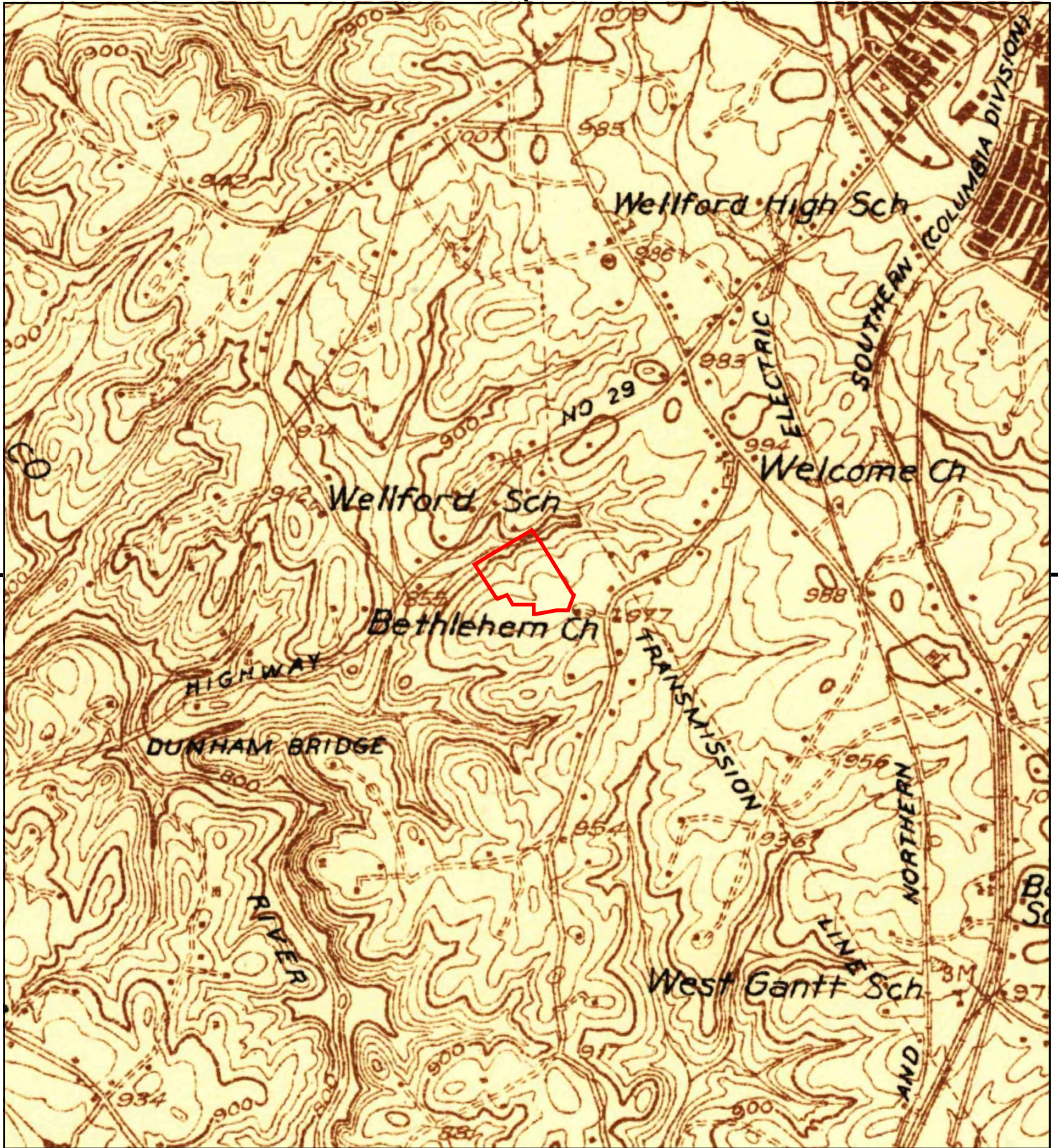
This report includes information from the following map sheet(s).



TP, Greenville, 1938, 15-minute

SITE NAME: 104 HUFF DR
 ADDRESS: 104 HUFF DR
 GREENVILLE, SC 29611
 CLIENT: Bunnell-Lammons Engineering





This report includes information from the following map sheet(s).



TP, Greenville, 1935, 15-minute

SITE NAME: 104 HUFF DR
 ADDRESS: 104 HUFF DR
 GREENVILLE, SC 29611
 CLIENT: Bunnell-Lammons Engineering



APPENDIX F
Fire Insurance Maps

104 HUFF DR

104 HUFF DR

GREENVILLE, SC 29611

Inquiry Number: 7021147.3

June 16, 2022

Certified Sanborn® Map Report



6 Armstrong Road, 4th floor
Shelton, CT 06484
Toll Free: 800.352.0050
www.edrnet.com

Certified Sanborn® Map Report

06/16/22

Site Name:

104 HUFF DR
104 HUFF DR
GREENVILLE, SC 29611
EDR Inquiry # 7021147.3

Client Name:

Bunnell-Lammons Engineering
6004 Ponders Court
Greenville, SC 29615
Contact: Erika Thompson



The Sanborn Library has been searched by EDR and maps covering the target property location as provided by Bunnell-Lammons Engineering were identified for the years listed below. The Sanborn Library is the largest, most complete collection of fire insurance maps. The collection includes maps from Sanborn, Bromley, Perris & Browne, Hopkins, Barlow, and others. Only Environmental Data Resources Inc. (EDR) is authorized to grant rights for commercial reproduction of maps by the Sanborn Library LLC, the copyright holder for the collection. Results can be authenticated by visiting www.edrnet.com/sanborn.

The Sanborn Library is continually enhanced with newly identified map archives. This report accesses all maps in the collection as of the day this report was generated.

Certified Sanborn Results:

Certification # 358B-44CC-94F6
PO # CMP Investments
Project 104 Huff Dr



Sanborn® Library search results

Certification #: 358B-44CC-94F6

UNMAPPED PROPERTY

This report certifies that the complete holdings of the Sanborn Library, LLC collection have been searched based on client supplied target property information, and fire insurance maps covering the target property were not found.

The Sanborn Library includes more than 1.2 million fire insurance maps from Sanborn, Bromley, Perris & Browne, Hopkins, Barlow and others which track historical property usage in approximately 12,000 American cities and towns. Collections searched:

- Library of Congress
- University Publications of America
- EDR Private Collection

The Sanborn Library LLC Since 1866™

Limited Permission To Make Copies

Bunnell-Lammons Engineering (the client) is permitted to make up to FIVE photocopies of this Sanborn Map transmittal and each fire insurance map accompanying this report solely for the limited use of its customer. No one other than the client is authorized to make copies. Upon request made directly to an EDR Account Executive, the client may be permitted to make a limited number of additional photocopies. This permission is conditioned upon compliance by the client, its customer and their agents with EDR's copyright policy; a copy of which is available upon request.

Disclaimer - Copyright and Trademark Notice

This Report contains certain information obtained from a variety of public and other sources reasonably available to Environmental Data Resources, Inc. It cannot be concluded from this Report that coverage information for the target and surrounding properties does not exist from other sources. NO WARRANTY EXPRESSED OR IMPLIED, IS MADE WHATSOEVER IN CONNECTION WITH THIS REPORT. ENVIRONMENTAL DATA RESOURCES, INC. SPECIFICALLY DISCLAIMS THE MAKING OF ANY SUCH WARRANTIES, INCLUDING WITHOUT LIMITATION, MERCHANTABILITY OR FITNESS FOR A PARTICULAR USE OR PURPOSE. ALL RISK IS ASSUMED BY THE USER. IN NO EVENT SHALL ENVIRONMENTAL DATA RESOURCES, INC. BE LIABLE TO ANYONE, WHETHER ARISING OUT OF ERRORS OR OMISSIONS, NEGLIGENCE, ACCIDENT OR ANY OTHER CAUSE, FOR ANY LOSS OF DAMAGE, INCLUDING, WITHOUT LIMITATION, SPECIAL, INCIDENTAL, CONSEQUENTIAL, OR EXEMPLARY DAMAGES. ANY LIABILITY ON THE PART OF ENVIRONMENTAL DATA RESOURCES, INC. IS STRICTLY LIMITED TO A REFUND OF THE AMOUNT PAID FOR THIS REPORT. Purchaser accepts this Report "AS IS". Any analyses, estimates, ratings, environmental risk levels or risk codes provided in this Report are provided for illustrative purposes only, and are not intended to provide, nor should they be interpreted as providing any facts regarding, or prediction or forecast of, any environmental risk for any property. Only a Phase I Environmental Site Assessment performed by an environmental professional can provide information regarding the environmental risk for any property. Additionally, the information provided in this Report is not to be construed as legal advice. Copyright 2022 by Environmental Data Resources, Inc. All rights reserved. Reproduction in any media or format, in whole or in part, of any report or map of Environmental Data Resources, Inc., or its affiliates, is prohibited without prior written permission.

EDR and its logos (including Sanborn and Sanborn Map) are trademarks of Environmental Data Resources, Inc. or its affiliates. All other trademarks used herein are the property of their respective owners.

APPENDIX G
City Directory Records

104 HUFF DR
104 HUFF DR
GREENVILLE, SC 29611

Inquiry Number: 7021147.5
June 21, 2022

The EDR-City Directory Image Report

TABLE OF CONTENTS

SECTION

Executive Summary

Findings

City Directory Images

Thank you for your business.

Please contact EDR at 1-800-352-0050
with any questions or comments.

Disclaimer - Copyright and Trademark Notice

This Report contains certain information obtained from a variety of public and other sources reasonably available to Environmental Data Resources, Inc. It cannot be concluded from this Report that coverage information for the target and surrounding properties does not exist from other sources. **NO WARRANTY EXPRESSED OR IMPLIED, IS MADE WHATSOEVER IN CONNECTION WITH THIS REPORT. ENVIRONMENTAL DATA RESOURCES, INC. SPECIFICALLY DISCLAIMS THE MAKING OF ANY SUCH WARRANTIES, INCLUDING WITHOUT LIMITATION, MERCHANTABILITY OR FITNESS FOR A PARTICULAR USE OR PURPOSE. ALL RISK IS ASSUMED BY THE USER. IN NO EVENT SHALL ENVIRONMENTAL DATA RESOURCES, INC. BE LIABLE TO ANYONE, WHETHER ARISING OUT OF ERRORS OR OMISSIONS, NEGLIGENCE, ACCIDENT OR ANY OTHER CAUSE, FOR ANY LOSS OR DAMAGE, INCLUDING, WITHOUT LIMITATION, SPECIAL, INCIDENTAL, CONSEQUENTIAL, OR EXEMPLARY DAMAGES. ANY LIABILITY ON THE PART OF ENVIRONMENTAL DATA RESOURCES, INC. IS STRICTLY LIMITED TO A REFUND OF THE AMOUNT PAID FOR THIS REPORT.** Purchaser accepts this Report "AS IS". Any analyses, estimates, ratings, environmental risk levels or risk codes provided in this Report are provided for illustrative purposes only, and are not intended to provide, nor should they be interpreted as providing any facts regarding, or prediction or forecast of, any environmental risk for any property. Only a Phase I Environmental Site Assessment performed by an environmental professional can provide information regarding the environmental risk for any property. Additionally, the information provided in this Report is not to be construed as legal advice.

Copyright 2020 by Environmental Data Resources, Inc. All rights reserved. Reproduction in any media or format, in whole or in part, of any report or map of Environmental Data Resources, Inc. or its affiliates is prohibited without prior written permission.

EDR and its logos (including Sanborn and Sanborn Map) are trademarks of Environmental Data Resources, Inc. or its affiliates. All other trademarks used herein are the property of their respective owners.

EXECUTIVE SUMMARY

DESCRIPTION

Environmental Data Resources, Inc.'s (EDR) City Directory Report is a screening tool designed to assist environmental professionals in evaluating potential liability on a target property resulting from past activities. EDR's City Directory Report includes a search of available city directory data at 5 year intervals.

RECORD SOURCES

EDR's Digital Archive combines historical directory listings from sources such as Cole Information and Dun & Bradstreet. These standard sources of property information complement and enhance each other to provide a more comprehensive report.

EDR is licensed to reproduce certain City Directory works by the copyright holders of those works. The purchaser of this EDR City Directory Report may include it in report(s) delivered to a customer. Reproduction of City Directories without permission of the publisher or licensed vendor may be a violation of copyright.



RESEARCH SUMMARY

The following research sources were consulted in the preparation of this report. A check mark indicates where information was identified in the source and provided in this report.

<u>Year</u>	<u>Target Street</u>	<u>Cross Street</u>	<u>Source</u>
2017	<input checked="" type="checkbox"/>	<input checked="" type="checkbox"/>	EDR Digital Archive
2014	<input checked="" type="checkbox"/>	<input checked="" type="checkbox"/>	EDR Digital Archive
2010	<input checked="" type="checkbox"/>	<input checked="" type="checkbox"/>	EDR Digital Archive
2005	<input checked="" type="checkbox"/>	<input checked="" type="checkbox"/>	EDR Digital Archive
2000	<input checked="" type="checkbox"/>	<input checked="" type="checkbox"/>	EDR Digital Archive
1995	<input checked="" type="checkbox"/>	<input checked="" type="checkbox"/>	EDR Digital Archive
1992	<input checked="" type="checkbox"/>	<input checked="" type="checkbox"/>	EDR Digital Archive
1990	<input type="checkbox"/>	<input checked="" type="checkbox"/>	Hill's City Directory
1985	<input type="checkbox"/>	<input checked="" type="checkbox"/>	Hill's City Directory
1980	<input type="checkbox"/>	<input checked="" type="checkbox"/>	Hill's City Directory
1975	<input type="checkbox"/>	<input checked="" type="checkbox"/>	Hill's City Directory
1970	<input type="checkbox"/>	<input checked="" type="checkbox"/>	Hill's City Directory
1964	<input type="checkbox"/>	<input type="checkbox"/>	Hill's City Directory

FINDINGS

TARGET PROPERTY STREET

104 HUFF DR
GREENVILLE, SC 29611

Year

CD Image

Source

HUFF DR

2017	pg A6	EDR Digital Archive	
2014	pg A11	EDR Digital Archive	
2010	pg A16	EDR Digital Archive	
2005	pg A21	EDR Digital Archive	
2000	pg A25	EDR Digital Archive	
1995	pg A30	EDR Digital Archive	
1992	pg A33	EDR Digital Archive	
1990	-	Hill's City Directory	Street not listed in Source
1985	-	Hill's City Directory	Street not listed in Source
1980	-	Hill's City Directory	Street not listed in Source
1975	-	Hill's City Directory	Street not listed in Source
1970	-	Hill's City Directory	Street not listed in Source
1964	-	Hill's City Directory	Street not listed in Source

FINDINGS

CROSS STREETS

Year CD Image Source

ANDERSON RD

2017	pg. A2	EDR Digital Archive	
2014	pg. A7	EDR Digital Archive	
2010	pg. A12	EDR Digital Archive	
2005	pg. A17	EDR Digital Archive	
2000	pg. A22	EDR Digital Archive	
1995	pg. A26	EDR Digital Archive	
1992	pg. A31	EDR Digital Archive	
1990	pg. A34	Hill's City Directory	
1990	pg. A35	Hill's City Directory	
1990	pg. A36	Hill's City Directory	
1990	pg. A37	Hill's City Directory	
1985	pg. A38	Hill's City Directory	
1980	pg. A39	Hill's City Directory	
1975	pg. A40	Hill's City Directory	
1975	pg. A41	Hill's City Directory	
1970	pg. A42	Hill's City Directory	
1964	-	Hill's City Directory	Target and Adjoining not listed in Source

City Directory Images

ANDERSON RD 2017

2703 GUS STREETSIDE CAFE
2706 ANY KIND CHECKS CASHED
MILLIGAN TAX SERVICE
2710 FAMILY DOLLAR
JDS FASHION
RENTACENTER
2711 KUTTN UP
THE CUTTING LOUNGE
2712 REDBOX
2716 JDS FASHION
2718 MAXWAY
2725 COUNTY OF GREENVILLE
2730 WELCOME BAPTIST CHURCH
2735 ABERCROMBIE, MICHELLE
ADAMS, ROBERT
ALLGOOD, MARY A
BARKSDALE, BRENDA A
BENSON, YOLANDA T
BLAKELY, DANIELLE
BREAZEALE, SHARON
BROCKMAN, YVONNE R
BROWN, STEVEN G
BURROUGHS, CHELSEA
CROCKETT, NATORSHA
CRUELL, DIANE
CRUZ, JOHN
CUE, CHRISTIAN T
DAVIS, TERRELL L
DOWNS, PERRY
DUBOSE, SITERICA T
DUNCAN, GAIL K
EDGE, DANIELLE
FLEMING, BRENDA J
FLEMING, CORENTHIA
GAMBRELL, SHARROD R
GARNETT, DEMETROUS
GARRETT, MARIE
GRAY, CARRIE
HAGOOD, TIARA
HALL, ELIZABETH
HARLEY, JALISSA
HATCH, BRANDY
HENDERSON, ASHLEY
HEWINS, NIGA
HUNTER, SHAKITA
JACKSON, SONJA C
JACKSON, TERRY W
JOHN, JONES
JONES, EDITH
JONES, JANICE

ANDERSON RD 2017 (Cont'd)

2735 KING, SYLVESTER K
LANFORD, DEBRA D
LANGDALE, DAVID W
LEONARD, PRESTON
LOLA, LENDENHALL
MARTIN, KEISHA T
MCFARLIN, CHERYL E
MENDENHALL, LOLA E
MESSER, DONNIS K
MILLS, TANGANeka
MOON, SARAH
MURRAY, NOCIAKA
NESBITT, LASHUENDA
OWNES, LEE
PARKS, JASMINE
PICKENS, ZANE
REDDING, MINNIE
RODGERS, KAREN
ROGERS, BRANDY
SCOTT, CATESSA
SHERMAN, MARGARET S
SIMPSON, QUANTAVIOUS
SLOAN, BRENDA
SLOAN, MARGARET H
SMITH, SANCHASTEY
SMITH, TABATHA
SMITH, TANYA A
SULLIVAN, KAHWANA D
TEASLEY, OMAR
TODD, ALFONZO
TORRESS, ROSE
VAUGHN, TAMIKA M
VENDETTI, ARIC R
WASHINGTON, DELORES S
WAYNE, CAROLYN M
WESTFIELD, J
WILLIAMS, GARRY
WILLIAMS, KEN
WOODLAND, MAHOGANY
WOODSTREAM APARTMENTS
WOODY, JACK
WOODY, KIONN L
WORLEY, KENYELL
WRIGHT, CRYSTAL
WRIGHT, GAIL
WRIGHT, JENNIFER
YOUNG, TIFFANY
2745 AGUILERA, GLORIA
ALVAREZ, DANIEL
ARNETT, CASEY

ANDERSON RD 2017 (Cont'd)

2745 BAILEY, MACK A
BAILEY, PATRICIA K
BUTLER, LASHONDA
CAROLINA ESTATES PROPERTIES
CARRILLO, DEBRA R
CORTEZ, ISRAEL
DIXON, LASHUNDA T
DOMINGUEZ, CINDY
EASTERLING, BECKY L
EDGINGTON, JANET
FLORES, SONIA
FRATUS, EDWARD J
GARCIA, OBDULIO O
HALL, LINETTE
HERNANDEZ, MARTIN
IRVIN, JOANNE D
JIMENEZ, LIZBETH
JONES, ALLEN
JONES, ANTHONY
KOVALIK, DAVID
LAWSON, HOYT
LAWSON, PURITY
LEDBETTER, STEPHANE
LONG, WILLIAM L
LOWERY, JUANITA
MARTINEZ, EFRAIN
MARTINEZ, SERGIO
MENGEL, TAMMY
MESA, MARICELA
MORALES, DERIS D
MUSCO, MILAGROS
OLGUIN, ALDO
PORTERFIELD, CHRISTY
POWELL, FRANK C
PYLES, GWENDLYN D
ROHRBAUGH, LISA P
SHELTON, SHEILA M
SINGLE, WAYNE
SULLIVAN, WILLIAM J
2762 TEXTILE SPECIALTIES INC
2805 LUKOVIC, VELISAV M
2819 OVERTON, JOHN
2821 BARKSDALE, AUDREY
2822 POSEY, JOSHUA
2900 CHURCH OF GOD OF PROPHECY
2902 JONES, CINDY
2903 INGLE CHRIS TRANSMISSIONS
MAYSON, WILLIAM F
3009 BRUMMER, TOMMIE
EVANS, SYLVIA S

ANDERSON RD 2017 (Cont'd)

3009 GALLOWAY, MARTHA
HENRY, LORETTA
LYERLY, KATIE J
MOORE, TIMOTHY
STONE, BRENDA M
STURMAN, MATHEW
3203 CHOI, BYUNG S
3211 MAYSON, GENE E
3220 TRAYNHAM, JOEL W
3315 CROSSPOINT CHRISTIAN ACADEMY
3388 MANSELL, THOMAS P
3396 PM AERO LLC
SOUTHERN AIR REPAIR CORP
3398 CORNER MAGIC GAMING CENTER
ENGLISH GARDENS & GIFTS
NATIONWIDE INSURANCE GREG HOUSTON
WHITES UPHOLSTERY
3400 THE CARE CENTER INC

HUFF DR 2017

2	CLOWNEY, MARVIN
5	PICKENS, JEROME
7	SANDERS, TIM
9	ARCHIE, ANNA H
104	BLAKE, WAYNE C
107	WILLIS, FANNIE S
119	HARPER, BILLY
121	RACHAL, SHELBY B

ANDERSON RD 2014

2703 GUSS STREET CAFE
2706 ANY KIND CHECKS CASHED
MILLIGAN TAX SERVICE
2710 RENTACENTER
2712 BILO
2714 FAMILY DOLLAR
2716 JDS FASHION
2718 MAXWAY
2725 COUNTY OF GREENVILLE
2730 WELCOME BAPTIST CHURCH
2735 ADAMS, ROBERT
ALLGOOD, MARY A
ARNOLD, SANDRA E
BALLEW, APRIL M
BARKSDALE, BRENDA A
BENSON, BARBARA
BENSON, YOLANDA T
BLACK, ANNETTA M
BLAKELY, ALBERTA
BREAZEALE, SHARON
BROCKMAN, YVONNE R
BROWN, STEVEN G
CHEATHAM, COURTNEY
CRAWFORD, SMITH
CRITE, RANDY
CRUELL, DIANE
DAVIS, TONI L
DICKSON, PATRICA
DILLARD, ROSE A
DIXON, SHAY
DOWNS, THERESA H
DUBOSE, ZUHAIRHA H
DUNBAR, JIMMIE
DUNCAN, GAIL K
FLEMMING, ANDREA C
FLETCHER, CHARMELLE
GARRETT, MARIE
GILLIAM, REJAYA
GOLDSMITH, CHICO
GRAY, CARRIE
GRIFFEN, ALLEN
HALL, ELIZABETH
HAMMOND, NORMAN
HATCH, BRANDY
HAWTHORNE, NINA M
HEWINS, NIGA
HUDSON, CHERYL
HUNTER, LAKEYA L
HYLER, KENYADA
JACKSON, LORENZO D

ANDERSON RD 2014 (Cont'd)

2735 JOHNSON, CANDICE N
JOHNSON, TIERRA N
JONES, WAYNE
KING, ALEXANDER
KING, SYLVESTER K
KIRKSEY, QUINKESHA
LEE, FREDRICK
LOFTIS, ROSEANN
LOWE, NICOLE
MARTIN, KEISHA T
MCCULLOUGH, TAIJOERESHIA A
MCDOWELL, STUART L
MCFARLIN, CHERYL E
MCGEE, ANTHONY L
MENDENHALL, LOLA E
MESSER, DONNIS K
MILLS, TANGANeka
MONIQUE, GROVE
MOON, SARAH
MURRAY, NOCIAKA
NORTON, CECELIA N
PICKENS, ZANE
RAINES, CHRISTY
RODGERS, KAREN
SAAVEDRA, PRISCILLA
SLOAN, MARGARET H
SMITH, BARBARA J
STILL, GLORIA J
SULLIVAN, ALISA L
THERESA, DOWNS
THOMAS, TANVONIA
TORRESS, ROSE
TUTT, ALISA S
VAUGHN, TAMIKA M
WASHINGTON, DELORES S
WATSON, KEISHA
WIDEMAN, NICHOLAS E
WILLIAMS, DEE
WILLIAMS, EDWARD E
WOODY, IDA E
WORLEY, KENYELL
WRIGHT, JENNIFER
WRIGHT, RONNIE
YOUNG, LINDA
2745 ALVAREZ, TONY
BAILEY, MACK A
BROOKSHIRE, MONICA
BUTLER, LASHONDA
CAROLINA ESTATES PROPERTIES
CASTILLO, CESAR

ANDERSON RD 2014 (Cont'd)

2745	DUCKETT, KESHA DUNNIGAN, BRENDA J EASTERLING, BECKY L EDGINGTON, JANET FLORES, SONIA GARCIA, WILFREDO GILLESPIE, STEPHANIE HALL, LINETTE HERNANDEZ, CELSO HERNANDEZ, TABITHA HERRERA, MEYDI HOLLOWAY, TYLEAN IRVIN, JOANNE D JOHNSON, DAVID JONES, ALLEN KOVALIK, DAVID LONG, WILLIAM L LOWERY, JUANITA MCCULLOUGH, TAMMI MEDLOCK, JOHN W MERALI, NABEELA MUSCO, MILAGROS NEAL, THOMAS PORTERFIELD, CHRISTY PYLES, GWENDLYN D SHELTON, SHEILA M SIMMS, VINCENT SINGLE, WAYNE SPIRES, MELISSA TAYLOR, KANESHA
2760	NEESE, ROY L
2805	LUKOVIC, VELISAV M
2815	MELLETTE, DAVONDA
2817	WALKER, EBBIE
2819	OCCUPANT UNKNOWN,
2821	GOODJOIN, CAROLYN P
2822	OCCUPANT UNKNOWN, SCOTT, JOYCE WILLIAMS, LISA
2891	PINSON, EVELYN
2900	CHURCH OF GOD OF PROPHECY CAROLINA H
2902	PATTON, CASEY
2903	INGLE CHRIS TRANSMISSIONS MAYSON, WILLIAM F
2909	THOMASON, EDDIE J
2918	MICHAEL, JANICE
3009	BRUMMER, TOMMIE EVANS, SYLVIA S HOLCOMBE, TAFFY L MURPHY, ASHLEY

ANDERSON RD 2014 (Cont'd)

3009 STURMAN, MATHEW
WALKER, STEWART P
WOODS, DEBORAH
3203 CHOI, BYUNG S
3211 MAYSON, ELIZABETH B
3215 OCCUPANT UNKNOWN,
3220 TRAYNHAM, JOEL W
3315 CROSSPOINT CHRISTIAN ACADEMY
3388 NOBLE, B
3390 OCCUPANT UNKNOWN,
3396 MASSTAR SIGNS
SOUTHERN AIR REPAIR CORP
3398 CORNER MAGIC GAMING CENTER
ENGLISH GARDEN & GIFTS
FURRY FRIENDS
GREG HOUSTON INSURANCE INC
NATIONWIDE INSURANCE GREG HOUSTON
WHITES UPHOLSTERY
3400 THE CARE CENTER INC

HUFF DR 2014

2	CUNNINGHAM, SHIRLEY
4	ARNOLD, VINCENT L
5	PICKENS, WADE L
6	TILLER, SABRINA
7	FRANCO, MELINDA
9	DOUGLAS, GREGORY
27	REINDROP, MICHAEL D
104	CROUCH, BOB
107	WILLIS, FANNIE S
119	OCCUPANT UNKNOWN,
121	RACHAL, SHEBLY B

ANDERSON RD 2010

2703 GUS STREETSIDE CAFE
2706 ANY KIND CHECKS CASHED
BUSINESS SERVICES & MORE
MILLIGAN TAX SVC
2710 FAMILY DOLLAR STORE
2711 TITLE MAX
2712 BILO
2716 JDS FASHION
2718 MAXWAY
2725 CAROLINA ACADEMYPREENGINEER
2728 RM MOTORS
2730 WELCOME BAPTIST CHURCH
2735 ADAMS, ROBERT
AGNEW, FRANCES G
ALLGOOD, MARY A
ALLGOOD, RACHELLE L
ANDERSON, NATISHA M
ARNOLD, SANDRA
BALLEW, APRIL M
BARKSDALE, VIRGINIA I
BLACK, LATASHA
BLANDING, NELLIE M
BREAZEALE, SHARON
BROCKMAN, QUENTIN T
BROWN, STEVEN G
BYRD, TERUMI
CHASTEEN, FRANCES
CLARK, FREDERICK
CLARK, OLLIE R
CLAY, CONSTANCE
COX, MELISSA
CRAWFORD, TIFFANY R
CRITE, QUENETTA F
CRUELL, RISA D
DAVIS, TONI L
DILLARD, ROSE
DOWNS, THERESA H
DUBOSE, SITERICA T
DUBOSE, ZUHAIRHA
DUNBAR, KANDY
DUNCAN, GAIL K
FAIR, M
FLECHER, CHARMELLE
FLEMING, BRENDA J
FLEMMING, ANDREA C
GARNETT, TONYA
GARRETT, MARIE
GILES, TERESA L
GLENN, TERRY
GOLDSMITH, CHICO

ANDERSON RD 2010 (Cont'd)

2735 GRAYTON, EDRICKA F
HARRIS, SHAMARA
HATCH, BRANDY
HAWTHORNE, S
HENDERSON, A
HENDERSON, SITERICA
HEWINS, NIGA
HICKEY, MARY J
HUNTER, LAKEYA L
IRBY, DEMETRUIS E
JACKSON, DOROTHY J
JEFFERSON, CELESTENE M
JENKINS, REBECCA
JENNINGS, JOY N
JONES, DENISE
JONES, JANICE
JONES, WILLIAM
LOSTIS, ROSEANN
MASSEY, DAVID
MCCAULEY, HAROLD C
MCDOWELL, STUART
MCFARLIN, CHERYL E
MESSER, DONNIS K
NICHOLSON, QUAY
POLLARD, BROOKLIN
POWERS, LORENZO D
ROBERTSON, MARCIA B
ROUSE, LAJOEL
SCRIBNER, LECIA
SIMPSON, DEIDRE
SLOAN, MARGARET H
SMITH, QUINN T
SMITH, TOM C
SNODDY, BONNIE F
STOVALL, MILDRED C
SULLIVAN, DERRICK T
SURPAS, MICHAEL
SYKIRA, HARRIS
TATE, JAMES
TORRESS, ROSE
VAUGHN, LAMAR V
WAYNE, CAROLYN M
WEST, ANGELA T
WIDEMAN, NICHOLAS E
WILLIAMS, JANICE T
WOODSTREAM APARTMENTS
WORLEY, KENYELL
WRIGHT, GAIL
WRIGHT, KIM
YOUNG, BOBBY

ANDERSON RD 2010 (Cont'd)

3009 ADKINS, ALAN C
ALLISON, SONDR A D
DEE, CHELSEA
EVANS, SYLVIA S
HARTSELL, RANDY
PARKER, MICHELLE
STONELL, CONNIE
THORTON, LUTHER
3203 CHOI, HAE S
3211 MAYSON, ELIZABETH B
3215 COLEMAN, EDWARD A
3220 TRAYNHAM, JOEL W
3315 CROSS POINT ASSEMBLY OF GOD
3356 MASSENGALE, E J
3388 THAKE, LORRAINE
3398 CORNER MAGIC GAMING CTR
ENGLISH GARDEN & GIFTS
WONDERFUL WOMEN
3400 CARE CENTER INC
RIGHT JAB FITNESS

HUFF DR 2010

2	SEARLES, JOHN
4	FONDREN, EUGENE B
5	PICKENS, JEROME
6	FONDREN, LAQUETTE R
7	SILOS, GUSTAVO
9	ARCHIE, ANNA H
104	CROUCH, JOE R
107	WILLIS, GEORGIA R
119	PANNELL, JOHN H
121	RACHAL, SHEBLY B

ANDERSON RD 2005

2706 ANY KIND CHECKS CASHED
BUSINESS SERVICES & MORE
MILLIGAN ENTERPRISES INC

2710 FAMILY DOLLAR
JD S FASHION

2711 TITLEMAX OF GREENVILLE

2712 BI LO

2718 MAXWAY STORE

2725 CAROLINA HIGH SCHOOL

2727 STOVER MECHANICAL

2728 GREY EAGLE TRADER

2730 WELCOME BAPTIST CHURCH

2735 AGNEW, FRANCES
AGNEW, HATTIE F
ALLGOOD, CRYSTAL
ANDERSON, NATISHA
BAGLEY, DANNY
BARKSDALE, BRENDA A
BARKSDALE, VIRGINIA S
BATCHLOR, RUBY
BIGBY, DEMOND
BLACK, CORRIE
BREAZEALE, SHARON
BRIM, DENISE
BROOME, FURMAN
BROWN, STEVEN
BRYSON, EUNICE M
BURNSIDE, SHARONDA
BYARS, NETTIE
CATLETT, JANICE
CHANCELLOR, JOE
CHASTEEN, FRANCES
CLARK, OLLIE R
COOPER, KIMBERLY L
CROFT, IVY J
DELLINGER, S
DILLINGER, S
DODD, JOCQUIN
DODSON, SAMANTHA
DOWNS, THERESA
DUBOSE, SITERICA
DUBOSE, ZUHAIRHA
DUNBAR, KANDY
DUNCAN, GAIL K
FARMER, ANGELA L
FLEMING, BRENDA
FOSTER, LAKENIA Y
FOWLER, DOROTHY
GALLOWAY, MICHAEL
GAMBRELL, CARRIE

ANDERSON RD 2005 (Cont'd)

2735 GAMBRELL, JOY
GARNETT, RENARDA
GETER, T
GOLDSMITH, L
GOLDSON, TARRA
GORDON, MARKELL
GRAHAM, SHAMEEKA
GRAYTON, EDRICKA F
GRIFFIN, TINA
HAMILTON, MARY
HARRIS, ROSELL
HAWTHORNE, THOMAS A
HICKEY, MARY
HOPKINS, MATLINE
HOWARD, SALLIE S
HUNTER, LAKEYA
IRBY, CHARLENE
JENNINGS, JOY
JOHNSON, CHARMIN
JONES, SHEWANNE F
KEATON, VANDELTA
LANDRETH, DEBRA
LEWIS, SAMUEL
LOGAN, TORRENCE
MAHAFFEY, RICHARD
MARTIN, SHERYL M
MCCOMBS, TEKEVIES
MCGEE, WANDA
MENDENHALL, LOLA
MESSER, DONNIS
MILLER, MAURICE
MOORE, S
NORRIS, JAMEEL
OWENS, S Q
PONDER, MARY
POWERS, BETTIE
POWERS, BRENDA K
REES, SHANITA
RICHARD, RHONDA
RICHARDSON, TANGA G
RICHEY, ERIC
ROBERTSON, MARCIA
ROBINSON, ZHU
ROPER, GERALDINE W
ROSEMOND, LARHONDA
SCOTT, MELODY
SHELL, LORETTA
SHEPERD, NICOLE
SIMPSON, DEIDRE
SIMS, FLORENDA J

ANDERSON RD 2005 (Cont'd)

2735 SITTON, STELLA
SKINNER, KAYE
SMALLS, OPAL
SMITH, JEAN
STEELE, KIMBERLY
STEELE, SHIRLEY
STEWART, LAQUITA
STILL, LUTHER
STOVALL, MILDRED
SULLIVAN, TRAVIS D
TOLBERT, MICHELLE
VAUGHN, TAMIKA
WASHINGTON, DEVARIO
WAYNE, CAROLYN M
WEST MINISTER CO
WEST, ANGELA T
WHITE, SHERREYA L
WHITESIDE, LISA A
WILLIAMS, DEBRA L
WOODY, MANEICE
WORKMAN, ANDRE V
YOUNG, S

2745 BROCK, JOHN F
CAROLINA ESTATES PROPERTIES
CEREZO, GUADALUPE
CHIMAL, VALENTE
CLIFFORD, DONNA
DIEDO, MARIA
DUBOSE, MONTAGUE
GARCIA, LUZ
GRIFFITH, MARJORIE R
IRVIN, JOANNE D
JOHNSON, CHRISTOPHER
JONES, MARY
KING, SHILOH
KIRBY, DENNIS C
LARK, DELANE W
LEON, JUAN
LINDSEY, ROY
LONG, WILLIAM H
MANUEL, NORMA
MARTINEZ, EFRAIN
MARTINEZ, REBECCA
MCINTYRE, LAVETTE L
MCJUNKIN, JULIA
MESA-CRUZ, ANGEL
NAVARRO, M
RAMSEY, JOEY
REEVES, TERRY
SEARS, BARRY

HUFF DR 2005

5	PICKENS, JENNETT J
6	THOMPSON, DEBRA A
7	DENDY, CAROLYN D
9	MILLER, L
104	CROUCH, JOE R
107	WILLIS NURSING SERVICES LLC
	WILLIS, GEORGIA R
119	PANNELL, JOHN H
121	RACHAL, CHARLES

ANDERSON RD 2000

2703 GUS STREETSIDE CAFE
2706 ANY KIND CHECKS CASHED
BUSINESS SERVICES & MORE
MILLIGAN TAX SERVICE
2710 RHONDAS HOUSE OF STYLE
2711 DOMINOS PIZZA
DRY CLEAN 175
2712 BI-LO INCORPORATED RETAIL STORES
2714 REVCO DRUG STORES GREENVILLE
2725 GREENVILLE COUNTY OF SCHOOL DISTRICT
2728 MESSER MOTORS
2730 WELCOME BAPTIST CHURCH
2735 ANNA, JOHNSON
BARKSDALE, V S
BREAZEAL, S
BUYERS, WALTERS J
BYARS, N
CARTER, TUWANDA
CARVER, J
CHANCELLOR, JOE
CHASTEEN, GRADY
CLARK, OLLIE R
CROFT, IVY
DEVALL, LOUISE B
ELKINS, LEE ANN
FERGUSON, BECKY C
FLEMING, JOYCE
FLOYD, EASTER M
FREEMAN, ANTOINE
FULLER, LINDA A
GAMBRELL, CARRIE
GETER, ANGELA
HARRIS, ROSELL
HOLCOMBE, P J
HOUSTON, DANA L
JOHNSON, CHARMIN
JONES, N L
KING, ROBERT
LANDRETH, DEBRA
MAHAFFEY, DAISY
MEREDITH, JOVAN
MESSER, DONNIS
PALMER, WILLIE
POWERS, BRENDA
REDDING, MINNIE
ROBERTSON, MARCIA
ROBINSON, LATICE
ROGERS, EDWARD L
ROPER, G
SCOTT, RUNACUL L

ANDERSON RD 2000 (Cont'd)

3315 ATKINS RANDELL REV
SOUTHSIDE ASSEMBLY OF GOD CHRISTIAN SCHOOL
3388 COOPER, TIMOTHY N
3390 MASSENGALE, E J
3396 CAROLINA SIGNS
3398 ADCOX KAREN SALON 2000
GREAT HOT DOG THE
GROGAN SUSAN SALON 2000
J L WALLCOVERING
MCDOWELL JEAN/SALON 2000
MERITAS THRIFT STORE
METZ PAT SALON 2000
SALON 2000

HUFF DR 2000

- 1 RACHAL, CHARLES
- 2 OROZCO, MARTIN
- 5 PICKENS, JENNETT
- 6 FORE, LINDA
- 7 DENDY, CAROLYN D

ANDERSON RD 1995

2703 GUS STREETSIDE CAFE
2706 ANY KIND CHECKS CASHED
MILLIGAN TAX SVC
WESTERN UNION
2710 D & E HOUSE OF STYLES
FAMILY DOLLAR STORE
2711 DOMINOS PIZZA
HOME FINANCIAL SVC GREENVILLE
2712 BI LO INC
2714 REVCO DISCOUNT DRUG CTR
2716 BADCOCK HOME FURNISHINGS CTR
2723 OCCUPANT UNKNOWNN
2725 ATHLETIC DEPT
BAND ROOM
CAROLINA HIGH SCHOOL
GUIDANCE
PRINCIPAL
YEAR BOOK
2730 WELCOME BAPT CHURCH FELLOWSHIP BUILDING
WELCOME BAPTIST CHURCH
2735 BARTON, B G
BENNETT, CHERYL
BIVINGS, FLOY
BRIDGES, L
BURTON, SHARON K
BUTLER, J
BYARS, N
CHASTEEN, GRADY
CULBERTSON, ALLAN S
DAVIS, I
DENDY, ARLENA
DURHAM, MCSHELL
EVATT, ANNETTE
FERGUSON, BECKY C
GARNETT, B J
HARRISON, K
HOLCOMBE, P J
HOLLIS, CHAROLE
HOLT, E
JACKSON, T
LANDRETH, DEBRA
LEACH, CAROLYN
LYNCH, MARCIA N
MADDOX, M C
MAHAFFEY, DAISY
MARSHALL, LENA
MAYES, JACQUES
MCCLAIN, FLOYD
MCENTIRE, BERNESE
NORRIS, ROBERT A

ANDERSON RD 1995 (Cont'd)

2735	OZANNE, DEBRA PRINCE, ESTELLE REEVES, HAROLD ROBERTSON, M B ROPER, G SEYMOUR, W E SHERMAN, MELISSA SLAPPY, SALLIE SMITH, K SMITH, TOM SPENCE, LISA V STILL, K STILL, LUTHER SULLIVAN, M SULLIVAN, P A TAYLOR, VIOLA W TEAL, C I TOLLISON, J W UPTON, M C WAYNE, CAROLYN WEST, ANGELA WHITE, F WILLIS, M L WOODSTREAM APARTMENTS
2745	BAGWELL, HAROLD S BALDWIN, KENNY BANKS, R M BLUM, ROBERT BURNETT, STEVE CAROLINA ESTATES MOBILE HOME CARPENTER, K D CASE, L CLARK, DONNA M DAVIS, MICHELE DIRICO, ROGER EDENS, JULIE EVANS, LARRY FERGUSON, D FOSTER, T GARRETT, C A GREIM, JULIE HAMMOND, RUSSELL G HOLDEN, ROBERT HOLMES, J IRVIN, JOANNE IVIE, SCOTT KIRBY, THERESA LEDWELL, SONYA LEE, DAVID LEE, M

ANDERSON RD 1995 (Cont'd)

2745	LEWIS, MARY E LOVELL, T MARVEL, WAYNE MASSON, C MAYS, GIGI N MERALI, S H MOODY, FRED D MOORE, BONNY MORRIS, R MULLIKIN, BELINDA NALLEY, DEBBIE NGUYEN, BINH PIEGOLS, BRIAN POOLE, LARRY S RHODES, SHARON RICHMOND, TERESA RILEY, DUDLEY M SR RYDERR, DANIEL W SEGARS, BRIAN SHERIDAN, JOAN SHERLIN, MELANIE SISK, RICKEY SMITH, CARLO T STANSELL, I D STOCKMAN, JENNY SUMMEY, LINDA SWINEY, PHILLIP TERRY, LINDA VANCE, DAVID VICKERY, WILLIAM J WEBB, SHANNON WHITE, HAROLD A WHITE, LINDA WOOD, FRANCIS WRIGHT, GLENN H
2760	OCCUPANT UNKNOWNN
2805	OCCUPANT UNKNOWNN
2812	GARY PEPPER AUTO SVC INC PEPPER GARY AUTO SVC BODY SHOP
2813	BOGGS, BERTIE M CAROLINA FENCE CO FOWLER, CHARLES E SAMPLES, BONNIE A
2814	JOHNSONS 24 HOUR TOWING SVC
2815	OCCUPANT UNKNOWNN
2817	WALKER, EBBIE
2819	MCCOMBS, ANNETTE
2821	PINSON, JUDGE
2823	RILEY, LOUISE
2839	OCCUPANT UNKNOWNN

ANDERSON RD 1995 (Cont'd)

2900 CHURCH OF GOD OF PROPHECY
SCHALL, JERRY
2901 SERVICES
SUSANS KORNER
2902 OCCUPANT UNKNOWNN
2903 MAYSON, WILLIAM F
2905 MAYSON, CHARLES W
2909 DEAN, RAYMOND
2912 OCCUPANT UNKNOWNN
2916 OCCUPANT UNKNOWNN
3009 BUCKLEY, OLIVER
DUGAN, SUZANNE
ELLISON, ALVIN L
HESTER, BILLY R
MEDEIROS, ANTONE
SHELTON, B K
SIMPSON, SHIRLEY
3220 TRAYNHAM, JOEL
3315 ATKINS, RANDELL
SOUTHSIDE ASSEMBLY OF GOD
3390 MASSENGALE, E J
3396 CAROLINA SIGNS



-

HUFF DR 1995

1	RACHAL, CHARLES
2	CAPE, RUFUS E
6	MCCALL, ROB
104	OCCUPANT UNKNOWNN
107	WILLIS, FANNIE S

ANDERSON RD 1992

2703 PO FOLKS RESTAURANT
 2706 AMERICAN CHECK CASHERS
 2710 D & E HOUSE OF STYLES
 2711 HOME FINANCIAL SVC OF GREENVILLE INC
 2712 BI-LO INC STORE #6
 2714 REVCO DRUG STORE GREENVILLE
 2725 BAND ROOM
 CAROLINA HIGH SCHOOL
 DEPARTMENT
 GUIDANCE
 PRINCIPAL
 YEAR BOOK
 2728 INTERNATIONAL FAST FOODS
 2730 RUTLEDGE STEVE REV OFFICE
 WELCOME BAPT CHURCH FELLOWSHIP BUILDING
 WELCOME BAPTIST CH OFFICE
 2732 MAHAFFEY, DAISY
 2735 CASH, MATTIE J
 CHAPMAN, T
 CHASTEEN, GRADY
 COWART, M
 DAVIS, I
 DIXON, KATHY
 GREER, C D
 HOLCOMBE, P J
 JEFFERSON, PENNY L
 JENKINS, DOTTIE
 JONES, NANCY L
 KERN, CANDY M
 LYNCH, MARCIA N
 MADDOX, M C
 MCENTIRE, BERNESE
 PARRISH, NANCY L
 PRINCE, ESTELLE
 ROACH, SHERRI
 ROPER, G
 SEYMOUR, W E
 SLAPPY, SALLIE
 SMART, A T
 SMITH, TOM
 SPENCE, LISA V
 SULLIVAN, P A
 TEAL, C I
 TOLBERT, WILLIE
 TOLLISON, J W
 UPTON, M C
 WILLIS, M L
 WOODSTREAM APTS
 2745 BOOTH, B G
 CAROLINA ESTATES MOBILE HOME PARK

ANDERSON RD 1992 (Cont'd)

2745 CASE, L
FRAZIER, KENNETH
HANEY, SANDRA D
HOFFMAN, ANTHONY R
HOLDEN, ROBERT
IVIE, SCOTT
LEE, DAVID A
MAIHACK, T
MALACHENSEN, RICHARD
MCJUNKIN, JULIA
MINTER, ERIC
POOLE, LARRY S
SISK, RICKEY

2762 LANDRETH M THOS OFC
TEXTILE SPECIALTIES

2812 PEPPER GARY AUTO SVC
PEPPER GARY AUTO SVC BODY SHOP

2813 BOGGS, BERTIE M

2817 WALKER, EBBIE

2821 PINSON, JUDGE

2823 RILEY, LOUISE

2900 CHURCH OF GOD OF PROPHECY CAROLINA
WILLINGHAM, MIKE

2901 SERVICE APPLNCS SVC
SUSAN'S KORNER

2903 MAYSON, WILLIAM F

2905 MAYSON, CHARLES W

2909 DEAN, MILTON

2912 GOSNELL, JAMES

2916 MORGAN, JAMES R

2918 MCCOWN COMPANY

3009 BOGGS, KIM A
MORGAN, SHANE
PUGH, VERNON E
STONE, TODD
SYNDER, JAMES

3396 CAROLINA SIGNS



-

HUFF DR 1992

1	RACHAL, CHARLES
6	COLE, JOHN D
107	WILLIS, FANNIE S

ANDERSON RD 1990

75

WHITE HORSE RD INTERSECTS

- 2703 Po-Folks Restaurant 269-8200
- 2706 American Check Cashiers 269-8524
- 2710 Family Dollar Store dept store 269-7917
- 2711a Bob's Dry Cleaners 295-3123
- 2711b Bob's Self Service Laundry 295-3123
- 2711c Home Financial Service Inc 295-2998
- 2711d Bob's Car Wash
- 2712 Bi-Lo Inc gro 269-2410
- 2714 Revco Discount Drug Center 269-0483
- 2716 Sky City dept store 295-2700
- 2725 Carolina High School 269-3211
- 2728 Vacant
- 2730 Welcome Baptist Church 269-5783
- 2735 Woodstream Apartments 269-2474
- 2741 Vacant

ANDERSON RD 1990

ANDERSON RD-Contd

2745 Carolina Estates mobile hm park

269-4522

Lots

ANDERSON RD 1990

2760 Vacant
2762 Textile Specialties Inc mill sups 269-3624
2764 Vacant
2805 No Return
2812 Pepper Gary Auto Service Inc 269-3376
2813 Lee Mobile Home Park 269-3721

Lots

1 Rice Ruby
2 Boggs
3 Davis Larry J © 295-2940
4 Black
5 Carolina Fence Stge
6 Black Pam
2815 Thompson
2817 Walker Ebbie S Mrs © 269-0433
2819★Barksdale Bernard ©
2821 Pinson Judge 269-2233
2822 No Return
2823 Riley Lincoln © 269-2771
2837 Anders Larry ©
2839 Vacant

THEODORE DR BEGINS

2900 Church Of God Of Prophecy 295-2277
2901 E & L Appliance Co Inc & Services used
appls 269-0960
Susans Corner crafts 269-0960
2902 Vacant
2903 Mayson W Freddie © 269-2833

ANDERSON RD 1990

2905 Mayson Charles W © 269-1452
2909 Dean Milton E © 269-8282
2912 Gosnell James T ©
2916 Morgan James R 295-0028
2918 Mc Cown Heating & Air Conditiong Inc
269-5856

ANDERSON RD 1985

75

WHITE HORSE RD INTERSECTS

2703 Po-Folks Restaurant 269-8200
 2710 Family Dollar Store dept store 269-7917
 2711 Stanley Theron W ©
 2712 Bi-Lo Inc grocs 269-2410
 2714 Revco Discount Drug Center 269-0483
 2716 Sky City dept store 295-2700
 2725 Carolina High School 269-3211
 2728 Mc Donald's Hamburgers 269-3665
 2730 Welcome Baptist Church 269-5783
 2741 Vacant
 2760 Brown Saml 269-6344
 2762 Textile Specialties Inc mill sups 269-3624
 2764 Vacant
 2805 Ellis Lula D Mrs © 269-3721
 2812 Pepper Gary Auto Service Inc 269-3376
 2813 Lee Mobile Home Park

Lots

1 Mc Junkins Ruby C ©
 2 Patton Robert D
 3 Davis Larry J © 295-2940
 4 Cole Wm J ©
 6★Mills Stoney
 2815 Vacant
 2817 Walker Carlisle W © 269-0433
 2819 Pickens Marvin P © 269-4220
 2821 Pinson Judge 269-2233
 2822★Scott Michael
 2823 Riley Louise S Mrs © 269-2771
 2837 Maple Heights Mobile Home Park
 269-4474

Lots

1 Vacant
 2 Anders Larry ©
 2839 Vacant

THEODORE DR BEGINS

2900 Church Of God Of Prophecy 246-7245
 2901 Travelier Truck & Van Accessories
 269-2716
 2902 Vacant
 2903 Mayson W Freddie © 269-2833
 2905 Mayson Charles W © 269-1452
 2907 Clark Roy E
 2909 Dean Milton E © 269-8282
 2912 Gosnell James T
 2916 Morgan James R 295-0028
 2918 Mc Cown Heating & Air Conditiong Inc
 269-5856

ANDERSON RD 1975

75

WHITE HOUSE RD INTERSECTS

- 2705 Mattos Rennie Mrs 269-5133
2707 Vacant
2711 Martin Sulena T Mrs © 269-1817
Apartments
2711a★Martin Phillip
2711b★Baker J L
2711c Vacant (2711c-11d)
2711e Browning J Clarence
2712 Mc Hugh Evelyn Mrs © 269-1695
2725 Carolina High School 269-3211
2730 Welcome Baptist Church 269-5783
2734 Harrison Vanelle Mrs 269-1361
2738 Wood Artie H Mrs ©
2740 Thackston Mary M Mrs ©
2741 Rosamond Buck R © 269-2946
2760★Fletcher Jack
2762 J & J Seamless Guttering Co
269-2140
2762b Textile Specialties Inc tex-mill sups
269-3624
2764 Darnell Hattie
2805 Ellis Lake E © 269-3721
2813 Lee Mobile Home Park
Lots
1★Mc Donald Michl L Mrs 269-5374
2★Hernandez Rurarua Mrs
3★Mc Cue Wilma
4 Vacant
5★Guider Dan 269-4816
6 Anderson Thos R
2815 Scott Lyda © 269-2105

ANDERSON RD 1975

2817 Walker Carlisle W © 269-0433

2819 Pickens Marjolin P © 269-4220

2821 Pinson Judge © 269-2233

2823★Scott Louise Mrs © 269-2771

2835a Lawson Judy Mrs ©

2835b Henderson Charles ©

2837 Judy's Fabrics 269-7155

2839 Hill Alda S Mrs © 269-5805

THEODORE DR BEGINS

2901 Airflite Manufacturing truck covers
269-1603

2902 Spelts Mabel L Mrs © 269-1554

2903 Mayson W Freddie © 269-2833

2905 Mayson Charles W © 269-1452

2909 Merritt Herbert A © 269-2899

2909b Vacant

2916 No Return

2918 Mc Cown Heating & Air Conditiong
Inc 269-5856

ANDERSON RD 1970

WELCOME RD BEGINS

2513 Stevens J P & Co (Whse)

Donkle I L Co Inc (cotton brokers)

269-0232

Ruello Warren Cotton cotton brokers

269-0232

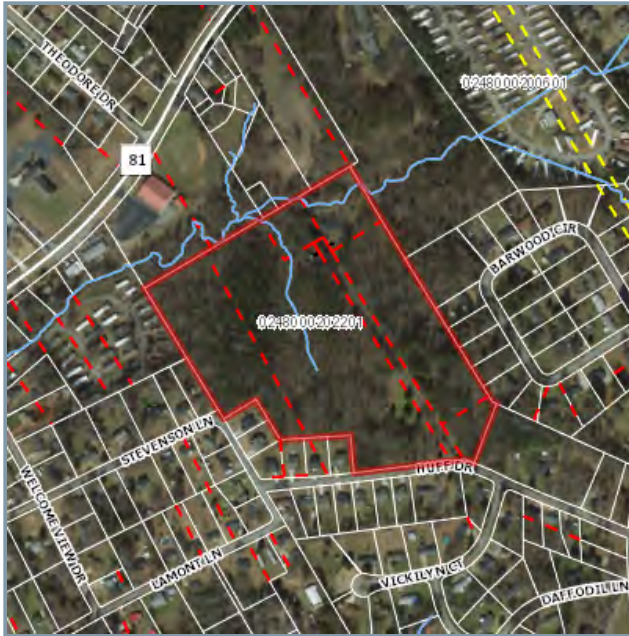
2601 Little Lillie 269-4132

2601a Benton Claude E 269-2223

2725 Carolina High School 269-3211

APPENDIX H
Supporting Documentation

Greenville County, SC - Property Report Convert to PDF 6/16/2022
PIN / Tax Map #
0248000202201



Owner Information	
Owner Name	BLAKE JESSICA L (JTWROS)
Additional Owner Name	BLAKE WAYNE C JR (JTWROS)
Care Of	
Mailing Address	104 Huff Dr
City	Greenville
State	SC
Zip Code	29611



Mobile
Maps and
Information



Disclaimer: Map and parcel data are believed to be accurate, but accuracy is not guaranteed. This is not a legal document and should not be substituted for a title search, appraisal, survey, or for zoning verification.

Parcel Information			
Acres	Description	Location	Subdivision
24.840	10	Huff	

Reference Information				
Deed Book	Deed Page	Deed Date	Plat Book	Plat Page
2499	404	10/26/2016	1253	44

Building Information			
Bedrooms	Bathrooms	Half Baths	Square Feet
5	3	0	3,426

Classification		
Land Use	Jurisdiction	Homestead Code
1100 - Residential Single Family	County Jurisdiction	No

Values			
Fair Market Value	Taxable Market Value	Sales Price	Total Rollback
\$375,110	\$375,110	\$359,500	\$7,071.82

Taxes / Fees				
Tax District	County Stormwater Fee	City Stormwater Fee	Taxes	Taxes Paid Date
235	\$25.65	\$0	\$2,789.04	12/23/2021

Property Tax History			
Tax Year	Owner Name	Taxable Market Value	Taxes
2020	Blake Jessica L (jtwros) Blake	\$238,940	\$2,723.67
2019	Blake Jessica L (jtwros) Blake	\$238,940	\$2,653
2018	Blake Jessica L (jtwros) Blake	\$238,940	\$2,522.67
2017	Blake Jessica L (jtwros) Blake	\$339,970	\$4,463.76
2016	Crouch Phoebe M Crouch J Rober	\$108,100	\$859.67
2015	Crouch Phoebe M Crouch J Rober	\$108,100	\$859.67
2014	Crouch Phoebe M Crouch J Rober	\$125,890	\$1,007.38
2013	Crouch Phoebe M Crouch J Rober	\$125,890	\$1,006.49
2012	Crouch Phoebe M Crouch J Rober	\$125,890	\$973
2011	Crouch Phoebe M Crouch J Rober	\$125,890	\$897.26
2010	Crouch Phoebe M Crouch J Rober	\$125,890	\$895.49
2009	Crouch Phoebe M Crouch J Rober	\$120,943	\$805.92
2008	Crouch Phoebe M Crouch J Rober	\$120,943	\$805.36
2007	Crouch Phoebe M Crouch J Rober	\$120,943	\$791.90
2006	Crouch Phoebe M Crouch J Rober	\$98,990	\$712.70
2005	Crouch Phoebe M Crouch J Rober	\$98,990	\$682.32
2004	Crouch Phoebe M Crouch J Rober	\$98,990	\$586.44
2003	Crouch Phoebe M Crouch J Rober	\$98,990	\$579.19
2002	Crouch Phoebe M	\$98,990	\$999.30
2001	Crouch Phoebe M	\$98,990	\$966.75
2000	Crouch Phoebe M	\$79,586	\$728.60
1999	Crouch Phoebe M	\$79,586	\$715.56
1998	Crouch Phoebe M	\$79,586	\$669.30

Ownership History				
Owner Name	Deed Book	Deed Page	Date of Last Sale	Last Sale Price
Blake Jessica L (jtwros)	2499	404	20161026	\$359,500
Crouch Phoebe M	2021	864	20021230	\$0
Crouch Phoebe M	1482	1	19790101	\$0

Richard C. Moore

Attorney at Law, P.C.
7 Ralph Hendricks Drive
Simpsonville, SC 29681

STATE OF SOUTH CAROLINA)
) TITLE TO REAL ESTATE
COUNTY OF GREENVILLE)

KNOW ALL MEN BY THESE PRESENTS, THAT **J. Robert Crouch and Phoebe M. Crouch**, in consideration of the sum of Ten No/100 Dollars (\$10.00), the receipt and sufficiency of which is hereby acknowledged, at and before the sealing and delivery of these Presents, by **Wayne C. Blake, Jr. and Jessica L. Blake**, has granted, bargained, sold and released, and by these Presents does grant, bargain, sell and release unto the said

Wayne C. Blake, Jr. and Jessica L. Blake,
As joint tenants with rights of survivorship, and not as tenants in common, for and during their joint lives and upon the death of either of them, then to the survivor of them, their heirs and assigns forever in fee simple, together with every contingent remainder and right of reversion, all our right, title and interest in and to the within described property:

ALL that certain piece, parcel or lot of land, together with any and all improvements thereon, situate, lying and being situate in the State of South Carolina, County of Greenville, being set forth on Exhibit "A" attached hereto.

**Grantee's Address: 104 Huff Drive
 Greenville, SC 29611**

Tax Map Number: 0248.00-02-022.01

TOGETHER with all and singular the Rights, Members, Hereditaments and Appurtenances to the said Premises belonging, or in anywise incident or appertaining.


TO HAVE AND TO HOLD, all and singular, the said premises before mentioned unto the said **Wayne C. Blake, Jr. and Jessica L. Blake**, as joint tenants with rights of survivorship, and not as tenants in common for and during their joint lives and upon the death of them, then to the survivor of them and their heirs and assigns, forever in fee simple, together with every contingent remainder and right of reversion;

AND


J. Robert Crouch and Phoebe M. Crouch does hereby bind their, successors and assigns, to warrant and forever defend all and singular the said premises unto the said **Wayne C. Blake, Jr. and Jessica L. Blake**, the grantees for and during their joint lives and upon the death of either of them, then to the survivor of them and the grantees' heirs or successors, against any and all persons whomsoever, lawfully claiming or to claim the same or any part thereof.

WITNESS our hands and seals this 14th day of October in the year of our Lord two thousand sixteen and in the two hundred fortieth year of the Sovereignty and Independence of the United States of America.


Signed, Sealed and Delivered
in the Presence of:



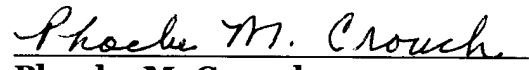
Witness #1



J. Robert Crouch



Witness #2



Phoebe M. Crouch

STATE OF SOUTH CAROLINA

)

COUNTY OF GREENVILLE


)

ACKNOWLEDGEMENT

)

THE FOREGOING INSTRUMENT was acknowledged ~~before me~~ this 14rd day of October, 2016, **J. Robert Crouch and Phoebe M. Crouch** for their act and deed.





Notary Public for South Carolina
My Commission Expires: 12-29-2016

EXHIBIT "A"

ALL that certain piece, parcel or lot of land, together with any and all improvements thereon, situate, lying and being in the County of Greenville, State of South Carolina, being shown and designated as a **24.84 acre parcel, more or less**, on a plat of entitled "**Boundary Survey for Wayne and Jessica Blake**", dated October 5, 2016 and prepared by Carolina Surveying & Mapping and recorded in the Office of the Register of Deeds for Greenville County in Plat Book 1253 at Page 44, said plat being specifically incorporated herein by reference and craved for a metes and bounds description thereof.

THIS conveyance is made subject to any and all restrictions, easements, set back lines, zoning ordinances and other matters appearing on the recorded plats, on the subject premises or on the public record.

THIS being the same property conveyed unto Phoebe M. Crouch by deed of Distribution from the Estate of John W. Shirley, dated May 25, 1993 and recorded in Deed Book 1516 at Page 193 on May 26, 1993, as more fully set forth in File No. 1482-1 of the Probate Court of Greenville, South Carolina. Phoebe M. Crouch conveyed a one-half interest in and to subject property to J. Robert Crouch by deed dated December 23, 2002 and recorded in Deed Book 2021 at Page 866 on December 30, 2002.


STATE OF SOUTH CAROLINA)
COUNTY OF GREENVILLE)


Affidavit

PERSONALLY appeared before me the undersigned, who being duly sworn, deposes and says:

1. I have read the information on this affidavit and I understand such information.
2. The property being transferred is located at 24.84 ac on plat entitled "Boundary Survey for Wayne and Jessica Blake", bearing Greenville County Tax Map Number 0248.00-02-022.01, was transferred by J. Robert Crouch and Phoebe M. Crouch to Wayne C. Blake, Jr. and Jessica L. Blake on October 14, 2016.
3. Check one of the following: The deed is
 - (a) subject to the deed recording fee as a transfer for consideration paid or to be paid in money or money's worth.
 - (b) _____ subject to the deed recording fee as a transfer between a corporation, a partnership, or other entity and a stockholder, partner, or owner of the entity, or is a transfer to a trust or as a distribution to a trust beneficiary.
 - (c) _____ exempt from the deed recording fee because (see information section of affidavit): _____ (If exempt, please skip items 4 – 7 and go to item 8 of this affidavit.)
4. Check one of the following if either item 3(a) or item 3(b) above has been checked (see information section of this affidavit):
 - (a) The fee is computed on the consideration paid or to be paid in money or money's worth in the amount of \$359,500.00.
 - (b) _____ The fee is computed on the fair market value of the realty which is _____.
 - (c) _____ The fee is computed on the fair market value of the realty as established for property tax purposes which is _____.
5. Check Yes _____ or No to the following: A lien or encumbrance existed on the land, tenement, or realty before the transfer and remained on the land, tenement, or realty after the transfer. If "yes" the amount of the outstanding balance of this lien or encumbrance is: _____.
6. The deed recording fee is computed as follows:

(a) Place the amount listed in item 4 above here:	<u>\$359,500.00</u>
(b) Place the amount listed in item 5 above here: (If no amount is listed, place zero here)	<u>-0-</u>
(c) Subtract line 6(b) from line 6(a) and place result here:	<u>\$359,500.00</u>
7. The deed recording fee due is based on the amount listed on line 6(c) above and the deed recording fee due is : \$1,330.15.
8. As required by Code Section 12-24-70, I state that I am a responsible person who was connected with the transaction as: Attorney for Grantees.
9. I understand that a person required to furnish this affidavit who willfully furnishes a false or fraudulent affidavit is guilty of a misdemeanor and, upon conviction, must be fined not more than one thousand dollars or imprisoned not more than one year, or both.


SWORN to before me this 18th
day of October, 2016
Notary Public for South Carolina
My Commission Expires: 8/18/2017


Responsible Person Connected with the Transaction
Richard C. Moore
Print or Type Name Here

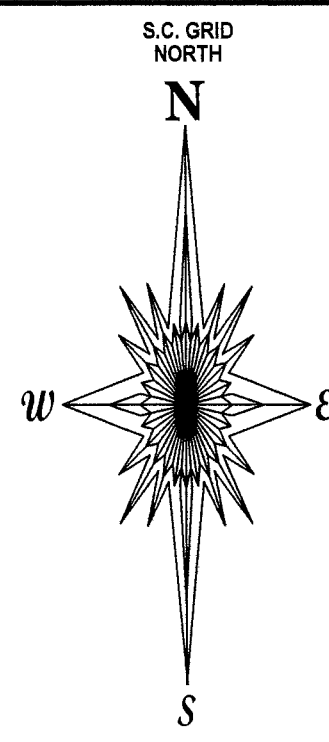
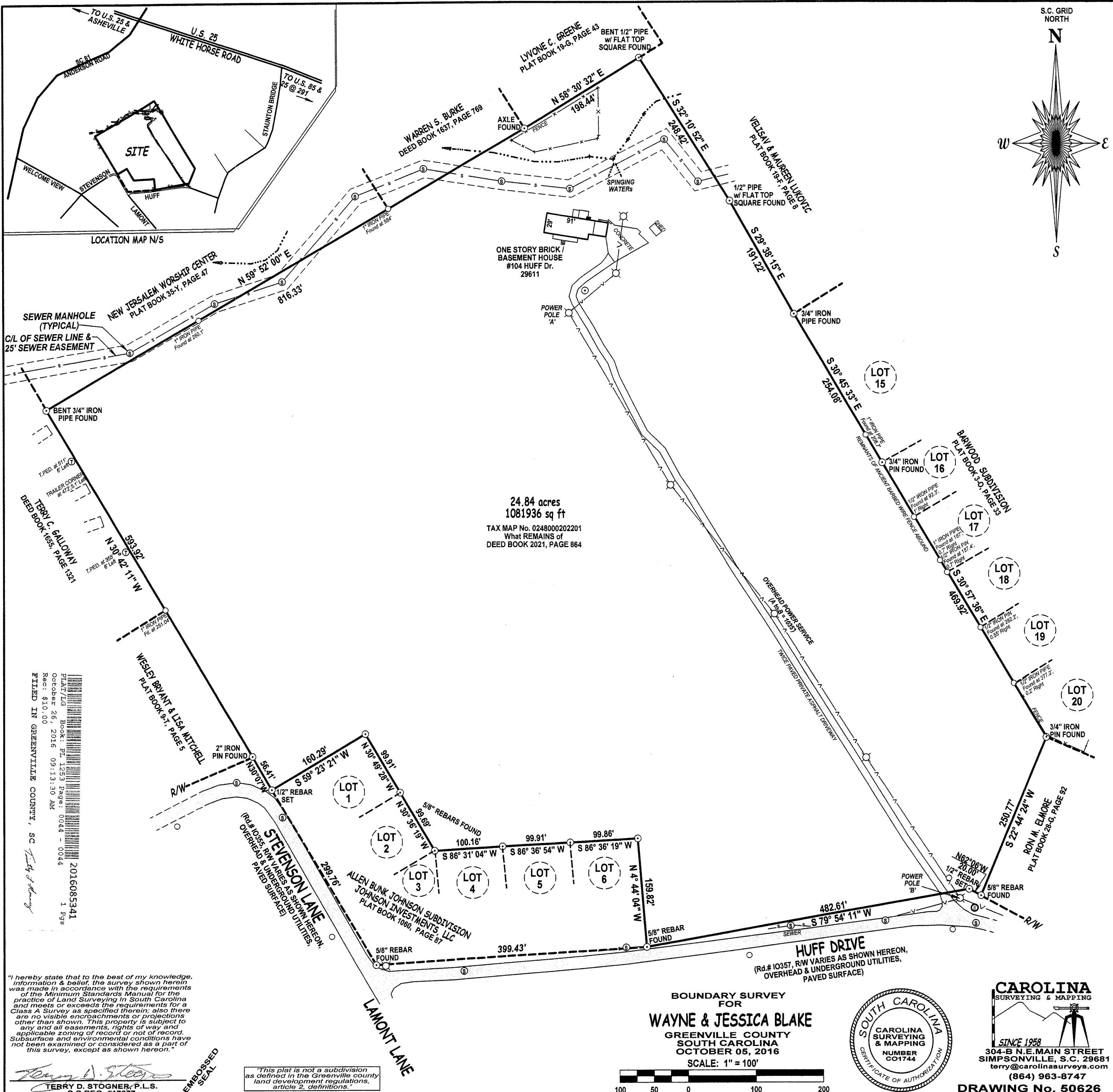
INFORMATION

Except as provided in this paragraph, the term "value" means "the consideration paid or to be paid in money or money's worth for the realty." Consideration paid or to be paid in money's worth includes, but is not limited to, other realty, personal property, stocks, bonds, partnership, interest and other intangible property, the forgiveness or cancellation of a debt, the assumption of a debt, and the surrendering of any right. The fair market value of the consideration must be used in calculating the consideration paid in money's worth. Taxpayers may elect to use the fair market value of the realty being transferred in determining fair market value of the consideration. In the case of realty transferred between a corporation, a partnership, or other entity and a stockholder, partner, or owner of the entity, and in the case of realty transferred to a trust or as a distribution to a trust beneficiary, "value" means the realty's fair market value. A deduction from value is allowed for the amount of any lien or encumbrance existing on the land, tenement, or realty before the transfer and remaining on the land, tenement, or realty after the transfer. Taxpayers may elect to use the fair market value for property tax purposes in determining fair market value under the provisions of the law.

Exempted from the fee are deeds:

- (1) transferring realty in which the value of the realty, as defined in Code Section 12-24-30, is equal to or less than one hundred dollars;
- (2) transferring realty to the federal government or to a state, its agencies and departments, and its political subdivisions, including school districts;
- (3) that are otherwise exempted under the laws and Constitution of this State or of the United States;
- (4) transferring realty in which no gain or loss is recognized by reason of Section 1041 of the Internal Revenue Code as defined in Section 12-6-40(A);
- (5) transferring realty in order to partition realty as long as no consideration is paid for the transfer other than the interests in the realty that are being exchanged in order to partition the realty;
- (6) transferring an individual grave space at a cemetery owned by a cemetery company licensed under Chapter 55 of Title 39;
- (7) that constitute a contract for the sale of timber to be cut;
- (8) transferring realty to a corporation, a partnership, or a trust in order to become, or as, a stockholder, partner, or trust beneficiary of the entity provided no consideration is paid for the transfer other than stock in the corporation, interest in the partnership, beneficiary interest in the trust, or the increase in value in such stock or interest held by the grantor. However, the transfer of realty from a corporation, a partnership, or a trust to a stockholder, partner, or trust beneficiary of the entity is subject to the fee even if the realty is transferred to another corporation, a partnership, or trust;
- (9) transferring realty from a family partnership to a partner or from a family trust to a beneficiary, provided no consideration is paid for the transfer other than a reduction in the grantee's interest in the partnership or trust. A "family partnership" is a partnership whose partners are all members of the same family. A "family trust" is a trust, in which the beneficiaries are all members of the same family. The beneficiaries of a family trust may also include charitable entities. "Family" means the grantor and the grantor's spouse, parents, grandparents, sisters, brothers, children, stepchildren, grandchildren, and the spouses and lineal descendants of any of the above. A "charitable entity" means an entity which may receive deductible contributions under section 170 of the Internal Revenue Code as defined in Section 12-6-40(A);
- (10) transferring realty in a statutory merger or consolidation from a constituent corporation to the continuing or new corporation;
- (11) transferring realty in a merger or consolidation from a constituent partnership to the continuing or new partnership; and
- (12) that constitute a corrective deed or a quitclaim deed used to confirm title already vested in the grantee, provided that no consideration of any kind is paid or is to be paid under the corrective or quitclaim deed;
- (13) transferring realty subject to a mortgage to the mortgagee whether by a deed in lieu of foreclosure executed by the mortgagor or deed executed pursuant to foreclosure proceedings;
- (14) transferring realty from an agent to the agent's principal in which the realty was purchased with funds of the principal, provided that a notarized document is also filed with the deed that establishes the fact that the agent and principal relationship existed at the time of the original purchase as well as for the purpose of purchasing the realty;
- (15) transferring title to facilities for transmitting electricity that is transferred, sold, or exchanged by electrical utilities, municipalities, electric cooperatives, or political subdivisions to a limited liability company which is subject to regulation under the Federal Power Act (16 U.S.C. Section 791(a)) and which is formed to operate or to take functional control of electric transmission assets as defined in the Federal Power Act.






24.84 acres
1081936 sq ft
TAX MAP No. 0248000202201
What REMAINS of
DEED BOOK 2021, PAGE 864

2016085341
PLAT BOOK 1253 Page: 0044
October 26, 2016 09:13:30 AM
Rec: \$10.00
FILED IN GREENVILLE COUNTY, SC


"I hereby state that to the best of my knowledge, information & belief, the survey shown herein was made in accordance with the requirements of the Minimum Standards Manual for the practice of Land Surveying in South Carolina and meets or exceeds the requirements for a Class A Survey as specified therein; also there are no visible encroachments or projections other than shown. This property is subject to any and all easements, rights of way and applicable zoning of record or not of record. Subsurface and environmental conditions have not been examined or considered as a part of this survey, except as shown hereon."

Terry D. Stogner
TERRY D. STOGNER, P.L.S.
S.C. REG. #17377



"This plat is not a subdivision as defined in the Greenville county land development regulations, article 2, definitions."

BOUNDARY SURVEY
FOR
WAYNE & JESSICA BLAKE
GREENVILLE COUNTY
SOUTH CAROLINA
OCTOBER 05, 2016
SCALE: 1" = 100'



CAROLINA
SURVEYING & MAPPING
SINCE 1958
304-B N.E. MAIN STREET
SIMPSONVILLE, S.C. 29681
terry@carolinasurveys.com
(864) 963-8747

DRAWING No. 50626

Contact Information

* First Name

Grant

MI

D

* Last Name

Davis

* Address Line 1

6004 Ponders Ct.

Address Line 2

* City

Greenville

* State

South Carolina

* Zip

29615

* Email

grant.davis@blecorp.com

Work Phone

8647044602

Freedom of Information Request Form

Customer Service: (803) 898-3882

Date

6/28/2022

Requested Information

File Review

What is the period of time for the records/file review requested?

Great than 24 Months

Facility or project name:

Facility address:

104 Huff Drive, Greenville, South Carolina

County

Greenville 

DHEC file custodian/staff contact if known:

Description of document or files requested:

Any files associated with the site.
Property Card attached for reference.

Please upload any relevant attachments that can assist with your FOI Request.

Property Report.pdf (497125 bytes)

No file chosen

No file chosen

Family Privacy Protection Act Statement

* The Family Privacy Protection Act, SC Code Section 30-2-50, prohibits any person or private entity from knowingly obtaining or using any personal information obtained from our agency for commercial solicitation directed to any person in the State. Violation of this law is a crime.

I have read and understand this statement. I am not requesting this information for the purposes of commercial solicitation in violation of the law.

I Agree.

Personal information provided in this document is subject to public scrutiny or release.

Sign using your mouse or finger...

Grant Davis

Clear

Submit

From: [Keller, Kristen M.](#)
To: [Grant Davis](#)
Subject: FOI Request # 865667
Date: Wednesday, July 6, 2022 12:05:02 PM

Good afternoon,

This is to advise you that the Freedom of Information Office could not locate any files for 104 Huff Drive in Greenville, SC. If you feel that the information you requested may be found under another name or description, please submit the additional information by fax (803) 898 – 3816 or by e-mail to foi@dhec.sc.gov referencing the above Request Number.

If you have any questions or require further assistance, please contact our office at (803) 898 - 3882. This request is now closed.

kindest regards,
Kristen Keller, Assistant Director
Freedom of Information Office
S.C. Dept. of Health & Environmental Control
Office: (803)898-3796

Connect: www.scdhec.gov [Facebook](#) [Twitter](#)



PRIVACY NOTICE: The information contained in this message and all attachments transmitted with it may contain legally privileged and/or confidential information intended solely for the use of the individual or entity to whom it is addressed. Access to this information by any other individual is unauthorized and may be unlawful. If the reader of this message is not the intended recipient, you are hereby notified that any reading, dissemination, distribution, copying, or other use of this message or its attachments is strictly prohibited. If you have received this message in error, please notify the sender immediately and delete the information without retaining any copies. Thank you.

APPENDIX I
Resumes



Years of Experience

8

1 *Environmental Tech*
7 *CMT Tech*

Education

B.A. Biological
Sciences, Clemson
University (2010)

Certifications

OSHA 40-Hour
HAZWOPER

Career Summary

Mr. Davis began his career at BLE as a Construction Materials Testing Technician, performing various testing methods primarily in relation to soil compaction, concrete, and soil bearing capacity. In 2019, he transferred to the Environmental Services group, where he supports various environmental sampling, field analysis, site assessment, and report preparation. He oversees inspection and visual verification of construction plans and implementations and is skilled in reading and interpreting detailed construction documents and architectural schematics.

His experience includes Phase 1 Environmental Site Assessments and groundwater sampling.

Project Experience

- **Groundwater Sampling – Various Locations in SC**
Mr. Davis has performed groundwater sampling for underground storage tank facilities across South Carolina. He has been responsible for the sampling of groundwater monitoring wells and surface water streams in accordance with State regulatory requirements, field analysis, preparation of Chain of Custody records, and sample submittal. In addition, Mr. Davis has performed analytical data entry and supported Project Managers with report preparation.
- **Construction Materials Testing and Analysis**
Mr. Davis oversees inspection and visual verification of construction plans and implementations and is skilled in reading and interpreting detailed construction documents and architectural schematics.
- **Phase I Environmental Site Assessments**
Mr. Davis supports the preparation of Phase I Environmental Site Assessments of commercial/industrial properties pursuant to ASTM E-1527-13 and AAI. Mr. Davis has performed research of property records, regulatory databases searches, and performed Site reconnaissance under the oversight of an Environmental Professional.

**Years of Experience**

18

Education

B.S. Environmental
Geology, Hanover
College (1998)

Certifications

40-Hr HAZWOPER

SCDHEC UST A/B
Operator

Career Summary

Ms. Thompson is a proven project manager and geologist with over 18 years of experience in the environmental consulting field. She has effectively managed a broad range of projects, specializing in due diligence and the investigation of contaminated soil and groundwater.

Ms. Thompson is consistently recognized for outstanding technical writing skills and working knowledge of State and Federal agency guidelines. Ms. Thompson's experience includes:

- Managing multi-site portfolios of Phase I ESAs and desktop reviews conducted on gasoline/diesel fueling stations and railcar facilities.
- Performing numerous Phase I Environmental Site Assessments (ESA) of commercial and industrial properties across the country. Conducting Federal, State, and local regulatory document reviews, historical research, and field reconnaissance in accordance to ASTM E 1527-13.
- Implementing Phase II ESAs to further investigate the recognized environmental conditions identified within Phase I ESA findings.
- Conducting and managing multiple Underground Storage Tank (UST) related projects, including soil and groundwater assessments and remediation.
- Conducting total fluid recovery events and groundwater sampling for petroleum release sites. Scopes include measuring removed fluid volume and vapor mass, collecting PID readings to calculate hydrocarbons removed, and collecting and analyzing groundwater samples.
- Performing extensive soil and groundwater investigations. Conducting field work including the collection of soil and groundwater samples, oversight of drilling activities, installation of monitoring wells, and obtaining field measurements. Analyzing field data and completed reports for submittal to state regulatory agencies.
- Supervising large scale excavations of hydrocarbon-impacted soil and obtaining confirmation samples for site closure.



Years of Experience

8

Education

M.S. Environmental
Engineering and
Science,
Clemson University

B.S. Physics of the
Environment,
Furman University

Registrations & Certifications

Professional Engineer -
FL, MI, MO, NC, SC

Career Summary

Mr. Dan Matz is an Environmental Engineer with over 8 years of experience. His technical practice includes managing environmental due diligence services, vapor intrusion assessments, Brownfield assessments, asbestos surveys and abatements, remediation/corrective action, Spill Prevention Plans and Stormwater Plans. He provides consulting advice to corporate, financial and legal clients, providing solutions to meet clients' goals. Mr. Matz's experience includes:

- Conducting Phase I and Phase II Environmental Site Assessments of commercial/industrial properties pursuant to ASTM E-1527-13 and AAI
- Executing Brownfield assessments and required remediation and/or mitigation of environmental contaminants
- Developing Spill Prevention, Control and Countermeasure (SPCC) Plans for industrial bulk storage facilities
- Preparing self-certified SPCC Plans for petroleum retail facilities through North and South Carolina
- Conducting groundwater assessments at sites across the southeastern United States

Project Experience

- **Brownfields Assessment – Charleston, SC**
A Phase I ESA was performed on a vacant automobile dealership. On behalf of a prospective purchaser, a Site Investigation was negotiated under the terms of a SC Brownfields Agreement. The Site Investigation included an evaluation of soil and groundwater. Based on the results, the prospective purchaser received closure from South Carolina.
- **SPCC Plan – Savannah, GA**
BLE prepared a Spill Prevention Control, and Countermeasures (SPCC) Plan for a bulk petroleum storage facility in Savannah, Georgia. Total petroleum storage capacity at the facility was greater than 5-million gallons. The final SPCC Plan was certified and provided to the client.
- **Vapor Intrusion Assessment – Clemson, SC**
BLE performed a Phase I ESA and Limited Phase II ESA for a former dry-cleaner. Soil, groundwater, and soil gas contamination from chlorinated solvents was identified in the location of the drycleaner. As a result, a vapor mitigation barrier was installed in each of the commercial/residential buildings during redevelopment of the site.