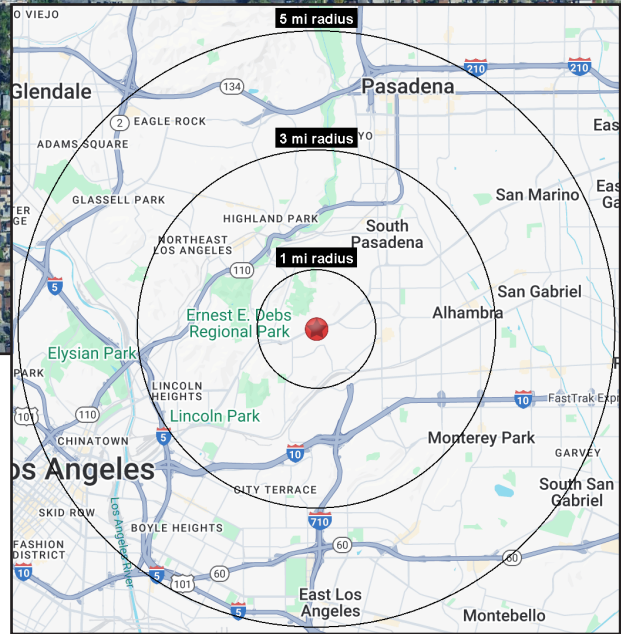


GROCERY ANCHORED | MAJOR THOROUGHFARE

5130 - 5150 Huntington Dr S, Los Angeles CA 90032



The shopping center lies on the Huntington Drive Multi-Modal Transportation Improvement Project. The investment aims to enhance this integral roadway that connects the freeways with the communities between L.A. County + USC Medical Center and the City of Alhambra.

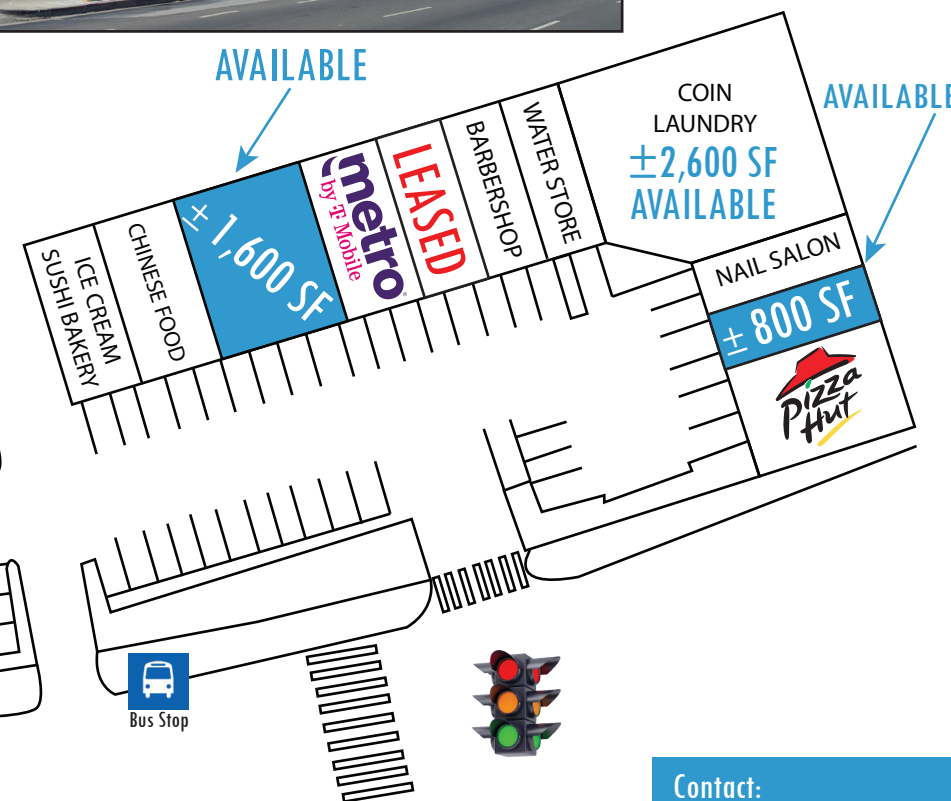
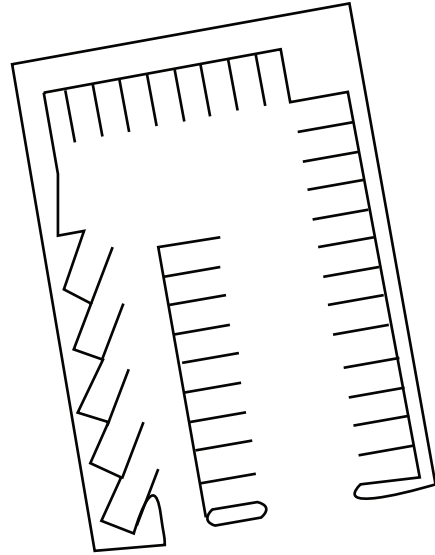
Property Highlights

AVAILABLE: ± 1,600 Sq Ft | ± 800 Sq Ft | ± 2,600 Sq Ft  
 Retail Mix: National and Local, Daily Needs, Services, Restaurant  
 ON-SITE PARKING, Pylon Sign  
 Excellent Access: 3 points of ingress/egress, Signalized Intersection  
 Huntington Drive connects Los Angeles with Alhambra, South Pasadena, Pasadena, Arcadia, Monrovia, Duarte, Irwindale  
 Within 2 miles: Highland Park, Cal State L.A., South Pasadena, Montecito Heights, Arroyo Seco Golf Course, Ascot Hills Park

2025 Est.	1 Mile	2 Mile	3 Mile
Population	30,698	108,311	271,755
Households	9,986	38,214	95,603
Avg. HH Income	\$129,729	\$137,340	\$137,230
Historical Annual Change 2000-2025	6.3%	6.5%	6.4%
Avg. HH Size	3.00	2.80	2.80

Daniel Legaspi | License 01452494 | (323) 728-8455 X 203 | daniel2@thelegaspi.com

Information contained herein must be confirmed by any party and is not represented to be accurate or true by principal, nor any of its agents.



HUNTINGTON DRIVE S

32,400 Cars/Day  
(LADOT Estimate)

Contact:  
Daniel Legaspi  
License 01452494  
(323) 728-8455 X 203  
daniel2@thelegaspi.com

P.O. Box 3173, Montebello, CA 90640 | T: (323) 728-8455 | License No. 00972408 | www.thelegaspi.com

Information contained herein must be confirmed by any party and is not represented to be accurate or true by principal, nor any of its agents.