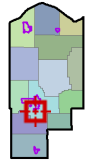














Overview



Legend

-  Parcels
- Highways**
-  INTERSTATE 65
-  Jasper/Pulaski
-  STATE ROAD 10
-  STATE ROAD 110
-  STATE ROAD 114
-  STATE ROAD 14
-  STATE ROAD 16
-  STATE ROAD 49
-  U.S. HIGHWAY 231
-  U.S. HIGHWAY 24
- <all other values>
-  Township Boundaries

Parcel ID	0180120500	Alternate ID	37-07-30-000-001.047-027	Owner Address	COOPER, ALAN L & JO ANN
Sec/Twp/Rng	30-T29N-R06W	Class	455 COMMERCIAL GARAGES-455		PO BOX 286
Property Address	300 W WASHINGTON ST	Acreage	0.2975		RENSELAER, IN 47978
	RENSELAER				
District	RENSELAER CORP.				
Brief Tax Description	EXC SLY 50' OL 29 SE NW 30 29 6, .1105A; JCD ASSN LOT 4, .187A				
	<i>(Note: Not to be used on legal documents)</i>				

Date created: 8/26/2024
 Last Data Uploaded: 8/26/2024 7:40:34 AM