

DEMOGRAPHIC SUMMARY

22015 W Interstate 10, San Antonio, Texas, 78257

Ring of 1 mile

KEY FACTS

5,039

Population



1,561

Households

41.1

Median Age

\$120,866

Median Disposable Income

EDUCATION

1%

No High School Diploma



6%

High School Graduate



23%

Some College



69%

Bachelor's/Grad/Prof Degree

INCOME



\$151,043

Median Household Income



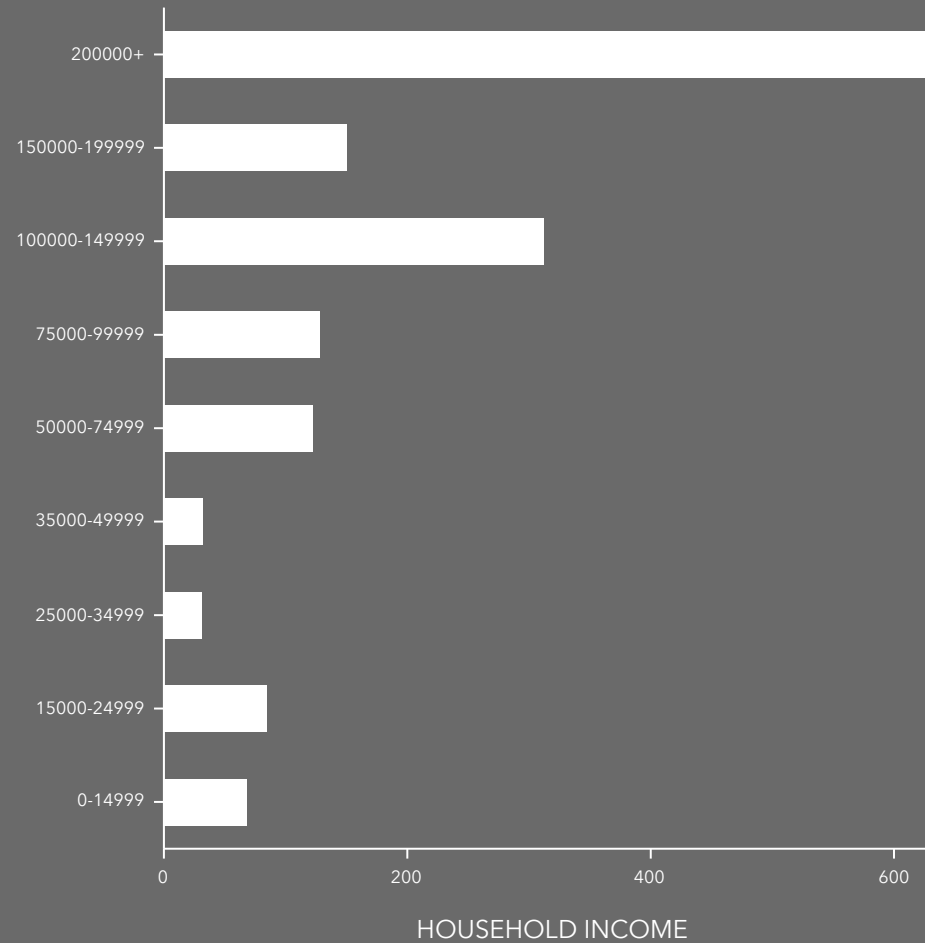
\$64,899

Per Capita Income

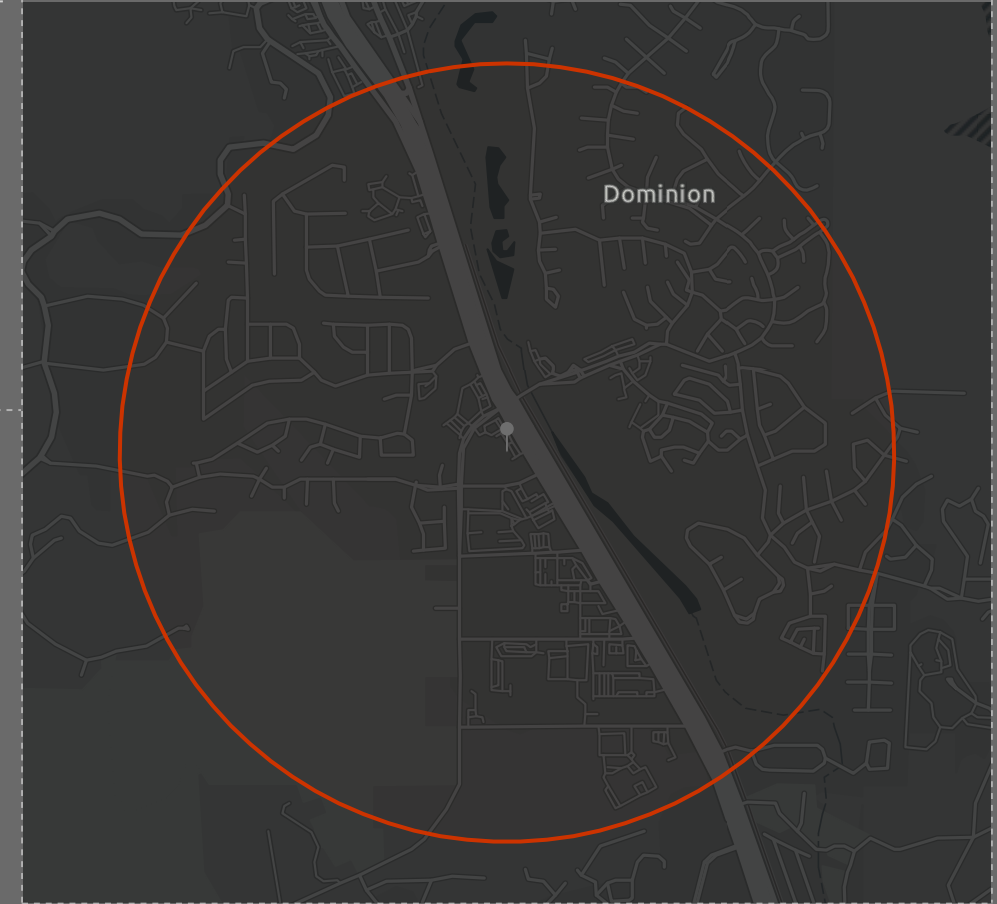


\$259,455

Median Net Worth



HOUSEHOLD INCOME



EMPLOYMENT



77%

White Collar



15%

Blue Collar



9%

Services

7.4%

Unemployment Rate

DEMOGRAPHIC SUMMARY

22015 W Interstate 10, San Antonio, Texas, 78257

Ring of 3 miles

KEY FACTS

25,744

Population



9,493

Households

40.0

Median Age

\$100,367

Median Disposable Income

EDUCATION

2%

No High School Diploma



10%

High School Graduate



25%

Some College



63%

Bachelor's/Grad/Prof Degree

INCOME



\$121,653

Median Household Income



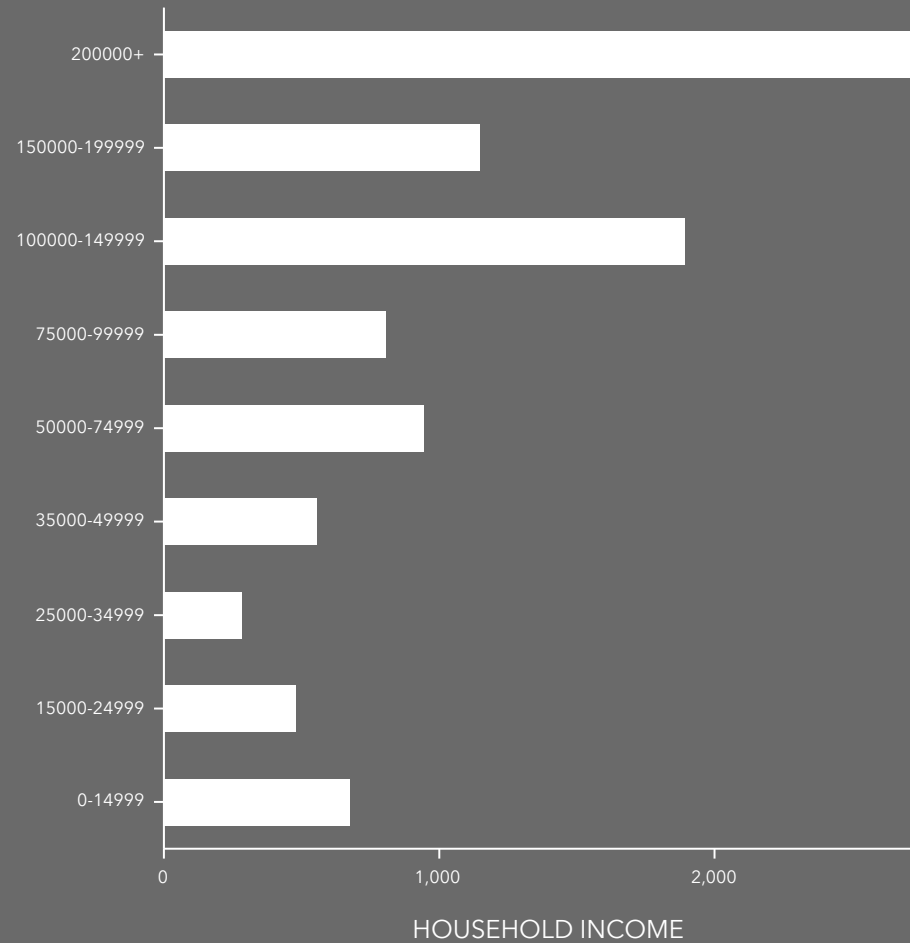
\$60,155

Per Capita Income

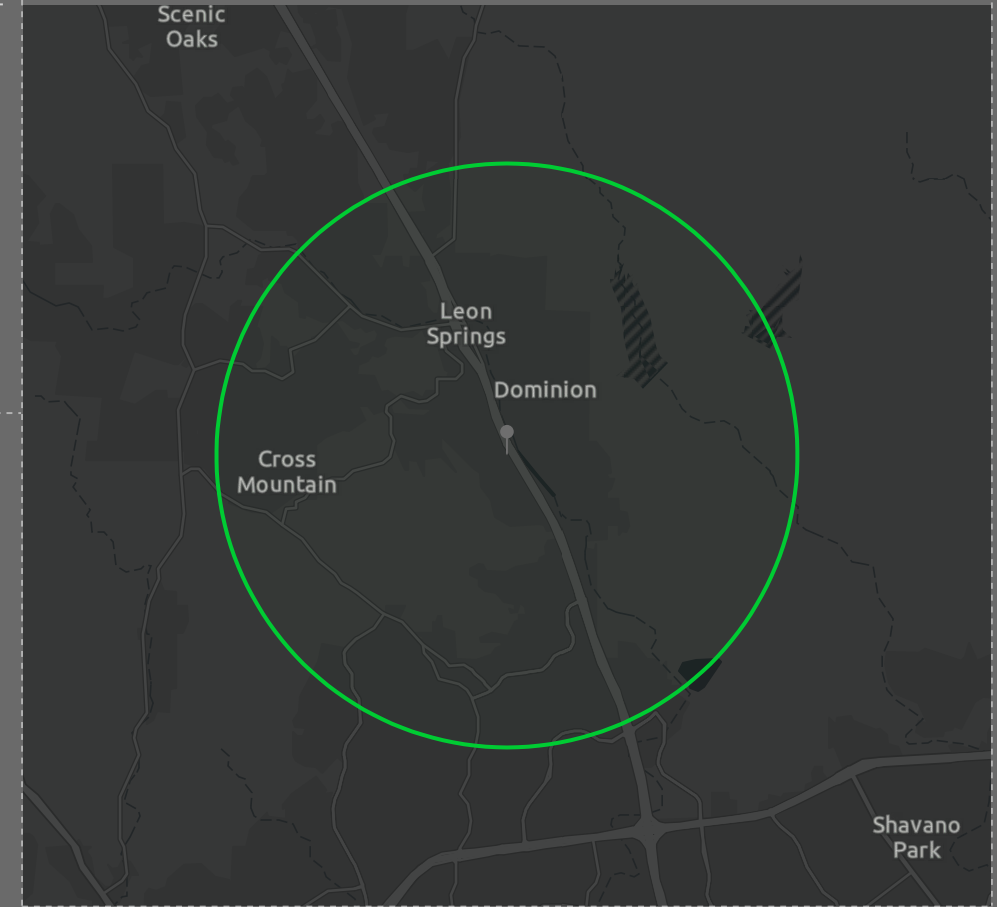


\$217,353

Median Net Worth



HOUSEHOLD INCOME



EMPLOYMENT



80%

White Collar



11%

Blue Collar



9%

Services

7.8%

Unemployment Rate

DEMOGRAPHIC SUMMARY

22015 W Interstate 10, San Antonio, Texas, 78257

Ring of 5 miles

KEY FACTS

64,759

Population



23,989

Households

33.3

Median Age

\$82,429

Median Disposable Income

EDUCATION

4%

No High School Diploma



12%

High School Graduate



27%

Some College



57%

Bachelor's/Grad/Prof Degree

INCOME



\$104,176

Median Household Income



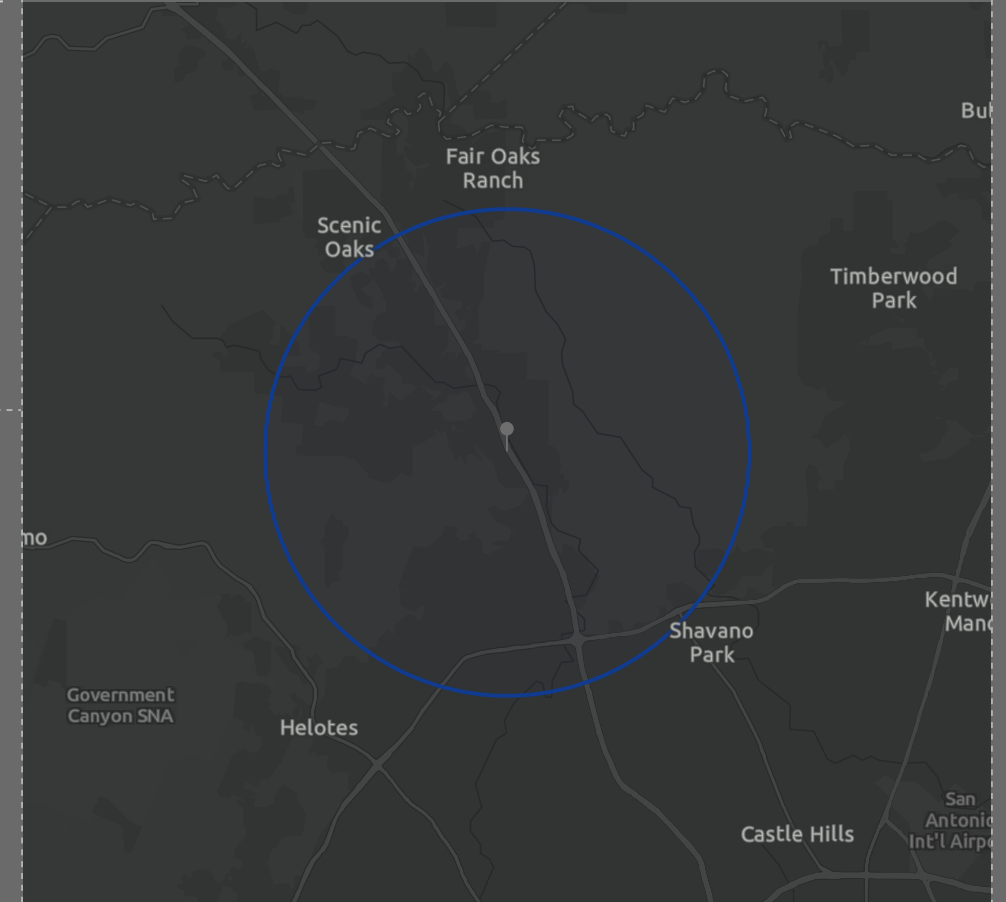
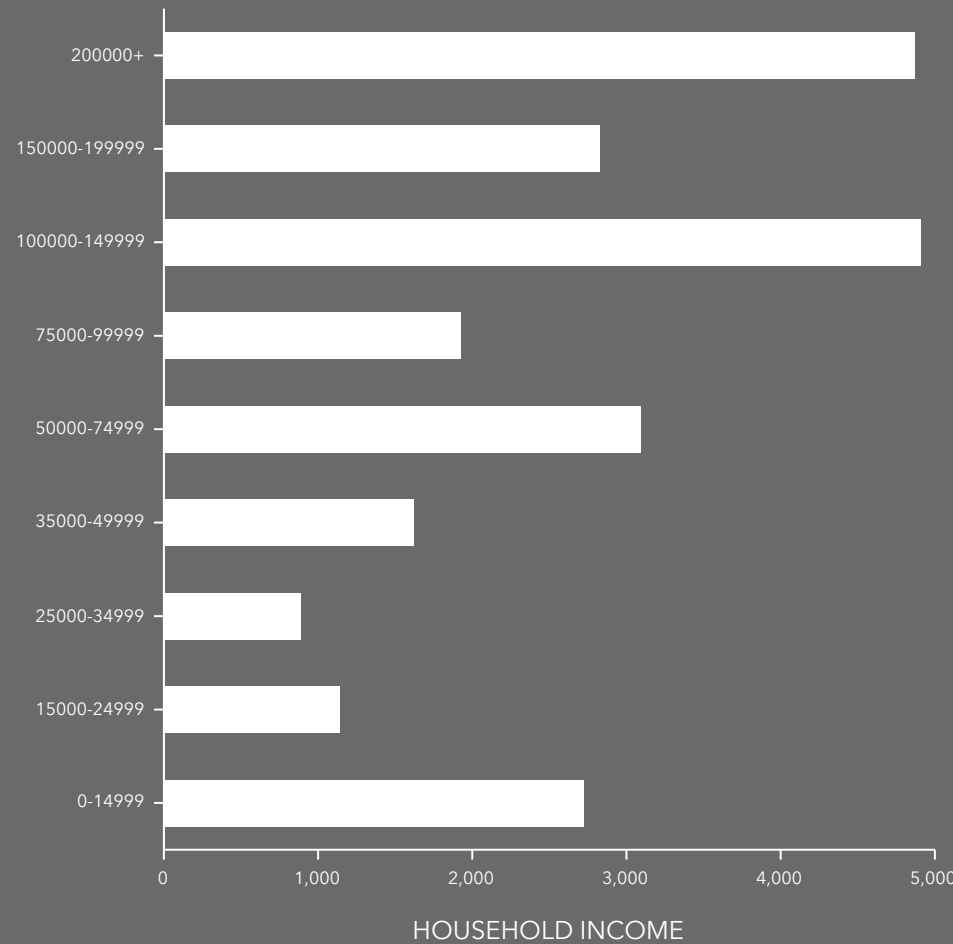
\$49,934

Per Capita Income



\$136,609

Median Net Worth



EMPLOYMENT



79%

White Collar



10%

Blue Collar



11%

Services

9.0%

Unemployment Rate