






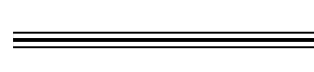








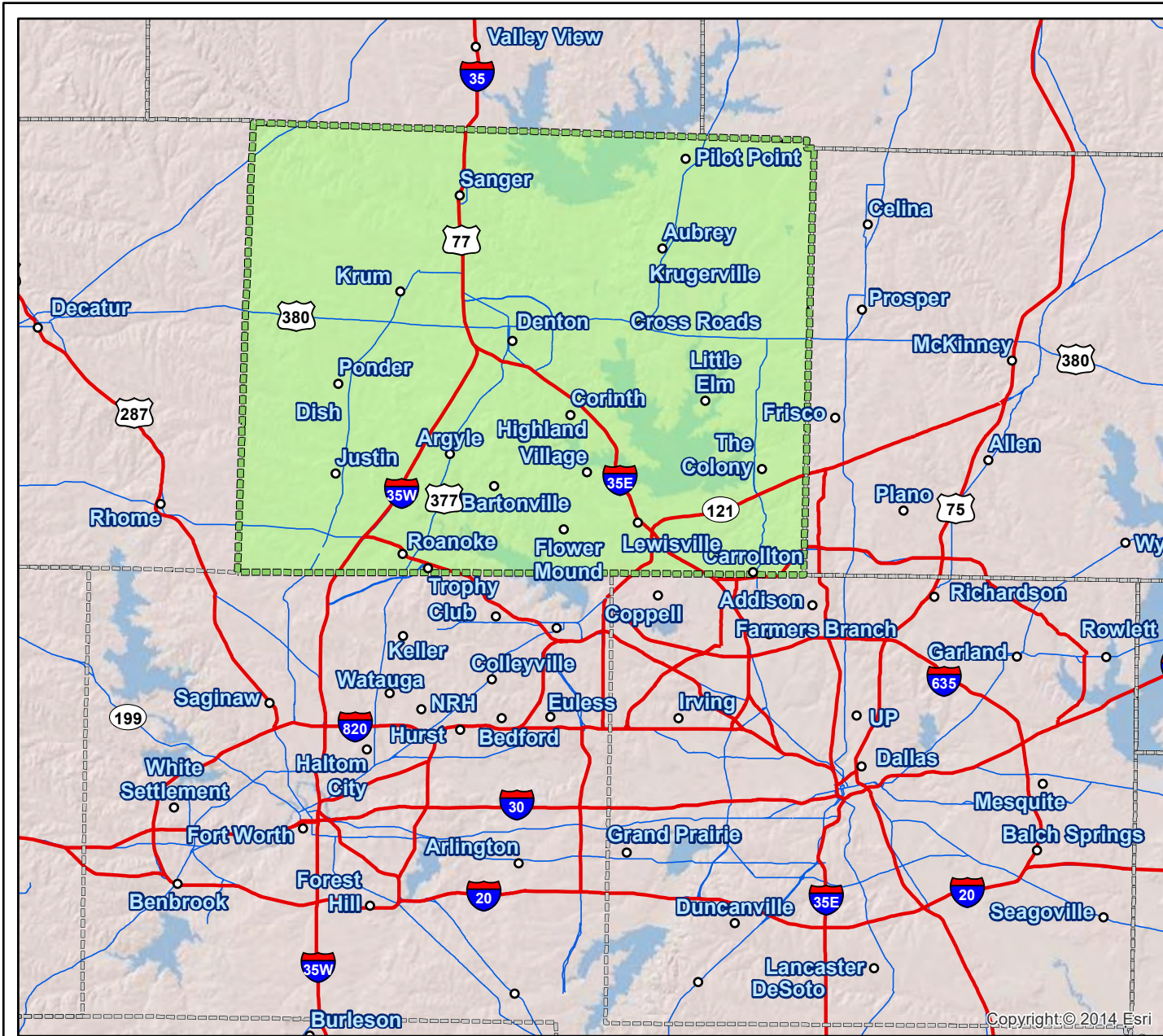
Denton County Thoroughfare Plan

Approved: April 18, 2017


LEGEND

Road Types

-  Freeway/Highway
-  Toll Road
-  Principal Arterial 6 Lane Divided (120' to 160' ROW)
-  Principal Arterial 4 Lane Divided (100' to 120' ROW)
-  Major Arterial 6 Lane Divided (120' to 140' ROW)
-  Major Arterial 4 Lane Divided (100' to 120' ROW)
-  Minor Arterial 4 Lane Undivided / 3 Lane (80' to 100' ROW)
-  One-way Couplet (Lanes and ROW vary)
-  Minor Arterial 2 Lane (70' ROW)
-  County Line
-  Airport
-  Rail Line
-  Lakes
-  1-Percent Flood Risk Zones (FEMA)



Relationship to the Region



0 0.5 1 2 3 4 Miles

