


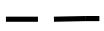










Sources: March 2024 RIDEM Digital Color Orthophotography

Approximate Location of:

- |   |                           |   |                                 |
|---|---------------------------|---|---------------------------------|
|  | Subject Property          |  | Pond                            |
|  | Johnston GIS Parcel Data  |  | Buffer Zones                    |
|  | Approximate Wetland Edges |  | 100 or 200' Jurisdictional Area |
|  | Approximate Stream        |  | ASSF                            |
|   |                           |  | Ex. edge of undisturbed land    |
- 

0 100 200  
 Feet  
 Approximate Scale

Plainfield Pike, AP 29, Lots 12, 78 & 89  
 Johnston, Rhode Island



**MCCUE ENVIRONMENTAL, LLC**  
 CONSULTING & WETLAND PERMITTING SERVICES  
 (401) 595-4276

**APPROXIMATE LOCATION  
 OF WETLANDS**

Project No. 250308

Figure 2