ASSESSOR'S RECORD MAP

131-06 SECTION 24, TOWNSHIP 14 SOUTH, RANGE 14 EAST

DETAILS 1, 2, 3 & 4

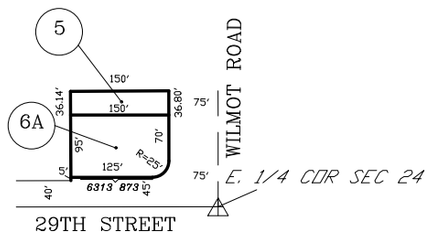

DETAIL NO. 1

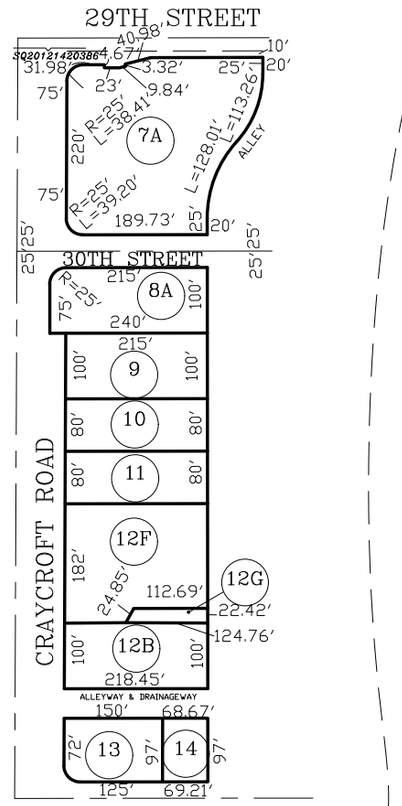

DETAIL NO. 2

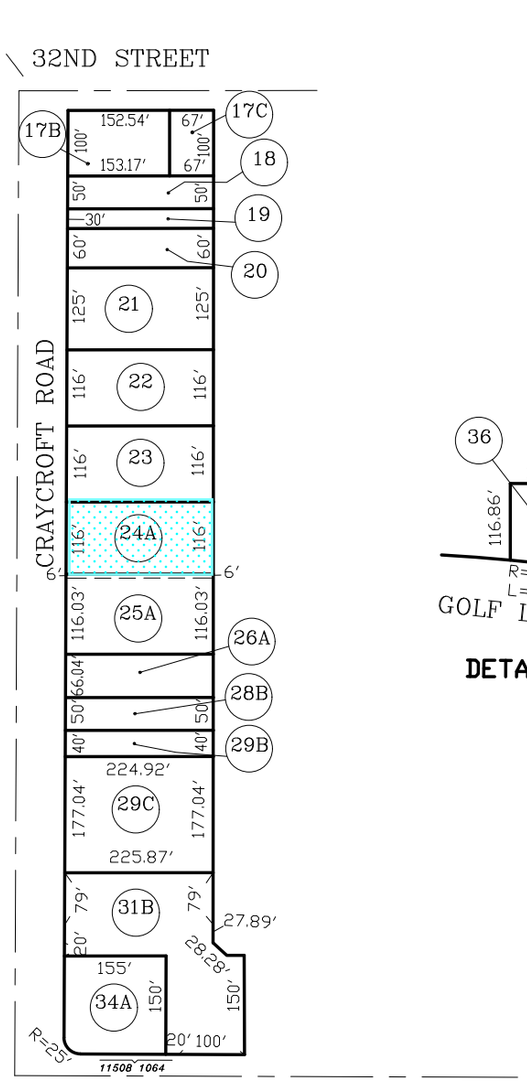

DETAIL NO. 3

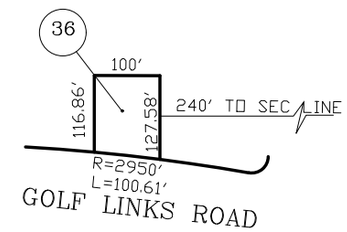

DETAIL NO. 4

pima county assessor

2024-1

:\T14S\1414E241 04/22/24 MF

0 100 200 300 400

FEET