

Gardenland Trailer Court

Sacramento RV Park | 6.88% CAP

420 Cleveland Ave, Sacramento, CA



LISTING BROKERS



Pierce Brazil

Investment Associate

949.335.5921

pbrazil@cricommercial.com

DRE #02247759

Dylan Brazil

President of Investments

949.996.7077

dylanb@cricommercial.com

DRE #02177812

CRI Brokerage Headquarters

2152 Dupont Drive, ste 270

Irvine, CA 92602

CRI DRE #01807613

An aerial photograph of a city, likely Atlanta, Georgia, showing a dense residential area with many houses and trees. In the background, a city skyline with several skyscrapers is visible under a hazy sky. The entire image is overlaid with a semi-transparent yellow filter. The number '01' is prominently displayed in the center-left in a large, white, serif font.

01

OFFERING SUMMARY

OFFERING SUMMARY

Property Details

Address 420 Cleveland Ave, Sacramento, CA 95833

Unit Count 13

Unit Mix 7 RV Lots, 4 Studios, 2 Cottage-Studios

Avg Rent \$861

Year Built 1949

Lot Size 0.47 AC

Zoning R-1

Amenities Paved

County Sacramento

APN 274-0132-015-0000

Pricing Summary

Price \$1,150,000

Year 1 NOI \$79,128

Year 1 Cap Rate 6.88%

Proforma NOI \$79,794

Proforma Cap Rate 6.94%

Price / Unit \$88,462



All property boundaries and dimensions are approximate and not based on a licensed survey.

An aerial photograph of a city, likely Atlanta, Georgia, showing a dense residential area with many houses and trees. In the background, a city skyline with several tall buildings is visible under a hazy sky. The entire image is overlaid with a semi-transparent yellow filter. The number '02' is prominently displayed in the center-left in a large, white, serif font.

02

FINANCIAL OVERVIEW

FINANCIAL UNDERWRITING

Income	Line Item		Current (Annual)	Current (Per Unit)	Year 1	Year 1 (Per Unit)	Notes
INCOME	Gross Rental Income		\$134,400.00	\$10,338	\$141,120	\$10,859	Year 1 rent +5%
	Vacancy Loss	2.00%	(\$0.00)	(\$0.00)	(\$2,822)	(\$217)	2% vacancy loss
	Total Income		\$131,751.20	\$10,135	\$138,339.74	\$10,642	
EXPENSES	Property Tax	1.169%	\$13,441	\$1,034	\$13,441	\$1,034	1.169% tax rate (Prop 13)
	Direct Assessments		\$1,597	\$123	\$1,597	\$123	
	Management Fee	4%	\$5,376	\$434	\$5,645	\$434	4% management fee on gross rent
	City Utilities		\$13,200	\$1,031	\$13,398	\$1,031	
	County Utilities		\$8,114	\$634	\$8,236	\$634	
	Electricity (SMUD)		\$3,360	\$262	\$3,410	\$262	
	Insurance		\$2,700	\$211	\$2,741	\$211	
	Pest Control		\$1,560	\$122	\$1,583	\$122	
	Gas (PG&E)		\$1,440	\$112	\$1,462	\$112	
	Repairs		\$4,000	\$500	\$6,500	\$500	\$500/unit x 13 units
	Governmental Fees		\$485	\$38	\$492	\$38	
	Total Expenses		\$55,272	\$4,252	\$58,504	\$4,500	
	Net Operating Income (NOI)		\$79,128	\$6,087	\$79,794	\$6,138	

An aerial photograph of a city, likely Chicago, with a yellow overlay. The image shows a dense residential area with many houses and trees. In the background, a city skyline is visible. The text '03' is prominently displayed in the center.

03

RENT ROLL

RENT ROLL SUMMARY

Unit #	Type	Current Rent	Gas	Electric	Water	Sewer	Garbage	Notes
1	Cottage-studio	\$830.00	Tenant	Direct-Billed	Included	Included	Included	
2	RV Lot	\$750.00	Propane - Tenant	Tenant	Included	Included	Included	
3	RV Lot	\$750.00	Propane - Tenant	Tenant	Included	Included	Included	
4	RV Lot	\$750.00	Propane - Tenant	Tenant	Included	Included	Included	
5	RV Lot	\$670.00	Propane - Tenant	Tenant	Included	Included	Included	
6	RV Lot	\$600.00	Propane - Tenant	Tenant	Included	Included	Included	
7	Cottage-1bed	\$1,300.00	Tenant	Direct-Billed	Included	Included	Included	
8	RV Lot	\$787.50	Propane - Tenant	Tenant	Included	Included	Included	
9	RV Lot	\$600.00	Propane - Tenant	Tenant	Included	Included	Included	
10	Studio	\$1,050.00	Included	Included	Included	Included	Included	<i>Shared one water heater connection - owner pays</i>
11	Studio	\$1,050.00	Direct - billed Tenant	Included	Included	Included	Included	
12	Studio	\$1,050.00	Direct - billed Tenant	Included	Included	Included	Included	
14	Studio	\$1,050.00	Direct - billed Tenant	Included	Included	Included	Included	
Total	13 Units	\$11,237.50						

Utility Provider Summary

Service	Provider	Meter Type	Paid By
Water	City	Master Meter	Owner
Sewer	County of Sacramento	Master Meter	Owner
Electric	SMUD	Individual (RV) & Shared (4-Plex)	Tenant
Gas	PG&E	Individual	Tenant
Garbage	City	Individual Cans	Owner

RV electric individually metered; owner reads monthly, billed-back.

4-Plex shares one electric meter.

Unit 10: water heater on this unit owner covers all utilities.



04

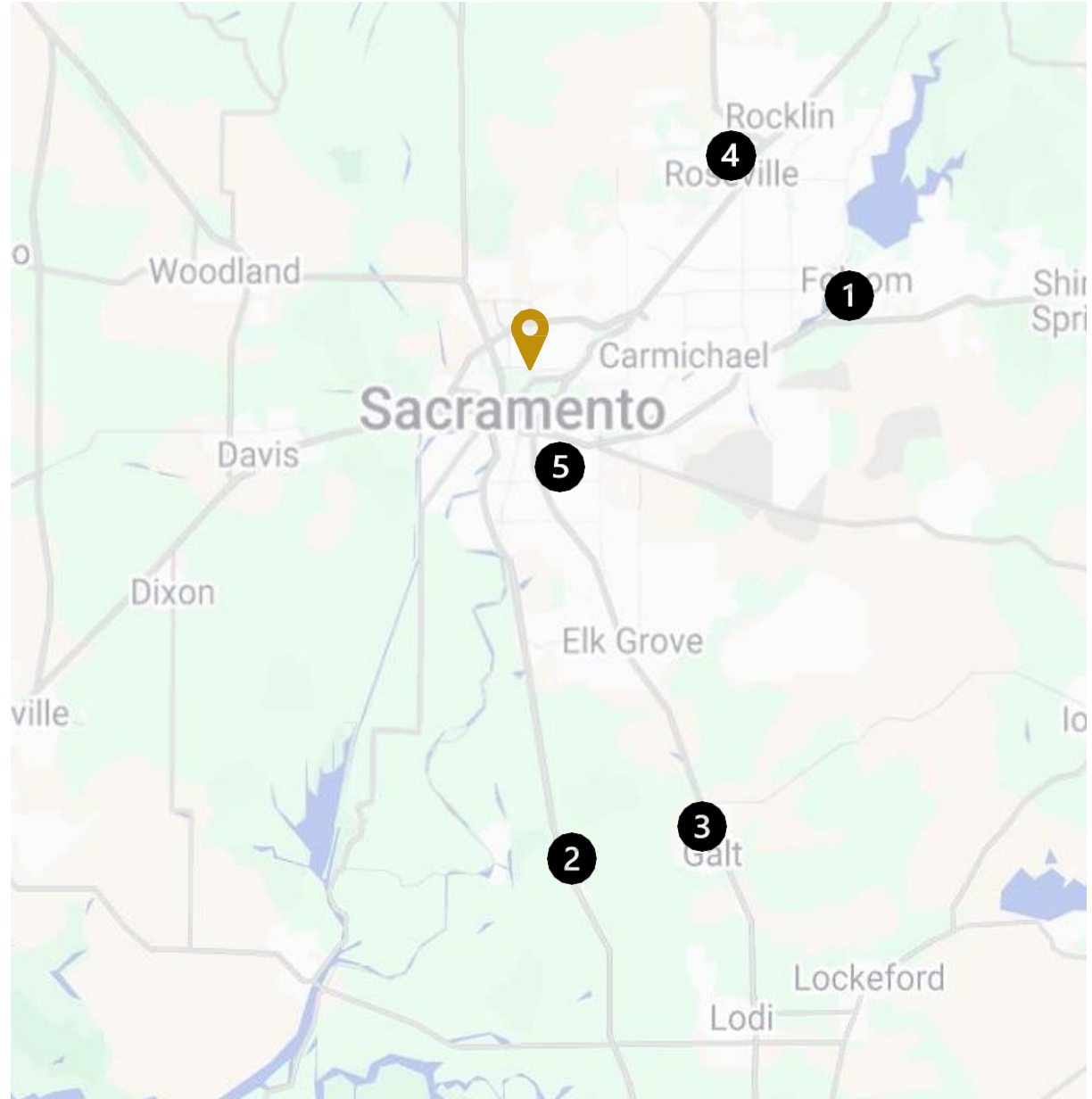
SALE COMPS

MHP COMP SET

#	Property	Address	Spaces	Year Built	Sale Date	Sale Price	Cap Rate	Price/Unit
	Gardenland Trailer Court	420 Cleveland Ave, Sacramento, CA 95833	13	1949	On-market	\$1,150,000	6.88%	\$88,462
1	Cobble Ridge MHP	1002 Sibley St, Folsom, CA 95630	41	1960	09/17/2024	\$3,200,000	5.58%	\$78,049
2	Hidden Oaks MHP <i>(Sold by CRI)</i>	25950 N Thornton Rd, Thornton, CA 95686	8	1900	12/05/2024	\$521,300	7.86%	\$65,163
3	Galt MHP	605 Pringle Ave, Galt, CA 95632	53	1970	08/23/2024	\$1,515,000	N/A	\$57,170
4	Roseville MHP	908 Atlantic St, Roseville, CA 95678	40	1950	11/20/2024	\$2,000,000	N/A	\$50,000
5	Sacramento MHP	5800 Stockton Blvd, Sacramento, CA 95824	55	1960	12/29/2025	\$3,825,000	6.80%	\$69,545
	Averages		39	—	—	\$2,212,460	6.75%	\$63,985

MHP COMP SET MAP

#	Property	Address
	Gardenland Trailer Court	420 Cleveland Ave, Sacramento, CA 95833
1	Cobble Ridge MHP	1002 Sibley St, Folsom, CA 95630
2	Hidden Oaks MHP <i>(Sold by CRI)</i>	25950 N Thornton Rd, Thornton, CA 95686
3	Galt MHP	605 Pringle Ave, Galt, CA 95632
4	Roseville MHP	908 Atlantic St, Roseville, CA 95678
5	Sacramento MHP	5800 Stockton Blvd, Sacramento, CA 95824



The background image shows a long, single-story apartment building with a flat roof and several windows. There are trees and a palm tree in the background. A utility pole is visible on the left. A car is partially visible in the bottom left corner. A large white number '05' is overlaid on the image, centered horizontally and vertically. A thin white horizontal line is positioned below the number.

05

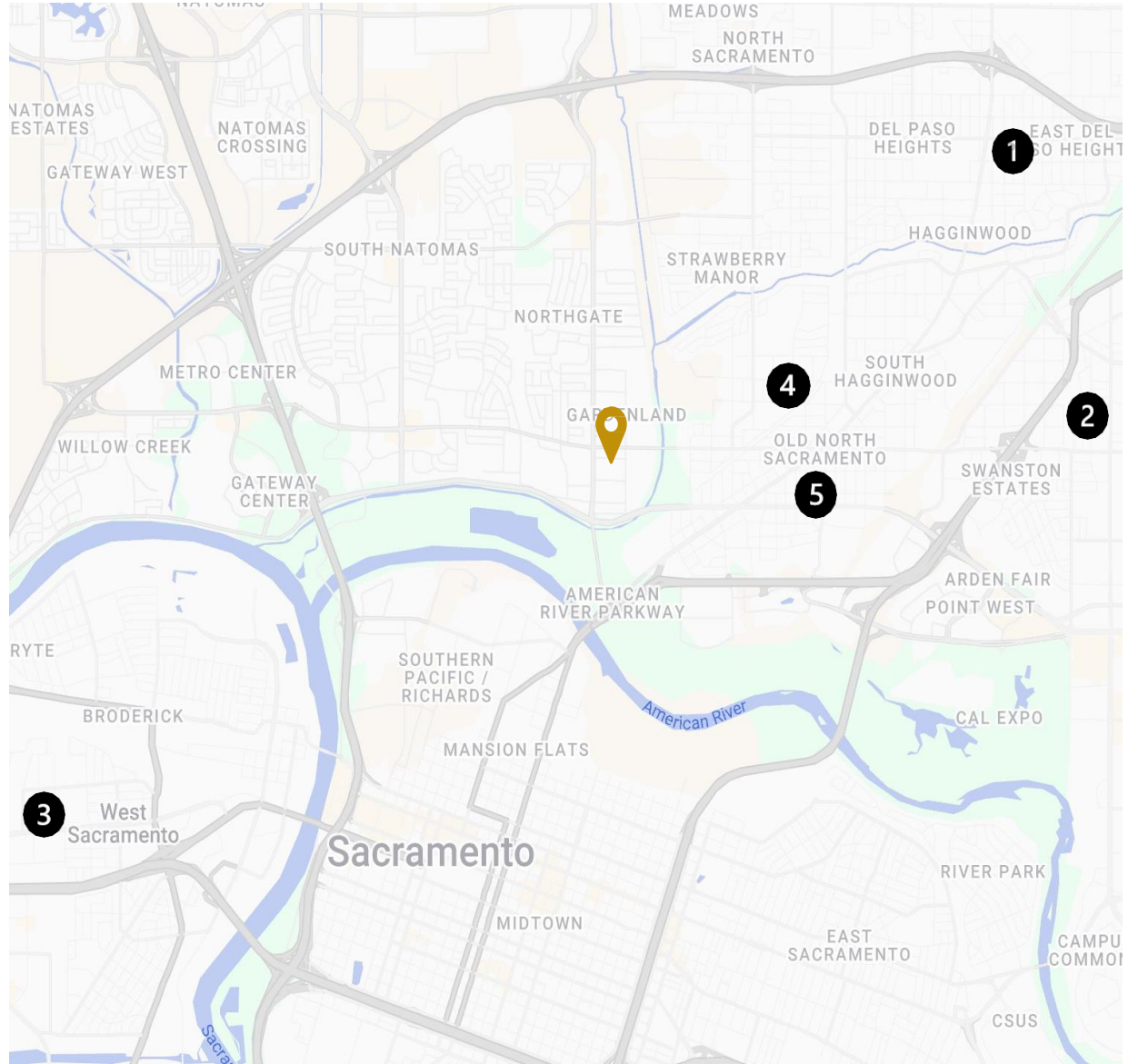
APARTMENT COMPS

APT COMP SET

#	Property	Address	Units	Avg Unit SF	Sale Date	Sale Price	Cap Rate	Price/Unit	\$/SF
	Gardenland Trailer Court	420 Cleveland Ave, Sacramento, CA 95833	13	N/A	On-market	\$1,150,000	6.88%	\$88,462	N/A
1	Lily Street Apt	3728–3732 Lily St, Sacramento, CA 95838	14	635	12/18/2025	\$1,700,000	6.18%	\$121,429	\$200.00
2	Connie Dr Apt	2612 Connie Dr, Sacramento, CA 95815	7	N/A	10/10/2025	\$995,000	4.50%	\$142,143	\$230.00
3	Walnut St Apt	661 Walnut St, West Sacramento, CA 95691	7	528	05/01/2025	\$1,034,000	5.14%	\$147,714	\$277.21
4	Las Palmas Ave Apt	600 Las Palmas Ave, Sacramento, CA 95815	10	550	04/25/2025	\$1,433,000	6.85%	\$143,300	\$316.62
5	Cambridge St Apt	2321 Cambridge St, Sacramento, CA 95815	5	611	07/18/2024	\$820,000	8.00%	\$164,000	\$367.88
	Averages		8	581	—	\$1,196,400	6.13%	\$143,717	\$278.34

APT COMP SET MAP

#	Property	Address
	Gardenland Trailer Court	420 Cleveland Ave, Sacramento, CA 95833
1	Lily Street Apt	3728–3732 Lily St, Sacramento, CA 95838
2	Connie Dr Apt	2612 Connie Dr, Sacramento, CA 95815
3	Walnut St Apt	661 Walnut St, West Sacramento, CA 95691
4	Las Palmas Ave Apt	600 Las Palmas Ave, Sacramento, CA 95815
5	Cambridge St Apt	2321 Cambridge St, Sacramento, CA 95815





06

MARKET OVERVIEW

DEMOGRAPHICS



\$524,000

Median Home Value



\$89,984

Median Household Income



1,611,231

Total Population





33.3%

Bachelor's Degree or Higher



608,149

Housing Units



All property boundaries and dimensions are approximate and not based on a licensed survey.

All information provided by the U.S. Census Bureau government webpage.

LISTING TEAM



Dylan Brazil

President of Investments

📞 949.996.7077

✉️ dylanb@cricommercial.com

DRE #02177812



Pierce Brazil

Investment Associate

📞 949.335.5921

✉️ pbrazil@cricommercial.com

DRE #02247759

Dimitre Petrov

Executive Vice President

CA DRE #02071423



Thomas Beniamen

Vice President

CA DRE #02206360



Nolan Rockwell

Senior Investment Associate

CA DRE #0219918



DISCLAIMER

This information has been secured from sources we believe to be reliable, but we make no representations or warranties, expressed or implied, as to the accuracy of the information. References to square footage or age are approximate. Buyer must verify the information and bears all risk for any inaccuracies. This offering memorandum is subject to periodic updates and revision. CRI Real Estate Commercial is a service mark of Commercial Real Estate Investors, Inc. License #01807613.

DUE DILIGENCE LINK:

[CLICK HERE](#)

CRI REAL ESTATE