

# ZONING MAP

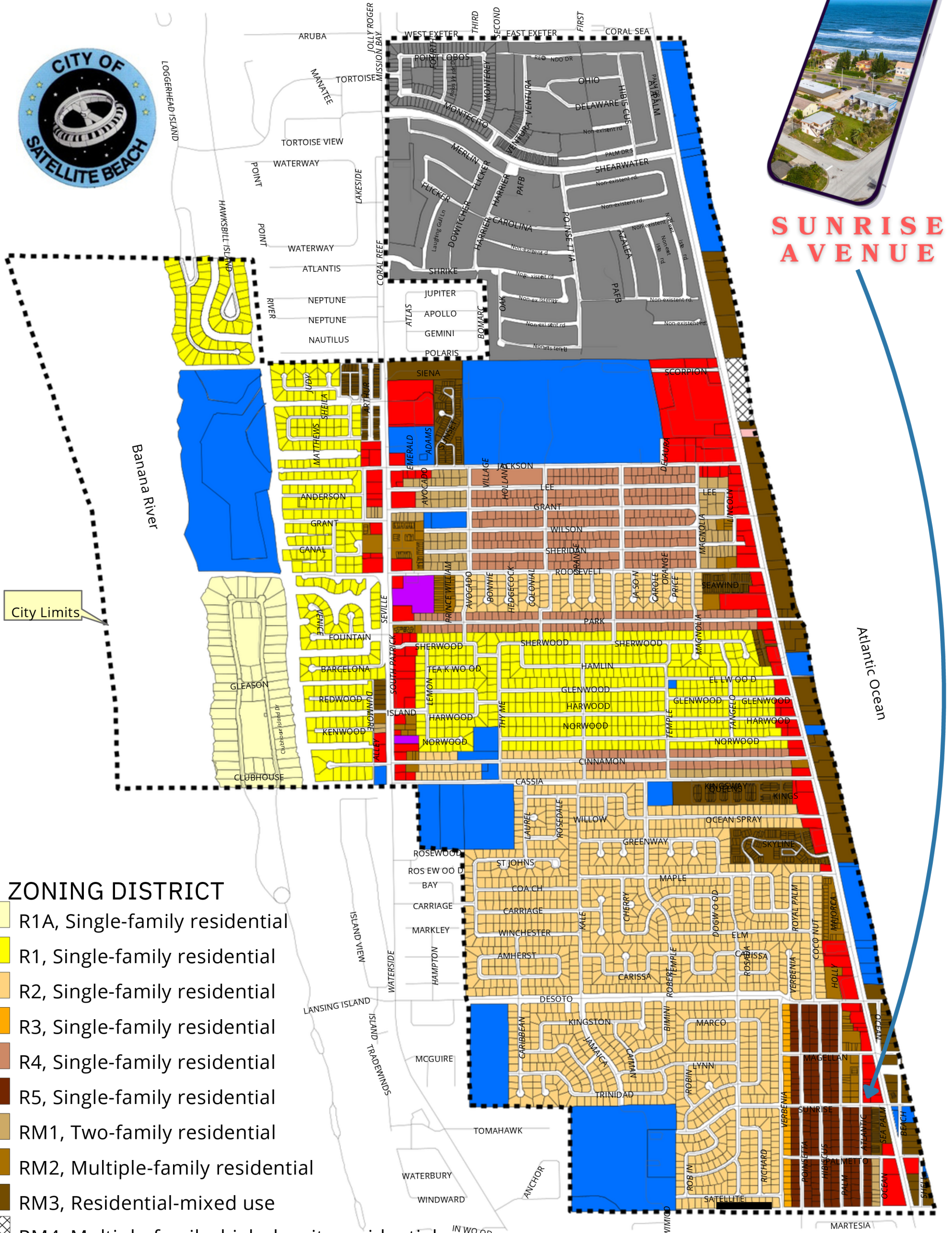
## City of Satellite Beach

### 2017
















106

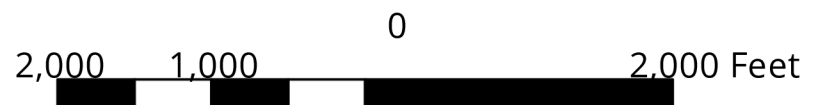


SUNRISE AVENUE



### ZONING DISTRICT

-  R1A, Single-family residential
-  R1, Single-family residential
-  R2, Single-family residential
-  R3, Single-family residential
-  R4, Single-family residential
-  R5, Single-family residential
-  RM1, Two-family residential
-  RM2, Multiple-family residential
-  RM3, Residential-mixed use
-  RM4, Multiple-family, high density residential
-  PUD, Planned Unit Development
-  ITU, Institutional
-  C, Commercial
-  CRM3, Commercial/Residential mixed-use
-  LIU, Light industrial



PREPARED BY:  
LaRue Planning & Management Services, Inc  
Rev. December 14, 2017