

11.3 ACRES - 3 COMMERCIAL PARCELS AVAILABLE



NEQ E ARCOSANTI ROAD & S CROSS L ROAD | CORDES JUNCTION, AZ

MARK T. BRAMLETT
602.834.3111
mbramlett@leearizona.com

MATT NEBEKER
602.385.3798
mnebeker@leearizona.com

LEE & ASSOCIATES
COMMERCIAL REAL ESTATE SERVICES



MARK T. BRAMLETT
602.834.3111
mbramlett@leearizona.com

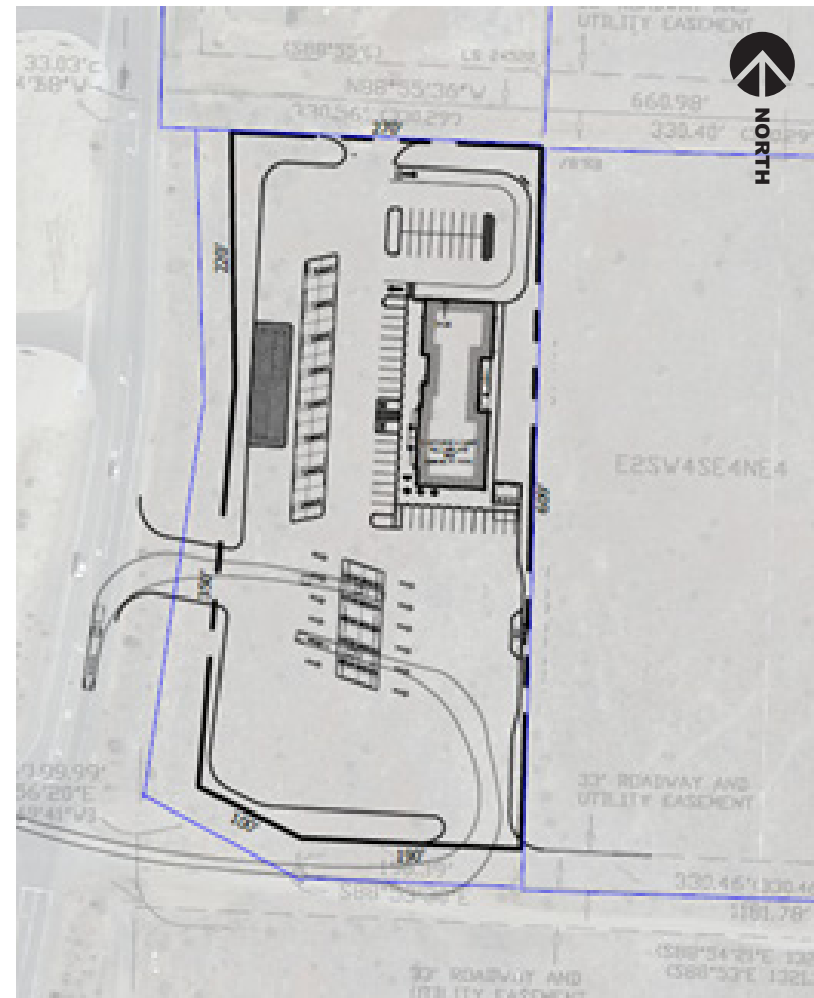
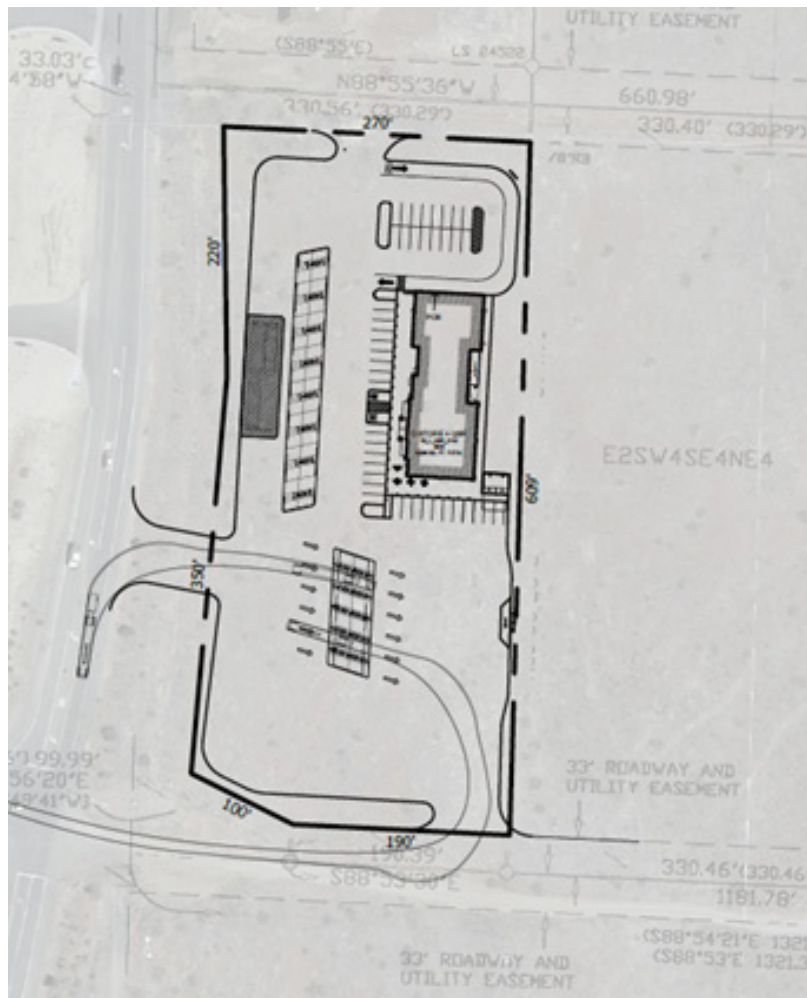
MATT NEBEKER
602.385.3798
mnebeke@leearizona.com

LEE & ASSOCIATES
COMMERCIAL REAL ESTATE SERVICES

All information furnished regarding property for sale, rental or financing is from sources deemed reliable, but no warranty or representation is made to the accuracy thereof and same is submitted to errors, omissions, change of price, rental or other conditions prior to sale, lease or financing or withdrawal without notice. No liability of any kind is to be imposed on the broker herein.

SUBJECT PROPERTY 1 - GAS STATION

500-05-066A - ±4 ACRES



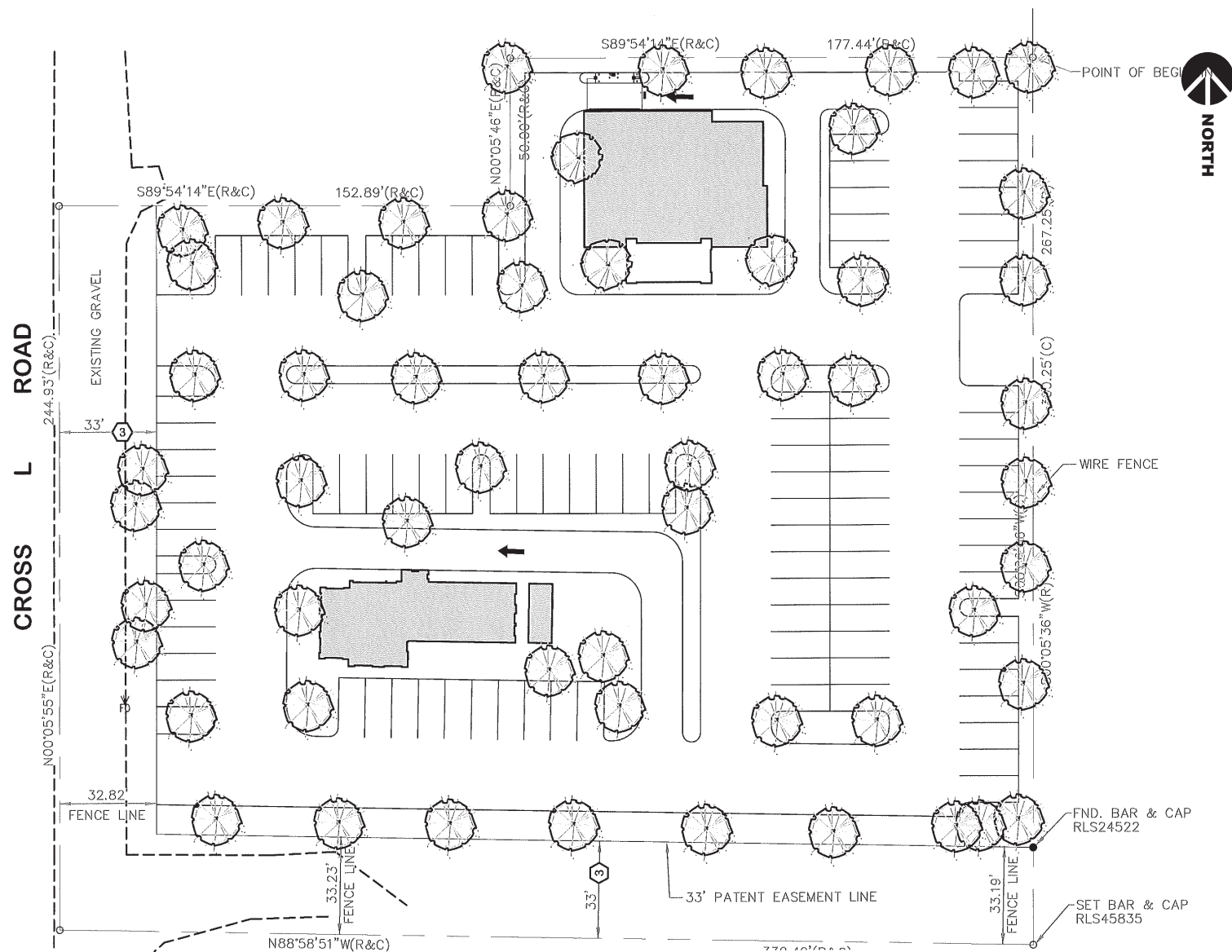
MARK T. BRAMLETT
602.834.3111
mbramlett@leearizona.com

MATT NEBEKER
602.385.3798
mnebeker@leearizona.com

LEE & ASSOCIATES
COMMERCIAL REAL ESTATE SERVICES

All information furnished regarding property for sale, rental or financing is from sources deemed reliable, but no warranty or representation is made to the accuracy thereof and same is submitted to errors, omissions, change of price, rental or other conditions prior to sale, lease or financing or withdrawal without notice. No liability of any kind is to be imposed on the broker herein.

500-05-065B - ±2.1 ACRES



MATT NEBEKER
602.385.3798
mnebeker@leearizona.com



LEE &
ASSOCIATES

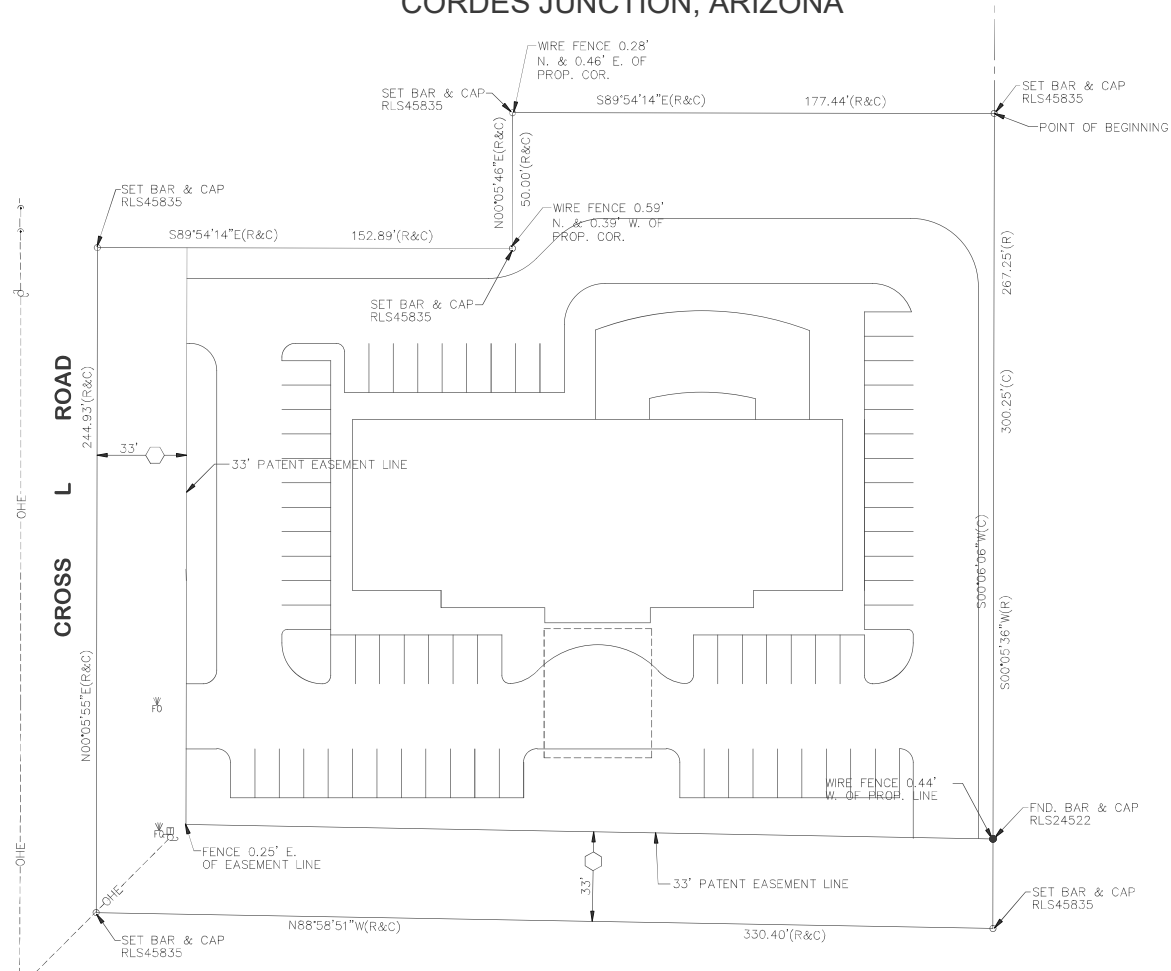
COMMERCIAL REAL ESTATE SERVICES

All information furnished regarding property for sale, rental or financing is from sources deemed reliable, but no warranty or representation is made to the accuracy thereof and same is submitted to errors, omissions, change of price, rental or other conditions prior to sale, lease or financing or withdrawal without notice. No liability of any kind is to be imposed on the broker herein.

SUBJECT PROPERTY 3 - HOTEL OPTION

500-05-065B - ±2.1 ACRES

CONCEPTUAL SITE PLAN FOR HOTEL AT CORDES JUNCTION NWC CROSS L ROAD AND PRIVATE DRIVE CORDES JUNCTION, ARIZONA



MARK T. BRAMLETT
602.834.3111
mbramlett@leearizona.com

MATT NEBEKER
602.385.3798
mnebeker@leearizona.com

LEE & ASSOCIATES
COMMERCIAL REAL ESTATE SERVICES

All information furnished regarding property for sale, rental or financing is from sources deemed reliable, but no warranty or representation is made to the accuracy thereof and same is submitted to errors, omissions, change of price, rental or other conditions prior to sale, lease or financing or withdrawal without notice. No liability of any kind is to be imposed on the broker herein.

NARRATIVE

Cordes Junction, located at the intersection of Interstate 17 and State Route 69, is considered an important trucking hub for Arizona. This area serves as a crucial link between southern and northern Arizona, facilitating the movement of goods and services throughout the state. Here are some reasons why Cordes Junction is significant:

1. **Strategic Location:** Cordes Junction's position on I-17 makes it a key point for truckers traveling between Phoenix and Flagstaff, as well as those connecting to I-40, a major east-west interstate that crosses the United States.
2. **Commerce Corridor:** According to the Arizona Department of Transportation (ADOT), I-17 is identified as one of the state's key commerce corridors, essential for the transportation of goods within Arizona and beyond. This highway supports a significant volume of commercial traffic, including trucks carrying goods to and from various parts of the state.
3. **Future Growth and Development:** The area around Cordes Junction is expected to see continued growth and development, further cementing its role as a transportation and logistics hub. Plans for new infrastructure, commercial developments, and improved transportation networks will enhance its importance.
4. **Economic Impact:** The movement of goods through Cordes Junction contributes substantially to Arizona's economy. Each year, more than \$300 billion in goods are shipped to and from Arizona, with a significant portion passing through this junction.

These factors collectively make Cordes Junction a vital trucking hub, supporting both regional and interstate commerce.



PROPERTY HIGHLIGHTS

- Subject Property 1: 500-05-066A - ±4.1 Acres
- Subject Property 2: 500-05-067 - ±5 Acres
- Subject Property 3: 500-05-065B - ±2.1 Acres

NEIGHBORING TENANTS

- Arby's, Love's, Family Dollar, Pilot Truck Stop, McDonalds, Chevron, Subway, Dollar General, Starbucks, Bojangles
- Coming Soon: 25 Acre TA-Petro Travel Stop of America with Black Bear Restaurant and two QSRs TBA

MARK T. BRAMLETT
602.834.3111
mbramlett@leearizona.com

MATT NEBEKER
602.385.3798
mnebeker@leearizona.com

All information furnished regarding property for sale, rental or financing is from sources deemed reliable, but no warranty or representation is made to the accuracy thereof and same is submitted to errors, omissions, change of price, rental or other conditions prior to sale, lease or financing or withdrawal without notice. No liability of any kind is to be imposed on the broker herein.

LOT SIZE

±2.1 - 5 ACRES

ZONING

C-2

APN

500-05-065B
500-05-066A
500-05-067

TRANSPORTATION

Each year, more than \$300 billion in goods are shipped to and from Arizona. I-17 is identified as one of the state's key commerce corridors, moving people and goods between southern and northern Arizona. This vital highway also connects to I-10 and I-40, two of the nation's principal east-west interstate highways. I-10 and I-40 are also two of Arizona's key commerce corridors and are essential for future, quality economic growth in Arizona.

ROAD	FROM	TO	AADT	AADT COMBO TRUCKS
I-17	Badger Springs Road	E Bloody Basin Road W	37,704	4,297
I-17	E Bloody Basin Road W	SR-69	33,635	3,722
I-17	SR-69	I-17 Exit 265 G-Ramp	23,762	3,136

DEMOGRAPHICS

ESTIMATED POPULATION - 15-MILE RADIUS

Cordes Junction: 5,334

Prescott Valley: 47,973

Dewey-Humboldt: 4,274

Mayer: 1,571

Camp Verde: 12,147

Spring Valley: 1,019

Black Canyon City: 2,515

ESTIMATED POPULATION - 20-MILE RADIUS





Cordes Lakes: ±2,500 residents (AreaVibes)

Mayer: ±1,600 residents (World Population Review)

Spring Valley: ±1,100 residents (AreaVibes)

Dewey-Humboldt: ±4,000 residents (World Population Review)

Prescott Valley: ±47,000 residents (World Population Review)

	 2023 POP.	 2023 AVG. HH. INCOME	 2023 DAYTIME POP.	 2023 # OF HH.
3 MILES	4,096	\$62,680	3,737	2,136
5 MILES	4,160	\$62,902	3,499	2,172
10 MILES	5,613	\$64,321	4,936	2,566

These areas together contribute to a combined population of about 56,200 people within a 20-mile radius of Cordes Junction. This area is a growing community with several smaller towns contributing to the overall population, making it a relevant region for commercial and transportation activities. For more detailed population data and demographic insights, refer to sources such as the World Population Review and AreaVibes.

MARK T. BRAMLETT
602.834.3111
mbramlett@leearizona.com

MATT NEBEKER
602.385.3798
mnebeke@leearizona.com

 **LEE &
ASSOCIATES**
COMMERCIAL REAL ESTATE SERVICES

All information furnished regarding property for sale, rental or financing is from sources deemed reliable, but no warranty or representation is made to the accuracy thereof and same is submitted to errors, omissions, change of price, rental or other conditions prior to sale, lease or financing or withdrawal without notice. No liability of any kind is to be imposed on the broker herein.