

Upper Frederick Township

Lower Frederick Township

Perkiomen Township

New Hanover Township

Perkiomen Township

Upper Providence Township


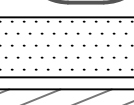
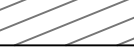
Lower Pottsgrove Township

CHESTER COUNTY

SCHUYLKILL RIVER

ZONING DISTRICT KEY

- R-1 RESIDENTIAL/AGRICULTURAL
- R-2 LOW DENSITY DISTRICT
- R-3 MEDIUM DENSITY
- R-4 MEDIUM-HIGH DENSITY
- R-5 VILLAGE RESIDENTIAL
- MHP MOBILE HOME PARK
- VC VILLAGE COMMERCIAL
- MS MAIN STREET
- RB RETAIL BUSINESS
- HC HIGHWAY COMMERCIAL
- O/LI OFFICE/LIMITED INDUSTRIAL
- LLI LIMITED LIGHT INDUSTRIAL
- HI HEAVY INDUSTRIAL
- HI-E HEAVY INDUSTRIAL & ENERGY

-  AIRPORT OVERLAY
-  FLOODPLAIN CONSERVATION DISTRICT
-  LEWIS RD OVERLAY

Map Date: May 1, 2018

REVISIONS	
REV. NO.	DESCRIPTION

NOTE: Zoning Districts shown are taken from Limerick Township Zoning Map prepared by Pennoni Associates, Inc., last revised December 18, 2012 and incorporates the following ordinances amending the Limerick Township Zoning Map: 368, 386, 387 and 388. And incorporates the following overlay districts:

1. Airport Overlay District, adopted by Ordinance 132.
2. Lewis Road Overlay District, adopted by Ordinance 319.
3. Floodplain Conservation District, amended by Ordinance 364.



ZONING MAP

LIMERICK TOWNSHIP

MONTGOMERY COUNTY - PENNSYLVANIA

500 0 1000 2000 3000 4000

CarriganGeo

Print Date: May 1, 2018