MARICOPA COUNTY

STATE OF ARIZONA

SECTION 31 T03N R09W

795 - 31 - 00 - 00

TOWNSHIP & RANGE GRID NUMBER | SECTION NUMBER | 1/4 SECTION NUMBER | 1/4 1/4 SECTION NUMBER

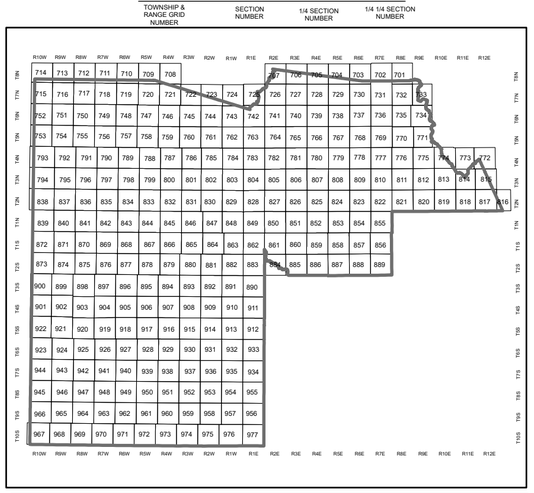

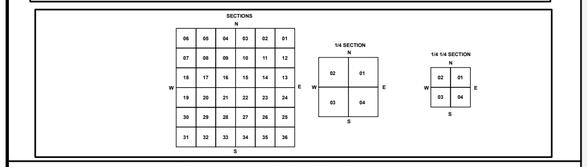

Parcels updated within this map

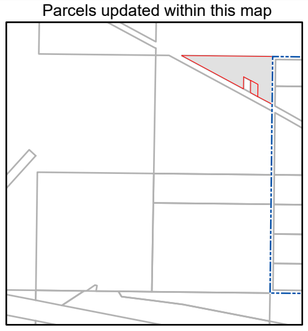

0 190 380 760 1,140 1,520 Feet

N

MARICOPA COUNTY
ASSESSOR'S OFFICE
301 W. Jefferson Street
Phoenix, AZ 85003

Date: 8/28/2025

MARICOPA COUNTY ASSESSOR'S OFFICE
https://mcassessor.maricopa.gov

LEGEND: Parcels, Lots, Sections, Section Corners, Centerlines, Subdivisions

Disclaimer - Indemnification

CAUTION! USERS SHOULD INDEPENDENTLY RESEARCH AND VERIFY INFORMATION WITHIN THIS DATASET OR MAP BEFORE RELYING ON IT.

The Assessor's Office has compiled information within this dataset or map that it uses to identify, classify, and value real and personal property. Please contact the Assessor's Office at 602 506-3406 if you believe any information is incomplete, out-of date, or incorrect so that appropriate corrections can be addressed. Please note that a statutory process is also available to correct errors pursuant to Arizona Revised Statutes 42-16254.

The Assessor does not guarantee that any information contained within this dataset or map is accurate, complete or current. In many instances, the Assessor has gathered information from independent sources and made it available within this dataset or map, and the original information may have contained errors and omissions. Errors and omissions may have occurred in the process of gathering, interpreting, and reporting the information. Information within this dataset or map is not updated "real time." In addition, Users are cautioned that the process used within this dataset or map to illustrate the boundaries of adjacent parcels is not always consistent with the recorded documents for such parcels. The parcel boundaries depicted within this dataset or maps are for illustrative purposes only, and the exact relationship of adjacent parcels should be independently researched and verified. The information provided within this dataset or map is not the equivalent of a title report or a real estate survey. Users should independently research, investigate, and verify all information before relying on it or using it in the preparation of legal documents.

506-16-001A
506-16-001B
T03N R10W Sec. 25
T03N R09W Sec. 30
T03N R10W Sec. 25
T03N R10W Sec. 36
T03N R09W Sec. 30
T03N R09W Sec. 31
T03N R09W Sec. 30
T03N R09W Sec. 29
W SALOME HWY
506-16-004F
506-16-004E
506-16-004G
506-26-002
506-26-003
506-16-004A
506-26-008
506-16-015
T03N R10W Sec. 36
T03N R09W Sec. 31
T03N R09W Sec. 31
T03N R09W Sec. 32
VISION SHAKAL TR MCR: 089-43
506-16-002B
506-26-012
506-26-013
506-16-003A
506-16-002A
506-26-016
506-26-017
T03N R10W Sec. 36
T02N R10W Sec. 1
T03N R09W Sec. 31
T02N R09W Sec. 6
T03N R09W Sec. 32
T02N R09W Sec. 5
506-19-026A
506-19-008B
506-19-008B
506-19-008C
AZAR-0018469_STATE
T02N R10W Sec. 1
T02N R09W Sec. 6
T02N R09W Sec. 6
T02N R09W Sec. 5
506-19-026A
506-19-008B
506-19-037