

ATLAS  STARK

LAND FOR SALE OR GROUND LEASE

39.89 ACRES
HENDERSON, VANCE COUNTY



WWW.ATLASSTARK.COM

SALE INFORMATION

PROPERTY OVERVIEW

Address	Bear Pond Rd, Henderson, NC 27537
County	Vance County
Price	\$720,000
Price Per Acre	\$18,000
Acreage	39.89 acres
PIN	0546 04041
Zoning	Agricultural Residential
Utilities	Henderson Water & Sewer

For Sale: 39.89 acres located on Bear Pond Road in Henderson, Vance County, North Carolina. The Property is conveniently located 1/2 mile from US 1.

The Property is zoned Agricultural Residential (AR), and was recently cleared. Adjacent parcels are zoned Industrial (I2) and General Commercial (GC1).

Utilities (Water & Sewer) border the Property and are readily available.

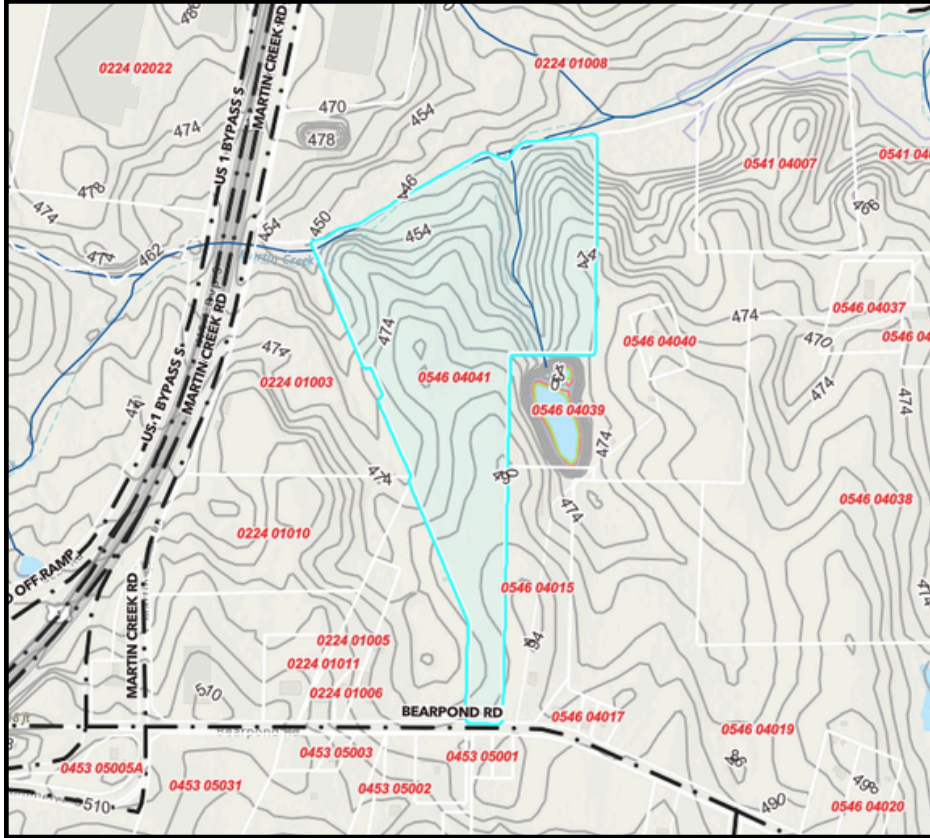
PURCHASE PRICE: \$720,000 (\$18,000/acre)

GROUND LEASE INFORMATION: Contact Broker



MAPS

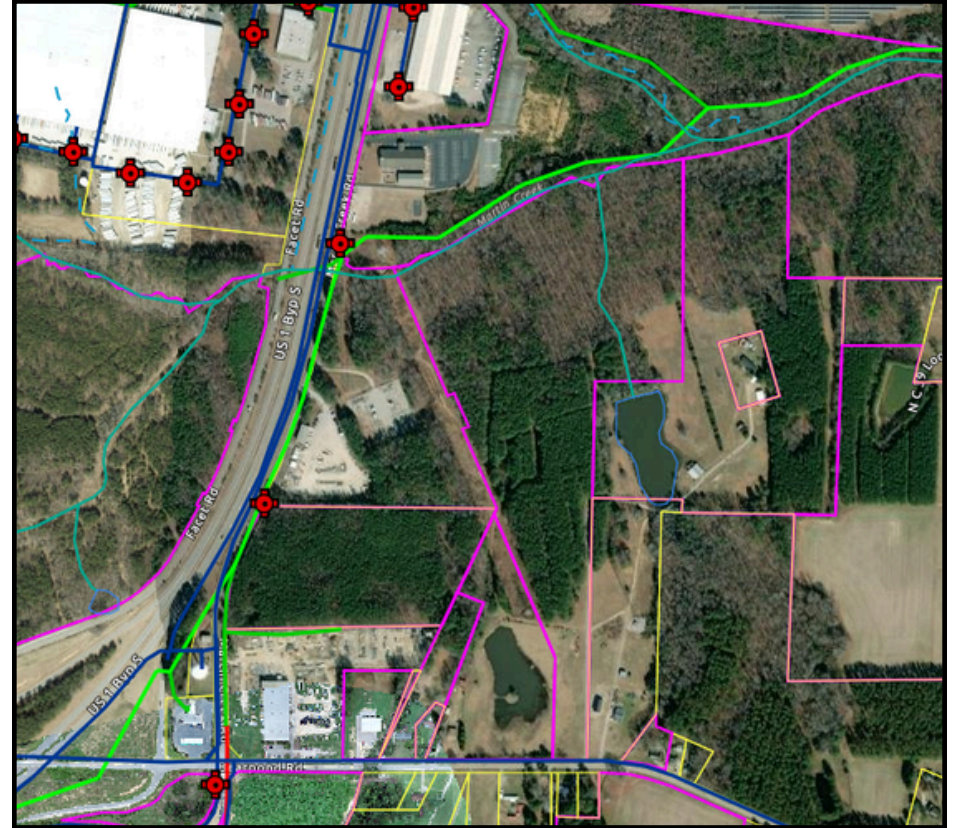
TOPOGRAPHY MAP



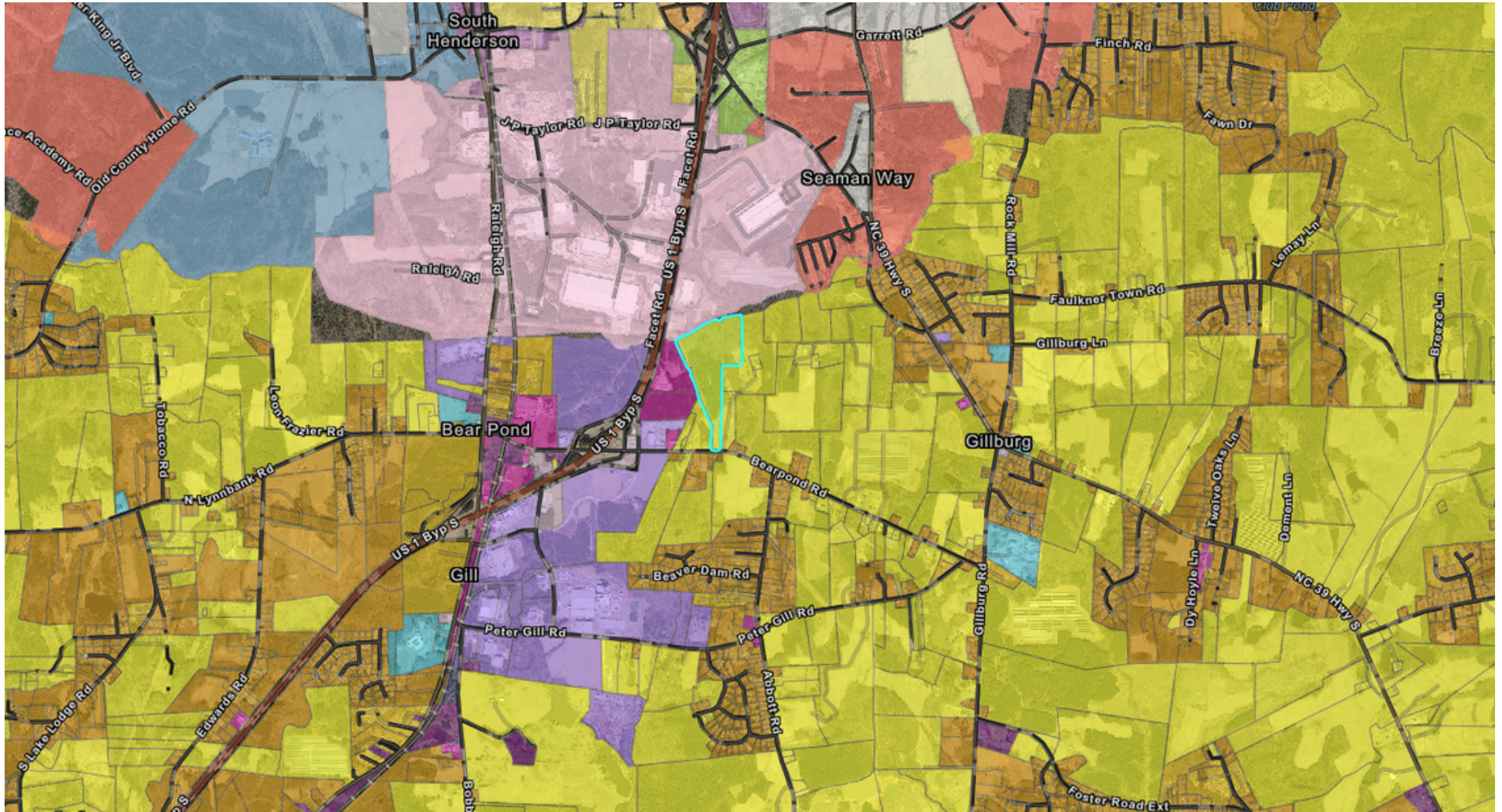
UTILITIES MAP





Sewer Line

Water Line



ZONING MAP

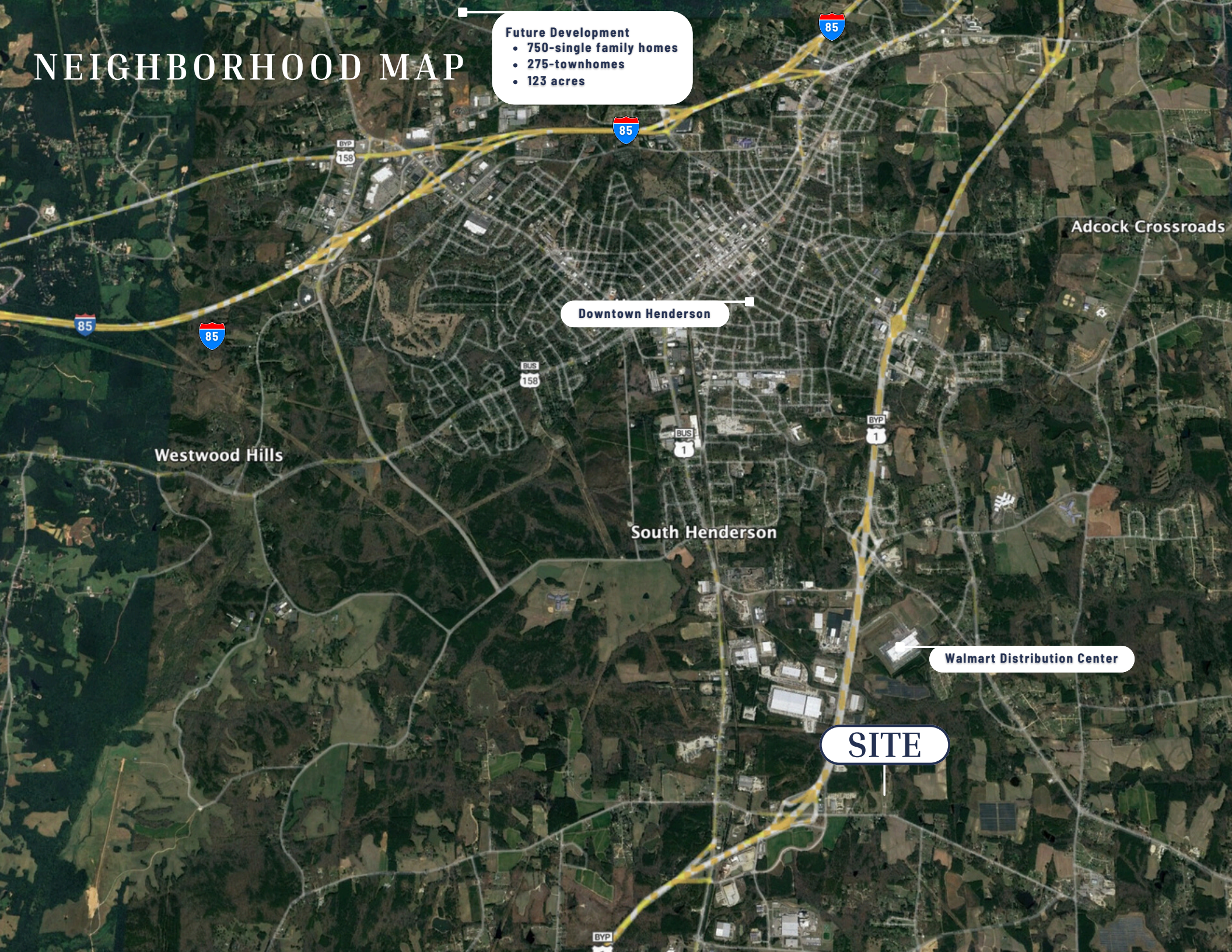


	Zoning
	AR - Agricultural Residential
	LI - Light Industrial
	GC1 - General Commercial
	I2 - Industrial Non-Park District

NEIGHBORHOOD MAP

Future Development

- 750-single family homes
- 275-townhomes
- 123 acres



Downtown Henderson

Westwood Hills

South Henderson

Adcock Crossroads

Walmart Distribution Center

SITE

REGIONAL MAP

LOCATION

Downtown Henderson - 4 miles

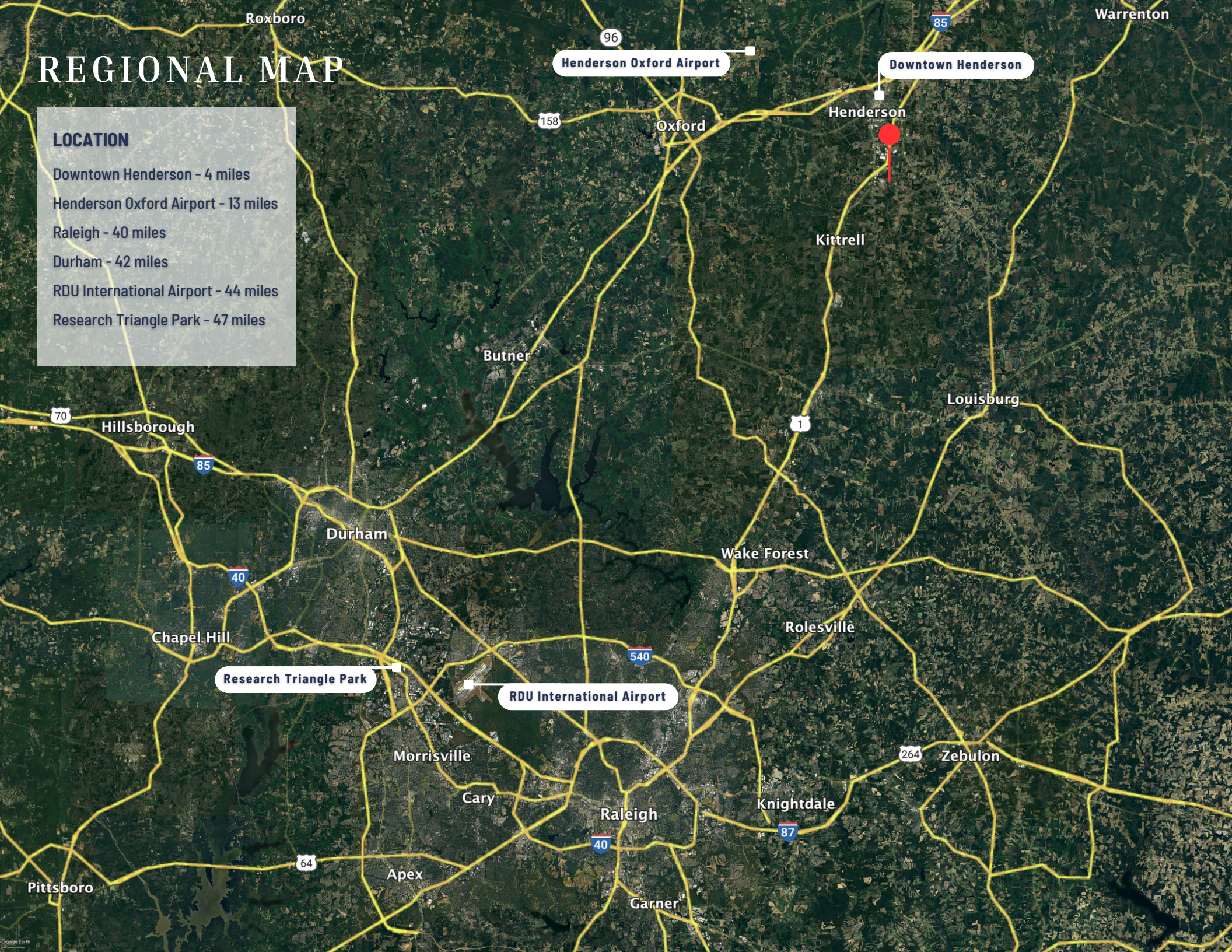
Henderson Oxford Airport - 13 miles

Raleigh - 40 miles

Durham - 42 miles

RDU International Airport - 44 miles

Research Triangle Park - 47 miles



BEAR POND RD. HENDERSON, NC 27537

CONTACT

Ruffin Jones, Broker
(C) 919.602.6571
ruffjones@atlasstark.com

Trent Ragland, Broker
(C) 919.815.8414
tragland@atlasstark.com

ATLAS  STARK

Atlas Stark Holdings LLC | 2020 Progress Ct, Suite 130A, Raleigh, NC
All information contained herein is from sources deemed reliable;
however, no representation or warranty is made to the accuracy thereof.