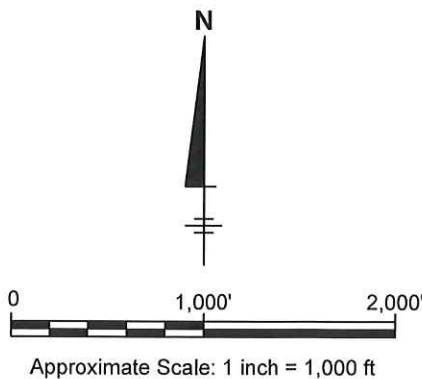
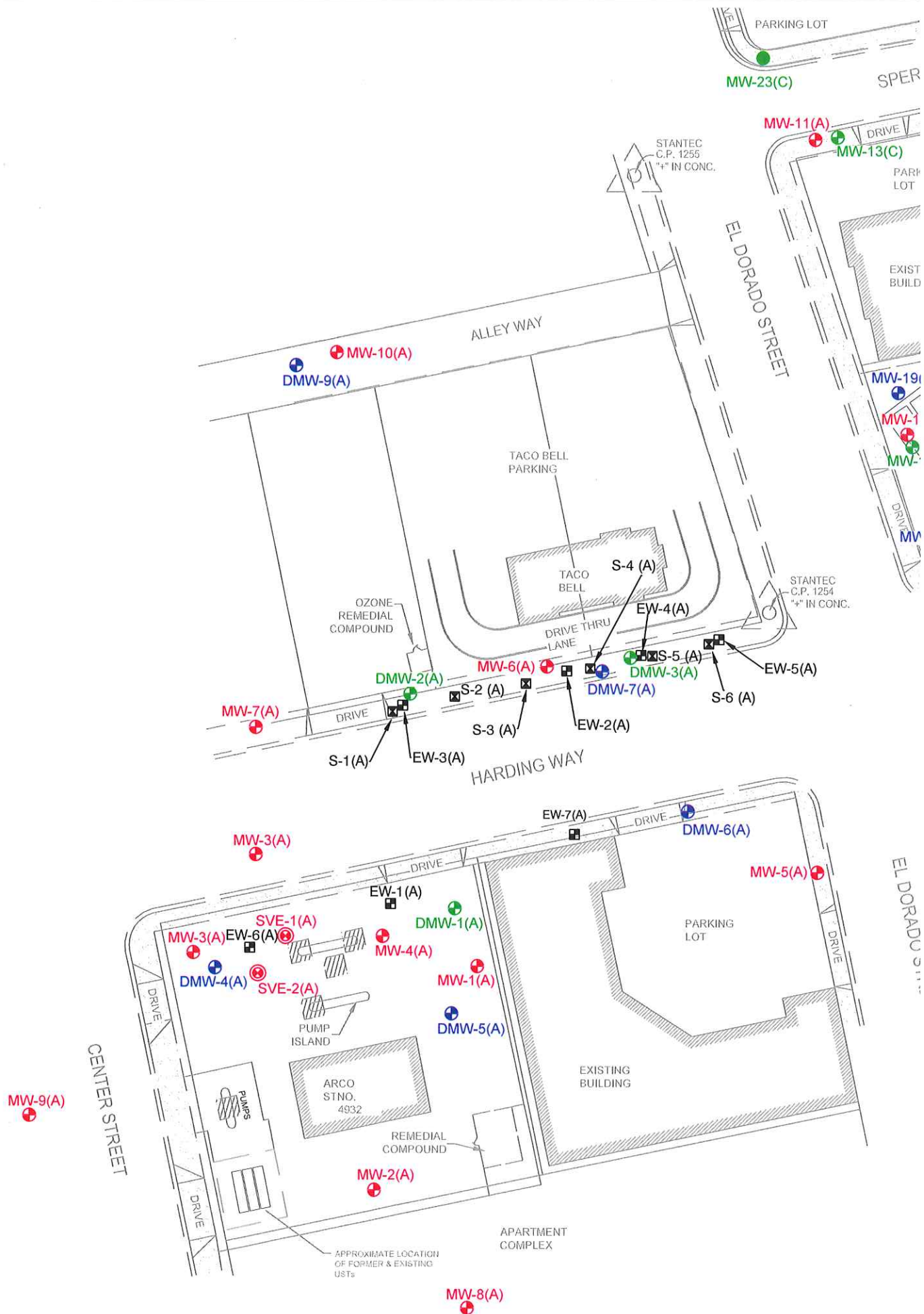


MAP SOURCE: Google Earth 2016, 37°58'4.03"N, 121°17'36.89"W



UNION OIL COMPANY OF CALIFORNIA
 FORMER 76 STATION NO. 4409
 1502 NORTH EL DORADO STREET
 STOCKTON, CALIFORNIA

SITE LOCATION MAP

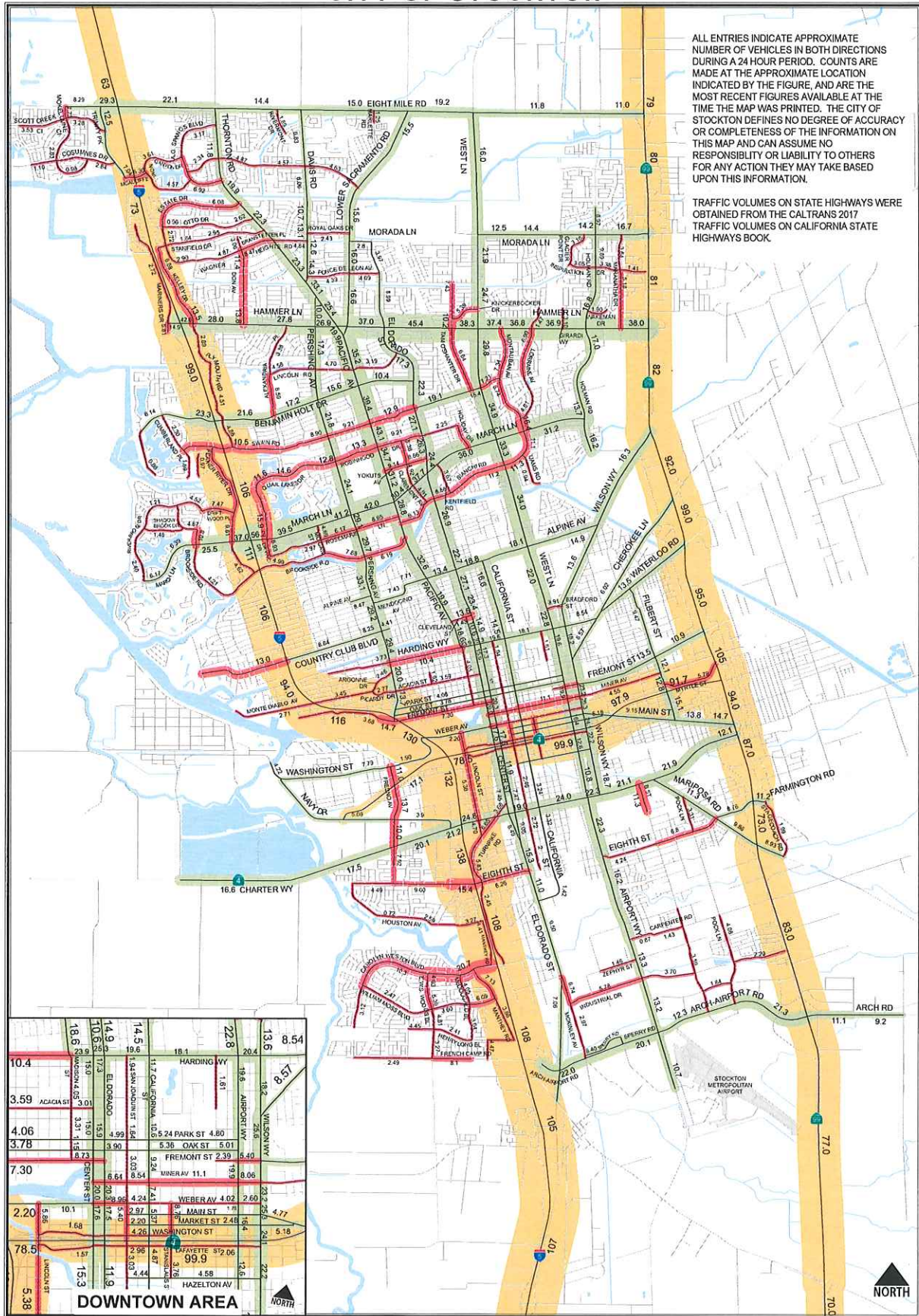


2019 TRAFFIC VOLUME FLOW MAP


CITY OF STOCKTON

ALL ENTRIES INDICATE APPROXIMATE NUMBER OF VEHICLES IN BOTH DIRECTIONS DURING A 24 HOUR PERIOD. COUNTS ARE MADE AT THE APPROXIMATE LOCATION INDICATED BY THE FIGURE, AND ARE THE MOST RECENT FIGURES AVAILABLE AT THE TIME THE MAP WAS PRINTED. THE CITY OF STOCKTON DEFINES NO DEGREE OF ACCURACY OR COMPLETENESS OF THE INFORMATION ON THIS MAP AND CAN ASSUME NO RESPONSIBILITY OR LIABILITY TO OTHERS FOR ANY ACTION THEY MAY TAKE BASED UPON THIS INFORMATION.

TRAFFIC VOLUMES ON STATE HIGHWAYS WERE OBTAINED FROM THE CALTRANS 2017 TRAFFIC VOLUMES ON CALIFORNIA STATE HIGHWAYS BOOK.



Water
Freeway
Arterial
Collector
Counted Street



CITY OF STOCKTON
DEPARTMENT OF PUBLIC WORKS
CITY HALL
STOCKTON, CA 95202-1997

September 2019