landproDATA

Aerial Imagery

TitleOne
a title & escrow co.

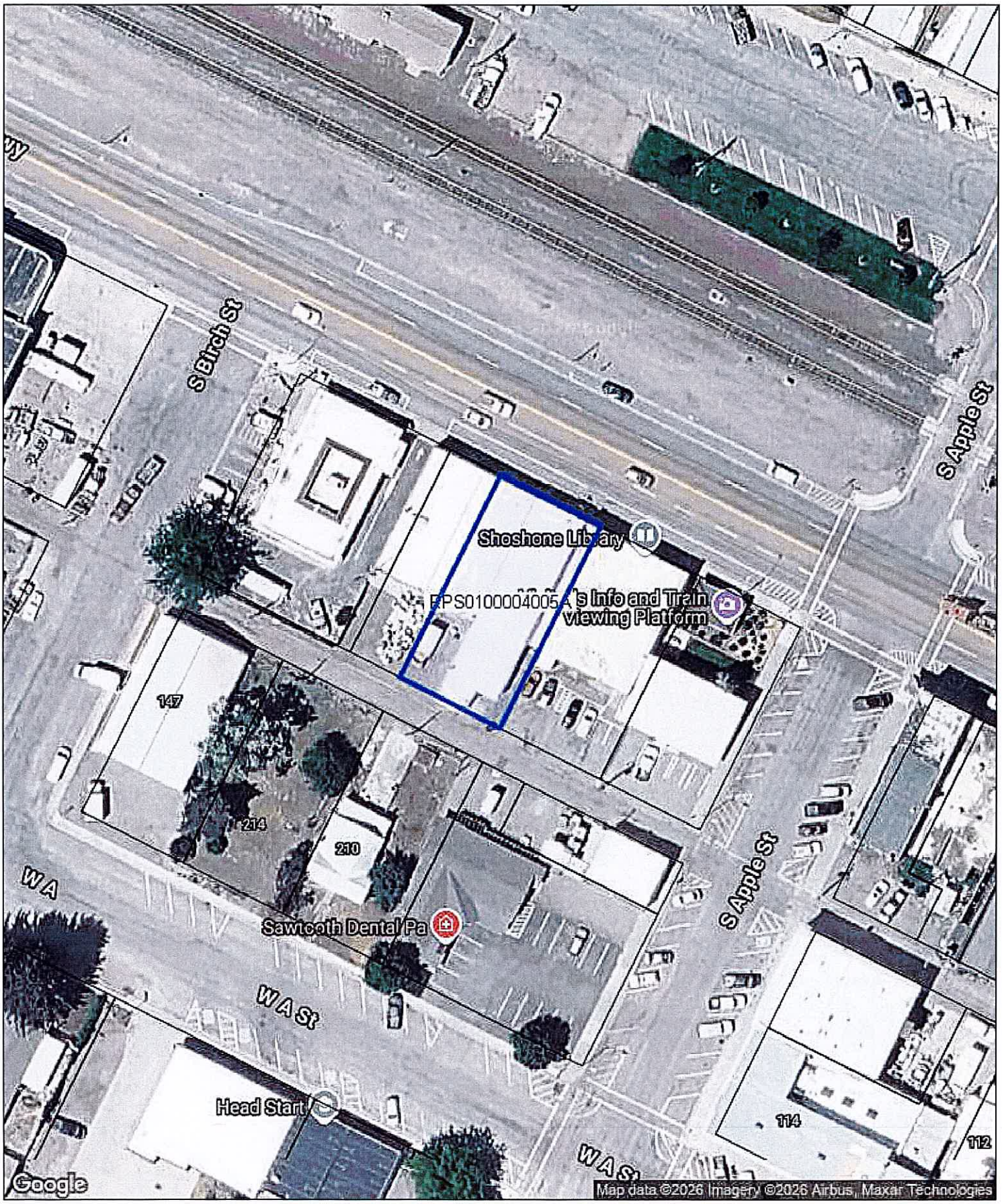

https://landproDATA.com collects, audits, and analyzes public and private data resources.
landproDATA, Inc. does not warrant the accuracy of information provided herein.

landproDATA

Map Area

TitleOne
a title & escrow co.

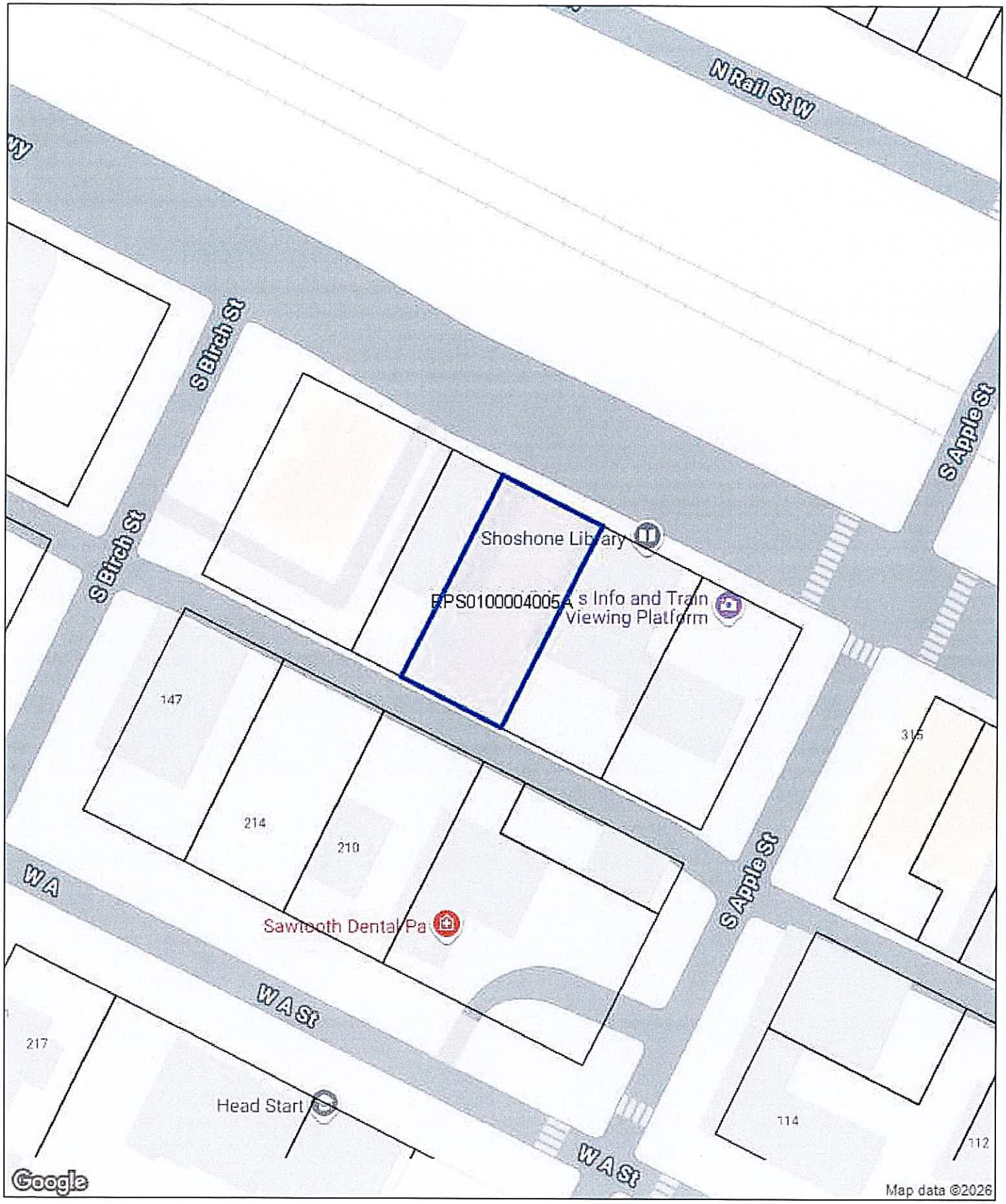

https://landproDATA.com collects, audits, and analyzes public and private data resources.
landproDATA, Inc. does not warrant the accuracy of information provided herein.

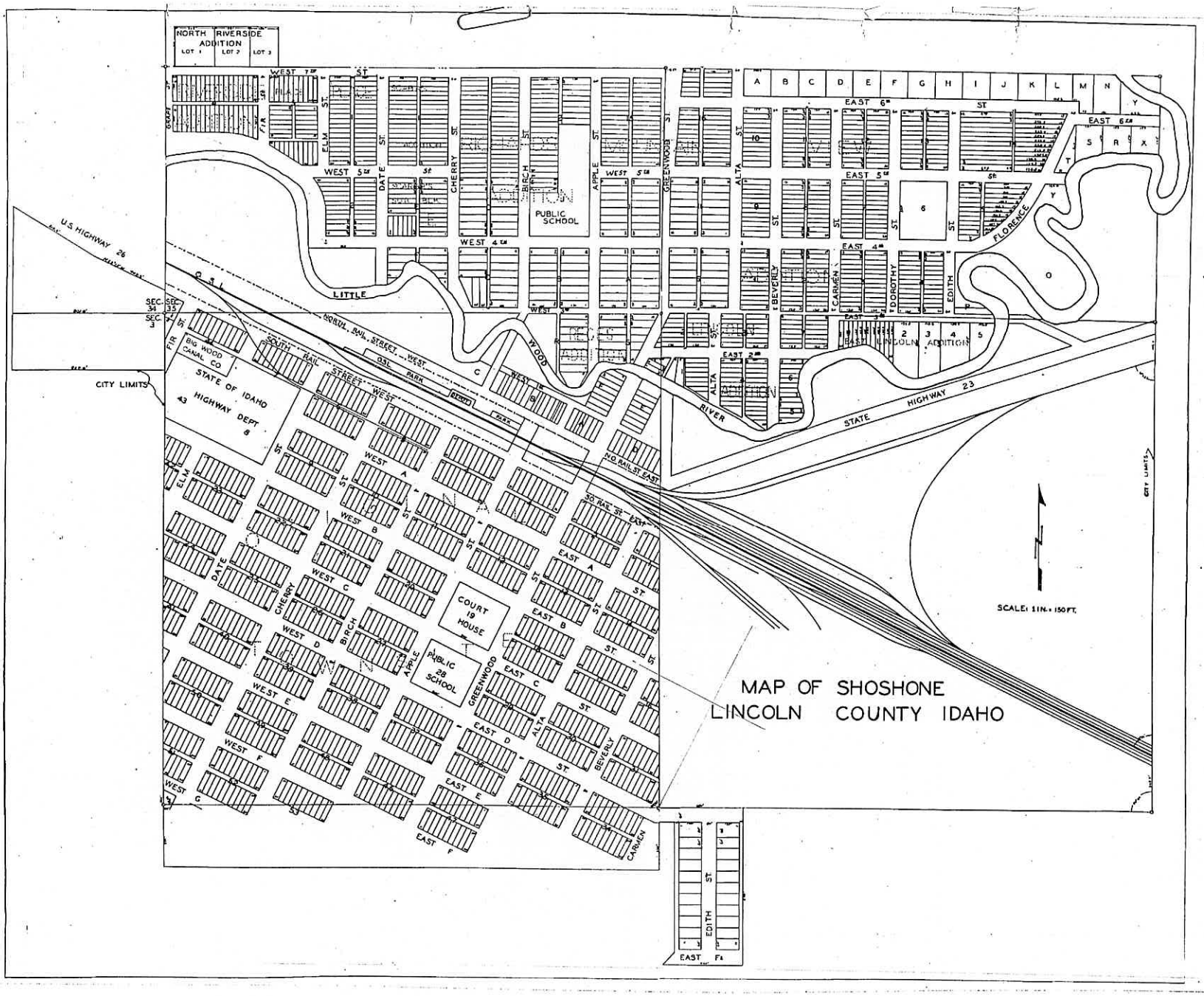
MAP OF SHOSHONE
LINCOLN COUNTY IDAHO
SCALE: 1 IN. = 150 FT.
NORTH RIVERSIDE ADDITION
LOT 1
LOT 2
LOT 3
WEST 7TH ST
WEST 5TH ST
WEST 4TH ST
WEST 2ND ST
EAST 6TH ST
EAST 5TH ST
EAST 4TH ST
EAST 2ND ST
ELM ST
DATE ST
CHERRY ST
BIRCH ST
APPLE ST
GREENWOOD ST
ALTA ST
BEVERLY ST
CARMEN ST
DOROTHY ST
EDITH ST
FLORENCE ST
FIR ST
PUBLIC SCHOOL
LITTLE WOOD RIVER
U.S. HIGHWAY 26
STATE HIGHWAY 23
NORTH RAIL STREET WEST
SOUTH RAIL STREET WEST
NO. RAIL ST. EAST
SO. RAIL ST. EAST
OSL PARK
BIG WOOD CANAL CO
STATE OF IDAHO HIGHWAY DEPT
CITY LIMITS
SEC. 34
SEC. 35
SEC. 3
EAST LINCOLN ADDITION
COURT HOUSE
PUBLIC SCHOOL