

NOW LEASING!

New Class A Industrial Space | Up to ~~210,000 SF~~ 105,428 SF

EMERALD COAST

LOGISTICS CENTER

1060 Mossyhead Plaza Drive,
DeFuniak Springs

LIMITED REMAINING AVAILABILITY

CBRE

Property Highlights

EMERALD COAST
LOGISTICS CENTER

- Space available from 20,000 - ~~210,000 SF~~ 105,428 SF
- 32' clear ceiling height
- Full site circulation for tractor trailers
- Located in the heart of Florida's Emerald Coast; immediate access to Interstate 10 and just a short drive to the famous Beaches of the Emerald Coast
- Ideal for a variety of industry needs, including distribution and logistics, light manufacturing, aerospace OEM and R&D, building supplies and food & beverage



**THE EMERALD COAST'S PREMIER LOGISTICS
AND DISTRIBUTION LOCATION! NOW HOME TO:**

amazon

FedEx

COSENTINO

The Site

Situated in the growing Mossy Head Industrial Park, the Property is strategically located in Defuniak Springs in Walton County, FL, the fastest growing county in Florida, and the 4th fastest growing county in the U.S. This prime industrial opportunity provides convenient access to serve the entire Panhandle region, including the famous Gulf Coast destinations such as the Beaches of South Walton and Destin.

- Neighbors include Amazon, Cosentino, FedEx Ground, Love's Truck Stop, Frito Lay, Empire Truck Sales, Southern Tire Mart, Great American RV Superstore and others
- Convenient to to Pensacola, Mobile, Tallahassee and all points along the I-10 corridor add and all the beach communities along Florida's Emerald Coast
- Major economic incentives available for qualified target industries!
- Located within 8 miles from Northwest Florida's burgeoning aerospace hub, with the recently announced Williams International new 1-million square foot manufacturing facility, which broke ground in late 2025.





CURRENTLY UNDER DEVELOPMENT:
Shoal River Industrial Park
Northwest Florida's Aerospace Hub

Williams
INTERNATIONAL

CIMA WE BUILD POWER

FedEx

Loves

SITE

COSENTINO

amazon

FritoLay
Good fun!



Why the Florida Panhandle?

Central Panhandle

The Central Panhandle, located in Northwest Florida between Pensacola and Tallahassee, and bordered by the Gulf of Mexico on its south and Alabama on its north, encompasses Okaloosa County, Walton County, and Bay County, a region that has long been known for its destination coastal communities, extraordinarily beautiful beaches, and the strong military presence in several key bases in the area. The market area has been transforming during the past 10 years, with an ever-increasing permanent population attracted to the great quality of life, and a rapidly diversifying economy with a growing employment base. The Central Panhandle is no longer just a beach destination, it has become a compelling place for businesses to establish and expand operations and now can boast world-class industrial and commercial locations to accommodate the growth.

Top Employment Sectors

Trade/Transportation/Utilities

Leisure/Hospitality

Government

Professional/Business Services

Education/Health Services

Central Panhandle Top Employers	# of Jobs	
	Eglin Air Force Base	19,413
	Hurlburt Field	10,124
	Tyndall Air Force Base	6,416
	Walmart Supercenter	3,500
	Okaloosa County School District	3,495
	Naval Support Activity	3,300
	Bay District Schools	3,000
	Bay Medical Center	1,800
	HCA Florida Fort Walton Destin Hospital	1,221

Industrial Market Statistics

Market	Total Inventory (SF)	Total Vacancy (%)	Trailing 12 Absorption (SF)
Panhandle Totals	37,301,583	2.6	343,443
Destin/Fort Walton/Okaloosa	4,518,696	2.6	60,022
Destin	125,533	-	-
Fort Walton Beach	2,424,029	4.6	15,907
S Walton/Miramar Beach	508,076	0.5	11,050
Niceville/Crestview	907,619	0.2	(2,000)
Panama City	6,342,440	0.9	373,375

Central Panhandle Industrial

Inventory 10,861,136 SF

Direct Vacancy 1.6%

Trailing 12 Absorption 433,397 SF

Average Asking Lease Rate \$10.28/SF/Yr, NNN

Central Panhandle Regional Overview

Okaloosa County

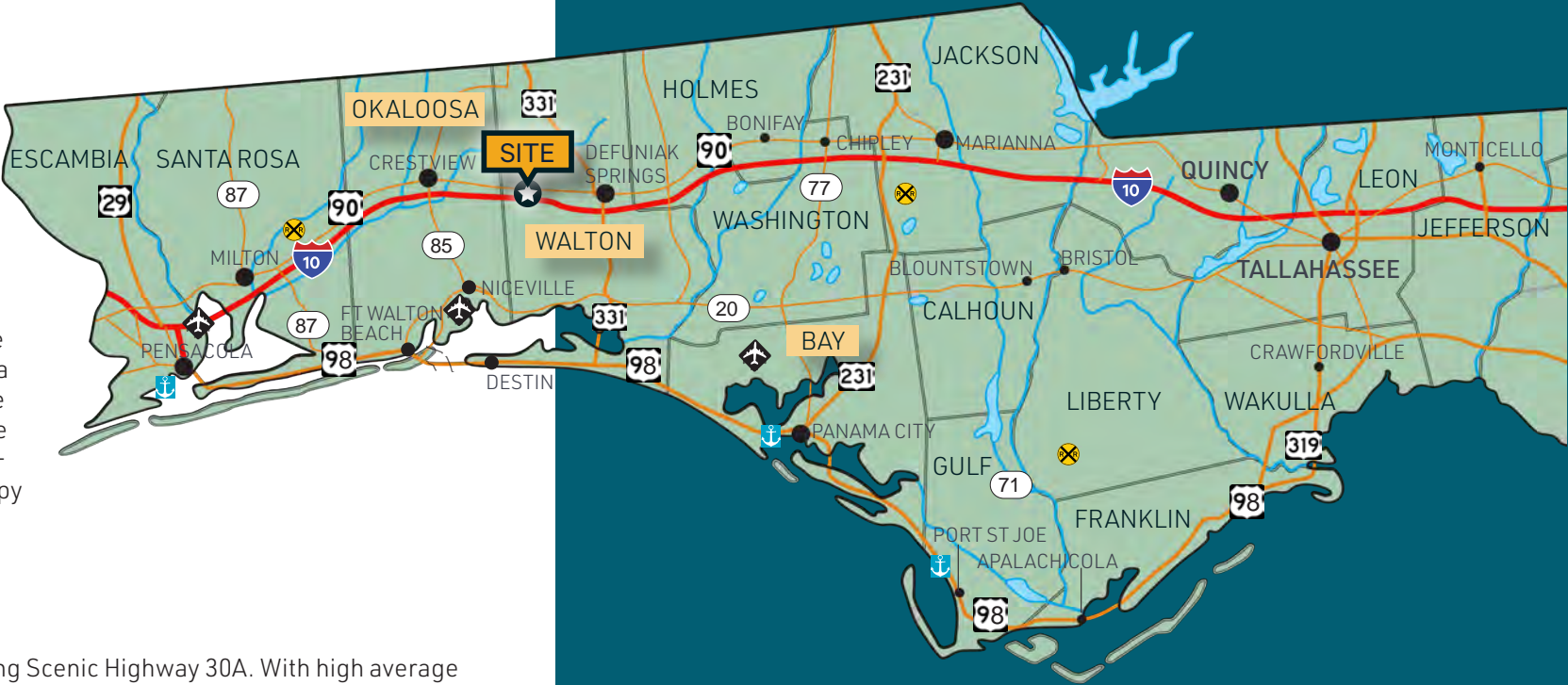
Okaloosa County, with its strong military presence and pro-business community, is an economic pillar of the Central Panhandle. The county is home to Eglin Air Force Base, the largest Air Force Base in the world, Hurlburt Field, a major hub of Air Force Special Operations Command, and Duke Field, the home base of the 7th Army Special Forces Group, anchoring a ready-made workforce for high-tech employment in sectors such as aviation, aerospace, and defense-related industries. A “who’s who” of DoD contractors serving these bases occupy a significant amount of real estate throughout the Central Panhandle region.

Walton County

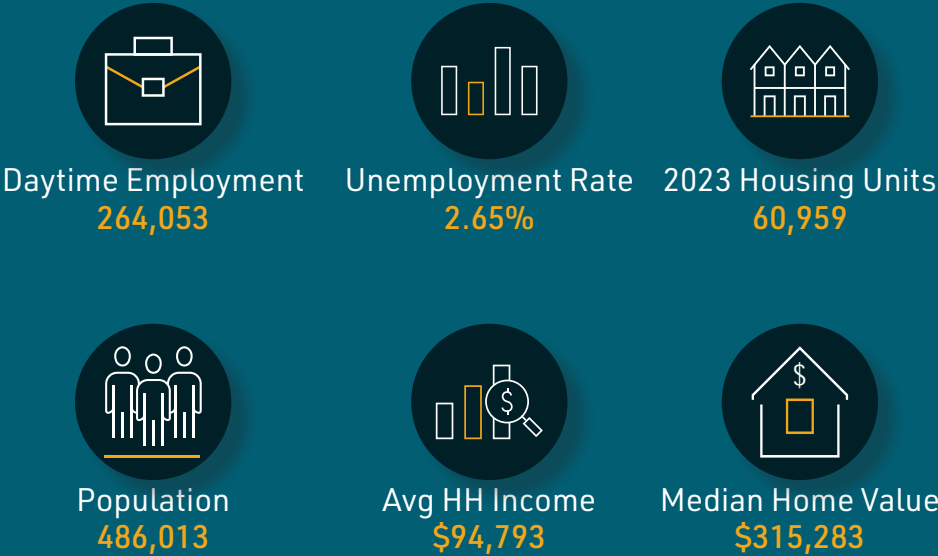
Walton County is renowned for its collection of unique beach communities along Scenic Highway 30A. With high average incomes and home values, this area attracts well-heeled visitors and residents to its beaches. Walton County has recently been recognized as the fastest-growing county in Florida and among the fastest-growing in the entire country. With its coastal areas reaching maturity, the county is experiencing rapid growth northward along the US Highway 331 corridor, as these expanding areas serve as bedroom communities to the coast and to Eglin Air Force Base on its western boundary. Its location is uniquely suited to serve the region’s growing distribution and warehousing needs in a variety of sectors, including construction and building supplies, food & beverage services, 3rd party logistics for last-mile distribution, and the aerospace/ avionics industry.

Bay County

Bay County, defined by the distinct cities of Panama City and Panama City Beach, is a major economic hub in the Central Panhandle. With a strategic location along the coastal U.S. Highway 98, access from Interstate 10 by way of US Highway 231 and multiple State highways, multimodal distribution including rail service and the growing Port of Panama City, and burgeoning military, educational, and healthcare sectors, the county is now experiencing among the strongest growth anywhere in the State. Key catalysts include the \$5 billion investment in the reconstruction and expansion of Tyndall Air Force Base, and the St. Joe Company’s continued development of its massive land holdings in the county.

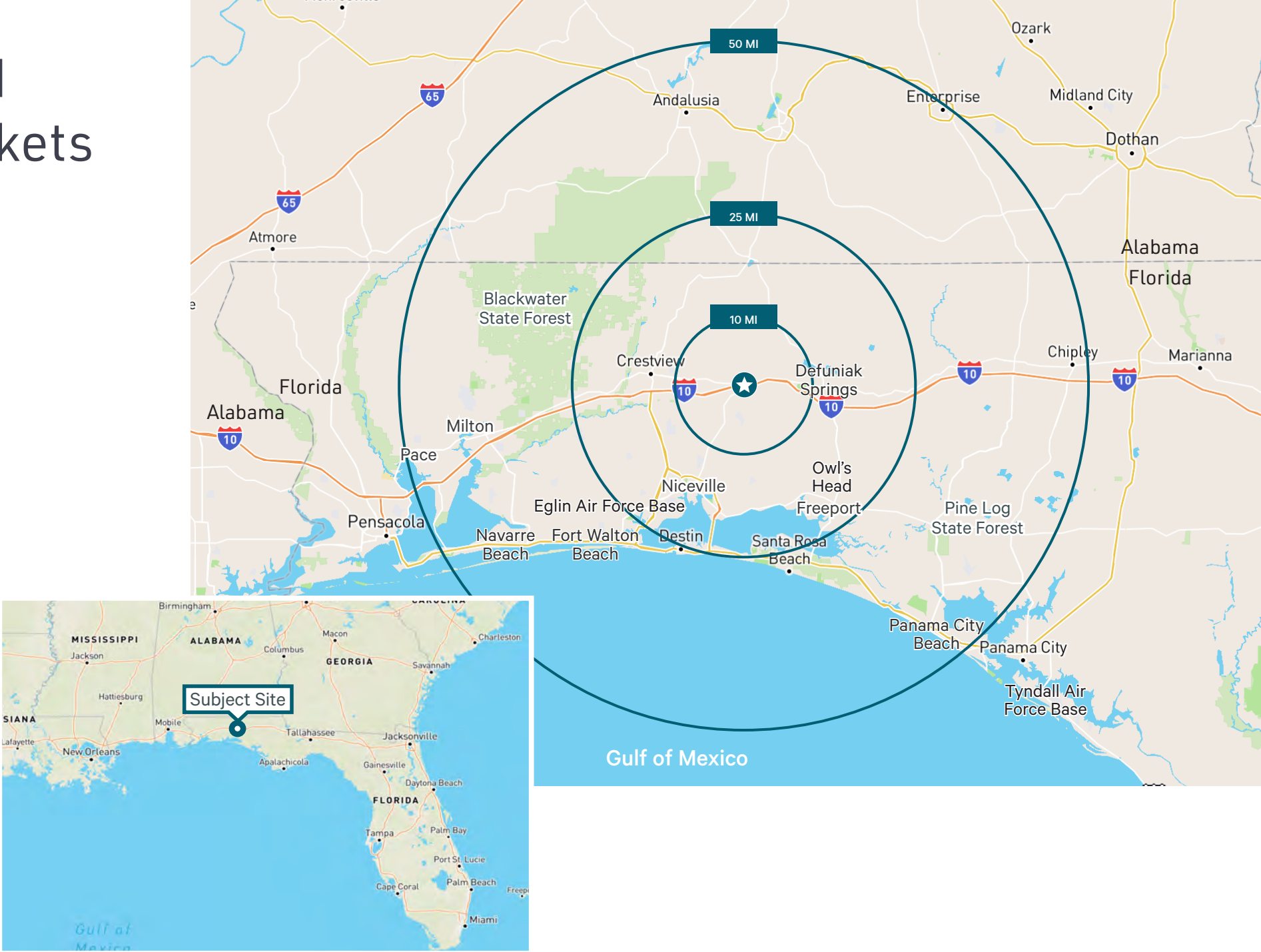


Central Panhandle Demographics



Central to Local and Major Regional Markets

Destin	30 Miles
Panama City Beach	50 Miles
Pensacola	55 Miles
Mobile	110 Miles
Tallahassee	119 Miles
Birmingham	216 Miles
New Orleans	270 Miles
Atlanta	275 Miles
Jacksonville	295 Miles
Nashville	405 Miles
Memphis	455 Miles
Houston	594 Miles



A photograph of the Emerald Coast Logistics Center, a large, modern industrial building with a light blue and grey facade and large windows. The building is situated next to a paved parking lot with some trees and landscaping. The sky is clear and blue.

EMERALD COAST LOGISTICS CENTER

1060 Mossyhead Plaza Drive,
DeFuniak Springs

CONTACT US

TOM WATSON

Senior Vice President

+1 850 527 3524

thomas.watson@cbre.com

ELIZABETH FORSYTHE

First Vice President

+1 850 585 5290

elizabeth.forsythe@cbre.com

SAM HERRERA

Associate

+1 714 227 3829

sam.herrera@cbre.com

© 2025 CBRE, Inc. All rights reserved. This information has been obtained from sources believed reliable but has not been verified for accuracy or completeness. CBRE, Inc. makes no guarantee, representation or warranty and accepts no responsibility or liability as to the accuracy, completeness, or reliability of the information contained herein. You should conduct a careful, independent investigation of the property and verify all information. Any reliance on this information is solely at your own risk. CBRE and the CBRE logo are service marks of CBRE, Inc. All other marks displayed on this document are the property of their respective owners, and the use of such marks does not imply any affiliation with or endorsement of CBRE. Photos herein are the property of their respective owners. Use of these images without the express written consent of the owner is prohibited.

CBRE