













## LEGEND

-  DFIRM Floodways
-  DFIRM Flood Hazard Areas (C FEMA-digitized data)
-  AE (1-percent annual chance flood)
-  A (1-percent annual chance floodpl)
-  AO (1-percent annual chance zone feet)
-  0.2-percent annual chance flood ha
-  Flood Hazard Areas (Approxir 8/24)
-  Stream
-  Intermittent Stream
-  Town Boundary

1: 1,710

October 1, 2025



87.0 0 44.00 87.0 Meters

WGS\_1984\_Web\_Mercator\_Auxiliary\_Sphere

© Vermont Agency of Natural Resources

1" = 142 Ft. 1cm = 17 Meters

THIS MAP IS NOT TO BE USED FOR NAVIGATION

DISCLAIMER: This map is for general reference only. Data layers that appear on this map may or may not be accurate, current, or otherwise reliable. ANR and the State of Vermont make no representations of any kind, including but not limited to, the warranties of merchantability, or fitness for a particular use, nor are any such warranties to be implied with respect to the data on this map.

## NOTES

Map created using ANR's Flood Ready Map