



LONGLEAF ENVIRONMENTAL

ASTM STANDARD E1527-21
PHASE I ENVIRONMENTAL SITE ASSESSMENT
PROJECT # 2024-120

PROPERTY EVALUATED:

FIRST COAST TIRE & SERVICES
2350 N PONCE DE LEON BLVD
ST. AUGUSTINE, FLORIDA 32084
ST. JOHNS COUNTY PARCEL NUMBER 1562400060

MAY 30, 2024

PREPARED FOR:

MR. AARON KLEIST
CENTRAL BANK
2300 N PONCE DE LEON BLVD
ST. AUGUSTINE, FLORIDA 32084

PREPARED BY:

LONGLEAF ENVIRONMENTAL CONSULTING
10515 SW 104TH AVENUE
GAINESVILLE, FLORIDA 32608
PH 352.682.0526
FAX 866.300.3315
www.longleafenv.com

CONSULTING · PERMITTING · ENGINEERING
10515 SW 104TH AVENUE, GAINESVILLE, FL 32608 352.682.0526



LONGLEAF ENVIRONMENTAL

TABLE OF CONTENTS

| <u>SECTION</u> | <u>PAGE</u> |
|---|-------------|
| 1.0 <u>SUMMARY OF PHASE I ASSESSMENT</u> | 1 |
| 2.0 <u>INTRODUCTION</u> | 1 |
| 2.1. <u>PURPOSE</u> | 1 |
| 2.2. <u>SPECIAL TERMS AND CONDITIONS</u> | 1 |
| 2.3. <u>LIMITATIONS AND EXCEPTIONS OF ASSESSMENT</u> | 2 |
| 2.4. <u>LIMITING CONDITIONS AND METHODOLOGY USED</u> | 2 |
| 3.0 <u>SITE DESCRIPTION</u> | 3 |
| 3.1. <u>LOCATION AND LEGAL DESCRIPTION</u> | 3 |
| 3.2. <u>SITE AND VICINITY CHARACTERISTICS</u> | 3 |
| 3.3. <u>DESCRIPTIONS OF THE STRUCTURES, ROADS, AND OTHER IMPROVEMENTS OF THE SUBJECT PROPERTY</u> | 3 |
| 3.4. <u>INFORMATION REPORTED BY USER ENVIRONMENTAL LIENS OR SPECIALIZED KNOWLEDGE</u> | 4 |
| 3.5. <u>CURRENT USES OF THE PROPERTY</u> | 4 |
| 3.6. <u>PAST USES OF THE PROPERTY</u> | 4 |
| 3.7. <u>CURRENT AND PAST USES OF ADJACENT PROPERTIES AND SURROUNDING AREA</u> ... | 4 |
| 4.0 <u>RECORDS REVIEW</u> | 5 |
| 4.1. <u>STANDARD ENVIRONMENTAL RECORD SOURCES – FEDERAL AND STATE</u> | 5 |
| 4.2. <u>PHYSICAL SETTING SOURCE(S)</u> | 6 |
| 4.3. <u>HISTORICAL USE INFORMATION</u> | 6 |
| 4.3.1. <u>TITLE INFORMATION</u> | 6 |
| 4.3.2. <u>AERIAL PHOTOGRAPHY REVIEW</u> | 6 |
| 4.3.3. <u>SANBORN FIRE INSURANCE MAP REVIEW</u> | 9 |
| 4.3.4. <u>CITY DIRECTORY REVIEW</u> | 9 |
| 4.3.5. <u>BUILDING DEPARTMENT RECORDS REVIEW</u> | 9 |
| 4.3.6. <u>PROPERTY TAX RECORDS</u> | 9 |
| 4.3.7. <u>ZONING/LAND USE RECORDS</u> | 9 |
| 4.3.8. <u>DATA FAILURE</u> | 10 |
| 4.4. <u>ADDITIONAL RECORD SOURCES</u> | 10 |
| 5.0 <u>INFORMATION FROM SITE RECONNAISSANCE AND INTERVIEWS</u> | 10 |
| 5.1. <u>SITE AND VICINITY RECONNAISSANCE</u> | 10 |
| 5.2. <u>INTERVIEW(S)</u> | 11 |
| 5.2.1. <u>CURRENT SUBJECT PROPERTY OWNER</u> | 11 |
| 5.2.2. <u>PAST OWNER/OPERATOR/TENANT INTERVIEW</u> | 11 |
| 5.2.3. <u>NEIGHBORING PROPERTY INTERVIEW</u> | 11 |
| 5.2.4. <u>REGULATORY INTERVIEW</u> | 11 |
| 5.3. <u>HAZARDOUS SUBSTANCES IN CONNECTION WITH IDENTIFIED USES</u> | 12 |



LONGLEAF ENVIRONMENTAL

| | |
|--|----|
| <u>5.4. HAZARDOUS SUBSTANCE CONTAINERS AND UNIDENTIFIED SUBSTANCE CONTAINERS</u> | 12 |
| <u>5.5. STORAGE TANKS</u> | 12 |
| <u>5.6. INDICATIONS OF PCB'S</u> | 11 |
| <u>5.7. INDICATIONS OF SOLID WASTE DISPOSAL</u> | 12 |
| <u>5.8. HEATING/COOLING OF BUILDING(S)</u> | 12 |
| <u>5.9. FLOOR DRAINS OR SUMPS</u> | 12 |
| <u>5.10. STAINED SURFACES/SOILS AND/OR CORROSION</u> | 12 |
| <u>5.11. PITS, PONDS, OR LAGOONS</u> | 12 |
| <u>5.12. STRESSED VEGETATION</u> | 12 |
| <u>5.13. WATER, WASTEWATER, AND WELLS</u> | 13 |
| <u>5.14. PHYSICAL SETTING ANALYSIS</u> | 13 |
| <u>5.14.1 TOPOGRAPHY</u> | 13 |
| <u>5.15. OTHER CONDITIONS OF CONCERN</u> | 13 |
| | |
| <u>6.0 DATA GAPS</u> | 13 |
| | |
| <u>7.0 FINDINGS AND CONCLUSIONS</u> | 13 |
| | |
| <u>8.0 OPINION</u> | 14 |

FIGURES

| | |
|---|----|
| <u>FIGURE 1- TOPOGRAPHIC MAP</u> | 15 |
| <u>FIGURE 2- AERIAL PHOTOGRAPH (SITE MAP)</u> | 16 |

APPENDICES

| | |
|-------------|--|
| APPENDIX 1: | TITLE INFORMATION & LEGAL DESCRIPTION |
| APPENDIX 2: | REGULATORY DATABASE REPORT & DOCUMENTATION |
| APPENDIX 3: | CITY DIRECTORIES & SANBORN REVIEW |
| APPENDIX 4: | QUALIFICATION OF ENVIRONMENTAL PROFESSIONALS |
| APPENDIX 5: | REGULATORY FILE REVIEW & DOCUMENTATION |
| APPENDIX 6: | PHOTOGRAPHS |



1.0 SUMMARY OF PHASE I ASSESSMENT

Longleaf Environmental Consulting (LONGLEAF) investigated the subject property identified as First Coast Tire & Services at the location 2350 N Ponce de Leon Blvd., St. Augustine, Florida 32084 (**hereinafter the "subject property"**). **The subject property is located south of Center Street and west of Grant Street, within Section 45, Township 7 South, Range 30 East according to the "St. Augustine, St. Johns County, Florida" United States Geological Survey (USGS) topographic quadrangle map dated 2013.**

Reconnaissance was performed for the subject property and vicinity to identify environmental concerns and document current site conditions. Sanborn Fire Insurance Maps and City Directories were reviewed, interview(s) were performed to obtain historical information and regulatory environmental databases were reviewed.

LONGLEAF has performed a Phase I Environmental Site Assessment in conformance with the scope and limitations of ASTM E1527-21 Standard Practice for Environmental Assessments at 2350 N Ponce de Leon Blvd., St. Augustine, parcel number 1562400060 in St. Johns County, Florida as described in Section 3.1, Appendix 7.2 and 7.3. Any exceptions to or deletions from this practice are described in Sections 2.2, 2.3 and 2.4 of this report.

This assessment has revealed evidence of Recognized Environmental Concerns (RECs) for this site.

The property experienced a petroleum discharge in May 2005 which resulted in both soil and groundwater contamination. After mitigation efforts were completed, a Site Rehabilitation Completion Order was issued by the Florida Department of Environmental Protection in August 2009. No new incidents have been reported since that time. Additionally, hydraulic lifts are located on the property but are above ground only and pose no concerns.

Based on the information presented above, LONGLEAF recommends no further investigation of the subject property at this time.

2.0 INTRODUCTION

2.1. PURPOSE

The purpose of this assessment was to perform a characterization of the environmental conditions based on readily available information and site **observations, and to identify recognized environmental conditions (REC's).** **This is to support the user's ability** to qualify for landowner liability protection (LLP) under the scope of Comprehensive Environmental Response, Compensation and Liability Act (CERCLA) liability. This assessment was performed in general conformance with the



LONGLEAF ENVIRONMENTAL

document set by American Society for Testing Materials (ASTM), the Standard Practice for Environmental Site Assessments: Phase I Environmental Site Assessment Process, Designation E1527-21.

2.2. SPECIAL TERMS AND CONDITIONS

All conditions of this Phase I Environmental Site Assessment were noted in the contract with Mr. Aaron Kleist (**the "client"**). **There are no special** terms and/or conditions for this assessment. This assessment does not include endangered species, wetlands, radon, vapor intrusion, asbestos, lead based paint, lead in drinking water, construction materials and geotechnical reviews.

2.3. LIMITATIONS AND EXCEPTIONS OF ASSESSMENT

LONGLEAF recommendations are based on a professional judgment of the information gathered within the context of a contract between two parties. No warranty or guarantee is extended or implied. LONGLEAF does not guarantee the accuracy of information obtained from sources outside its control, including but not limited to, the truthfulness of **user-provided knowledge and interviewee's** information. This report is based on information relevant to the dates of the site and record investigations. This report is intended for the sole use of the contracted client, Mr. Aaron Kleist of Central Bank. The contents of this report are not to be relied upon, utilized, or commented on by any other party without the express written consent of LONGLEAF. As per ASTM Standard E1527-21 **the "performance of this practice is intended to reduce, but not eliminate, uncertainty regarding the potential for recognized environmental conditions in connection with a property, and this practice recognizes reasonable limits of time and cost."** The performance of this practice does not provide a complete evaluation of business environmental risk. If data gaps are observed during the performance of this assessment, LONGLEAF will comment on their significance. However, LONGLEAF extends no warranty or guarantee that significant events, releases, or conditions of concern occurred during the referenced data gaps.

The user of the ASTM Standard E1527-21 Phase I Environmental Assessment has responsibilities according to the standard that include, but are not limited to, title and environmental lien records reviews. The user is responsible for divulging this information and actual or specialized knowledge or experience to LONGLEAF that may assist in identifying possible recognized environmental conditions.

2.4. LIMITING CONDITIONS AND METHODOLOGY USED

The subject property was inspected on foot using a grid pattern. Property reconnaissance for adjoining sites was performed on foot where accessible and a driving tour of the vicinity was conducted.



LONGLEAF ENVIRONMENTAL

The subject property and surrounding area inspection methodology intends to identify potential recognizable environmental concerns using ASTM E1527-21 Standard Practice for Environmental Assessments.

3.0 SITE DESCRIPTION

3.1. LOCATION AND LEGAL DESCRIPTION⁹¹

The subject property, identified as First Coast Tire & Services, is located at 2350 N Ponce De Leon Blvd., St. Augustine, Florida 32084. It is located within Section 45, Township 7 South, Range 30 **East according to the "St. Augustine, St. Johns County, Florida" United States Geological Survey (USGS) topographic quadrangle map dated 2013.** The immediate area surrounding the property is commercial, however within a few blocks the area transitions to residential properties to the east and the San Sebastian River to the west.

The parcel number 15624000060 was obtained from the St. Johns County Property **Appraiser's website. A copy of the property record cards along with the full legal descriptions** are included in Appendix 1.

3.2. SITE AND VICINITY CHARACTERISTIC

At the time of LONGLEAF's site visit, the subject property was developed as a Shell gas station/convenience store and First Coast Tire which performs vehicle repair/oil changes. The current owner is First Coast Tire And BP Inc. who acquired the property in 2008.

The subject property is bounded by the following properties: restaurants to the north across Center Street, commercial businesses to the east across Grant Street, commercial business/bank adjacent to the south and commercial businesses to the west across Ponce De Leon Boulevard. The property is situated within a commercial corridor of St. Augustine.

3.3. DESCRIPTIONS OF THE STRUCTURES, ROADS, AND OTHER IMPROVEMENTS OF THE SUBJECT PROPERTY.

At the time of the site visit the subject property was developed as a Shell gas station/convenience store and adjacent vehicle repair business. The property is approximately .6 acres. Located on the property is a 1012 square foot modular metal building which functions as the vehicle repair business and a 780 square foot building which operates as the gas station/convenience store. Both buildings were constructed in 1986. An asphalt parking lot is located at the site for customer parking. Limited vegetation exists on the property. The property can be accessed via Center Street to the north and Grant Street to the east.



LONGLEAF ENVIRONMENTAL

3.4. INFORMATION REPORTED BY USER ENVIRONMENTAL LIENS OR SPECIALIZED KNOWLEDGE

No information of environmental liens or specialized knowledge was provided by the user to LONGLEAF as of the date of this report.

3.5. CURRENT USES OF THE PROPERTY

At the time of the site reconnaissance the subject property was used as a Shell gas station/convenience store and adjacent vehicle repair business.

3.6. PAST USES OF THE PROPERTY

Based on the review of the USGS topographic map, city directories, fire insurance maps, **property appraiser’s** information and interview(s) the following past uses were identified. The property was developed as a gas station/convenience store and vehicle repair shop in the late 1980s. Prior to the **site’s** development, the property was undeveloped.

3.7. CURRENT AND PAST USES OF ADJACENT PROPERTIES AND SURROUNDING AREA

Table I identifies the current use of adjacent properties:

TABLE I -CURRENT USE OF ADJACENT PROPERTIES

| DI RECTION FROM SUBJECT PROPERTY | CURRENT PROPERTY USE |
|----------------------------------|---|
| North | Restaurants across Center Street |
| East | Commercial Businesses across Grant Street |
| South | Commercial Business/Bank |
| West | Commercial Businesses across Ponce De Leon Blvd |

Based on the review of aerial photographs, the USGS topographic map, fire insurance maps, city directories and interview(s) the following past uses were identified.

All records reviewed show that the vicinity surrounding the subject property began to be developed in the early 1900s, or before, with residential properties. The vicinity filled in with residential and commercial properties through the 1980s. Little additional development has been conducted since that time.



4.0 RECORDS REVIEW

4.1. STANDARD ENVIRONMENTAL RECORD SOURCES – FEDERAL AND STATE

A regulatory database review was conducted in accordance with ASTM E1527-13 Standard Practice for Environmental Assessments. A regulatory database report was prepared by Envirosite Corp, (Envirosite) for LONGLEAF for the subject property. A copy of this report has been included in Appendix 2.

Table II identifies federal, and state environmental record sources reviewed at their noted search distance. Please see the database report prepared by Envirosite in Appendix 2 for additional records searched.

TABLE II - ENVIRONMENTAL RECORD SOURCES REVIEWED

| ENVIRONMENTAL RECORD SOURCES | SEARCH DISTANCE |
|--|-----------------|
| STATE, TRIBAL & FEDERAL COMPREH. ENV. RESPONSE, COMP. & LIABIL. INDEX(CERCLIS) | 0.5 MILE |
| CERCLIS NFRAP | 0.5 MILE |
| , FACILITY INDEX SYSTEM(FINDS) | TARGET PROPERTY |
| STATE, TRIBAL & FEDERAL NATIONAL PRIORITIES LIST(NPL) | 1.0 MILE |
| DELISTED NPL | 0.5 MILE |
| RCRA GENERATORS & TRANSPORTERS(RCRIS) | 0.25 MILE |
| RCRA TREATMENT, STORAGE & DISPOSAL FACILITIES(TSD) | 0.5 MILE |
| RCRA CORRACTS | 1.0 MILE |
| STATE, TRIBAL & FEDERAL INSTITUTIONAL CONTROL / ENGINEERING CONTROL REGISTRIES | TARGET PROPERTY |
| ERNS | TARGET PROPERTY |
| STATE AND TRIBAL HAZARDOUS WASTE | 1.0 MILE |
| TOXIC RELEASE INFORMATION SYSTEM(TRIS) | TARGET PROPERTY |
| STATE & TRIBAL LANDFILL | 0.5 MILE |
| STATE & TRIBAL REGISTERED STORAGE TANKS | 0.25 MILE |
| STATE & TRIBAL LEAKING UNDERGROUND STORAGE TANKS(LUST) | 0.5 MILE |
| STATE & TRIBAL VOLUNTARY CLEANUP SITES | 0.5 MILE |
| STATE & TRIBAL BROWNFIELDS | 0.5 MILE |
| FLORIDA SITES | 1.0 MILE |
| CATTLE DIPPING VATS | 0.5 MILE |
| PRIORITY CLEANERS | 0.5 MILE |



LONGLEAF ENVIRONMENTAL

LONGLEAF reviewed the Environmental Records Search (Envirosite) report for this assessment. Based on the regulatory records reviewed, interviews with compliance officials and current regulatory status, the nature of the listing, distances and/or direction from the property, there are multiple environmental concerns at this time.

The subject property was identified in the database as the following: UST, HIST UST-FL, UST-FL, EPA LUST, LUST-FL, RCRA_VSQG, DWM CONTAM-FL, HMIRS (DOT), ECHO, FRS, FA 3-FL, and GWIF-FL. The EnviroSite report identified the following listings within the required search distance of the subject property: nine (9) EPA UST, eleven (11) UST-FL, thirteen (13) EPA LUST, two (2) LAST-FL, fifteen (15) LUST-FL, two (2) RCRA_NONGEN, eight (8) RCRA-VSQG, one (1) BROWNFIELDS-FL, one (1) BROWNFIELDS_SITES-FL, sixteen (16) CS-FL, threes (3) SHWS ERIC-FL, one (1) SQG-FL, one (1) SWF/LF-FL, fourteen (14) DWM CONTAM-FL, one (1) RESP PARTY-FL, one (1) SPILLS-FL, two (2) ALT FUELING, three (3) MGP, one (1) DEDB-FL, one (1) FF TANKS-FL, eight (8) GWIF-FL, and one (1) HIST FF TANKS-FL.

The site experienced a petroleum discharge in May 2005. In 2006 a Site Assessment Report was filed which outlined assessments and mitigation efforts to occur at the subject property. On August 21, 2009, a Site Rehabilitation Completion Order (SRCO) was issued by the Florida Department of Environmental Protection. The SRCO stated a Post Action Remediation Monitoring Report and No Further Action Proposal had been reviewed. Both were in compliance with regulations in place at that time. Therefore, the subject property was released from obligation to conduct further site rehabilitation. No further discharges have been documented at the property.

4.2. PHYSICAL SOURCE(S)

The “St. Augustine, St. Johns **County Florida**” **United States Geological Survey** (USGS) topographic quadrangle map dated 2013 was reviewed in reference to the physical setting source for the subject site and surrounding vicinity. An analysis of the physical setting is presented in Section 5.12.

4.3. HISTORICAL USE INFORMATION

4.3.1. TITLE INFORMATION

LONGLEAF reviewed current ownership information only for the subject property. A 50-year chain of title was not provided to LONGLEAF for review.

4.3.2. AERIAL PHOTOGRAPHY REVIEW

The following aerial photographs were reviewed to examine previous land use activities. Historical aerial photographs were reviewed and are included in as Figure 2. LONGLEAF is limited by the quality and quantity of aerial photographs available for review. A summary of the observations is included below.



LONGLEAF ENVIRONMENTAL

PHOTO DATE

OBSERVATIONS

| | |
|------|--|
| 1942 | The subject property and adjacent properties are undeveloped. Adjacent roads can be seen in this aerial, including Ponce de Leon Boulevard to the west. Structures can be seen on the property to the south. Residential properties can be seen throughout the vicinity. |
| 1943 | The subject property and adjacent properties remain similar to previous aerials. |
| 1952 | The subject property and adjacent properties remain similar to previous aerials. |
| 1960 | The subject property and adjacent properties remain similar to previous aerials. There is residential and commercial growth throughout the vicinity. |
| 1977 | The subject property remains undeveloped. The adjacent properties have been developed with commercial and/or residential buildings. |
| 1980 | Due to the low quality of this image it is impossible to determine changes at the subject property. |
| 1983 | The subject property appears to remain undeveloped. The surrounding area has filled in with both commercial and residential properties. |
| 1984 | The subject property and adjacent properties remain similar to previous aerials. |
| 1989 | The subject property has been developed with the current structures. The adjacent properties remain similar to previous aerial. |
| 1990 | The subject property and adjacent properties remain similar to previous aerials. |
| 1994 | The subject property and adjacent properties remain similar to previous aerials. |



| | |
|------|---|
| 1999 | The subject property and adjacent properties remain similar to the previous aerial. |
| 2007 | The subject property and adjacent properties remain similar to the previous aerial. |
| 2010 | The subject property and adjacent properties remain similar to previous aeri |
| 2013 | The subject property and adjacent properties remain similar to previous aeri |
| 2015 | The subject property and adjacent properties remain similar to previous aeri |
| 2017 | The subject property and adjacent properties remain similar to previous aeri |
| 2019 | The subject property and adjacent properties remain similar to previous aeri |
| 2021 | The subject property and adjacent properties remain similar to previous aeri. They appear as they do today. |
| 2023 | The subject property and adjacent properties remain similar to previous aeri. They appear as they do today. |

4.3.3. SANBORN FIRE INSURANCE MAP REVIEW

Sanborn Fire Insurance Maps were reviewed for subject property as well as adjoining properties. The property was not identified as the following:

| | |
|------|---|
| 1917 | The subject property is undeveloped. Sporadic residential property can be seen throughout the vicinity. |
| 1924 | The subject property is undeveloped. Sporadic residential property can be seen throughout the vicinity. |



- 1930 The subject property is undeveloped. The property adjacent to the south are developed with three (3) structures and the properties to the north and east are developed with residential properties.
- 1946 The subject property and adjacent properties are similar to the previous map.

4.3.4. CITY DIRECTORY REVIEW

City Directories identified various businesses as the subject property dating back to 1998. The following businesses were identified:

- 2020 First Coast Tire & Service, North Ponce Shell, Speedway, Tringali Investments
- 2015 First Coast Tire & Service, Speedway, St. Augustine BP, Tringali Investments
- 2011 Lynn Upchurch, Mike Brownlee, tina King, Melinda Brownlee, Tringali Investments
- 2006 Lynn Upchurch, Mike Brownlee, tina King, Melinda Brownlee, Tringali Investments
- 2001 First Coast Tire & Services, Saint Augustine Amoco
- 1998 Baron Oil 4
- 1993 Not Identified
- 1988 Swan Doug Tire & Service Center, Swans Doug Convenience Store
- 1940-1983 Not Identified

4.3.5. BUILDING DEPARTMENT RECORDS REVIEW

Building Department records were not reviewed for this assessment.

4.3.6. PROPERTY TAX RECORDS

It is the opinion of LONGLEAF that a review of these records would not provide useful information. Reasonable limits of time and cost for these assessments often limit our ability to review these records.

4.3.7. ZONING/LAND USE RECORDS

The current property use of the subject property is "Service Station" according to the **St. Johns County Property Appraiser's website and the** zoning is unavailable. It is the opinion of LONGLEAF that a review of historical zoning records would not provide



useful information. Reasonable limits of time and cost for these assessments often limit our ability to review these records.

4.3.8. DATA FAILURE

Historical records could not identify the use of the subject property at five-year intervals back to 1940, therefore a data failure occurred. Further discussion of the data failure can be found in Section 6.0.

4.4. ADDITIONAL RECORD SOURCES

LONGLEAF performed a review of the FDEP Oculus Database relating to any recognized environmental concerns that may have been reported in the vicinity of the subject property. A discussion of this review can be found in Section 4.1.

5.0 INFORMATION FROM SITE RECONNAISSANCE AND INTERVIEWS

5.1. SITE AND VICINITY RECONNAISSANCE

On May 24, 2024, Kurt Howell of LONGLEAF performed a property and vicinity reconnaissance. The reconnaissance was performed as described in Section 2.4. The purpose of the property and vicinity investigation was to review and document subject property conditions on the date of the visit and identify recognized environmental conditions.

The following observations were made on May 24, 2024:

Mr. Howell entered the property from Center Street to the north. At the time of the site visit the property was developed as a Shell gas station/convenience store and a vehicle repair/oil change business. Located on the site was commercial building which operated as the convenience store with an attached canopy that covers the gas pumps. The gas station is located in the northwest corner of the property.

Another commercial building was located on the eastern side of the property. This building functions as the vehicle repair/oil change business. Located on the interior of the building were hydraulic lifts used for car repair. All lifts were above ground. Typical vehicle repair tools and supplies were observed inside the shop, including oil. Mr. Howell reviewed copies of the oil removal/disposal records and all were current.

Discarded tires as well as additional parking is for the tire/vehicle repair business is located on the eastern side of the building along Grant Street. Located between the gas station and vehicle repair building is an asphalt parking lot. Monitoring wells were observed in this area.



LONGLEAF ENVIRONMENTAL

The subject property is bounded by the following properties: restaurants to the north across Center Street, commercial businesses to the east across Grant Street, commercial business/bank adjacent to the south and commercial businesses to the west across Ponce De Leon Boulevard. The property is situated within a commercial corridor of St. Augustine.

5.2. INTERVIEW(S)

The following interviews were conducted in accordance with ASTM E1527-21 to meet the objective of Section 10 of the standard: LONGLEAF spoke with employees of the Florida Department of Environmental Protection and the Bureau of Petroleum Storage Systems who are responsible for environmental issues such as air, odors, noise, surface water, ground water, underground storage tanks, hazardous wastes, wetland and wildlife in St. Johns County. Neither agency had information regarding current concerns at the property, only the petroleum discharge which occurred in 2005.

5.2.1. CURRENT SUBJECT PROPERTY OWNER

LONGLEAF submitted a questionnaire to the current property owner, David Brownles. Mr. Brownles stated the property was acquired in June 2008 from Joseph Tringali. He stated that above ground hydraulic lifts are used at the property but he is unaware of any issues. No paint booths are used at the property. He is unaware of any potential environmental issues, including no knowledge of tanks or wells located on the property.

5.2.2. PAST OWNER/OPERATOR/TENANT INTERVIEW

LONGLEAF did not submit questionnaires to past owners, operators and/or tenants **of the subjects' property.**

5.2.3. NEIGHBORING PROPERTY INTERVIEW

LONGLEAF did not submit questionnaires to owners and/or tenants of neighboring properties.

5.2.4. REGULATORY INTERVIEW

Environmental issues related to the subject property were documented. The FDEP Oculus database was reviewed for regulatory files on facilities in the vicinity. A review of these records is discussed in section 4.1.



5.3. HAZARDOUS SUBSTANCES IN CONNECTION WITH IDENTIFIED USES

Hazardous substances were observed on the subject property in connection with identified uses during the site visit. Large containers of oil were observed during the site visit.

5.4. HAZARDOUS SUBSTANCE CONTAINERS AND UNIDENTIFIED SUBSTANCE CONTAINERS

No unidentified substance containers were observed on the subject property.

5.5. STORAGE TANKS

LONGLEAF observed no storage containers at the subject property.

5.6. **INDICATIONS OF PCB'S**

There were no hazardous substance tags, electrical transformers or other indicators of PCBs noted during our site reconnaissance on the subject property.

5.7. INDICATIONS OF SOLID WASTE DISPOSAL

There was no indication of solid waste disposal at the subject property during the time of site reconnaissance.

5.8. HEATING/COOLING OF BUILDING(S)

Central air conditioning units were visible during site reconnaissance.

5.9. FLOOR DRAINS OR SUMPS

Floor drains were not observed.

5.10. STAINED SURFACES/SOILS AND/OR CORROSION

Stained surfaces, soils or corrosion were not observed during site reconnaissance.

5.11. PITS, PONDS, OR LAGOONS

No pits, ponds, or lagoons were observed during site reconnaissance.

5.12. STRESSED VEGETATION

No stressed vegetation was observed during site reconnaissance.



5.13. WATER, WASTEWATER, AND WELLS

The subject property is serviced by city water and sewer.

5.14. PHYSICAL SETTING ANALYSIS

5.14.1 TOPOGRAPHY

The "St. Augustine, St. Johns County, Florida" USGS topographic quadrangle maps were reviewed in relation to the physical setting of the subject property and possible migrating petroleum products and/or hazardous substances. The subject property is approximately 7 feet above sea level with the topographic gradient decreasing to the south/southeast.

5.15. OTHER CONDITIONS OF CONCERN

No additional conditions of concern were noted at the subject property during this Phase I Environmental Site Assessment.

6.0 DATA GAPS

Historical records could not identify the use of the subject property at five-year intervals back to 1940, therefore a data failure occurred. It does not appear that the data gaps were significant. Please see Section 2.3 regarding data gaps.

7.0 FINDINGS AND CONCLUSIONS

LONGLEAF has performed a Phase I Environmental Site Assessment in conformance with the scope and limitations of ASTM E1527-13 Standard Practice for Environmental Assessments at 11099 Old Saint Augustine Road, Jacksonville, parcel number 156418-0130 in Duval County, Florida as described in Section 3.1, Appendix 7.2 and 7.3. Any exceptions to or deletions from this practice are described in Sections 2.2, 2.3 and 2.4 of this report.

This assessment has revealed evidence of Recognized Environmental Concerns (RECs) for this site.

The property experienced a petroleum discharge in May 2005 which resulted in both soil and groundwater contamination. After mitigation efforts were completed, a Site Rehabilitation Completion Order was issued by the Florida Department of Environmental Protection in August 2009. No new incidents have been reported since that time. Additionally, hydraulic lifts are located on the property but are above ground only and pose no concerns.



LONGLEAF ENVIRONMENTAL

Based on the information presented above, LONGLEAF recommends no further investigation of the subject property at this time.

8.0 OPINION

Based on the information presented in this report, LONGLEAF recommends no further investigation of the subject property at this time.

Respectfully Submitted,

Kurt W. Howell
Principal Environmental Scientist
LONGLEAF ENVIRONMENTAL CONSULTING

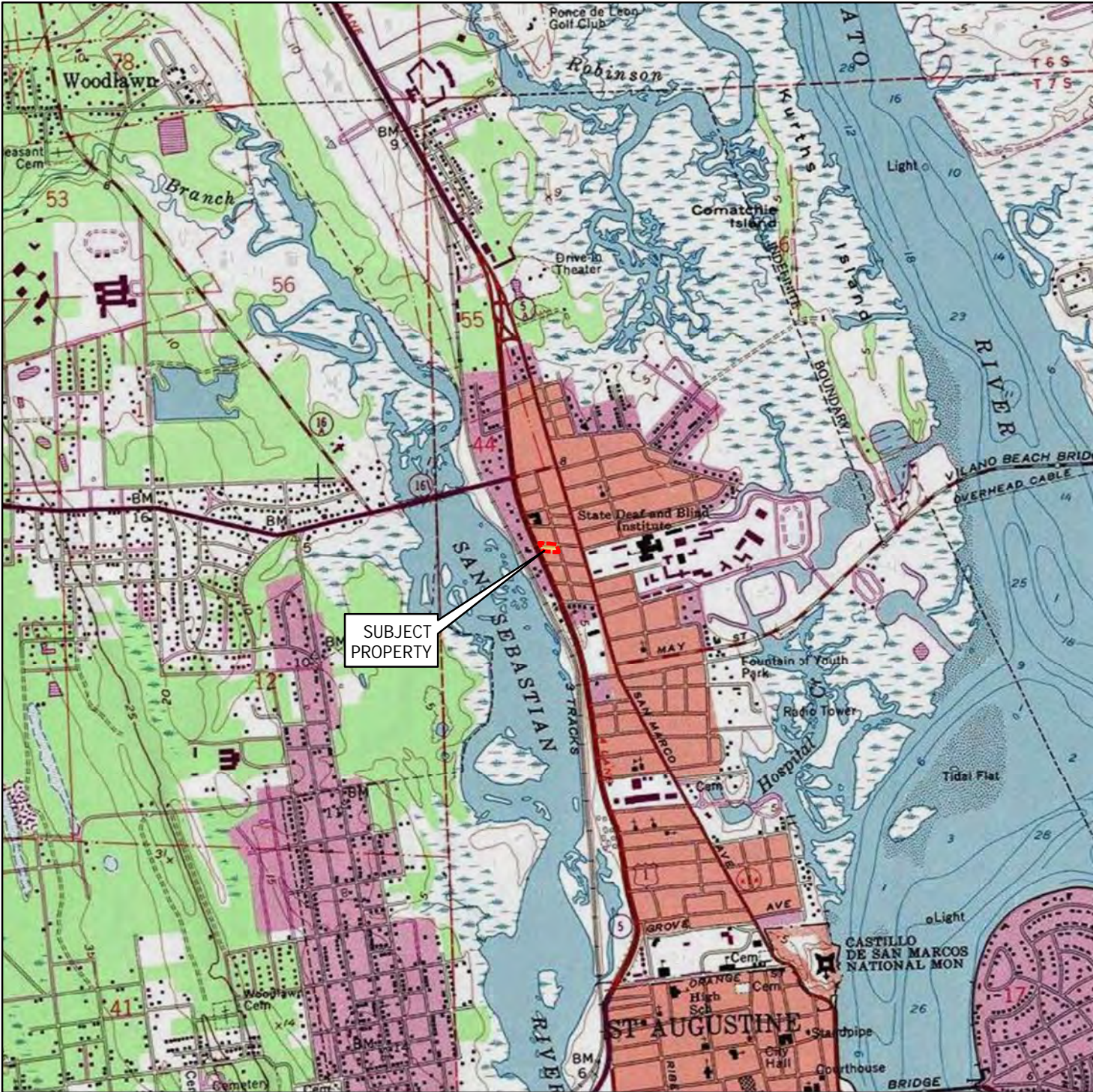


LONGLEAF ENVIRONMENTAL

FIGURE 1:
TOPOGRAPHIC MAP

CONSULTING • PERMITTING • ENGINEERING

10515 SW 104TH AVENUE • GAINESVILLE, FLORIDA 32608 • 352.682.0526 • 866.330.3315 FAX • WWW.LONGLEAFENV.COM
FLORIDA / GEORGIA / NORTH CAROLINA

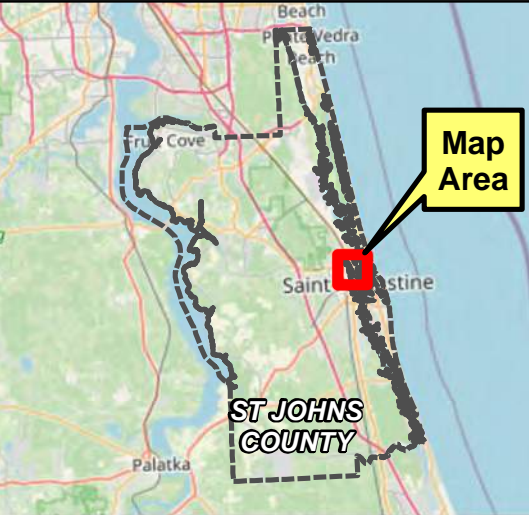


SUBJECT PROPERTY

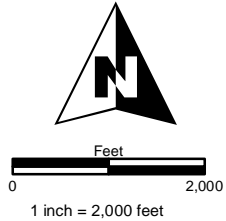
TOPOGRAPHIC MAP
 2024-120
 PHASE I ESA
FIRST COAST TIRE
2350 N. PONCE DE LEON BLVD
 ST. AUGUSTINE, ST JOHNS COUNTY, FL

LEGEND

 Subject Property



Map Area



SECTION 45, TOWNSHIP 7 SOUTH, RANGE 30 EAST

© OpenStreetMap (and) contributors, CC-BY-SA
 Copyright: © 2013 National Geographic Society, i-cubed



LONGLEAF ENVIRONMENTAL

FIGURE 2:
AERIAL PHOTOGRAPH
(SITE MAP)

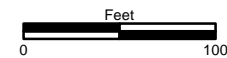
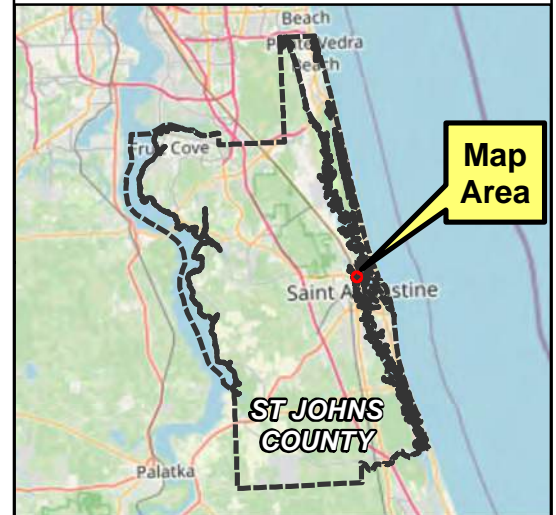
CONSULTING • PERMITTING • ENGINEERING

10515 SW 104TH AVENUE • GAINESVILLE, FLORIDA 32608 • 352.682.0526 • 866.330.3315 FAX • WWW.LONGLEAFENV.COM
FLORIDA / GEORGIA / NORTH CAROLINA

SITE MAP
 2024-120
 PHASE I ESA
FIRST COAST TIRE
2350 N. PONCE DE LEON BLVD
 ST. AUGUSTINE, ST JOHNS COUNTY, FL

LEGEND

 Subject Property



1 inch = 100 feet



REFERENCE:
 © OpenStreetMap (and) contributors, CC-BY-SA
 Source: Esri, Maxar, Earthstar Geographics, and the GIS User Community



LONGLEAF ENVIRONMENTAL

APPENDIX 1:
TITLE INFORMATION &
LEGAL DESCRIPTION

CONSULTING • PERMITTING • ENGINEERING

10515 SW 104TH AVENUE • GAINESVILLE, FLORIDA 32608 • 352.682.0526 • 866.330.3315 FAX • WWW.LONGLEAFENV.COM
FLORIDA / GEORGIA / NORTH CAROLINA

St. Johns County, FL

Apply for Exemptions

Apply for Exemptions

2022 TRIM Notice

2022 TRIM Notice (PDF)

Summary

Parcel ID 1562400060
Location 2350 N PONCE DE LEON BLVD
Address SAINT AUGUSTINE 32084-0000
Neighborhood Auto Service (Class A) Countywide (COM) (647.6)
Tax 4-44 SANCHEZ SUB WHITE CITY
Description* LOT 6 (EX R/W OF RD #5 IN DB208/397) & ALL LOTS 7 THRU 10 BLK B OR3104/813
***The Description above is not to be used on legal documents.**
Property Use Service Stations (Automotive)
Code (Owner Occupied) (2605)
Subdivision Middleton Colee & Nobles Inc., Property Of
Sec/Twp/Rng 45-7-30
District City of St Augustine (District 452)
Millage Rate 18.872
Acreage 0.600
Homestead N

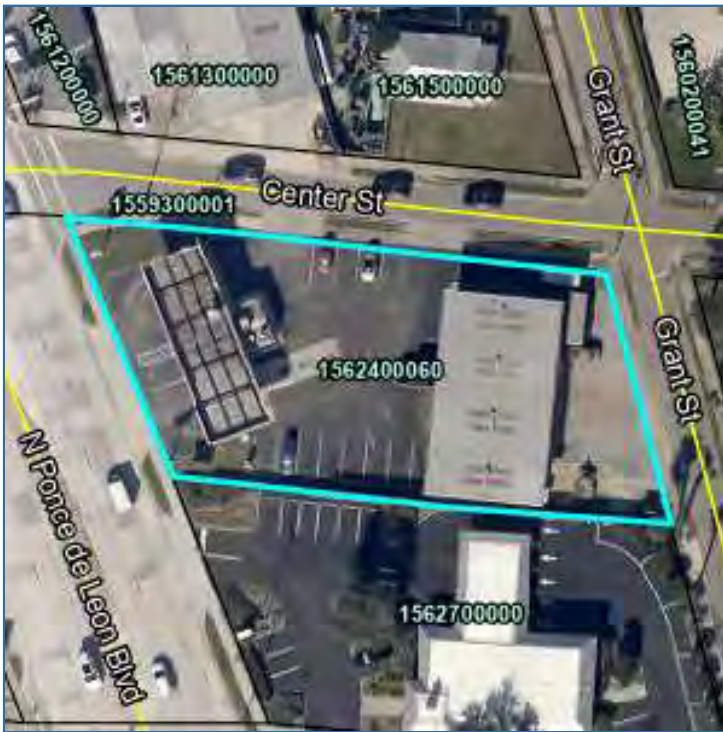
[Click Here to Open Cyclomedia Viewer in a New Tab](#)



Owner Information

Owner Name First Coast Tire And Bp Inc 100%
Mailing Address 2350 N PONCE DE LEON BLVD
SAINT AUGUSTINE, FL 32084-2628

Map



Valuation Information

| | 2024 |
|-------------------------------|------------------|
| Building Value | \$184,427 |
| Extra Features Value | \$57,943 |
| Total Land Value | \$389,745 |
| Agricultural (Assessed) Value | \$0 |
| Agricultural (Market) Value | \$0 |
| Just (Market) Value | \$632,115 |
| Total Deferred | \$106,855 |
| Assessed Value | \$525,260 |
| Total Exemptions | \$0 |
| Taxable Value | \$525,260 |

Values listed are from our working tax roll and are subject to change.

Historical Assessment Information

| Year | Building Value | Extra Feature Value | Total Land Value | Ag (Market) Value | Ag (Assessed) Value | Just (Market) Value | Assessed Value | Exempt Value | Taxable Value |
|------|----------------|---------------------|------------------|-------------------|---------------------|---------------------|----------------|--------------|---------------|
| 2023 | \$163,646 | \$55,935 | \$259,830 | \$0 | \$0 | \$479,411 | \$477,509 | \$1,902 | \$477,509 |
| 2022 | \$138,879 | \$35,390 | \$259,830 | \$0 | \$0 | \$434,099 | \$434,099 | \$0 | \$434,099 |
| 2021 | \$130,922 | \$40,211 | \$259,830 | \$0 | \$0 | \$430,963 | \$430,963 | \$0 | \$430,963 |
| 2020 | \$138,063 | \$45,030 | \$259,830 | \$0 | \$0 | \$442,923 | \$442,923 | \$0 | \$442,923 |
| 2019 | \$122,150 | \$49,849 | \$259,830 | \$0 | \$0 | \$431,829 | \$418,822 | \$13,007 | \$418,822 |
| 2018 | \$97,314 | \$33,194 | \$259,830 | \$0 | \$0 | \$390,338 | \$380,747 | \$9,591 | \$380,747 |
| 2017 | \$122,598 | \$28,664 | \$194,872 | \$0 | \$0 | \$346,134 | \$346,134 | \$0 | \$346,134 |
| 2016 | \$107,045 | \$32,779 | \$194,872 | \$0 | \$0 | \$334,696 | \$334,696 | \$0 | \$334,696 |
| 2015 | \$112,884 | \$36,895 | \$168,890 | \$0 | \$0 | \$318,669 | \$318,669 | \$0 | \$318,669 |
| 2014 | \$109,907 | \$40,127 | \$168,890 | \$0 | \$0 | \$318,924 | \$318,924 | \$0 | \$318,924 |
| 2013 | \$128,383 | \$51,248 | \$168,890 | \$0 | \$0 | \$348,521 | \$348,521 | \$0 | \$348,521 |

Building Information

Building 1
Building Value \$31,245
Year Built 1986
Actual Area 780
Conditioned Area 780
Use Convenience Stores (Low)
Style 04
Exterior Wall Wood

Roof Cover Built Up
Roof Structure Rigid Frame
Interior Flooring Ceramic Tile
Interior Wall Drywall
Heating Type Air Duct
Air Conditioning Central
Bedrooms
Baths

| Description | Square Footage |
|-------------|----------------|
|-------------|----------------|

| | |
|------------|-----|
| BASE AREA | 780 |
| Total SqFt | 780 |

Building 2
Building Value \$153,182
Year Built 1986
Actual Area 6716
Conditioned Area 1012
Use Repair Service Shops (Auto)
Style 04
Exterior Wall Wood, Modular Metal



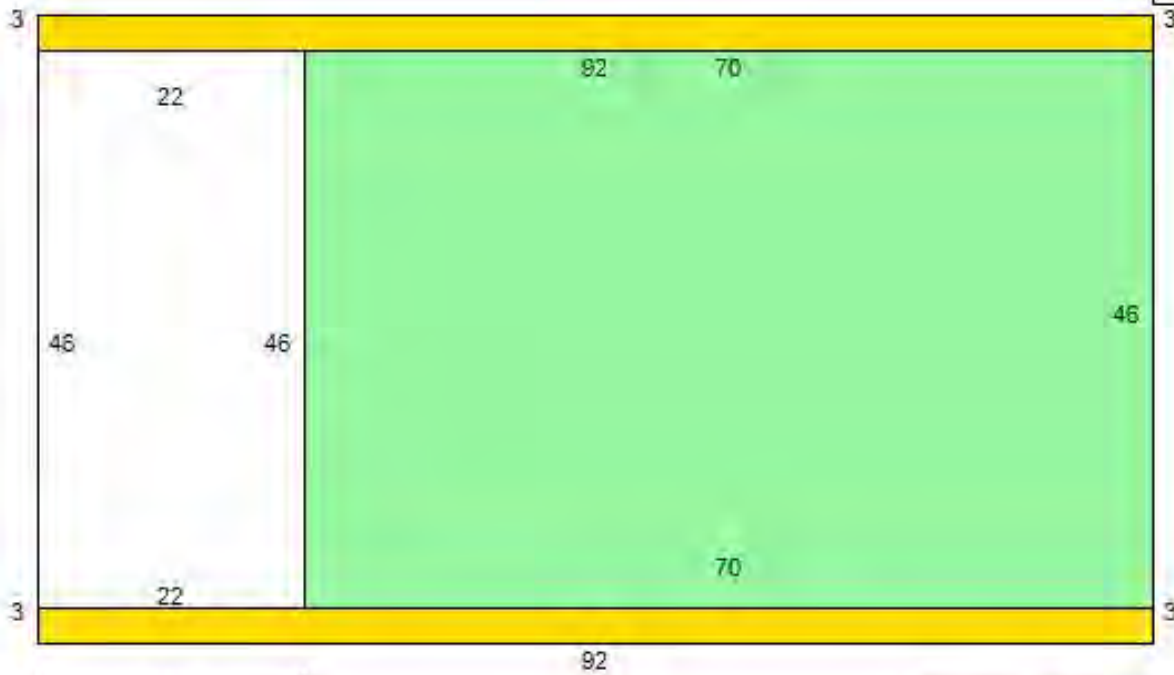
Roof Cover Modular Metal
Roof Structure Steel Frame
Interior Flooring Concrete Finish
Interior Wall
Heating Type Air Duct
Air Conditioning Central
Bedrooms
Baths

| Description | Square Footage |
|-------------|----------------|
|-------------|----------------|


| | |
|----------------------|------|
| BASE AREA | 1012 |
| FINISHED CANOPY | 276 |
| UNFINISHED MEZZANINE | 1012 |
| FINISHED GARAGE | 3220 |
| UNFINISHED MEZZANINE | 920 |
| FINISHED CANOPY | 276 |
| Total SqFt | 6716 |

Sketch Information

| Room Type |
|-----------------|
| FINISHED GARAGE |
| UMZ |
| CCN |
| Base |



| | |
|--|-----------|
| | Room Type |
| | Base |



Extra Feature Information

| Code Description | Status | Value |
|----------------------------------|--------|-------|
| Gas Canopy - Average (COM) | | 24593 |
| Asphalt Paving (COM) | | 18670 |
| Curb (COM) | | 2195 |
| Concrete Paving - Under 8" (COM) | | 6843 |
| Pole Light (COM) | | 4725 |
| Wood Fence - Under 6' (COM) | | 144 |
| Wood Fence - 6' and Above (COM) | | 773 |

Land Information

| Use Description | Front | Depth | Total Land Units | Unit Type | Land Value |
|-------------------------------|-------|-------|------------------|-----------|------------|
| Service Stations (Automotive) | 0 | 0 | 25983 | SF | \$389,745 |

Sale Information

| Recording Date | Sale Date | Sale Price | Instrument Type | Book | Page | Qualification | Vacant/Improved | Grantor | Grantee |
|----------------|-----------|----------------|-----------------|----------------------|----------------------|---------------|-----------------|-------------------------------|-------------------------------|
| | 6/26/2008 | \$1,100,000.00 | WARRANTY DEED | 3104 | 813 | U | I | TRINGALI JOSEPH C & CYNTHIA L | FIRST COAST TIRE AND BP INC |
| | 6/2/1998 | \$570,000.00 | WARRANTY DEED | 1324 | 577 | U | I | BRAXTON LAMAR | TRINGALI JOSEPH C & CYNTHIA L |
| | 5/1/1985 | \$86,000.00 | | 673 | 1330 | Q | V | | BRAXTON LAMAR |

No data available for the following modules: Sales Questionnaire Form, Exemption Information.

The St. Johns County Property Appraiser's Office makes every effort to produce the most accurate information possible. No warranties, expressed or implied, are provided for the data herein, its use or interpretation.

| [User Privacy Policy](#) | [GDPR Privacy Notice](#)

[Last Data Upload: 5/23/2024, 2:19:16 AM](#)

Contact Us

Developed

by





LONGLEAF ENVIRONMENTAL

APPENDIX 2:
REGULATORY DATABASE
REPORT & DOCUMENTATION

CONSULTING • PERMITTING • ENGINEERING

10515 SW 104TH AVENUE • GAINESVILLE, FLORIDA 32608 • 352.682.0526 • 866.330.3315 FAX • WWW.LONGLEAFENV.COM
FLORIDA / GEORGIA / NORTH CAROLINA



Government Records Report | 2024

Order Number: 97634

Report Generated: 05/03/2024

Project Name: First Coast Tire & Services

Project Number:

First Coast Tire & Services
2350 N Ponce de Leon Blvd
Saint Augustine, Florida 32084

with [Envirosite Atlas](#)

Contact us at:
(866) 211-2028
envirositecorp.com

| Section | Page |
|--|-------------|
| <u>Executive Summary</u> | <u>1</u> |
| <u>Executive Summary by Distance</u> | <u>2</u> |
| <u>Executive Summary by Database</u> | <u>4</u> |
| <u>Property Proximity Map</u> | <u>22</u> |
| <u>Area Map</u> | <u>23</u> |
| <u>Map Findings Summary</u> | <u>24</u> |
| <u>Map Findings</u> | <u>32</u> |
| <u>Unmappable Summary</u> | <u>424</u> |
| <u>Environmental Records Searched</u> | <u>425</u> |
| <u>Geological Landscape Section</u> | <u>452</u> |
| <u>Geological Landscape Section Soil Map</u> | <u>455</u> |
| <u>Geological Landscape Section Summary</u> | <u>456</u> |
| <u>Geological Findings Map</u> | <u>462</u> |
| <u>Geological Landscape Section Map Findings</u> | <u>463</u> |
| <u>Geological Landscape Section Map Findings Radon</u> | <u>514</u> |
| <u>Geological Landscape Records Searched</u> | <u>515</u> |

Disclaimer - Copyright and Trademark Notice

All information contained in this report are based on data available from various public, government and other sources and are based upon the best data available from those sources. The information available in this report may be available from other sources and is not exclusive or the exclusive property of EnviroSite Corporation.

NO WARRANTY EXPRESSED OR IMPLIED, IS MADE IN CONNECTION WITH THIS REPORT, INCLUDING WITHOUT LIMITATION, MERCHANTABILITY OR FITNESS FOR A PARTICULAR PURPOSE. ALL RISK IS ASSUMED BY USER AND EnviroSite assumes no liability for faulty or inaccurate information. The Reports may utilize a variety of public and other sources reasonably available to EnviroSite. EnviroSite cannot, and does not assure, warrant, guarantee or assume any liability for the correctness, comprehensiveness, timeliness or completeness of any of such information, nor is the information in any Report to be construed as legal advice with respect to environmental risks associated with any property. EnviroSite shall not be liable to anyone for any claims, causes of action, suits, damages, losses, costs and expenses (including, without limitation, attorneys' fees and costs) arising out of or caused by this report regardless of the acts, errors or omissions, or negligence of EnviroSite. Any damages shall be limited to the purchase price of the report.

Purchaser of the report accepts the report "As Is". The report is intended only to provide information only and should not be considered as providing any legal advice, prediction, forecast, or fact as to the environmental risk for any specific property. Reports are proprietary to EnviroSite, and contain copyrighted material and trademarks of EnviroSite. All other trademarks used herein are the property of their respective owners. All rights of EnviroSite as to the Reports are reserved.

Envirosite Corporation has conducted a search of all reasonably ascertainable records in accordance with EPA's AAI (40 CFR Part 312) requirements and the ASTM E-1527-21 Environmental Site Assessments standard.

SUBJECT PROPERTY INFORMATION:

ADDRESS:

First Coast Tire & Services
2350 N Ponce de Leon Blvd
Saint Augustine, Florida 32084

COORDINATES:

| | |
|--------------------------------|--------------------------------------|
| Latitude (North): | 29.913978 - 29°54'50.3" |
| Longitude (West): | -81.323121 - -81°19'23.2" |
| Universal Transverse Mercator: | Zone 17N |
| UTM X (Meters): | 468808.76 |
| UTM Y (Meters): | 3309297.33 |
| State Plane Coordinates: | 0901 - Florida East (US Survey Feet) |
| X Coordinate (Feet): | 553798.484 E |
| Y Coordinate (Feet): | 2028789.701 N |

ELEVATION:

Elevation: 7 ft. above sea level

USGS TOPOGRAPHIC MAP ASSOCIATED WITH SUBJECT PROPERTY:

Subject Property Map: 29081-H3 Saint Augustine, FL
Most Recent Revision: 2021

| MAP ID | SITE NAME | ADDRESS | DATABASE(S) | RELATIVE ELEVATION | DIRECTION / DISTANCE |
|---------------|---|------------------------------|---|---------------------------|-----------------------------|
| A1 | FIRST COAST TIRE SERVICE | 2350 NORTH PONE DE LEON B... | ECHO, FRS | | SP |
| A2 | FIRST COAST TIRE SPEEDWAY FOOD... | 2350 N PONCE DE LEON BLVD | DWM CONTAM - FL, EPA LUST, EPA UST, FA 3 ... | | SP |
| A3 | N R | 2350 PONCE DELEON BOULEVA... | HMIRS (DOT) | | SP |
| B4 | AA FOREIGN CAR REPAIR | 2203 N PONCE DE LEON BLVD | ECHO, FRS, RCRA_VSQG | Lower | SSW / 0.036 mi., 189 ft. |
| B5 | BP-TONYS AUTO PRO CAR CARE CEN... | 2201 N PONCE DE LEON BLVD | CS - FL, DWM CONTAM - FL, ECHO, EPA LUST, ... | Lower | SSW / 0.052 mi., 276 ft. |
| C6 | FLORIDA SCHOOL FOR THE DEAF & T... | 207 SAN MARCO 207 N. SA... | AFS, CS - FL, ECHO, ERNS, FRS, RESP PARTY - ... | Higher | ESE / 0.067 mi., 356 ft. |
| C7 | FLORIDA SCHOOL FOR THE DEAF & B... | 207 SAN MARCO AVE | ECHO, FRS, HIST PCS ENF, HIST PCS FACILITY,... | Higher | ESE / 0.076 mi., 399 ft. |
| B8 | SUNOCO #0845-0637 COASTAL MAR... | 2199 N PONCE DE LEON BLVD | DWM CONTAM - FL, ECHO, EPA LUST, EPA UST... | Lower | S / 0.085 mi., 447 ft. |
| 9 | EDWARDS PAINT AND BODY SHOP IN... | 23 PACIFIC ST | ECHO, FRS, RCRA_VSQG | Lower | NW / 0.087 mi., 460 ft. |
| D10 | SWAN TIRE (AKA ALHAMBRA INN) | 2700 PONCE DE LEON (AKA U... | GWIF - FL | Lower | NNW / 0.108 mi., 570 ft. |
| E11 | ST JOHNS MOTORS | 239 SAN MAREO AVE | EPA UST, UST - FL | Higher | NNE / 0.116 mi., 613 ft. |
| D12 | BP-PONCE DE LEON | 2701 N PONCE DE LEON BLVD | DWM CONTAM - FL, EPA LUST, EPA UST, FA 3 ... | Lower | NW / 0.124 mi., 657 ft. |
| E13 | JACALONE & SONS | 241 SAN MARCO AVE | ECHO, FRS, RCRA_VSQG | Higher | NNE / 0.137 mi., 723 ft. |
| F14 | SUNBURST WALL & FLOOR FSDB - N... | 201 SAN MARCO AVE | EPA UST, ICIS, INACTIVE PCS, UST - FL | Lower | SE / 0.145 mi., 764 ft. |
| D15 | CVS PHARMACY #3591 CVS @ US 1 ... | 2703 N PONCE DE LEON BLVD | ECHO, FRS, ICIS, INACTIVE PCS, MANIFEST - IN... | Lower | NW / 0.150 mi., 791 ft. |
| G16 | Hampton Inn St. Augustine-Historic Di... | 2050 N Ponce De Leon Blvd | ALT FUELING | Lower | SSE / 0.153 mi., 810 ft. |
| F17 | ST JOHNS MOTORS | 199 SAN MARCO AVE | EPA UST, UST - FL | Lower | SE / 0.156 mi., 824 ft. |
| D18 | CVS | 2703 N. Ponce Deleon Blvd... | MANIFEST EPA | Lower | NW / 0.158 mi., 834 ft. |
| D19 | SWAN TIRE (AKA ALHAMBRA INN) | 2700 PONCE DE LEON BLVD | GWIF - FL | Lower | NNW / 0.169 mi., 894 ft. |
| D20 | SWAN TIRE & SERVICE CENTER DOUG | 2700 N PONCE DE LEON BLVD | CS - FL, DWM CONTAM - FL, EPA LUST, EPA US... | Lower | NNW / 0.171 mi., 904 ft. |
| G21 | Best Western Historical Inn - Tesla De... | 2010 N Ponce De Leon Blvd | ALT FUELING | Lower | SSE / 0.180 mi., 950 ft. |
| G22 | CTBF T GREGORY IMPORTS | 2000 N PONCE DE LEON BLVD | UST - FL | Lower | SSE / 0.187 mi., 990 ft. |
| D23 | EXXON STATION -PONCE | 2801 N PONCE DE LEON AVE | GWIF - FL | Lower | NNW / 0.202 mi., 1065... |
| H24 | DAYS INN-DOWNTOWN southern oak... | 2800 N PONCE DE LEON BLVD | CS - FL, DWM CONTAM - FL, EPA LUST, EPA US... | Equal | NNW / 0.223 mi., 1176... |
| H25 | EXXON STATION-PONCE JOEYS TOWI... | 2801 N PONCE DE LEON BLVD | DWM CONTAM - FL, ECHO, EPA LUST, EPA UST... | Higher | NNW / 0.224 mi., 1185... |
| H26 | N R | 2801 N. PONCE DE LEON | DEDB - FL | Higher | NNW / 0.231 mi., 1219... |
| 27 | NATIONAL GUARD ARMORY-ST AUGUS... | 190 SAN MARCO AVE | DWM CONTAM - FL, ECHO, FF TANKS - FL, FRS... | Lower | SE / 0.239 mi., 1261 ft. |
| 28 | West San Sebastian Brownfield Site | South of San Sebastian Ro... | BROWNFIELDS - FL, BROWNFIELDS_SITES - FL... | N/R | NW / 0.241 mi., 1272 ft. |
| H29 | YANNI VENTURES | 2900 N PONCE DE LEON | GWIF - FL | Higher | NNW / 0.248 mi., 1310... |
| H30 | YANNI VENTURES | 2900 N PONCE DE LEON BLVD | DWM CONTAM - FL, EPA LUST, EPA UST, LUST... | Higher | NNW / 0.276 mi., 1457... |
| 31 | FL SCHOOL FOR THE DEAF & BLIND ... | 207 N SAN MARCO AVE 207... | AIRS - FL, AST - FL, DWM CONTAM - FL, ECHO,... | Lower | E / 0.361 mi., 1909 ft. |
| 32 | DUNKIN DONUTS | 171 SAN MARCO AVE | CS - FL, DWM CONTAM - FL, EPA LUST, EPA US... | Lower | SSE / 0.380 mi., 2005 ft. |
| 33 | FAUNCE RUBINO ENTERPRISES FAUC... | 301 SAN MARCO BLVD | DWM CONTAM - FL, EPA LUST, EPA UST, FA 3 ... | Lower | N / 0.416 mi., 2199 ft. |
| I34 | BOZARD FORD CO A&A LINAS GRANI... | 1700 N PONCE DE LEON BLVD | CS - FL, LUST - FL, OSHA | Lower | SSE / 0.423 mi., 2233 ft. |
| 35 | BOZARD FORD CO | 164 SAN MARCO AVE | CS - FL, DWM CONTAM - FL, ECHO, EPA LUST, ... | Lower | SSE / 0.434 mi., 2290 ft. |
| 36 | BAKER PROPERTY | 2820 LEWIS SPEEDWAY | DWM CONTAM - FL, EPA LUST, EPA UST, LUST... | Lower | WNW / 0.471 mi., 248... |
| 37 | WERNINCK & SONS SUPPLY INC | 32 LOUISE | AST - FL, DWM CONTAM - FL, EPA LUST, EPA U... | Lower | NNW / 0.473 mi., 2498... |
| I38 | COSA-GARNETT AVENUE DDMS | US1 GARNETT | SWF LF - FL | Lower | SSE / 0.477 mi., 2521 ft. |

| <u>MAP ID</u> | <u>SITE NAME</u> | <u>ADDRESS</u> | <u>DATABASE(S)</u> | <u>RELATIVE ELEVATION</u> | <u>DIRECTION / DISTANCE</u> |
|---------------|--------------------------------------|------------------------------|--|---------------------------|-----------------------------|
| 39 | HUNGRY HOWIES | 140 SAN MARCO AVE | CS - FL, DWM CONTAM - FL, EPA LUST, EPA US... | Lower | SSE / 0.583 mi., 3078 ft. |
| J40 | COOMES OIL & SUPPLY 5TH WHEEL ... | 215 SR 16 215 HWY 16 ... | AST - FL, CS - FL, DWM CONTAM - FL, FA 3 - FL... | Lower | W / 0.619 mi., 3268 ft. |
| 41 | BOBS GATE & U HAUL STATION BOB... | 128 SAN MARCO AVE | CS - FL, DWM CONTAM - FL, ECHO, EPA LUST, ... | Lower | SSE / 0.657 mi., 3472 ft. |
| J42 | A&M DISCOUNT BEVERAGE #92 | 205 MURILLO AVE 205 MUR... | CS - FL, DWM CONTAM - FL, EPA LUST, EPA US... | Lower | W / 0.664 mi., 3506 ft. |
| J43 | A&M DISCOUNT BEVERAGE #92 | 230 SR 16 | CS - FL, DWM CONTAM - FL, FA 3 - FL, LUST - ... | Lower | W / 0.668 mi., 3530 ft. |
| 44 | FLORIDA EAST COAST RAILWAY LLC ... | 3303 N PONCE DE LEON BLVD | CS - FL, ECHO, FRS, MANIFEST EPA, RCRA_VSQ... | Lower | NNW / 0.673 mi., 3556... |
| 45 | CITGO-ST AUGUSTINE #679 CITGO ... | 1099 N PONCE DE LEON BLVD | CS - FL, DWM CONTAM - FL, EPA LUST, EPA US... | Lower | SSE / 0.812 mi., 4286 ft. |
| K46 | NORTH GATE SERVICE BERT WALTO... | 3726 N PONCE DE LEON AVE... | CS - FL, DWM CONTAM - FL, ECHO, FA 3 - FL, ... | Higher | NNW / 0.922 mi., 4866... |
| K47 | NORTH GATE SERVICE - WAVE BREAK... | NORTH GATE SERVICE - WAVE... | I C - FL, SHWS ERIC - FL | Higher | NNW / 0.927 mi., 4896... |

SUBJECT PROPERTY SEARCH RESULTS:

The subject property was identified in the following records. For more information on this property, see Map Findings section on page 32.

| <u>SITE</u> | <u>DATABASE(S)</u> | <u>EPA ID</u> |
|--|---|--|
| FIRST COAST TIRE SERVICE 2350 NORTH PONE DE LEON BLVD ST AUGUSTINE, FL 32084 | ECHO, FRS | N/R |
| FIRST COAST TIRE SPEEDWAY FOOD MART II DOUG SWAINE TIRE & SERVICE CENTER 2350 N PONCE DE LEON BLVD SAINT AUGUSTINE ST AUGUSTINE ST. AUGUSTINE, FL | DWM CONTAM - FL, EPA LUST, EPA UST, FA 3 - FL, GWIF - FL, HIST UST - FL, LUST - FL, RCRA_VSQG, UST - FL | N/R |
| HIST UST - FL - ID: Facility ID 8839860 - ID: Tank ID 4 | Status: OPEN Status: In Service | Date: N/A Date: 2008-04-01 |
| UST - FL - ID: Facility ID 8839860 - ID: Tank ID 1 - ID: Tank ID 2 - ID: Tank ID 3 - ID: Tank ID 4 | Status: OPEN Status: Removed from Site Status: Removed from Site Status: Removed from Site Status: In Service | Date: N/A Date: 2008-04-01 Date: 2008-04-01 Date: 2008-04-01 Date: 2008-04-01 |
| LUST - FL - ID: Facility ID 8839860 - ID: N/A - ID: Facility ID 8839860 - ID: N/A | Status: OPEN Status: SRCR COMPLETE Status: OPEN Status: SRCR COMPLETE | Date: N/A Date: 2009-08-21 Date: N/A Date: 2009-07-28 |
| RCRA_VSQG - ID: FLD096658422 | Status: No Violation/Inspections | Date: N/A |
| DWM CONTAM - FL - ID: Facility ID 8839860 | Status: OPEN | Date: N/A |
| FA 3 - FL - ID: Facility ID 8839860 - ID: Facility ID 8839860 - ID: Facility ID 8839860 - ID: Facility ID 8839860 - ID: Facility ID 8839860 | Status: OPEN Status: OPEN Status: OPEN Status: OPEN Status: OPEN | Date: Expiration Date 2022-08-03 Date: Expiration Date 2021-08-03 Date: Expiration Date 2020-08-03 Date: Expiration Date 2019-08-03 Date: Expiration Date 2018-08-03 |
| <i>There are an additional 9 status records, see site details.</i> | | |
| N/R 2350 PONCE DELEON BOULEVARD SAINT AUGUSTINE, FL | HMIRS (DOT) | N/R |

SEARCH RESULTS:

FEDERAL, STATE, AND TRIBAL REGISTERED STORAGE TANK LISTS

EPA UST: Facilities listed in the EPA UST Finder database **10 SITES FOUND WITHIN .25 MILE**

EQUAL/HIGHER ELEVATION

| <u>MAP ID</u> | <u>SITE NAME</u> | <u>SITE ADDRESS</u> | <u>DIRECTION/DISTANCE</u> | <u>PAGE</u> |
|---------------|--|---------------------------|---------------------------|-------------|
| E11 | ST JOHNS MOTORS | 239 SAN MAREO AVE | NNE / 0.116 mi., 613 ft. | 159 |
| H24 | DAYS INN-DOWNTOWN southern oaks inn | 2800 N PONCE DE LEON BLVD | NNW / 0.223 mi., 1176 ft. | 208 |
| H25 | EXXON STATION-PONCE JOEYS TOWING & CAR REPAIR Walgreen | 2801 N PONCE DE LEON BLVD | NNW / 0.224 mi., 1185 ft. | 213 |

FEDERAL, STATE, AND TRIBAL REGISTERED STORAGE TANK LISTS (cont.)

EPA UST: Facilities listed in the EPA UST Finder database **10 SITES FOUND WITHIN .25 MILE**

LOWER ELEVATION

| <u>MAP ID</u> | <u>SITE NAME</u> | <u>SITE ADDRESS</u> | <u>DIRECTION/DISTANCE</u> | <u>PAGE</u> |
|---------------|---|---------------------------|---------------------------|-------------|
| B5 | BP-TONY'S AUTO PRO CAR CARE CENTER TONY'S BP | 2201 N PONCE DE LEON BLVD | SSW / 0.052 mi., 276 ft. | 55 |
| B8 | SUNOCO #0845-0637 COASTAL MART #483 SUNSHINE FOOD MART #289 | 2199 N PONCE DE LEON BLVD | S / 0.085 mi., 447 ft. | 125 |
| D12 | BP-PONCE DE LEON | 2701 N PONCE DE LEON BLVD | NW / 0.124 mi., 657 ft. | 161 |
| F14 | SUNBURST WALL & FLOOR FSDB - NEW MODEL APARTMENTS | 201 SAN MARCO AVE | SE / 0.145 mi., 764 ft. | 172 |
| F17 | ST JOHNS MOTORS | 199 SAN MARCO AVE | SE / 0.156 mi., 824 ft. | 188 |
| D20 | SWAN TIRE & SERVICE CENTER DOUG | 2700 N PONCE DE LEON BLVD | NNW / 0.171 mi., 904 ft. | 199 |

UST - FL: Underground storage tank listing **12 SITES FOUND WITHIN .25 MILE**

EQUAL/HIGHER ELEVATION

| <u>MAP ID</u> | <u>SITE NAME</u> | <u>SITE ADDRESS</u> | <u>DIRECTION/DISTANCE</u> | <u>PAGE</u> |
|---------------|---|---|---|-------------|
| E11 | ST JOHNS MOTORS - ID: Facility ID 9200137 - ID: Tank ID 1 - ID: Tank ID 2 | 239 SAN MAREO AVE Status: CLOSED Status: Closed In Place Status: Closed In Place | NNE / 0.116 mi., 613 ft. Date: N/A Date: 1992-08-31 Date: 1992-08-31 | 159 |
| H24 | DAYS INN-DOWNTOWN southern oaks inn - ID: Facility ID 8515976 - ID: Tank ID 1 - ID: Tank ID 2 - ID: Tank ID 3 | 2800 N PONCE DE LEON BLVD Status: CLOSED Status: Removed from Site Status: Removed from Site Status: Removed from Site | NNW / 0.223 mi., 1176 ft. Date: N/A Date: 1988-01-31 Date: 1988-01-31 Date: 1988-01-31 | 208 |
| H25 | EXXON STATION-PONCE JOEYS TOWING & CAR REPAIR Walgreen - ID: Facility ID 8515992 - ID: Tank ID 1 - ID: Tank ID 1R1 - ID: Tank ID 2 - ID: Tank ID 2R1 <i>There are an additional 5 status records, see site details.</i> | 2801 N PONCE DE LEON BLVD Status: CLOSED Status: Removed from Site Status: Removed from Site Status: Removed from Site Status: Removed from Site | NNW / 0.224 mi., 1185 ft. Date: N/A Date: 2006-06-01 Date: 2006-06-01 Date: N/R Date: 2006-06-01 | 213 |

LOWER ELEVATION

| <u>MAP ID</u> | <u>SITE NAME</u> | <u>SITE ADDRESS</u> | <u>DIRECTION/DISTANCE</u> | <u>PAGE</u> |
|---------------|--|---|---|-------------|
| B5 | BP-TONY'S AUTO PRO CAR CARE CENTER TONY'S BP - ID: Facility ID 8516019 - ID: Tank ID 1 - ID: Tank ID 10 - ID: Tank ID 2 - ID: Tank ID 3 <i>There are an additional 6 status records, see site details.</i> | 2201 N PONCE DE LEON BLVD Status: CLOSED Status: Removed from Site Status: Removed from Site Status: Removed from Site Status: Removed from Site | SSW / 0.052 mi., 276 ft. Date: N/A Date: 1991-09-30 Date: 1991-09-30 Date: 1991-09-30 Date: 1991-09-30 | 55 |
| B8 | SUNOCO #0845-0637 COASTAL MART #483 SUNSHINE FOOD MART #289 - ID: Facility ID 8515886 - ID: Tank ID 1 - ID: Tank ID 1R1 - ID: Tank ID 2 | 2199 N PONCE DE LEON BLVD Status: OPEN Status: Removed from Site Status: Removed from Site Status: Removed from Site | S / 0.085 mi., 447 ft. Date: N/A Date: 1989-04-30 Date: 2009-08-01 Date: 1989-04-30 | 125 |

FEDERAL, STATE, AND TRIBAL REGISTERED STORAGE TANK LISTS (cont.)

UST - FL: Underground storage tank listing **12 SITES FOUND WITHIN .25 MILE**

LOWER ELEVATION (cont.)

| <u>MAP ID</u> | <u>SITE NAME</u> | <u>SITE ADDRESS</u> | <u>DIRECTION/DISTANCE</u> | <u>PAGE</u> |
|---------------|---|--|---|-------------|
| | - ID: Tank ID 2R1 <i>There are an additional 5 status records, see site details.</i> | Status: Removed from Site | Date: 2009-08-01 | |
| D12 | BP-PONCE DE LEON | 2701 N PONCE DE LEON BLVD | NW / 0.124 mi., 657 ft. | 161 |
| | - ID: Facility ID 8735340 - ID: Tank ID 1 - ID: Tank ID 2 - ID: Tank ID 3 | Status: CLOSED Status: Removed from Site Status: Removed from Site Status: Removed from Site | Date: N/A Date: 2004-10-01 Date: 2004-10-01 Date: 2004-10-01 | |
| F14 | SUNBURST WALL & FLOOR FSDB - NEW MODEL APARTMENTS | 201 SAN MARCO AVE | SE / 0.145 mi., 764 ft. | 172 |
| | - ID: Facility ID 9200662 - ID: Tank ID 1 - ID: Tank ID 2 - ID: Tank ID 3 | Status: CLOSED Status: Removed from Site Status: Removed from Site Status: Removed from Site | Date: N/A Date: 1992-03-31 Date: 1992-03-31 Date: 1992-03-31 | |
| F17 | ST JOHNS MOTORS | 199 SAN MARCO AVE | SE / 0.156 mi., 824 ft. | 188 |
| | - ID: Facility ID 9200140 - ID: Tank ID 1 - ID: Tank ID 2 - ID: Tank ID 3 - ID: Tank ID 5 <i>There is an additional 1 status record, see site details.</i> | Status: CLOSED Status: Removed from Site Status: Removed from Site Status: Removed from Site Status: Removed from Site | Date: N/A Date: 1991-10-31 Date: 1991-10-31 Date: 1991-10-31 Date: 1991-10-31 | |
| D20 | SWAN TIRE & SERVICE CENTER DOUG | 2700 N PONCE DE LEON BLVD | NNW / 0.171 mi., 904 ft. | 199 |
| | - ID: Facility ID 8515883 - ID: Tank ID 1 - ID: Tank ID 2 - ID: Tank ID 3 - ID: Tank ID 4 <i>There are an additional 4 status records, see site details.</i> | Status: CLOSED Status: Removed from Site Status: Removed from Site Status: Removed from Site Status: Removed from Site | Date: N/A Date: N/R Date: N/R Date: N/R Date: N/R | |
| G22 | CTBF T GREGORY IMPORTS | 2000 N PONCE DE LEON BLVD | SSE / 0.187 mi., 990 ft. | 206 |
| | - ID: Facility ID 9819749 - ID: N/R | Status: CLOSED Status: N/R | Date: N/A Date: N/R | |
| 27 | NATIONAL GUARD ARMORY- ST AUGUSTINE FLORIDA DMA FLARNG OMS #11 | 190 SAN MARCO AVE | SE / 0.239 mi., 1261 ft. | 234 |
| | - ID: Facility ID 8518520 - ID: Tank ID 1 | Status: CLOSED Status: Removed from Site | Date: N/A Date: 1990-05-31 | |

FEDERAL, STATE, AND TRIBAL LEAKING STORAGE TANK LISTS

EPA LUST: Releases listed in the EPA UST Finder database **14 SITES FOUND WITHIN .5 MILE**

EQUAL/HIGHER ELEVATION

| <u>MAP ID</u> | <u>SITE NAME</u> | <u>SITE ADDRESS</u> | <u>DIRECTION/DISTANCE</u> | <u>PAGE</u> |
|---------------|--|---------------------------|---------------------------|-------------|
| H24 | DAYS INN-DOWNTOWN southern oaks inn | 2800 N PONCE DE LEON BLVD | NNW / 0.223 mi., 1176 ft. | 208 |
| H25 | EXXON STATION-PONCE JOEYS TOWING & CAR REPAIR Walgreen | 2801 N PONCE DE LEON BLVD | NNW / 0.224 mi., 1185 ft. | 213 |
| H30 | YANNI VENTURES | 2900 N PONCE DE LEON BLVD | NNW / 0.276 mi., 1457 ft. | 244 |

FEDERAL, STATE, AND TRIBAL LEAKING STORAGE TANK LISTS (cont.)

EPA LUST: Releases listed in the EPA UST Finder database **14 SITES FOUND WITHIN .5 MILE**

LOWER ELEVATION

| <u>MAP ID</u> | <u>SITE NAME</u> | <u>SITE ADDRESS</u> | <u>DIRECTION/DISTANCE</u> | <u>PAGE</u> |
|---------------|--|---|---------------------------|-------------|
| B5 | BP-TONY'S AUTO PRO CAR CARE CENTER TONY'S BP | 2201 N PONCE DE LEON BLVD | SSW / 0.052 mi., 276 ft. | 55 |
| B8 | SUNOCO #0845-0637 COASTAL MART #483 SUNSHINE FOOD MART #289 | 2199 N PONCE DE LEON BLVD | S / 0.085 mi., 447 ft. | 125 |
| D12 | BP-PONCE DE LEON | 2701 N PONCE DE LEON BLVD | NW / 0.124 mi., 657 ft. | 161 |
| D20 | SWAN TIRE & SERVICE CENTER DOUG | 2700 N PONCE DE LEON BLVD | NNW / 0.171 mi., 904 ft. | 199 |
| 31 | FL SCHOOL FOR THE DEAF & BLIND FLORIDA SCHOOL FOR THE DEAF & BLIND FSDB POLICE SECURITY BUILDING | 207 N SAN MARCO AVE 207 N SAN MARCO AV CAUSEWAY BRIDGE, MAY ST 207 North San Marco Avenue | E / 0.361 mi., 1909 ft. | 248 |
| 32 | DUNKIN DONUTS | 171 SAN MARCO AVE | SSE / 0.380 mi., 2005 ft. | 289 |
| 33 | FAUNCE RUBINO ENTERPRISES FAUCE RUBINO ENTERPRISES | 301 SAN MARCO BLVD | N / 0.416 mi., 2199 ft. | 293 |
| 35 | BOZARD FORD CO | 164 SAN MARCO AVE | SSE / 0.434 mi., 2290 ft. | 305 |
| 36 | BAKER PROPERTY | 2820 LEWIS SPEEDWAY | WNW / 0.471 mi., 2489 ft. | 319 |
| 37 | WERNINCK & SONS SUPPLY INC | 32 LOUISE | NNW / 0.473 mi., 2498 ft. | 323 |

LAST - FL: Leaking Aboveground Storage Tank Listing **2 SITES FOUND WITHIN .5 MILE**

LOWER ELEVATION

| <u>MAP ID</u> | <u>SITE NAME</u> | <u>SITE ADDRESS</u> | <u>DIRECTION/DISTANCE</u> | <u>PAGE</u> |
|---------------|---|---|--|-------------|
| 31 | FL SCHOOL FOR THE DEAF & BLIND FLORIDA SCHOOL FOR THE DEAF & BLIND FSDB POLICE SECURITY BUILDING - ID: Facility ID 8631054 - ID: N/A - ID: N/A | 207 N SAN MARCO AVE 207 N SAN MARCO AV CAUSEWAY BRIDGE, MAY ST 207 North San Marco Avenue Status: OPEN Status: NFA COMPLETE Status: NFA COMPLETE | E / 0.361 mi., 1909 ft. Date: N/A Date: 2012-08-16 Date: 1996-01-03 | 248 |
| 37 | WERNINCK & SONS SUPPLY INC - ID: Facility ID 8516025 - ID: N/A | 32 LOUISE Status: OPEN Status: NFA COMPLETE | NNW / 0.473 mi., 2498 ft. Date: N/A Date: 2013-03-25 | 323 |

LUST - FL: Leaking underground storage tank sites listing **16 SITES FOUND WITHIN .5 MILE**

EQUAL/HIGHER ELEVATION

| <u>MAP ID</u> | <u>SITE NAME</u> | <u>SITE ADDRESS</u> | <u>DIRECTION/DISTANCE</u> | <u>PAGE</u> |
|---------------|--|--|--|-------------|
| H24 | DAYS INN-DOWNTOWN southern oaks inn - ID: Facility ID 8515976 - ID: N/A | 2800 N PONCE DE LEON BLVD Status: CLOSED Status: SRCR COMPLETE | NNW / 0.223 mi., 1176 ft. Date: N/A Date: 2015-04-07 | 208 |
| H25 | EXXON STATION-PONCE JOEYS TOWING & CAR REPAIR Walgreen - ID: Facility ID 8515992 - ID: N/A | 2801 N PONCE DE LEON BLVD Status: CLOSED Status: NFA COMPLETE | NNW / 0.224 mi., 1185 ft. Date: N/A Date: 2008-07-25 | 213 |
| H30 | YANNI VENTURES - ID: Facility ID 9804380 | 2900 N PONCE DE LEON BLVD Status: CLOSED | NNW / 0.276 mi., 1457 ft. Date: N/A | 244 |

FEDERAL, STATE, AND TRIBAL LEAKING STORAGE TANK LISTS (cont.)

LUST - FL: Leaking underground storage tank sites listing **16 SITES FOUND WITHIN .5 MILE**

EQUAL/HIGHER ELEVATION (cont.)

| <u>MAP ID</u> | <u>SITE NAME</u> | <u>SITE ADDRESS</u> | <u>DIRECTION/DISTANCE</u> | <u>PAGE</u> |
|---------------|------------------|-----------------------|---------------------------|-------------|
| | - ID: N/A | Status: SRCR COMPLETE | Date: 2003-06-03 | |

LOWER ELEVATION

| <u>MAP ID</u> | <u>SITE NAME</u> | <u>SITE ADDRESS</u> | <u>DIRECTION/DISTANCE</u> | <u>PAGE</u> |
|---------------|--|---|---------------------------|-------------|
| B5 | BP-TONY'S AUTO PRO CAR CARE CENTER TONY'S BP | 2201 N PONCE DE LEON BLVD | SSW / 0.052 mi., 276 ft. | 55 |
| | - ID: Facility ID 8516019 | Status: CLOSED | Date: N/A | |
| | - ID: N/A | Status: SA ONGOING | Date: 2015-02-23 | |
| B8 | SUNOCO #0845-0637 COASTAL MART #483 SUNSHINE FOOD MART #289 | 2199 N PONCE DE LEON BLVD | S / 0.085 mi., 447 ft. | 125 |
| | - ID: Facility ID 8515886 | Status: OPEN | Date: N/A | |
| | - ID: N/A | Status: SRCR COMPLETE | Date: 2010-12-21 | |
| D12 | BP-PONCE DE LEON | 2701 N PONCE DE LEON BLVD | NW / 0.124 mi., 657 ft. | 161 |
| | - ID: Facility ID 8735340 | Status: CLOSED | Date: N/A | |
| | - ID: N/A | Status: CLEANUP NOT REQUIRED | Date: 2001-12-12 | |
| | - ID: N/A | Status: SRCR COMPLETE | Date: 2005-12-20 | |
| | - ID: N/A | Status: NFA COMPLETE | Date: 2007-02-05 | |
| D20 | SWAN TIRE & SERVICE CENTER DOUG | 2700 N PONCE DE LEON BLVD | NNW / 0.171 mi., 904 ft. | 199 |
| | - ID: Facility ID 8515883 | Status: CLOSED | Date: N/A | |
| | - ID: N/A | Status: SRCR COMPLETE | Date: 2015-09-29 | |
| 27 | NATIONAL GUARD ARMORY-ST AUGUSTINE FLORIDA DMA FLARNG OMS #11 | 190 SAN MARCO AVE | SE / 0.239 mi., 1261 ft. | 234 |
| | - ID: Facility ID 8518520 | Status: CLOSED | Date: N/A | |
| | - ID: N/A | Status: NFA COMPLETE | Date: 2011-08-29 | |
| 31 | FL SCHOOL FOR THE DEAF & BLIND FLORIDA SCHOOL FOR THE DEAF & BLIND FSDB POLICE SECURITY BUILDING | 207 N SAN MARCO AVE 207 N SAN MARCO AV CAUSEWAY BRIDGE, MAY ST 207 North San Marco Avenue | E / 0.361 mi., 1909 ft. | 248 |
| | - ID: Facility ID 8631054 | Status: OPEN | Date: N/A | |
| | - ID: N/A | Status: NFA COMPLETE | Date: 2012-08-16 | |
| | - ID: N/A | Status: NFA COMPLETE | Date: 1996-01-03 | |
| 32 | DUNKIN DONUTS | 171 SAN MARCO AVE | SSE / 0.380 mi., 2005 ft. | 289 |
| | - ID: Facility ID 9500090 | Status: CLOSED | Date: N/A | |
| | - ID: N/A | Status: SRCR COMPLETE | Date: 2023-08-03 | |
| 33 | FAUNCE RUBINO ENTERPRISES FAUCE RUBINO ENTERPRISES | 301 SAN MARCO BLVD | N / 0.416 mi., 2199 ft. | 293 |
| | - ID: Facility ID 9809047 | Status: CLOSED | Date: N/A | |
| | - ID: N/A | Status: NFA COMPLETE | Date: 2012-02-14 | |
| 134 | BOZARD FORD CO A&A LINAS GRANITE LLC | 1700 N PONCE DE LEON BLVD | SSE / 0.423 mi., 2233 ft. | 298 |
| | - ID: Facility ID 9800055 | Status: CLOSED | Date: N/A | |
| | - ID: N/A | Status: SA ONGOING | Date: 2012-01-06 | |

FEDERAL, STATE, AND TRIBAL LEAKING STORAGE TANK LISTS (cont.)

LUST - FL: Leaking underground storage tank sites listing **16 SITES FOUND WITHIN .5 MILE**

LOWER ELEVATION (cont.)

| <u>MAP ID</u> | <u>SITE NAME</u> | <u>SITE ADDRESS</u> | <u>DIRECTION/DISTANCE</u> | <u>PAGE</u> |
|---------------|--|---|--|-------------|
| 35 | BOZARD FORD CO - ID: Facility ID 9800055 - ID: N/A | 164 SAN MARCO AVE Status: CLOSED Status: SRCR COMPLETE | SSE / 0.434 mi., 2290 ft. Date: N/A Date: 2022-10-07 | 305 |
| 36 | BAKER PROPERTY - ID: Facility ID 8516013 - ID: N/A | 2820 LEWIS SPEEDWAY Status: CLOSED Status: NFA COMPLETE | WNW / 0.471 mi., 2489 ft. Date: N/A Date: 1994-04-21 | 319 |
| 37 | WERNINCK & SONS SUPPLY INC - ID: Facility ID 8516025 - ID: N/A | 32 LOUISE Status: OPEN Status: NFA COMPLETE | NNW / 0.473 mi., 2498 ft. Date: N/A Date: 2013-03-25 | 323 |

FEDERAL RCRA GENERATORS LIST

RCRA_NONGEN: Resource Conservation and Recovery Act listing of licensed non-generators **2 SITES FOUND WITHIN .25 MILE**

EQUAL/HIGHER ELEVATION

| <u>MAP ID</u> | <u>SITE NAME</u> | <u>SITE ADDRESS</u> | <u>DIRECTION/DISTANCE</u> | <u>PAGE</u> |
|---------------|--|---|--|-------------|
| H25 | EXXON STATION-PONCE JOEYS TOWING & CAR REPAIR Walgreen - ID: FLR000102764 | 2801 N PONCE DE LEON BLVD Status: No Violation/Inspections | NNW / 0.224 mi., 1185 ft. Date: N/A | 213 |

LOWER ELEVATION

| <u>MAP ID</u> | <u>SITE NAME</u> | <u>SITE ADDRESS</u> | <u>DIRECTION/DISTANCE</u> | <u>PAGE</u> |
|---------------|--|--|--|-------------|
| B5 | BP-TONYS AUTO PRO CAR CARE CENTER TONY'S BP - ID: FLR000055582 - ID: FLR000055582 | 2201 N PONCE DE LEON BLVD Status: Used Oil - Generators Status: No Violation/Inspections | SSW / 0.052 mi., 276 ft. Date: Violation 1999-03-16 - Achieved Compliance 1999-05-04 Date: N/A | 55 |

RCRA_VSQG: Resource Conservation and Recovery Act listing of licensed very small quantity generators. **9 SITES FOUND WITHIN .25 MILE**

EQUAL/HIGHER ELEVATION

| <u>MAP ID</u> | <u>SITE NAME</u> | <u>SITE ADDRESS</u> | <u>DIRECTION/DISTANCE</u> | <u>PAGE</u> |
|---------------|--|---|--|-------------|
| C7 | FLORIDA SCHOOL FOR THE DEAF & BLIND THE FLORIDA SCHOOL FOR THE DEAF AND THE BLIND BULKHEAD FLORIDA SCHOOL FOR THE DEAF AND THE BLIND ROADWAY - ID: FLT970059077 - ID: FLR000080846 | 207 SAN MARCO AVE Status: No Violation/Inspections Status: No Violation/Inspections | ESE / 0.076 mi., 399 ft. Date: N/A Date: N/A | 82 |
| E13 | JACALONE & SONS - ID: FLR000102889 | 241 SAN MARCO AVE Status: No Violation/Inspections | NNE / 0.137 mi., 723 ft. Date: N/A | 168 |

FEDERAL RCRA GENERATORS LIST (cont.)

RCRA_VSQG: Resource Conservation and Recovery Act listing of licensed very small quantity generators. **9 SITES FOUND WITHIN . 25 MILE**

LOWER ELEVATION

| <u>MAP ID</u> | <u>SITE NAME</u> | <u>SITE ADDRESS</u> | <u>DIRECTION/DISTANCE</u> | <u>PAGE</u> |
|---------------|--|---|--|-------------|
| B4 | AA FOREIGN CAR REPAIR - ID: FLR000102723 | 2203 N PONCE DE LEON BLVD Status: No Violation/Inspections | SSW / 0.036 mi., 189 ft. Date: N/A | 49 |
| B5 | BP-TONYS AUTO PRO CAR CARE CENTER TONY'S BP - ID: FLTMP9103286 | 2201 N PONCE DE LEON BLVD Status: No Violation/Inspections | SSW / 0.052 mi., 276 ft. Date: N/A | 55 |
| B8 | SUNOCO #0845-0637 COASTAL MART #483 SUNSHINE FOOD MART #289 - ID: FLR000080234 | 2199 N PONCE DE LEON BLVD Status: No Violation/Inspections | S / 0.085 mi., 447 ft. Date: N/A | 125 |
| 9 | EDWARDS PAINT AND BODY SHOP INC GREGS AUTO COLLISION CENTER - ID: FLR000035808 - ID: FLR000035808 - ID: FLR000035808 | 23 PACIFIC ST Status: Listing - General Status: Universal Waste - Small Quantity Handlers Status: No Violation/Inspections | NW / 0.087 mi., 460 ft. Date: Violation 2011-09-20 - Achieved Compliance 2012-03-06 Date: Violation 2011-09-20 - Achieved Compliance 2012-03-06 Date: N/A | 151 |
| D15 | CVS PHARMACY #3591 CVS @ US 1 & SR 16 SYSTEM CREATED - ID: FLR000144493 - ID: FLR000144493 - ID: FLR000144493 - ID: FLR000144493 - ID: FLR000144493 | 2703 N PONCE DE LEON BLVD Status: Generators - Manifest Status: Generators - Pre-transport Status: Generators - Pre-transport Status: Generators - Records/Reporting Status: State Statute or Regulation | NW / 0.150 mi., 791 ft. Date: Violation 2009-10-14 - Achieved Compliance 2009-12-18 Date: Violation 2009-10-14 - Achieved Compliance 2010-04-28 Date: Violation 2009-10-14 - Achieved Compliance 2009-12-18 Date: Violation 2009-10-14 - Achieved Compliance 2010-04-28 Date: Violation 2009-10-14 - Achieved Compliance 2009-12-18 | 175 |
| | <i>There is an additional 1 status record, see site details.</i> | | | |
| 27 | NATIONAL GUARD ARMORY-ST AUGUSTINE FLORIDA DMA FLARNG OMS #11 - ID: FLD982088965 | 190 SAN MARCO AVE Status: No Violation/Inspections | SE / 0.239 mi., 1261 ft. Date: N/A | 234 |

STATE AND TRIBAL BROWNFIELD SITES

BROWNFIELDS - FL: Brownfield site listing **1 SITE FOUND WITHIN .5 MILE**

EQUAL/HIGHER ELEVATION

| <u>MAP ID</u> | <u>SITE NAME</u> | <u>SITE ADDRESS</u> | <u>DIRECTION/DISTANCE</u> | <u>PAGE</u> |
|---------------|---------------------------------------|---|---------------------------|-------------|
| 28 | West San Sebastian Brownfield Site | South of San Sebastian Road, west of Florida East Coast Railway | NW / 0.241 mi., 1272 ft. | 241 |
| | - ID: BF552001001 | Status: N/R | Date: N/R | |

BROWNFIELDS_SITES - FL: Brownfield site listing **1 SITE FOUND WITHIN .5 MILE**

EQUAL/HIGHER ELEVATION

| <u>MAP ID</u> | <u>SITE NAME</u> | <u>SITE ADDRESS</u> | <u>DIRECTION/DISTANCE</u> | <u>PAGE</u> |
|---------------|---------------------------------------|---|---------------------------|-------------|
| 28 | West San Sebastian Brownfield Site | South of San Sebastian Road, west of Florida East Coast Railway | NW / 0.241 mi., 1272 ft. | 241 |
| | - ID: BF552001001 | Status: N/R | Date: N/R | |

STATE- AND TRIBAL - EQUIVALENT CERCLIS

CS - FL: All cleanup sites in the state of Florida **16 SITES FOUND WITHIN 1 MILE**

EQUAL/HIGHER ELEVATION

| <u>MAP ID</u> | <u>SITE NAME</u> | <u>SITE ADDRESS</u> | <u>DIRECTION/DISTANCE</u> | <u>PAGE</u> |
|---------------|---|---|---------------------------|-------------|
| C6 | FLORIDA SCHOOL FOR THE DEAF & THE BLIND FLORIDA SCHOOL FOR THE DEAF AND BLIND(PILOT PROJECT) FLORIDA SCHOOL FOR THE DEAF AND BLIND | 207 SAN MARCO 207 N. SAN MARCO AVENUE | ESE / 0.067 mi., 356 ft. | 73 |
| | - ID: 74558 | Status: ACTIVE | Date: 2006-03-06 | |
| | - ID: ERIC_13638 | Status: OPEN | Date: 2006-03-06 | |
| H24 | DAYS INN-DOWNTOWN southern oaks inn | 2800 N PONCE DE LEON BLVD | NNW / 0.223 mi., 1176 ft. | 208 |
| | - ID: 8515976 | Status: ACTIVE | Date: 2013-08-26 | |
| 28 | West San Sebastian Brownfield Site | South of San Sebastian Road, west of Florida East Coast Railway | NW / 0.241 mi., 1272 ft. | 241 |
| | - ID: BF552001001 | Status: ACTIVE | Date: N/R | |
| K46 | NORTH GATE SERVICE BERT WALTONS AUTO SERVICE NORTH GATE SERVICE - WAVE BREAKER YACHTS | 3726 N PONCE DE LEON AVE 3726 PONCE DE LEON BLVD 3726 NORTH PONCE DE LEON AVENUE | NNW / 0.922 mi., 4866 ft. | 410 |
| | - ID: 8515918 | Status: PENDING | Date: 2004-08-02 | |

LOWER ELEVATION

| <u>MAP ID</u> | <u>SITE NAME</u> | <u>SITE ADDRESS</u> | <u>DIRECTION/DISTANCE</u> | <u>PAGE</u> |
|---------------|--|---------------------------|---------------------------|-------------|
| B5 | BP-TONYS AUTO PRO CAR CARE CENTER TONY'S BP | 2201 N PONCE DE LEON BLVD | SSW / 0.052 mi., 276 ft. | 55 |
| | - ID: 8516019 | Status: PENDING | Date: 2004-08-23 | |
| D20 | SWAN TIRE & SERVICE CENTER DOUG | 2700 N PONCE DE LEON BLVD | NNW / 0.171 mi., 904 ft. | 199 |
| | - ID: 8515883 | Status: ACTIVE | Date: 2015-07-08 | |

STATE- AND TRIBAL - EQUIVALENT CERCLIS (cont.)

CS - FL: All cleanup sites in the state of Florida **16 SITES FOUND WITHIN 1 MILE**

LOWER ELEVATION (cont.)

| <u>MAP ID</u> | <u>SITE NAME</u> | <u>SITE ADDRESS</u> | <u>DIRECTION/DISTANCE</u> | <u>PAGE</u> |
|---------------|---|---|---|-------------|
| 32 | DUNKIN DONUTS - ID: 9500090 | 171 SAN MARCO AVE Status: ACTIVE | SSE / 0.380 mi., 2005 ft. Date: 2004-09-08 | 289 |
| 134 | BOZARD FORD CO A&A LINAS GRANITE LLC - ID: 9800055 | 1700 N PONCE DE LEON BLVD Status: ACTIVE | SSE / 0.423 mi., 2233 ft. Date: 2011-05-20 | 298 |
| 35 | BOZARD FORD CO - ID: 9800055 | 164 SAN MARCO AVE Status: ACTIVE | SSE / 0.434 mi., 2290 ft. Date: 2011-05-20 | 305 |
| 39 | HUNGRY HOWIES - ID: 9601073 | 140 SAN MARCO AVE Status: PENDING | SSE / 0.583 mi., 3078 ft. Date: 2004-09-08 | 329 |
| J40 | COOMES OIL & SUPPLY 5TH WHEEL CIRCLE K# 2706621 COOMES OIL & SUPPLY INC - ID: 8518622 | 215 SR 16 215 HWY 16 215 SR 16 and Masters Drive Status: ACTIVE | W / 0.619 mi., 3268 ft. Date: 2003-09-22 | 334 |
| 41 | BOBS GATE & U HAUL STATION BOBS FINA SERVICE - ID: 8515855 | 128 SAN MARCO AVE Status: ACTIVE | SSE / 0.657 mi., 3472 ft. Date: 2004-07-27 | 374 |
| J42 | A&M DISCOUNT BEVERAGE #92 - ID: 8518379 | 205 MURILLO AVE 205 MURILLO AVE 230 SR 16 Status: ACTIVE | W / 0.664 mi., 3506 ft. Date: 2004-08-23 | 387 |
| J43 | A&M DISCOUNT BEVERAGE #92 - ID: 8518379 | 230 SR 16 Status: ACTIVE | W / 0.668 mi., 3530 ft. Date: 2004-08-23 | 392 |
| 44 | FLORIDA EAST COAST RAILWAY LLC WEST SAN SEBASTIAN BROWNFIELD SITE FLORIDA EAST COAST RAILWAY -ST. AUGUSTINE, FL - ID: ERIC_15313 | 3303 N PONCE DE LEON BLVD Status: OPEN | NNW / 0.673 mi., 3556 ft. Date: 2020-10-15 | 395 |
| 45 | CITGO-ST AUGUSTINE #679 CITGO MARTIN #21 - ID: 8515962 | 1099 N PONCE DE LEON BLVD Status: PENDING | SSE / 0.812 mi., 4286 ft. Date: 2003-08-21 | 403 |

SHWS ERIC - FL: Environmental Restoration Integrated Cleanup (ERIC) contains these datasets: Superfund National Priorities List (NPL) Sites, CERCLA Site Screening Program, State Funded Cleanup Program, State-owned Lands Cleanup Program, Site Rehabilitation Program, Hazardous Waste Cleanup Program, Petroleum Restoration Program, Department of Defense, Formerly Used Defense Site, Drycleaning Solvent Cleanup Program, Responsible Party Cleanup, Site Investigation Section, Brownfield Site Rehabilitation, Hillsborough EPC Brownfields. **3 SITES FOUND WITHIN 1 MILE**

EQUAL/HIGHER ELEVATION

| <u>MAP ID</u> | <u>SITE NAME</u> | <u>SITE ADDRESS</u> | <u>DIRECTION/DISTANCE</u> | <u>PAGE</u> |
|---------------|---|---|---------------------------|-------------|
| C6 | FLORIDA SCHOOL FOR THE DEAF & THE BLIND FLORIDA SCHOOL FOR THE DEAF AND BLIND(PILOT PROJECT) FLORIDA SCHOOL FOR THE DEAF AND BLIND | 207 SAN MARCO 207 N. SAN MARCO AVENUE | ESE / 0.067 mi., 356 ft. | 73 |
| K47 | NORTH GATE SERVICE - WAVE BREAKER YACHTS | NORTH GATE SERVICE - WAVE BREAKER YACHTS | NNW / 0.927 mi., 4896 ft. | 422 |

STATE- AND TRIBAL - EQUIVALENT CERCLIS (cont.)

SHWS ERIC - FL: Environmental Restoration Integrated Cleanup (ERIC) contains these datasets: Superfund National Priorities List (NPL) Sites, CERCLA Site Screening Program, State Funded Cleanup Program, State-owned Lands Cleanup Program, Site Rehabilitation Program, Hazardous Waste Cleanup Program, Petroleum Restoration Program, Department of Defense, Formerly Used Defense Site, Drycleaning Solvent Cleanup Program, Responsible Party Cleanup, Site Investigation Section, Brownfield Site Rehabilitation, Hillsborough EPC Brownfields. **3 SITES FOUND WITHIN 1 MILE**

LOWER ELEVATION

| <u>MAP ID</u> | <u>SITE NAME</u> | <u>SITE ADDRESS</u> | <u>DIRECTION/DISTANCE</u> | <u>PAGE</u> |
|---------------|---|---------------------------|---------------------------|-------------|
| 44 | FLORIDA EAST COAST RAILWAY LLC WEST SAN SEBASTIAN BROWNFIELD SITE FLORIDA EAST COAST RAILWAY -ST. AUGUSTINE, FL | 3303 N PONCE DE LEON BLVD | NNW / 0.673 mi., 3556 ft. | 395 |

STATE RCRA GENERATORS LIST

SQG - FL: Listing of permitted small quantity hazardous waste generators **1 SITE FOUND WITHIN .25 MILE**

LOWER ELEVATION

| <u>MAP ID</u> | <u>SITE NAME</u> | <u>SITE ADDRESS</u> | <u>DIRECTION/DISTANCE</u> | <u>PAGE</u> |
|---------------|--|---------------------------|---------------------------|-------------|
| D15 | CVS PHARMACY #3591 CVS @ US 1 & SR 16 SYSTEM CREATED | 2703 N PONCE DE LEON BLVD | NW / 0.150 mi., 791 ft. | 175 |

STATE AND TRIBAL LANDFILL AND/OR SOLID WASTE DISPOSAL SITE LISTS

SWF/LF - FL: Solid waste facility and landfill listing **1 SITE FOUND WITHIN .5 MILE**

LOWER ELEVATION

| <u>MAP ID</u> | <u>SITE NAME</u> | <u>SITE ADDRESS</u> | <u>DIRECTION/DISTANCE</u> | <u>PAGE</u> |
|---------------|---|---|--|-------------|
| I38 | COSA-GARNETT AVENUE DDMS - ID: Facility ID 105294 | US1/GARNETT Status: INACTIVE (I) | SSE / 0.477 mi., 2521 ft. Date: N/A | 329 |

LOCAL LISTS OF HAZARDOUS WASTE / CONTAMINATED SITES

DWM CONTAM - FL: Listing of known contaminated sites (primarily petroleum and drycleaning) **15 SITES FOUND WITHIN .5 MILE**

EQUAL/HIGHER ELEVATION

| <u>MAP ID</u> | <u>SITE NAME</u> | <u>SITE ADDRESS</u> | <u>DIRECTION/DISTANCE</u> | <u>PAGE</u> |
|---------------|---|---|--|-------------|
| H24 | DAYS INN-DOWNTOWN southern oaks inn - ID: Facility ID 8515976 | 2800 N PONCE DE LEON BLVD Status: CLOSED | NNW / 0.223 mi., 1176 ft. Date: N/A | 208 |
| H25 | EXXON STATION-PONCE JOEYS TOWING & CAR REPAIR Walgreen - ID: Facility ID 8515992 | 2801 N PONCE DE LEON BLVD Status: CLOSED | NNW / 0.224 mi., 1185 ft. Date: N/A | 213 |
| H30 | YANNI VENTURES - ID: Facility ID 9804380 | 2900 N PONCE DE LEON BLVD Status: CLOSED | NNW / 0.276 mi., 1457 ft. Date: N/A | 244 |

LOWER ELEVATION

| <u>MAP ID</u> | <u>SITE NAME</u> | <u>SITE ADDRESS</u> | <u>DIRECTION/DISTANCE</u> | <u>PAGE</u> |
|---------------|---|---|---|-------------|
| B5 | BP-TONYS AUTO PRO CAR CARE CENTER TONY'S BP - ID: Facility ID 8516019 | 2201 N PONCE DE LEON BLVD Status: CLOSED | SSW / 0.052 mi., 276 ft. Date: N/A | 55 |

LOCAL LISTS OF HAZARDOUS WASTE / CONTAMINATED SITES (cont.)

DWM CONTAM - FL: Listing of known contaminated sites (primarily petroleum and drycleaning) **15 SITES FOUND WITHIN .5 MILE**

LOWER ELEVATION (cont.)

| <u>MAP ID</u> | <u>SITE NAME</u> | <u>SITE ADDRESS</u> | <u>DIRECTION/DISTANCE</u> | <u>PAGE</u> |
|---------------|--|--|---------------------------|-------------|
| B8 | SUNOCO #0845-0637 COASTAL MART #483 SUNSHINE FOOD MART #289 | 2199 N PONCE DE LEON BLVD | S / 0.085 mi., 447 ft. | 125 |
| | - ID: Facility ID 8515886 | Status: OPEN | Date: N/A | |
| D12 | BP-PONCE DE LEON | 2701 N PONCE DE LEON BLVD | NW / 0.124 mi., 657 ft. | 161 |
| | - ID: Facility ID 8735340 | Status: CLOSED | Date: N/A | |
| D20 | SWAN TIRE & SERVICE CENTER DOUG | 2700 N PONCE DE LEON BLVD | NNW / 0.171 mi., 904 ft. | 199 |
| | - ID: Facility ID 8515883 | Status: CLOSED | Date: N/A | |
| 27 | NATIONAL GUARD ARMORY- ST AUGUSTINE FLORIDA DMA FLARNG OMS #11 | 190 SAN MARCO AVE | SE / 0.239 mi., 1261 ft. | 234 |
| | - ID: Facility ID 8518520 | Status: CLOSED | Date: N/A | |
| 31 | FL SCHOOL FOR THE DEAF & BLIND FLORIDA SCHOOL FOR THE DEAF & BLIND FSDB POLICE SECURITY BUILDING | 207 N SAN MARCO AVE 207 N SAN MARCO AV CAUSEWAY BRIDGE, MAY ST 207 North San Marco Avenue | E / 0.361 mi., 1909 ft. | 248 |
| | - ID: Facility ID 8631054 | Status: OPEN | Date: N/A | |
| 32 | DUNKIN DONUTS | 171 SAN MARCO AVE | SSE / 0.380 mi., 2005 ft. | 289 |
| | - ID: Facility ID 9500090 | Status: CLOSED | Date: N/A | |
| 33 | FAUNCE RUBINO ENTERPRISES FAUCE RUBINO ENTERPRISES | 301 SAN MARCO BLVD | N / 0.416 mi., 2199 ft. | 293 |
| | - ID: Facility ID 9809047 | Status: CLOSED | Date: N/A | |
| 35 | BOZARD FORD CO | 164 SAN MARCO AVE | SSE / 0.434 mi., 2290 ft. | 305 |
| | - ID: Facility ID 9800055 | Status: CLOSED | Date: N/A | |
| 36 | BAKER PROPERTY | 2820 LEWIS SPEEDWAY | WNW / 0.471 mi., 2489 ft. | 319 |
| | - ID: Facility ID 8516013 | Status: CLOSED | Date: N/A | |
| 37 | WERNINCK & SONS SUPPLY INC | 32 LOUISE | NNW / 0.473 mi., 2498 ft. | 323 |
| | - ID: Facility ID 8516025 | Status: OPEN | Date: N/A | |

RESP PARTY - FL: Responsible party waste cleanups - Open, Closed, Inactive **1 SITE FOUND WITHIN .5 MILE**

EQUAL/HIGHER ELEVATION

| <u>MAP ID</u> | <u>SITE NAME</u> | <u>SITE ADDRESS</u> | <u>DIRECTION/DISTANCE</u> | <u>PAGE</u> |
|---------------|---|--|----------------------------|-------------|
| C6 | FLORIDA SCHOOL FOR THE DEAF & THE BLIND FLORIDA SCHOOL FOR THE DEAF AND BLIND(PILOT PROJECT) FLORIDA SCHOOL FOR THE DEAF AND BLIND | 207 SAN MARCO 207 N. SAN MARCO AVENUE | ESE / 0.067 mi., 356 ft. | 73 |
| | - ID: Project ID 84853 | Status: OPEN | Date: ISDR Date 1995-09-25 | |

RECORDS OF EMERGENCY RELEASE REPORTS

SPILLS - FL: Listing of chemical spills and incidents referred to the emergency response unit **1 SITE FOUND WITHIN .125 MILE**

EQUAL/HIGHER ELEVATION

| <u>MAP ID</u> | <u>SITE NAME</u> | <u>SITE ADDRESS</u> | <u>DIRECTION/DISTANCE</u> | <u>PAGE</u> |
|---------------|--|---------------------|---------------------------|-------------|
| C7 | FLORIDA SCHOOL FOR THE DEAF & BLIND THE FLORIDA SCHOOL FOR THE DEAF AND THE BLIND BULKHEAD FLORIDA SCHOOL FOR THE DEAF AND THE BLIND ROADWAY | 207 SAN MARCO AVE | ESE / 0.076 mi., 399 ft. | 82 |
| | - ID: 45462 | Status: Closed | Date: 2011-06-27 | |

OTHER ASCERTAINABLE RECORDS

ALT FUELING: Alternative Fueling Stations by fuel type. **2 SITES FOUND WITHIN .25 MILE**

LOWER ELEVATION

| <u>MAP ID</u> | <u>SITE NAME</u> | <u>SITE ADDRESS</u> | <u>DIRECTION/DISTANCE</u> | <u>PAGE</u> |
|---------------|---|---------------------------|---------------------------|-------------|
| G16 | Hampton Inn St. Augustine-Historic District - Tesla Destination | 2050 N Ponce De Leon Blvd | SSE / 0.153 mi., 810 ft. | 187 |
| G21 | Best Western Historical Inn - Tesla Destination | 2010 N Ponce De Leon Blvd | SSE / 0.180 mi., 950 ft. | 205 |

MANIFEST EPA: EPA Hazardous Waste Electronic Manifest System (e-Manifest) **3 SITES FOUND WITHIN .25 MILE**

EQUAL/HIGHER ELEVATION

| <u>MAP ID</u> | <u>SITE NAME</u> | <u>SITE ADDRESS</u> | <u>DIRECTION/DISTANCE</u> | <u>PAGE</u> |
|---------------|--|---------------------------|---------------------------|-------------|
| C7 | FLORIDA SCHOOL FOR THE DEAF & BLIND THE FLORIDA SCHOOL FOR THE DEAF AND THE BLIND BULKHEAD FLORIDA SCHOOL FOR THE DEAF AND THE BLIND ROADWAY | 207 SAN MARCO AVE | ESE / 0.076 mi., 399 ft. | 82 |
| H25 | EXXON STATION-PONCE JOEYS TOWING & CAR REPAIR Walgreen | 2801 N PONCE DE LEON BLVD | NNW / 0.224 mi., 1185 ft. | 213 |

LOWER ELEVATION

| <u>MAP ID</u> | <u>SITE NAME</u> | <u>SITE ADDRESS</u> | <u>DIRECTION/DISTANCE</u> | <u>PAGE</u> |
|---------------|------------------|----------------------------|---------------------------|-------------|
| D18 | CVS | 2703 N. Ponce Deleon Blvd. | NW / 0.158 mi., 834 ft. | 191 |

DEDDB - FL: Drinking water wells contaminated with ethylene dibromide **1 SITE FOUND WITHIN .5 MILE**

EQUAL/HIGHER ELEVATION

| <u>MAP ID</u> | <u>SITE NAME</u> | <u>SITE ADDRESS</u> | <u>DIRECTION/DISTANCE</u> | <u>PAGE</u> |
|---------------|------------------|-----------------------|---------------------------|-------------|
| H26 | N/R | 2801 N. PONCE DE LEON | NNW / 0.231 mi., 1219 ft. | 233 |

FF TANKS - FL: listing of Federal facilities with tanks, no longer updated **1 SITE FOUND WITHIN .25 MILE**

LOWER ELEVATION

| <u>MAP ID</u> | <u>SITE NAME</u> | <u>SITE ADDRESS</u> | <u>DIRECTION/DISTANCE</u> | <u>PAGE</u> |
|---------------|---|---------------------|---------------------------|-------------|
| 27 | NATIONAL GUARD ARMORY-ST AUGUSTINE FLORIDA DMA FLARNG OMS #11 | 190 SAN MARCO AVE | SE / 0.239 mi., 1261 ft. | 234 |
| | - ID: 8518520 | Status: CLOSED | Date: N/A | |

OTHER ASCERTAINABLE RECORDS (cont.)

GWIF - FL: Groundwater Monitoring sites that are inspected and monitored. **9 SITES FOUND WITHIN .25 MILE**

EQUAL/HIGHER ELEVATION

| <u>MAP ID</u> | <u>SITE NAME</u> | <u>SITE ADDRESS</u> | <u>DIRECTION/DISTANCE</u> | <u>PAGE</u> |
|---------------|---------------------------------------|---------------------------|---------------------------|-------------|
| H24 | DAYS INN-DOWNTOWN southern oaks inn | 2800 N PONCE DE LEON BLVD | NNW / 0.223 mi., 1176 ft. | 208 |
| H29 | YANNI VENTURES | 2900 N PONCE DE LEON | NNW / 0.248 mi., 1310 ft. | 243 |

LOWER ELEVATION

| <u>MAP ID</u> | <u>SITE NAME</u> | <u>SITE ADDRESS</u> | <u>DIRECTION/DISTANCE</u> | <u>PAGE</u> |
|---------------|---|--|---------------------------|-------------|
| B5 | BP-TONYS AUTO PRO CAR CARE CENTER TONY'S BP | 2201 N PONCE DE LEON BLVD | SSW / 0.052 mi., 276 ft. | 55 |
| B8 | SUNOCO #0845-0637 COASTAL MART #483 SUNSHINE FOOD MART #289 | 2199 N PONCE DE LEON BLVD | S / 0.085 mi., 447 ft. | 125 |
| D10 | SWAN TIRE (AKA ALHAMBRA INN) | 2700 PONCE DE LEON (AKA US HWY 1 NORTH) BLVD | NNW / 0.108 mi., 570 ft. | 158 |
| D12 | BP-PONCE DE LEON | 2701 N PONCE DE LEON BLVD | NW / 0.124 mi., 657 ft. | 161 |
| D19 | SWAN TIRE (AKA ALHAMBRA INN) | 2700 PONCE DE LEON BLVD | NNW / 0.169 mi., 894 ft. | 198 |
| D23 | EXXON STATION -PONCE | 2801 N PONCE DE LEON AVE | NNW / 0.202 mi., 1065 ft. | 207 |

HIST FF TANKS - FL: List of Federal facilities with tanks that are no longer in current agency list. **1 SITE FOUND WITHIN .25 MILE**

LOWER ELEVATION

| <u>MAP ID</u> | <u>SITE NAME</u> | <u>SITE ADDRESS</u> | <u>DIRECTION/DISTANCE</u> | <u>PAGE</u> |
|---------------|--|-------------------------------------|---------------------------------------|-------------|
| 27 | NATIONAL GUARD ARMORY-ST AUGUSTINE FLORIDA DMA FLARNG OMS #11 - ID: 8518520 | 190 SAN MARCO AVE Status: CLOSED | SE / 0.239 mi., 1261 ft. Date: N/A | 234 |

Following sites were unable to be mapped.

| <u>SITE NAME:</u> | <u>ADDRESS, CITY, ZIP:</u> | <u>DATABASE(S):</u> |
|---|---------------------------------------|---------------------|
| 550001701 | RT. 3 BOX 18-N-5, ST. AUGUSTINE | DEDB - FL |
| 550002201 | N/R, ST. AUGUSTINE | DEDB - FL |
| 550002401 | RT. 4 BOX 235, ST. AUGUSTINE | DEDB - FL |
| AAC1811 | N/R, ST. AUGUSTINE | DEDB - FL |
| AAF4343 | ESTRELLA RD, ST. AUGUSTINE | DEDB - FL |
| AAF4346 | INDIAN BEND, ST. AUGUSTINE | DEDB - FL |
| AAG6151 | OAK ST | DEDB - FL |
| AAI0263 | NAUTILUS ? | DEDB - FL |
| AAI6876 | 4540, ST. AUGUSTINE | DEDB - FL |
| AAJ9726 | 3481GREEN ACRES RD. | DEDB - FL |
| AAJ9741 | LEWIS SPEEDWAY | DEDB - FL |
| AAJ9770 | 4532 3RD AVE | DEDB - FL |
| AAJ9809 | 16 & 17 PALM LN | DEDB - FL |
| AAJ9846 | KIM CAMON / 1880 SR 210 W | DEDB - FL |
| FL2554447 CR-214 Mainland SJCU-CR2... | P.O. DRAWER 3006, ST. AUGUSTINE 32084 | FRS, PFAS UCMR3 |
| DEE DOT RANCH | N/R, ST. AUGUSTINE | CS - FL |
| MATANZAS BOMB TARGET | N/R, NO CITY | FUDS |
| Not Reported | CRESENT COVE WTP | DEDB - FL |
| Not Reported | FIELD LEFT VACANT | DEDB - FL |
| Not Reported | GALET BEACH WELL II | DEDB - FL |

Following sites were unable to be mapped. (cont.)

| <u>SITE NAME:</u> | <u>ADDRESS, CITY, ZIP:</u> | <u>DATABASE(S):</u> |
|---|---|------------------------|
| Not Reported | INTERCOSTAL UTILITY #1 | DEDB - FL |
| Silvex | SR 16 8 mi W of I-95, ST AUGUSTINE | SHWS - FL |
| ST. AUGUSTINE AIRPORT | US HWY 1/ N OF ES..., ST. AUGUSTINE 32084 | CERCLIS-HIST |
| ST. AUGUSTINE AIRPORT | US HWY 1/ N OF ES..., ST. AUGUSTINE 32084 | SEMS_8R_ARCHIVED SITES |
| ST. MARKS POND BORROW PIT BIOMASS... | SAINT MARKS PON..., SAINT AUGUSTINE 32095 | SWRCY - FL |
| TILLMAN RIDGE LANDFILL LFC1 | N/R | CS - FL |
| USINA DUMP | HOLMES BLVD, ST. AUGUSTINE 32084 | CERCLIS-HIST |
| USINA DUMP | HOLMES BLVD, ST. AUGUSTINE 32084 | SEMS_8R_ARCHIVED SITES |
| Waste Pro of Florida Inc. | P. O. Box 4530, Saint August... 32084 | HIST SWRCY - FL |
| WILLIAMS PESTICIDE SITE AKA CONTROL ... | approxiemately six miles south of S... | SITES - FL |

DATABASE(S) WITH NO MAPPED SITES:

FEDERAL RCRA NON-CORRACTS TSD FACILITIES LIST

| | |
|--------------------|--|
| ARCHIVED RCRA TSDF | Archived Resource Conservation and Recovery Act: Treatment Storage and Disposal Facilities |
| RCRA_TSDF | Resource Conservation and Recovery Act: Treatment Storage and Disposal Facilities |

FEDERAL, STATE, AND TRIBAL REGISTERED STORAGE TANK LISTS

| | |
|------------------------------|---|
| AST PBS | ASTs at Bulk Petroleum Terminals |
| FEMA UST | FEMA Underground Storage Tanks |
| HIST INDIAN UST R4 | Historical Underground Storage Tanks on Indian Land in EPA Region 4 |
| HIST INDIAN UST R6 | Historical Underground Storage Tanks on Indian Land in EPA Region 6 |
| HIST INDIAN UST R7 | Historical Underground Storage Tanks on Indian Land in EPA Region 7 |
| INDIAN UST R1 | Underground Storage Tanks on Indian Land in EPA Region 1 |
| INDIAN UST R10 | Underground Storage Tanks on Indian Land in EPA Region 10 |
| INDIAN UST R2 | Underground Storage Tanks on Indian Land in EPA Region 2 |
| INDIAN UST R4 | Underground Storage Tanks on Indian Land in EPA Region 4 |
| INDIAN UST R5 | Underground Storage Tanks on Indian Land in EPA Region 5 |
| INDIAN UST R6 | Underground Storage Tanks on Indian Land in EPA Region 6 |
| INDIAN UST R7 | Underground Storage Tanks on Indian Land in EPA Region 7 |
| INDIAN UST R8 | Underground Storage Tanks on Indian Land in EPA Region 8 |
| INDIAN UST R9 | Underground Storage Tanks on Indian Land in EPA Region 9 |
| AST - FL | Aboveground Storage Tanks |
| AST_BROWARD COUNTY - FL | Broward County Aboveground Storage Tanks |
| HIST AST - FL | Historical Aboveground Storage Tanks |
| HIST AST_BROWARD COUNTY - FL | Historical Broward County Aboveground Storage Tanks |
| HIST UST_BROWARD COUNTY - FL | Historical Broward County Underground Storage Tanks |
| UST_BROWARD COUNTY - FL | Broward County Underground Storage Tanks |
| UST_MIAMI-DADE COUNTY - FL | Miami-Dade County Underground Storage Tanks |

FEDERAL CERCLIS LIST

| | |
|------------------------|--|
| CERCLIS NFRAP | Comprehensive Environmental Response Compensation and Liability Act No Further Remedial Action Planned |
| CERCLIS-HIST | Comprehensive Environmental Response Compensation and Liability Act |
| EPA SAA | EPA Superfund Alternative Approach |
| FEDERAL FACILITY | Federal Facility sites |
| SEMS_8R_ACTIVE SITES | Sites on SEMS Active Site Inventory |
| SEMS_8R_ARCHIVED SITES | Sites on SEMS Archived Site Inventory |

FEDERAL RCRA CORRACTS FACILITIES LIST

| | |
|-----------------|--|
| CORRACTS | Hazardous Waste Corrective Action |
| HIST CORRACTS 2 | Historical Hazardous Waste Corrective Action |

FEDERAL DELISTED NPL SITE LIST

DELISTED NPL Delisted National Priority List
 DELISTED PROPOSED NPL Delisted proposed National Priority List
 SEMS_DELETED NPL Sites Deleted from National Priorities List

FEDERAL LANDFILL AND/OR SOLID WASTE DISPOSAL SITE LISTS

EPA LF MOP EPA Landfill Methane Outreach Project Database

FEDERAL, STATE, AND TRIBAL LEAKING STORAGE TANK LISTS

HIST INDIAN LUST R4 Historical Leaking Underground Storage Tanks on Indian Land in EPA Region 4
 HIST INDIAN LUST R8 Historical Leaking Underground Storage Tanks on Indian Land in EPA Region 8
 INDIAN LUST R1 Leaking Underground Storage Tanks on Indian Land in EPA Region 1
 INDIAN LUST R10 Leaking Underground Storage Tanks on Indian Land in EPA Region 10
 INDIAN LUST R2 Leaking Underground Storage Tanks on Indian Land in EPA Region 2
 INDIAN LUST R4 Leaking Underground Storage Tanks on Indian Land in EPA Region 4
 INDIAN LUST R5 Leaking Underground Storage Tanks on Indian Land in EPA Region 5
 INDIAN LUST R6 Leaking Underground Storage Tanks on Indian Land in EPA Region 6
 INDIAN LUST R7 Leaking Underground Storage Tanks on Indian Land in EPA Region 7
 INDIAN LUST R8 Leaking Underground Storage Tanks on Indian Land in EPA Region 8
 INDIAN LUST R9 Leaking Underground Storage Tanks on Indian Land in EPA Region 9

FEDERAL ERNS LIST

ERNS Emergency Response Notification System

FEDERAL INSTITUTIONAL CONTROLS / ENGINEERING CONTROLS REGISTRIES

FED E C Engineering Controls
 FED I C Institutional Controls
 RCRA IC_EC RCRA sites with Institutional and Engineering Controls

FEDERAL RCRA GENERATORS LIST

HIST RCRA_CESQG Historical Resource Conservation and Recovery Act_Conditionally Exempt Small Quantity Generators
 HIST RCRA_LQG Historical Resource Conservation and Recovery Act_Large Quantity Generators
 HIST RCRA_NONGEN Historical Resource Conservation and Recovery Act_Non Generators
 HIST RCRA_SQG Historical Resource Conservation and Recovery Act_Small Quantity Generators
 RCRA_LQG Resource Conservation and Recovery Act_Large Quantity Generators
 RCRA_SQG Resource Conservation and Recovery Act_Small Quantity Generators

FEDERAL NPL SITE LIST

NPL National Priority List
 NPL EPA R1 GIS GIS for EPA Region 1 NPL
 NPL EPA R3 GIS GIS for EPA Region 3 NPL
 NPL EPA R6 GIS GIS for EPA Region 6 NPL
 NPL EPA R8 GIS GIS for EPA Region 8 NPL
 NPL EPA R9 GIS GIS for EPA Region 9 NPL
 PART NPL Part National Priority List
 PROPOSED NPL Proposed National Priority List
 SEMS_FINAL NPL Sites included on the Final National Priorities List
 SEMS_PROPOSED NPL Sites Proposed to be Added to the National Priorities List

STATE AND TRIBAL BROWNFIELD SITES

TRIBAL BROWNIELDS Tribal Brownfields

STATE- AND TRIBAL - EQUIVALENT CERCLIS

SHWS - FL State hazardous waste sites
 SITES - FL The Sites List

STATE INSTITUTIONAL CONTROLS / ENGINEERING CONTROLS REGISTRIES

E C - FL Engineering Controls
I C - FL Institutional Controls

STATE RCRA GENERATORS LIST

HIST TSD - FL Historical State Treatment Storage & Disposal Facility List
LQG - FL State Large Quantity Generators
TRA - FL State Hazardous Waste Transporters
TSD - FL State Treatment Storage & Disposal Facilities

STATE AND TRIBAL VOLUNTARY CLEANUP SITES

VCP - FL Voluntary Cleanup Program

LOCAL BROWNFIELD LISTS

BROWNFIELDS-ACRES EPA ACRES Brownfields
FED BROWNFIELDS Federal Brownfields
HIST FED BROWNFIELDS Historical Federal Brownfields

LOCAL LISTS OF HAZARDOUS WASTE / CONTAMINATED SITES

FED CDL DOJ Clandestine Drug Labs
US HIST CDL Historical Clandestine Drug Labs
CS_BROWARD COUNTY - FL Broward County Contaminated Sites
CS_MIAM-DADE COUNTY - FL Miami-Dade County Contaminated Sites
HAZMAT FACILITIES_BROWARD COUNTY - FL Broward County Hazardous Material Facilities

RECORDS OF EMERGENCY RELEASE REPORTS

FUEL SPILL_MIAM-DADE COUNTY - FL Miami-Dade County Fuel Spills Cases

LOCAL LISTS OF LANDFILL / SOLID WASTE DISPOSAL SITES

HIST INDIAN ODI R8 Historical Open Dump Inventory
INDIAN ODI R8 Open Dump Inventory
ODI Open Dump Inventory
TRIBAL ODI Indian Open Dump Inventory Sites
HIST SWRCY - FL Historical Recycling Centers
SWF_MIAM-DADE COUNTY - FL Miami-Dade County Solid waste facilities
SWRCY - FL Recycling Centers

LOCAL LAND RECORDS

LIENS 2 CERCLA Lien Information

OTHER ASCERTAINABLE RECORDS

AFS Air Facility Systems
ARENAS ARENAS
ARENAS 2 ARENAS (additional)
BRS Biennial Reporting Systems
CDC HAZDAT Hazardous Substance Release and Health Effects Information
CHURCHES CHURCHES
COAL ASH DOE Coal Ash: Department of Energy
COAL ASH EPA Coal Ash: Environmental Protection Agency
COAL GAS Coal Gas Plants
COLLEGES COLLEGES
COLLEGES 2 COLLEGES 2
CONSENT (DECREEES) Superfund Consent Decree
CORRECTIVE ACTIONS_2020 Wastes - Hazardous Waste - Corrective Action
DAYCARE DAYCARE
DEBRIS EPA LF EPA Disaster Debris Landfill Sites
DEBRIS EPA SWRCY EPA Disaster Debris Recovery Sites
DOCKET CRIM PROS 2 Additional Docket criminal prosecution cases
DOD Department of Defense
DOT OPS Department of Transportation Office of Pipeline Safety
ENOI Electronic Notice of Intent

OTHER ASCERTAINABLE RECORDS (cont.)

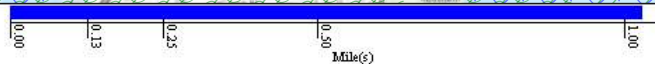
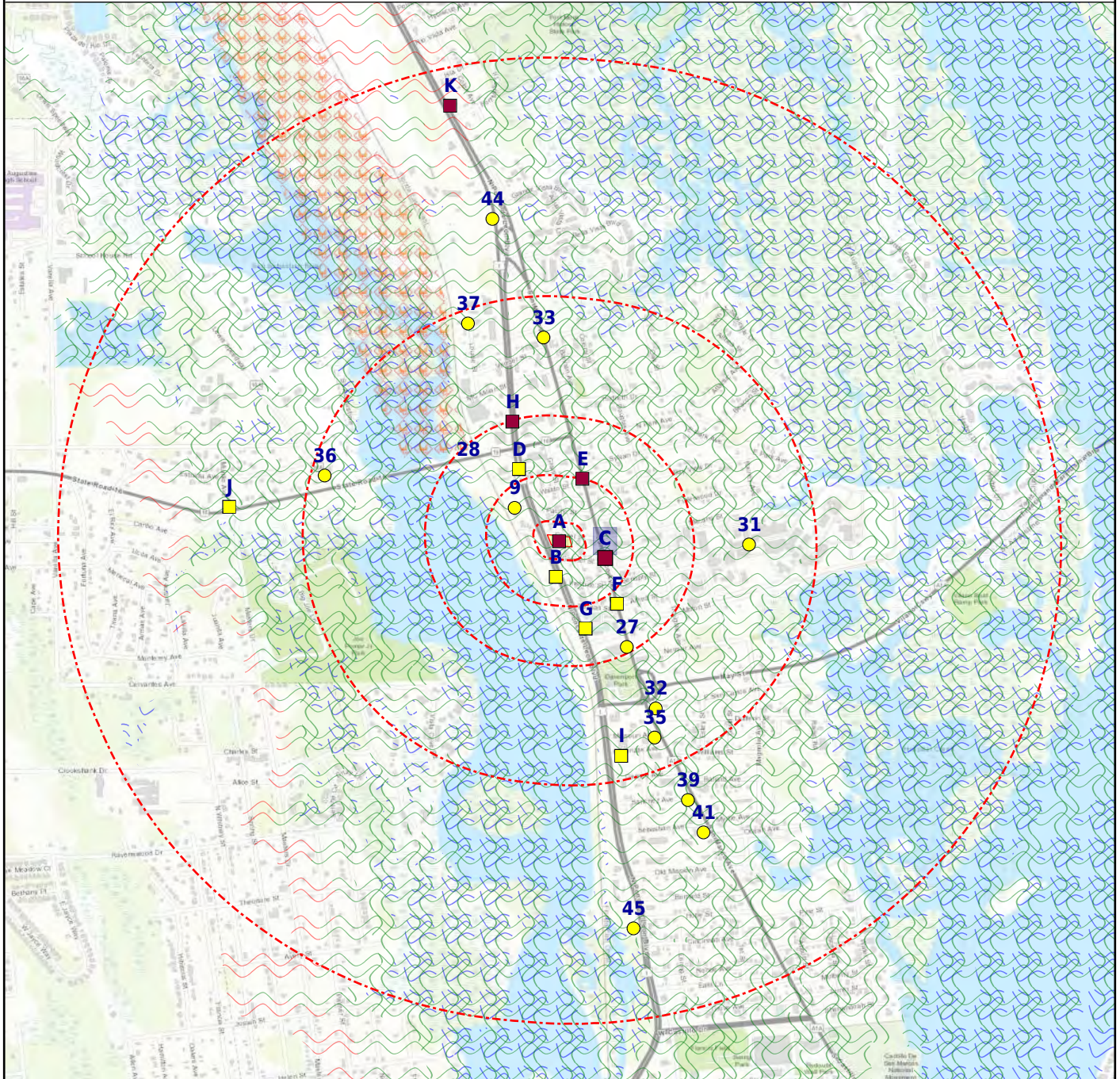
| | |
|--------------------|--|
| EPA FUELS | EPA Fuels Registration, Reporting, and Compliance List |
| EPA OSC | EPA On-Site Coordinator |
| EPA WATCH | EPA Watch List |
| FA HWF | Financial Assurance for Hazardous Waste Facilities |
| FEDLAND | Federal Lands |
| FTTS | FIFRA/TSCA Tracking System |
| FTTS INSP | FIFRA/TSCA Tracking System: Inspections |
| FUDS | Formerly Used Defense Sites |
| GOV MANSIONS | Governors Mansions |
| HIST AFS | Historical Air Facility Systems |
| HIST AFS 2 | Historical Air Facility Systems |
| HIST DOD | Department of Defense historical sites |
| HIST LEAD_SMELTER | Historical Lead Smelter Sites |
| HIST MLTS | Historical Material Licensing Tracking Systems |
| HIST PCB TRANS | Historical Polychlorinated Biphenyl (PCB) Facilities |
| HIST PCS ENF | Historical Enforced Permit Compliance Facilities |
| HIST PCS FACILITY | Historical Permit Compliance Facilities |
| HIST SSTS | Historical Section 7 Tracking Systems |
| HOSPITALS | HOSPITALS |
| HWC DOCKET | Hazardous Waste Compliance Docket |
| ICIS | Integrated Compliance Information System |
| INACTIVE PCS | Inactive Permit Compliance Facilities |
| INDIAN RESERVATION | American Indian Lands |
| LUCIS | Land Use Control Information Systems |
| LUCIS 2 | Land Use Control Information Systems 2 |
| MGP | Manufactured Gas Plant Sites |
| MINE OPERATIONS | Mines list from USGS |
| MINES | Mines |
| MINES USGS | Mines list from USGS |
| MLTS | Material Licensing Tracking Systems |
| NPL AOC | Areas related to NPL remediation sites |
| NPL LIENS | National Priority List Liens |
| NURSING HOMES | NURSING HOMES |
| OSHA | Occupational Safety & Health Administration |
| PADS | PCB Activity Database Systems |
| PCB TRANSFORMER | Polychlorinated Biphenyl (PCB) Waste |
| PCS ENF | Enforced Permit Compliance Facilities |
| PCS FACILITY | Permit Compliance Facilities |
| PFAS FED SITES | PFAS Federal Sites |
| PFAS INDUSTRY | PFAS Industry |
| PFAS MANIFEST | PFAS Manifest |
| PFAS NPL | PFAS NPL Sites |
| PFAS PROD | PFAS Production |
| PFAS SPILLS | PFAS Spill Sites |
| PFAS TRIS | PFAS TRIS Sites |
| PFAS UCMR3 | PFAS UCMR Samples |
| PFAS WQP | PFAS Water Quality Portal |
| PRISONS | PRISONS |
| RAATS | RCRA Administrative Action Tracking Systems |
| RADINFO | Radiation Information Systems |
| RMP | Risk Management Plans |
| ROD | Record of Decision |
| SCHOOLS PRIVATE | SCHOOLS PRIVATE |
| SCHOOLS PUBLIC | SCHOOLS PUBLIC |
| SCRD DRYCLEANERS | SCRD Drycleaners |
| SEMS_SMELTER | Sites on SEMS Potential Smelter Activity |
| SSTS | Section 7 Tracking Systems |
| STORMWATER | Storm Water Permits |

OTHER ASCERTAINABLE RECORDS (cont.)

| | |
|-----------------------------------|--|
| TOSCA-PLANT | Toxic Substance Control Act: Plants |
| TRIS | Toxic Release Inventory Systems |
| UMTRA | Uranium Mill Tailing Sites |
| VAPOR | EPA Vapor Intrusion |
| AIRS - FL | Air Permitted Facilities |
| AIRS_MIAMIDADE COUNTY - FL | Miami-Dade County Air permits |
| BROWNFIELDS_AREAS - FL | Brownfield Redevelopment Areas |
| CAP_MIAMIDADE COUNTY - FL | Miami-Dade County Construction air permits |
| CATTLE DIPPING VATS - FL | Cattle Dipping Vats |
| COAL ASH - FL | COAL ASH |
| DAYCARE - FL | Daycares |
| DRYCLEANERS - FL | Drycleaners |
| ENF_MIAMIDADE COUNTY - FL | Miami-Dade County enforcement |
| FA 1 - FL | Financial Assurance 1 |
| FA 2 - FL | Financial Assurance 2 |
| FACILITY LIST_ALACHUA COUNTY - FL | Alachua County Facility List |
| GTO_MIAMIDADE COUNTY - FL | Miami-Dade County Grease traps |
| GWCA - FL | Ground water contaminated areas |
| GWP_MIAMIDADE COUNTY - FL | Miami-Dade County Water Quality permits |
| HAZ WASTE_MIAMIDADE COUNTY - FL | Miami-Dade County Hazardous Waste Sites |
| HIST CAP_MIAMIDADE COUNTY - FL | Historical Miami-Dade County Construction air permits |
| HIST CATTLE DIPPING VATS - FL | Historical Cattle Dipping Vats |
| HIST DEDB - FL | Historical Ethylene Dibromide |
| HIST MINES - FL | State mine records |
| IW SQG_MIAMIDADE COUNTY - FL | Miami-Dade County Industrial waste small quantity generators |
| IW_MIAMIDADE COUNTY - FL | Miami-Dade County Industrial waste permits |
| IWP_MIAMIDADE COUNTY - FL | Miami-Dade County Industrial waste pretreatment facilities |
| LWT_MIAMIDADE COUNTY - FL | Miami-Dade County Liquid Waste Transporters |
| MINES - FL | State mine records |
| MOP_MIAMIDADE COUNTY - FL | Miami-Dade County Marine Facilities Operating Permit |
| MRE_MIAMIDADE COUNTY - FL | Miami-Dade County Maimi River Enforcement |
| NPDES - FL | State Wastewater and NPDES Permits |
| PFAS - FL | PFAS Site Listing |
| PFAS AFFF - FL | PFAS AFFF Sites |
| PRIORITY CLEANERS - FL | Drycleaner Priority Ranking List |
| SIS - FL | Site investigation section sites |
| T 2 - FL | Tier II Facilities |
| UIC - FL | Underground Injection Wells |
| VIOLATION_BROWARD COUNTY - FL | Broward County Violation Notices |
| WASTEWATER - FL | Wastewater Facilities |

SUBJECT NAME: First Coast Tire & Services
 ADDRESS: 2350 N Ponce de Leon Blvd, Saint Augustine, ...
 LAT/LONG: 29.913978 / -81.323121

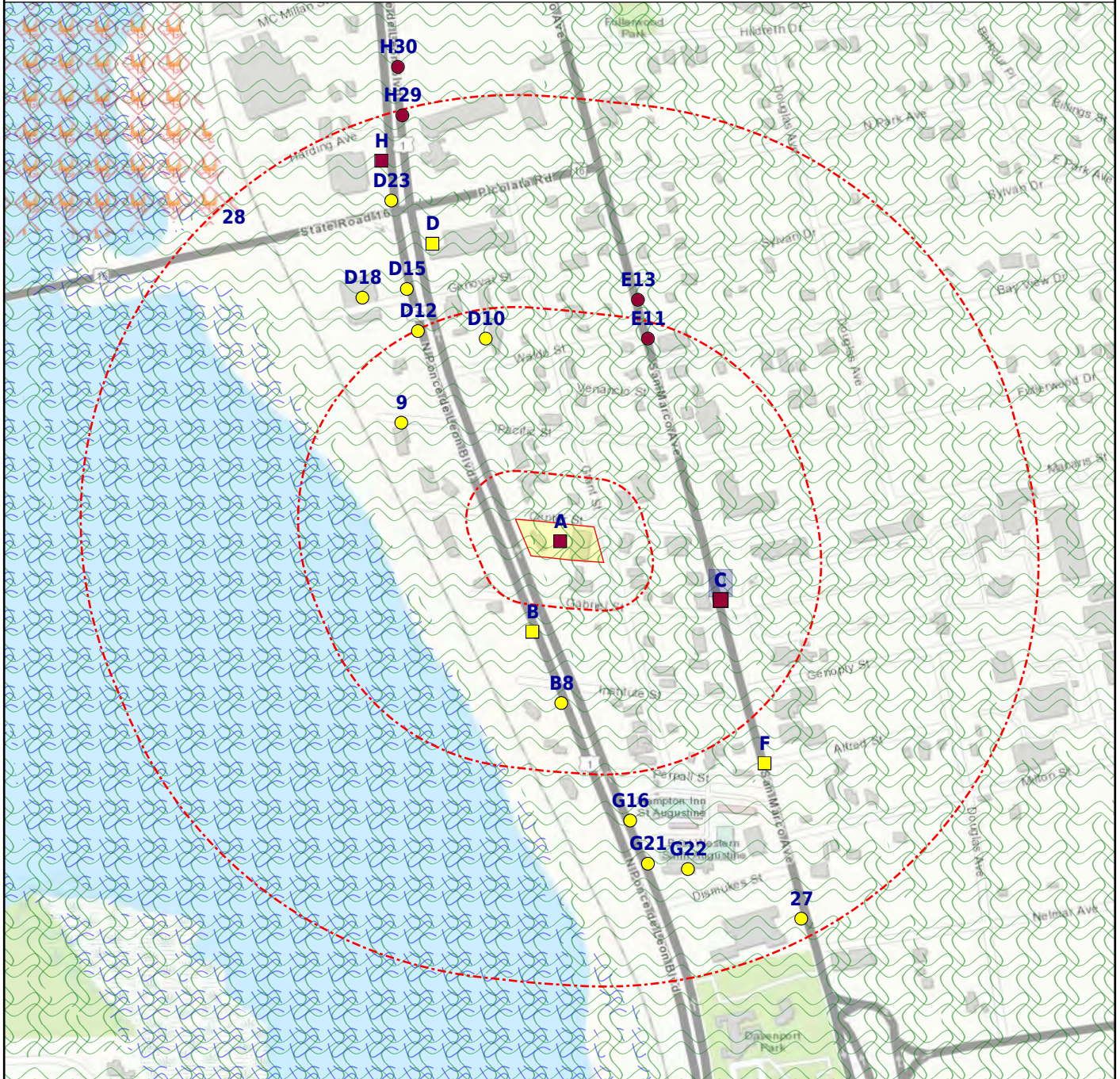
PREPARED FOR: Longleaf Environmental Consulting
 ORDER #: 97634
 REPORT DATE: May 03, 2024



- | | | | |
|---|---|--|---|
| <ul style="list-style-type: none"> + Subject Property + CDC HAZDAT (No Data) + Federal Lands (No Data) + Historical DOD (No Data) | <ul style="list-style-type: none"> ● Equal/Higher Elevation ■ Department of Defense (No Data) ~ FEMA FloodZone 100 ~ Indian Reservation (No Data) | <ul style="list-style-type: none"> ● Lower Elevation ~ DFIRM Floodzone 100 ~ FEMA FloodZone 500 ■ National Priority List (No Data) | <ul style="list-style-type: none"> + Brownfields Areas ~ DFIRM Floodzone 500 (No Data) + Ground Water Contaminants (No Data) + NWI |
|---|---|--|---|

SUBJECT NAME: First Coast Tire & Services
 ADDRESS: 2350 N Ponce de Leon Blvd, Saint Augustine, ...
 LAT/LONG: 29.913978 / -81.323121

PREPARED FOR: Longleaf Environmental Consulting
 ORDER #: 97634
 REPORT DATE: May 03, 2024



- | | | | |
|---|---|--|--|
| <ul style="list-style-type: none"> ➤ Subject Property ➤ CDC HAZDAT (No Data) ➤ Federal Lands (No Data) ➤ Historical DOD (No Data) | <ul style="list-style-type: none"> ● Equal/Higher Elevation ■ Department of Defense (No Data) ■ FEMA FloodZone 100 ■ Indian Reservation (No Data) | <ul style="list-style-type: none"> ● Lower Elevation ■ DFIRM FloodZone 100 ■ FEMA FloodZone 500 ■ National Priority List (No Data) | <ul style="list-style-type: none"> ■ Brownfields Areas ■ DFIRM Floodzone 500 (No Data) ■ Ground Water Contaminants (No Data) ■ NWI |
|---|---|--|--|

| <u>DATABASE</u> | <u>SUBJECT PROPERTY</u> | <u>SEARCH DISTANCE (MILES)</u> | <u><1/8</u> | <u>1/8 - 1/4</u> | <u>1/4 - 1/2</u> | <u>1/2 - 1</u> | <u>>1</u> | <u>TOTAL MAPPED</u> |
|-----------------|-------------------------|--------------------------------|----------------|------------------|------------------|----------------|--------------|---------------------|
|-----------------|-------------------------|--------------------------------|----------------|------------------|------------------|----------------|--------------|---------------------|

FEDERAL RCRA NON-CORRACTS TSD FACILITIES LIST

| | | | | | | | | |
|-------------------|--|-------|---|---|---|----|----|---|
| ARCHIVED RCRA TSD | | 0.500 | 0 | 0 | 0 | -- | -- | 0 |
| RCRA_TSD | | 0.500 | 0 | 0 | 0 | -- | -- | 0 |

FEDERAL, STATE, AND TRIBAL REGISTERED STORAGE TANK LISTS

| | | | | | | | | |
|------------------------------|---|-------|---|---|----|----|----|----|
| AST PBS | | 0.250 | 0 | 0 | -- | -- | -- | 0 |
| EPA UST | X | 0.250 | 4 | 5 | -- | -- | -- | 10 |
| FEMA UST | | 0.250 | 0 | 0 | -- | -- | -- | 0 |
| HIST INDIAN UST R4 | | 0.250 | 0 | 0 | -- | -- | -- | 0 |
| HIST INDIAN UST R6 | | 0.250 | 0 | 0 | -- | -- | -- | 0 |
| HIST INDIAN UST R7 | | 0.250 | 0 | 0 | -- | -- | -- | 0 |
| INDIAN UST R1 | | 0.250 | 0 | 0 | -- | -- | -- | 0 |
| INDIAN UST R10 | | 0.250 | 0 | 0 | -- | -- | -- | 0 |
| INDIAN UST R2 | | 0.250 | 0 | 0 | -- | -- | -- | 0 |
| INDIAN UST R4 | | 0.250 | 0 | 0 | -- | -- | -- | 0 |
| INDIAN UST R5 | | 0.250 | 0 | 0 | -- | -- | -- | 0 |
| INDIAN UST R6 | | 0.250 | 0 | 0 | -- | -- | -- | 0 |
| INDIAN UST R7 | | 0.250 | 0 | 0 | -- | -- | -- | 0 |
| INDIAN UST R8 | | 0.250 | 0 | 0 | -- | -- | -- | 0 |
| INDIAN UST R9 | | 0.250 | 0 | 0 | -- | -- | -- | 0 |
| AST - FL | | 0.250 | 0 | 0 | -- | -- | -- | 0 |
| AST_BROWARD COUNTY - FL | | 0.250 | 0 | 0 | -- | -- | -- | 0 |
| HIST AST - FL | | 0.250 | 0 | 0 | -- | -- | -- | 0 |
| HIST AST_BROWARD COUNTY - FL | | 0.250 | 0 | 0 | -- | -- | -- | 0 |
| HIST UST - FL | X | 0.250 | 0 | 0 | -- | -- | -- | 1 |
| HIST UST_BROWARD COUNTY - FL | | 0.250 | 0 | 0 | -- | -- | -- | 0 |
| UST - FL | X | 0.250 | 4 | 7 | -- | -- | -- | 12 |
| UST_BROWARD COUNTY - FL | | 0.250 | 0 | 0 | -- | -- | -- | 0 |
| UST_MIAMI-DADE COUNTY - FL | | 0.250 | 0 | 0 | -- | -- | -- | 0 |

FEDERAL CERCLIS LIST

| | | | | | | | | |
|------------------------|--|-------|---|---|---|----|----|---|
| CERCLIS NFRAP | | 0.500 | 0 | 0 | 0 | -- | -- | 0 |
| CERCLIS-HIST | | 0.500 | 0 | 0 | 0 | -- | -- | 0 |
| EPA SAA | | 0.500 | 0 | 0 | 0 | -- | -- | 0 |
| FEDERAL FACILITY | | 1.000 | 0 | 0 | 0 | 0 | -- | 0 |
| SEMS_8R_ACTIVE SITES | | 0.500 | 0 | 0 | 0 | -- | -- | 0 |
| SEMS_8R_ARCHIVED SITES | | 0.500 | 0 | 0 | 0 | -- | -- | 0 |

| <u>DATABASE</u> | <u>SUBJECT PROPERTY</u> | <u>SEARCH DISTANCE (MILES)</u> | <u><1/8</u> | <u>1/8 - 1/4</u> | <u>1/4 - 1/2</u> | <u>1/2 - 1</u> | <u>>1</u> | <u>TOTAL MAPPED</u> |
|-----------------|-------------------------|--------------------------------|----------------|------------------|------------------|----------------|--------------|---------------------|
|-----------------|-------------------------|--------------------------------|----------------|------------------|------------------|----------------|--------------|---------------------|

FEDERAL RCRA CORRACTS FACILITIES LIST

| | | | | | | | | |
|-----------------|--|-------|---|---|---|---|----|---|
| CORRACTS | | 1.000 | 0 | 0 | 0 | 0 | -- | 0 |
| HIST CORRACTS 2 | | 1.000 | 0 | 0 | 0 | 0 | -- | 0 |

FEDERAL DELISTED NPL SITE LIST

| | | | | | | | | |
|-----------------------|--|-------|---|---|---|---|----|---|
| DELISTED NPL | | 1.000 | 0 | 0 | 0 | 0 | -- | 0 |
| DELISTED PROPOSED NPL | | 1.000 | 0 | 0 | 0 | 0 | -- | 0 |
| SEMS_DELETED NPL | | 1.000 | 0 | 0 | 0 | 0 | -- | 0 |

FEDERAL LANDFILL AND/OR SOLID WASTE DISPOSAL SITE LISTS

| | | | | | | | | |
|------------|--|-------|---|---|---|----|----|---|
| EPA LF MOP | | 0.500 | 0 | 0 | 0 | -- | -- | 0 |
|------------|--|-------|---|---|---|----|----|---|

FEDERAL, STATE, AND TRIBAL LEAKING STORAGE TANK LISTS

| | | | | | | | | |
|---------------------|---|-------|---|---|---|----|----|----|
| EPA LUST | X | 0.500 | 3 | 3 | 7 | -- | -- | 14 |
| HIST INDIAN LUST R4 | | 0.500 | 0 | 0 | 0 | -- | -- | 0 |
| HIST INDIAN LUST R8 | | 0.500 | 0 | 0 | 0 | -- | -- | 0 |
| INDIAN LUST R1 | | 0.500 | 0 | 0 | 0 | -- | -- | 0 |
| INDIAN LUST R10 | | 0.500 | 0 | 0 | 0 | -- | -- | 0 |
| INDIAN LUST R2 | | 0.500 | 0 | 0 | 0 | -- | -- | 0 |
| INDIAN LUST R4 | | 0.500 | 0 | 0 | 0 | -- | -- | 0 |
| INDIAN LUST R5 | | 0.500 | 0 | 0 | 0 | -- | -- | 0 |
| INDIAN LUST R6 | | 0.500 | 0 | 0 | 0 | -- | -- | 0 |
| INDIAN LUST R7 | | 0.500 | 0 | 0 | 0 | -- | -- | 0 |
| INDIAN LUST R8 | | 0.500 | 0 | 0 | 0 | -- | -- | 0 |
| INDIAN LUST R9 | | 0.500 | 0 | 0 | 0 | -- | -- | 0 |
| LAST - FL | | 0.500 | 0 | 0 | 2 | -- | -- | 2 |
| LUST - FL | X | 0.500 | 3 | 4 | 8 | -- | -- | 16 |

FEDERAL ERNS LIST

| | | | | | | | | |
|------|--|----|---|----|----|----|----|---|
| ERNS | | SP | 0 | -- | -- | -- | -- | 0 |
|------|--|----|---|----|----|----|----|---|

FEDERAL INSTITUTIONAL CONTROLS / ENGINEERING CONTROLS REGISTRIES

| | | | | | | | | |
|------------|--|-------|---|---|----|----|----|---|
| FED E C | | 0.500 | 0 | 0 | 0 | -- | -- | 0 |
| FED I C | | 0.500 | 0 | 0 | 0 | -- | -- | 0 |
| RCRA IC_EC | | 0.250 | 0 | 0 | -- | -- | -- | 0 |

FEDERAL RCRA GENERATORS LIST

| | | | | | | | | |
|------------------|--|-------|---|---|----|----|----|---|
| HIST RCRA_CESQG | | 0.250 | 0 | 0 | -- | -- | -- | 0 |
| HIST RCRA_LQG | | 0.250 | 0 | 0 | -- | -- | -- | 0 |
| HIST RCRA_NONGEN | | 0.250 | 0 | 0 | -- | -- | -- | 0 |

| <u>DATABASE</u> | <u>SUBJECT PROPERTY</u> | <u>SEARCH DISTANCE (MILES)</u> | <u><1/8</u> | <u>1/8 - 1/4</u> | <u>1/4 - 1/2</u> | <u>1/2 - 1</u> | <u>>1</u> | <u>TOTAL MAPPED</u> |
|-----------------|-------------------------|--------------------------------|----------------|------------------|------------------|----------------|--------------|---------------------|
|-----------------|-------------------------|--------------------------------|----------------|------------------|------------------|----------------|--------------|---------------------|

FEDERAL RCRA GENERATORS LIST (cont.)

| | | | | | | | | |
|---------------|---|-------|---|---|----|----|----|---|
| HIST RCRA_SQG | | 0.250 | 0 | 0 | -- | -- | -- | 0 |
| RCRA_LQG | | 0.250 | 0 | 0 | -- | -- | -- | 0 |
| RCRA_NONGEN | | 0.250 | 1 | 1 | -- | -- | -- | 2 |
| RCRA_SQG | | 0.250 | 0 | 0 | -- | -- | -- | 0 |
| RCRA_VSQG | X | 0.250 | 5 | 3 | -- | -- | -- | 9 |

FEDERAL NPL SITE LIST

| | | | | | | | | |
|-------------------|--|-------|---|---|---|---|----|---|
| NPL | | 1.000 | 0 | 0 | 0 | 0 | -- | 0 |
| NPL EPA R1 GIS | | 1.000 | 0 | 0 | 0 | 0 | -- | 0 |
| NPL EPA R3 GIS | | 1.000 | 0 | 0 | 0 | 0 | -- | 0 |
| NPL EPA R6 GIS | | 1.000 | 0 | 0 | 0 | 0 | -- | 0 |
| NPL EPA R8 GIS | | 1.000 | 0 | 0 | 0 | 0 | -- | 0 |
| NPL EPA R9 GIS | | 1.000 | 0 | 0 | 0 | 0 | -- | 0 |
| PART NPL | | 1.000 | 0 | 0 | 0 | 0 | -- | 0 |
| PROPOSED NPL | | 1.000 | 0 | 0 | 0 | 0 | -- | 0 |
| SEMS_FINAL NPL | | 1.000 | 0 | 0 | 0 | 0 | -- | 0 |
| SEMS_PROPOSED NPL | | 1.000 | 0 | 0 | 0 | 0 | -- | 0 |

STATE AND TRIBAL BROWNFIELD SITES

| | | | | | | | | |
|------------------------|--|-------|---|---|---|----|----|---|
| TRIBAL BROWNFIELDS | | 0.500 | 0 | 0 | 0 | -- | -- | 0 |
| BROWNFIELDS - FL | | 0.500 | 0 | 1 | 0 | -- | -- | 1 |
| BROWNFIELDS_SITES - FL | | 0.500 | 0 | 1 | 0 | -- | -- | 1 |

STATE- AND TRIBAL - EQUIVALENT CERCLIS

| | | | | | | | | |
|----------------|--|-------|---|---|---|---|----|----|
| CS - FL | | 1.000 | 2 | 3 | 3 | 8 | -- | 16 |
| SHWS - FL | | 1.000 | 0 | 0 | 0 | 0 | -- | 0 |
| SHWS ERIC - FL | | 1.000 | 1 | 0 | 0 | 2 | -- | 3 |
| SITES - FL | | 1.000 | 0 | 0 | 0 | 0 | -- | 0 |

STATE INSTITUTIONAL CONTROLS / ENGINEERING CONTROLS REGISTRIES

| | | | | | | | | |
|----------|--|-------|---|---|---|----|----|---|
| E C - FL | | 0.500 | 0 | 0 | 0 | -- | -- | 0 |
| I C - FL | | 0.500 | 0 | 0 | 0 | -- | -- | 0 |

STATE RCRA GENERATORS LIST

| | | | | | | | | |
|---------------|--|-------|---|---|----|----|----|---|
| HIST TSD - FL | | 0.500 | 0 | 0 | 0 | -- | -- | 0 |
| LQG - FL | | 0.250 | 0 | 0 | -- | -- | -- | 0 |
| SQG - FL | | 0.250 | 0 | 1 | -- | -- | -- | 1 |
| TRA - FL | | 0.250 | 0 | 0 | -- | -- | -- | 0 |
| TSD - FL | | 0.500 | 0 | 0 | 0 | -- | -- | 0 |

| <u>DATABASE</u> | <u>SUBJECT PROPERTY</u> | <u>SEARCH DISTANCE (MILES)</u> | <u><1/8</u> | <u>1/8 - 1/4</u> | <u>1/4 - 1/2</u> | <u>1/2 - 1</u> | <u>>1</u> | <u>TOTAL MAPPED</u> |
|-----------------|-------------------------|--------------------------------|----------------|------------------|------------------|----------------|--------------|---------------------|
|-----------------|-------------------------|--------------------------------|----------------|------------------|------------------|----------------|--------------|---------------------|

STATE AND TRIBAL LANDFILL AND/OR SOLID WASTE DISPOSAL SITE LISTS

| | | | | | | | | |
|-------------|--|-------|---|---|---|----|----|---|
| SWF/LF - FL | | 0.500 | 0 | 0 | 1 | -- | -- | 1 |
|-------------|--|-------|---|---|---|----|----|---|

STATE AND TRIBAL VOLUNTARY CLEANUP SITES

| | | | | | | | | |
|----------|--|-------|---|---|---|----|----|---|
| VCP - FL | | 0.500 | 0 | 0 | 0 | -- | -- | 0 |
|----------|--|-------|---|---|---|----|----|---|

LOCAL BROWNFIELD LISTS

| | | | | | | | | |
|----------------------|--|-------|---|---|---|----|----|---|
| BROWNFIELDS-ACRES | | 0.500 | 0 | 0 | 0 | -- | -- | 0 |
| FED BROWNFIELDS | | 0.500 | 0 | 0 | 0 | -- | -- | 0 |
| HIST FED BROWNFIELDS | | 0.500 | 0 | 0 | 0 | -- | -- | 0 |

LOCAL LISTS OF HAZARDOUS WASTE / CONTAMINATED SITES

| | | | | | | | | |
|---------------------------------------|---|-------|---|----|----|----|----|----|
| FED CDL | | SP | 0 | -- | -- | -- | -- | 0 |
| US HIST CDL | | SP | 0 | -- | -- | -- | -- | 0 |
| CS_BROWARD COUNTY - FL | | 1.000 | 0 | 0 | 0 | 0 | -- | 0 |
| CS_MIAMI-DADE COUNTY - FL | | 1.000 | 0 | 0 | 0 | 0 | -- | 0 |
| DWM CONTAM - FL | X | 0.500 | 3 | 4 | 7 | -- | -- | 15 |
| HAZMAT FACILITIES_BROWARD COUNTY - FL | | 0.250 | 0 | 0 | -- | -- | -- | 0 |
| RESP PARTY - FL | | 0.500 | 1 | 0 | 0 | -- | -- | 1 |

RECORDS OF EMERGENCY RELEASE REPORTS

| | | | | | | | | |
|-----------------------------------|---|-------|----|----|----|----|----|---|
| HMIRS (DOT) | X | SP | -- | -- | -- | -- | -- | 1 |
| FUEL SPILL_MIAMI-DADE COUNTY - FL | | 0.125 | 0 | -- | -- | -- | -- | 0 |
| SPILLS - FL | | 0.125 | 1 | -- | -- | -- | -- | 1 |

LOCAL LISTS OF LANDFILL / SOLID WASTE DISPOSAL SITES

| | | | | | | | | |
|----------------------------|--|-------|---|---|---|----|----|---|
| HIST INDIAN ODI R8 | | 0.500 | 0 | 0 | 0 | -- | -- | 0 |
| INDIAN ODI R8 | | 0.500 | 0 | 0 | 0 | -- | -- | 0 |
| ODI | | 0.500 | 0 | 0 | 0 | -- | -- | 0 |
| TRIBAL ODI | | 0.500 | 0 | 0 | 0 | -- | -- | 0 |
| HIST SWRCY - FL | | 0.500 | 0 | 0 | 0 | -- | -- | 0 |
| SWF_MIAMI-DADE COUNTY - FL | | 0.500 | 0 | 0 | 0 | -- | -- | 0 |
| SWRCY - FL | | 0.500 | 0 | 0 | 0 | -- | -- | 0 |

LOCAL LAND RECORDS

| | | | | | | | | |
|---------|--|----|---|----|----|----|----|---|
| LIENS 2 | | SP | 0 | -- | -- | -- | -- | 0 |
|---------|--|----|---|----|----|----|----|---|

OTHER ASCERTAINABLE RECORDS

| | | | | | | | | |
|-------------|--|-------|---|----|----|----|----|---|
| AFS | | SP | 0 | -- | -- | -- | -- | 0 |
| ALT FUELING | | 0.250 | 0 | 2 | -- | -- | -- | 2 |

| <u>DATABASE</u> | <u>SUBJECT PROPERTY</u> | <u>SEARCH DISTANCE (MILES)</u> | <u><1/8</u> | <u>1/8 - 1/4</u> | <u>1/4 - 1/2</u> | <u>1/2 - 1</u> | <u>>1</u> | <u>TOTAL MAPPED</u> |
|--|-----------------------------|--|----------------|------------------|------------------|----------------|--------------|-------------------------|
| OTHER ASCERTAINABLE RECORDS (cont.) | | | | | | | | |
| ARENAS | | SP | 0 | -- | -- | -- | -- | 0 |
| ARENAS 2 | | SP | 0 | -- | -- | -- | -- | 0 |
| BRS | | SP | 0 | -- | -- | -- | -- | 0 |
| CDC HAZDAT | | 1.000 | 0 | 0 | 0 | 0 | -- | 0 |
| CHURCHES | | SP | 0 | -- | -- | -- | -- | 0 |
| COAL ASH DOE | | 0.500 | 0 | 0 | 0 | -- | -- | 0 |
| COAL ASH EPA | | 0.500 | 0 | 0 | 0 | -- | -- | 0 |
| COAL GAS | | 1.000 | 0 | 0 | 0 | 0 | -- | 0 |
| COLLEGES | | SP | 0 | -- | -- | -- | -- | 0 |
| COLLEGES 2 | | SP | 0 | -- | -- | -- | -- | 0 |
| CONSENT (DECREES) | | 1.000 | 0 | 0 | 0 | 0 | -- | 0 |
| CORRECTIVE ACTIONS_2020 | | 0.500 | 0 | 0 | 0 | -- | -- | 0 |
| DAYCARE | | SP | 0 | -- | -- | -- | -- | 0 |
| DEBRIS EPA LF | | 0.500 | 0 | 0 | 0 | -- | -- | 0 |
| DEBRIS EPA SWRCY | | 0.500 | 0 | 0 | 0 | -- | -- | 0 |
| DOCKET CRIM PROS 2 | | SP | 0 | -- | -- | -- | -- | 0 |
| DOD | | 1.000 | 0 | 0 | 0 | 0 | -- | 0 |
| DOT OPS | | SP | 0 | -- | -- | -- | -- | 0 |
| ECHO | X | SP | -- | -- | -- | -- | -- | 1 |
| ENOI | | SP | 0 | -- | -- | -- | -- | 0 |
| EPA FUELS | | SP | 0 | -- | -- | -- | -- | 0 |
| EPA OSC | | 0.125 | 0 | -- | -- | -- | -- | 0 |
| EPA WATCH | | SP | 0 | -- | -- | -- | -- | 0 |
| FA HWF | | SP | 0 | -- | -- | -- | -- | 0 |
| FEDLAND | | 1.000 | 0 | 0 | 0 | 0 | -- | 0 |
| FRS | X | SP | -- | -- | -- | -- | -- | 1 |
| FTTS | | SP | 0 | -- | -- | -- | -- | 0 |
| FTTS INSP | | SP | 0 | -- | -- | -- | -- | 0 |
| FUDS | | 1.000 | 0 | 0 | 0 | 0 | -- | 0 |
| GOV MANSIONS | | SP | 0 | -- | -- | -- | -- | 0 |
| HIST AFS | | SP | 0 | -- | -- | -- | -- | 0 |
| HIST AFS 2 | | SP | 0 | -- | -- | -- | -- | 0 |
| HIST DOD | | 1.000 | 0 | 0 | 0 | 0 | -- | 0 |
| HIST LEAD_SMELTER | | SP | 0 | -- | -- | -- | -- | 0 |
| HIST MLTS | | SP | 0 | -- | -- | -- | -- | 0 |
| HIST PCB TRANS | | SP | 0 | -- | -- | -- | -- | 0 |

| <u>DATABASE</u> | <u>SUBJECT PROPERTY</u> | <u>SEARCH DISTANCE (MILES)</u> | <u><1/8</u> | <u>1/8 - 1/4</u> | <u>1/4 - 1/2</u> | <u>1/2 - 1</u> | <u>>1</u> | <u>TOTAL MAPPED</u> |
|--|-------------------------|--------------------------------|----------------|------------------|------------------|----------------|--------------|---------------------|
| OTHER ASCERTAINABLE RECORDS (cont.) | | | | | | | | |
| HIST PCS ENF | | SP | 0 | -- | -- | -- | -- | 0 |
| HIST PCS FACILITY | | SP | 0 | -- | -- | -- | -- | 0 |
| HIST SSTS | | SP | 0 | -- | -- | -- | -- | 0 |
| HOSPITALS | | SP | 0 | -- | -- | -- | -- | 0 |
| HWC DOCKET | | SP | 0 | -- | -- | -- | -- | 0 |
| ICIS | | SP | 0 | -- | -- | -- | -- | 0 |
| INACTIVE PCS | | SP | 0 | -- | -- | -- | -- | 0 |
| INDIAN RESERVATION | | 1.000 | 0 | 0 | 0 | 0 | -- | 0 |
| LUCIS | | 0.500 | 0 | 0 | 0 | -- | -- | 0 |
| LUCIS 2 | | 0.500 | 0 | 0 | 0 | -- | -- | 0 |
| MANIFEST EPA | | 0.250 | 1 | 2 | -- | -- | -- | 3 |
| MGP | | 1.000 | 0 | 0 | 0 | 0 | -- | 0 |
| MINE OPERATIONS | | 0.250 | 0 | 0 | -- | -- | -- | 0 |
| MINES | | 0.250 | 0 | 0 | -- | -- | -- | 0 |
| MINES USGS | | 0.250 | 0 | 0 | -- | -- | -- | 0 |
| MLTS | | SP | 0 | -- | -- | -- | -- | 0 |
| NPL AOC | | 1.000 | 0 | 0 | 0 | 0 | -- | 0 |
| NPL LIENS | | SP | 0 | -- | -- | -- | -- | 0 |
| NURSING HOMES | | SP | 0 | -- | -- | -- | -- | 0 |
| OSHA | | SP | 0 | -- | -- | -- | -- | 0 |
| PADS | | SP | 0 | -- | -- | -- | -- | 0 |
| PCB TRANSFORMER | | SP | 0 | -- | -- | -- | -- | 0 |
| PCS ENF | | SP | 0 | -- | -- | -- | -- | 0 |
| PCS FACILITY | | SP | 0 | -- | -- | -- | -- | 0 |
| PFAS FED SITES | | 0.500 | 0 | 0 | 0 | -- | -- | 0 |
| PFAS INDUSTRY | | 0.500 | 0 | 0 | 0 | -- | -- | 0 |
| PFAS MANIFEST | | 0.500 | 0 | 0 | 0 | -- | -- | 0 |
| PFAS NPL | | 0.500 | 0 | 0 | 0 | -- | -- | 0 |
| PFAS PROD | | 0.500 | 0 | 0 | 0 | -- | -- | 0 |
| PFAS SPILLS | | 0.500 | 0 | 0 | 0 | -- | -- | 0 |
| PFAS TRIS | | 0.500 | 0 | 0 | 0 | -- | -- | 0 |
| PFAS UCMR3 | | 0.500 | 0 | 0 | 0 | -- | -- | 0 |
| PFAS WQP | | 0.500 | 0 | 0 | 0 | -- | -- | 0 |
| PRISONS | | SP | 0 | -- | -- | -- | -- | 0 |
| RAATS | | SP | 0 | -- | -- | -- | -- | 0 |
| RADINFO | | SP | 0 | -- | -- | -- | -- | 0 |

| <u>DATABASE</u> | <u>SUBJECT PROPERTY</u> | <u>SEARCH DISTANCE (MILES)</u> | <u><1/8</u> | <u>1/8 - 1/4</u> | <u>1/4 - 1/2</u> | <u>1/2 - 1</u> | <u>>1</u> | <u>TOTAL MAPPED</u> |
|--|-------------------------|--------------------------------|----------------|------------------|------------------|----------------|--------------|---------------------|
| OTHER ASCERTAINABLE RECORDS (cont.) | | | | | | | | |
| RMP | | 0.250 | 0 | 0 | -- | -- | -- | 0 |
| ROD | | 1.000 | 0 | 0 | 0 | 0 | -- | 0 |
| SCHOOLS PRIVATE | | SP | 0 | -- | -- | -- | -- | 0 |
| SCHOOLS PUBLIC | | SP | 0 | -- | -- | -- | -- | 0 |
| SCRD DRYCLEANERS | | 0.250 | 0 | 0 | -- | -- | -- | 0 |
| SEMS_SMELTER | | SP | 0 | -- | -- | -- | -- | 0 |
| SSTS | | SP | 0 | -- | -- | -- | -- | 0 |
| STORMWATER | | SP | 0 | -- | -- | -- | -- | 0 |
| TOSCA-PLANT | | SP | 0 | -- | -- | -- | -- | 0 |
| TRIS | | SP | 0 | -- | -- | -- | -- | 0 |
| UMTRA | | 0.500 | 0 | 0 | 0 | -- | -- | 0 |
| VAPOR | | 0.500 | 0 | 0 | 0 | -- | -- | 0 |
| AIRS - FL | | SP | 0 | -- | -- | -- | -- | 0 |
| AIRS_MIAMI-DADE COUNTY - FL | | SP | 0 | -- | -- | -- | -- | 0 |
| BROWNFIELDS_AREAS - FL | | SP | 0 | -- | -- | -- | -- | 0 |
| CAP_MIAMI-DADE COUNTY - FL | | SP | 0 | -- | -- | -- | -- | 0 |
| CATTLE DIPPING VATS - FL | | 0.500 | 0 | 0 | 0 | -- | -- | 0 |
| COAL ASH - FL | | 0.500 | 0 | 0 | 0 | -- | -- | 0 |
| DAYCARE - FL | | SP | 0 | -- | -- | -- | -- | 0 |
| DEDB - FL | | 0.500 | 0 | 1 | 0 | -- | -- | 1 |
| DRYCLEANERS - FL | | 0.250 | 0 | 0 | -- | -- | -- | 0 |
| ENF_MIAMI-DADE COUNTY - FL | | 0.250 | 0 | 0 | -- | -- | -- | 0 |
| FA 1 - FL | | SP | 0 | -- | -- | -- | -- | 0 |
| FA 2 - FL | | SP | 0 | -- | -- | -- | -- | 0 |
| FA 3 - FL | X | SP | -- | -- | -- | -- | -- | 1 |
| FACILITY LIST_ALACHUA COUNTY - FL | | 0.250 | 0 | 0 | -- | -- | -- | 0 |
| FF TANKS - FL | | 0.250 | 0 | 1 | -- | -- | -- | 1 |
| GTO_MIAMI-DADE COUNTY - FL | | 0.125 | 0 | -- | -- | -- | -- | 0 |
| GWCA - FL | | 0.500 | 0 | 0 | 0 | -- | -- | 0 |
| GWIF - FL | X | 0.250 | 4 | 4 | -- | -- | -- | 9 |
| GWP_MIAMI-DADE COUNTY - FL | | SP | 0 | -- | -- | -- | -- | 0 |
| HAZ WASTE_MIAMI-DADE COUNTY - FL | | 0.500 | 0 | 0 | 0 | -- | -- | 0 |
| HIST CAP_MIAMI-DADE COUNTY - FL | | SP | 0 | -- | -- | -- | -- | 0 |
| HIST CATTLE DIPPING VATS - FL | | 0.500 | 0 | 0 | 0 | -- | -- | 0 |
| HIST DEDB - FL | | 0.500 | 0 | 0 | 0 | -- | -- | 0 |

| <u>DATABASE</u> | <u>SUBJECT PROPERTY</u> | <u>SEARCH DISTANCE (MILES)</u> | <u><1/8</u> | <u>1/8 - 1/4</u> | <u>1/4 - 1/2</u> | <u>1/2 - 1</u> | <u>>1</u> | <u>TOTAL MAPPED</u> |
|--|-------------------------|--------------------------------|----------------|------------------|------------------|----------------|--------------|---------------------|
| OTHER ASCERTAINABLE RECORDS (cont.) | | | | | | | | |
| HIST FF TANKS - FL | | 0.250 | 0 | 1 | -- | -- | -- | 1 |
| HIST MINES - FL | | 0.250 | 0 | 0 | -- | -- | -- | 0 |
| IW SQG_MIAMIDADE COUNTY - FL | | 0.250 | 0 | 0 | -- | -- | -- | 0 |
| IW_MIAMIDADE COUNTY - FL | | 0.500 | 0 | 0 | 0 | -- | -- | 0 |
| IWP_MIAMIDADE COUNTY - FL | | 0.500 | 0 | 0 | 0 | -- | -- | 0 |
| LWT_MIAMIDADE COUNTY - FL | | 0.250 | 0 | 0 | -- | -- | -- | 0 |
| MINES - FL | | 0.250 | 0 | 0 | -- | -- | -- | 0 |
| MOP_MIAMIDADE COUNTY - FL | | 0.250 | 0 | 0 | -- | -- | -- | 0 |
| MRE_MIAMIDADE COUNTY - FL | | SP | 0 | -- | -- | -- | -- | 0 |
| NPDES - FL | | SP | 0 | -- | -- | -- | -- | 0 |
| PFAS - FL | | 0.500 | 0 | 0 | 0 | -- | -- | 0 |
| PFAS AFFF - FL | | 0.500 | 0 | 0 | 0 | -- | -- | 0 |
| PRIORITY CLEANERS - FL | | 0.500 | 0 | 0 | 0 | -- | -- | 0 |
| SIS - FL | | 0.500 | 0 | 0 | 0 | -- | -- | 0 |
| T 2 - FL | | 0.250 | 0 | 0 | -- | -- | -- | 0 |
| UIC - FL | | SP | 0 | -- | -- | -- | -- | 0 |
| VIOLATION_BROWARD COUNTY - FL | | 0.500 | 0 | 0 | 0 | -- | -- | 0 |
| WASTEWATER - FL | | SP | 0 | -- | -- | -- | -- | 0 |

Map Id: A1
 Direction:
 Distance:
 Elevation:
 Relative:

Site Name : FIRST COAST TIRE SERVICE
 2350 NORTH PONE DE LEON BLVD
 ST AUGUSTINE, FL 32084

Database(s) : [ECHO, FRS]

EnviroSite ID: 1514205
EPA ID: N/R

ECHO

Facility Name : FIRST COAST TIRE SERVICE
 Facility Address : 2350 NORTH PONE DE LEON BLVD, ST AUGUSTINE, FL 32084
 County : ST JOHNS

Last Inspection Date : 2002-04-02
 Registry ID : 110032943377
 FIPS Code : 12109
 EPA Region : 04
 Inspection Count : 0
 Last Inspection Days : 7726
 Informal Count : 0
 Last Informal Action Date : N/R
 Formal Action Count : 0
 Last Formal Action Date : N/R
 Total Penalties : 0
 Penalty Count : N/R
 Last Penalty Date : N/R
 Last Penalty Amount : N/R
 QTRS IN NC : 0
 Programs IN SNC : 0
 Current Compliance Status : No Violation Identified
 Three-Year Compliance Status :
 Collection Method : GPS CODE (PSEUDO RANGE) DIFFERENTIAL

Reference Point : POINT WHERE WATER OR OTHER SUBSTANCE COULD BE DRAWN FROM ENVIRONMENT FOR DELIVERY TO A FACILITY OR DISTRIBUTION SYSTEM (SUBSTANCE DESTINATION COULD RANGE FROM A SINGLE RESIDENCE TO A LARGE FACILITY)

Accuracy Meters : 4
 Derived Tribes : N/R
 Derived HUC : 03080201
 Derived WBD : 030802010503
 Derived STCTY FIPS : 12109
 Derived Zip : 32084
 Derived CD113 : 06
 Derived CB2010 : 121090202001025
 MYRTK Universe : NNN
 NPDES IDs : N/R
 CWA Permit Types : N/R
 CWA Compliance Tracking : N/R
 CWA NAICS : N/R
 CWA SICS : N/R
 CWA Inspection Count : N/R
 CWA Last Inspection Days : N/R
 CWA Informal Count : N/R
 CWA Formal Action Count : N/R
 CWA Last Formal Action Date : N/R
 CWA Penalties : N/R
 CWA Last Penalty Date : N/R
 CWA Last Penalty Amount : N/R
 CWA Quarters IN NC : N/R
 CWA Current Compliance Status : N/R
 CWA Current SNC Flag : N
 CWA 13 Quarters Compliance Status : N/R
 CWA 13 Quarters Effluent Exceedances: N/R

Map Id: A1
 Direction:
 Distance:
 Elevation:
 Relative:

Site Name : FIRST COAST TIRE SERVICE
 2350 NORTH PONE DE LEON BLVD
 ST AUGUSTINE, FL 32084
Database(s) : [ECHO, FRS] **(cont.)**

EnviroSite ID: 1514205
EPA ID: N/R

ECHO (cont.)

| | |
|--|--|
| CWA Three-Year QNCR Codes : | N/R |
| DFR URL : | Click here for hyperlink provided by the agency. |
| Facility SIC : | N/R |
| Facility NAICS : | 811111 - General Automotive Repair |
| Facility Last Inspection EPA Date : | N/R |
| Facility Last Inspection State Date : | 2002-04-02 |
| Facility Last Formal Act EPA Date : | N/R |
| Facility Last Formal Act State Date : | N/R |
| Facility Last Informal Act EPA Date : | N/R |
| Facility Last Informal Act State Date: | N/R |
| Facility Federal Agency : | N/R |
| TRI Reporter : | N/R |
| Facility Imp Water Flag : | N/R |
| Current SNC Flag : | N |
| Indian County Flag : | N |
| Federal Flag : | N/R |
| US Mexico Border Flag : | N/R |
| Chesapeake Bay Flag : | N/R |
| AIR Flag : | N |
| NPDES Flag : | N |
| SDWIS Flag : | N |
| RCRA Flag : | Y |
| TRI Flag : | N |
| GHG Flag : | N |
| Major Flag : | N/R |
| Active Flag : | Y |
| NAA Flag : | N |
| Latitude : | 29.913806 |
| Longitude : | -81.323139 |
| Last Date in Agency List : | 2023-07-21 |

FRS

Facility Name : FIRST COAST TIRE SERVICE
 Facility Address : 2350 NORTH PONE DE LEON BLVD, ST AUGUSTINE, FL 32084
 County : ST JOHNS

Site Details

Registry ID : 110032943377
 FRS Facility URL : [Click here for hyperlink provided by the agency.](#)
 Last Date in Agency List : 2024-01-30

Source Description

Source Description :

The Florida Environmental System Today Application (FIESTA) Data Maintenance (FDM) system maintains entity, environmental interest and affiliation data for the State of Florida.

Map Id: A1
 Direction:
 Distance:
 Elevation:
 Relative:

Site Name : FIRST COAST TIRE SERVICE
 2350 NORTH PONE DE LEON BLVD
 ST AUGUSTINE, FL 32084

Database(s) : [ECHO, FRS] **(cont.)**

EnviroSite ID: 1514205
EPA ID: N/R

FRS **(cont.)**

Source Description :

RCRAInfo is EPA's comprehensive information system that supports the Resource Conservation and Recovery Act (RCRA) of 1976 and the Hazardous and Solid Waste Amendments (HSWA) of 1984 through the tracking of events and activities related to facilities that generate, transport, and treat, store, or dispose of hazardous waste. RCRAInfo allows RCRA program staff to track the notification, permit, compliance, and corrective action activities required under RCRA. RCRAInfo also supports generation of the National Hazardous Waste Biennial Report. All generators and treatment, storage, and disposal facilities who handle hazardous waste are required to report to the EPA Administrator at least once every two years to support creation of the Biennial Report.

FRS Environmental Interest
 Source and System ID :

FLORIDA DEP - 54598
 FLORIDA DEP - 82448
 RCRAINFO - FLD096658422

Map Id: A2
 Direction:
 Distance:
 Elevation:
 Relative:

Site Name : FIRST COAST TIRE | SPEEDWAY FOOD
 MART II | DOUG SWAINE TIRE & SERVICE
 CENTER
 2350 N PONCE DE LEON BLVD
 SAINT AUGUSTINE | ST AUGUSTINE | ST.
 AUGUSTINE, FL

Database(s) : [DWM CONTAM - FL, EPA LUST, EPA UST,
 FA 3 - FL, GWIF - FL, HIST UST - FL, LUST
 - FL, RCRA_VSQG, UST - FL]

EnviroSite ID: 1528202
EPA ID: N/R

DWM CONTAM - FL

Facility Name : FIRST COAST TIRE
 Facility Address : 2350 N PONCE DE LEON BLVD, SAINT AUGUSTINE, FL 32084-2628
 County : ST. JOHNS

Score Effective Date : 2006-01-10
 Score : 6
 Score Ranked : N/R
 Rank : N/R
 Facility ID : 8839860
 Facility Status : OPEN
 Facility Type : A - Retail Station
 County Code : 55
 District : NED
 Operator : MICHAEL BROWNLEE
 Phone : (904)823-3330
 Name Changed Date : 2014-09-03
 Address Changed Date : 2009-02-27
 Latitude Degrees : 29
 Latitude Minutes : 54

Map Id: A2
 Direction:
 Distance:
 Elevation:
 Relative:

Site Name : FIRST COAST TIRE | SPEEDWAY FOOD MART II | DOUG SWAINE TIRE & SERVICE CENTER
 2350 N PONCE DE LEON BLVD
 SAINT AUGUSTINE | ST AUGUSTINE | ST. AUGUSTINE, FL

Database(s) : [DWM CONTAM - FL, EPA LUST, EPA UST, FA 3 - FL, GWIF - FL, HIST UST - FL, LUST - FL, RCRA_VSQG, UST - FL] **(cont.)**

Envirosite ID: 1528202
 EPA ID: N/R

DWM CONTAM - FL **(cont.)**

Latitude Seconds : 50.4272
 Longitude Degrees : 81
 Longitude Minutes : 19
 Longitude Seconds : 23.4319
 Feature : N/R
 Method : AGPS
 Datum : 0
 Section/Township/Range : N/R
 Related Party Begin Date : 2014-09-03
 Related Party ID : 64270
 Primary Related Party Role : ACCOUNT OWNER
 Related Party Name : FIRST COAST TIRE
 Related Party Address 1 : 2350 N PONCE DE LEON BLVD, SAINT AUGUSTINE, FL 32084-2628
 Related Party Address 2 :
 Contact : ATTN: MICHAEL BROWNLEE
 MICHAEL BROWNLEE
 Related Party Phone : (904)823-3330
 Related Party Extension : N/R
 Related Party Bad Address Indicator : N
 Last Date in Agency List : 2024-02-14

EPA LUST

Facility Name : FIRST COAST TIRE
 Facility Address : 2350 N PONCE DE LEON BLVD, SAINT AUGUSTINE, Florida
 County : N/R

Facility ID : FL8839860
 LUST ID : FL4465
 Reported Date : 2005-05-09
 Status : No Further Action
 Substance : N/R
 Closed With Residual Contamination (Tribal Only): N/R
 NFA_Letter (Tribal Only) : N/R
 Tribe (Tribal Only) : N/R
 EPA Region : 4
 Estimated Population within 1500ft : 323
 Estimated Private Domestic Wells within 1500ft: 1
 Within Source Water Protection Area (SPA): No
 SPA Public Water System and Facility ID: N/R
 SPA Water Type : N/R
 SPA Facility Type : N/R
 SPA HUC12 : N/R
 Within Groundwater Wellhead Protection Area (WHPA): No
 WHPA Public Water System and Facility ID: N/R
 WHPA Water Type : N/R

Map Id: A2
 Direction:
 Distance:
 Elevation:
 Relative:

Site Name : FIRST COAST TIRE | SPEEDWAY FOOD MART II | DOUG SWAINE TIRE & SERVICE CENTER
 2350 N PONCE DE LEON BLVD
 SAINT AUGUSTINE | ST AUGUSTINE | ST. AUGUSTINE, FL

Database(s) : [DWM CONTAM - FL, EPA LUST, EPA UST, FA 3 - FL, GWIF - FL, HIST UST - FL, LUST - FL, RCRA_VSQG, UST - FL] **(cont.)**

EnviroSite ID: 1528202
 EPA ID: N/R

EPA LUST **(cont.)**

WHPA Facility Type : N/R
 WHPA HUC12 : N/R
 Within Estimated 100-year Floodplain: Yes
 Latitude : 29.9133299999999
 Longitude : -81.3233299999999
 Last Date in Agency List : 2024-03-14

EPA UST

Facility Name : FIRST COAST TIRE
 Facility Address : 2350 N PONCE DE LEON BLVD, SAINT AUGUSTINE, Florida 32084
 County : N/R

Facility ID : FL8839860
 Facility Status : Open UST(s)
 Open USTs : 1
 Closed USTs : 3
 Temporarily Out of Service USTs : 0
 Date of Last Inspection : N/R
 EPA Region : 4
 Tribe : N/R
 Facility ID 2 : N/R
 Latitude : 29.91333333
 Longitude : -81.32333333
 Last Date in Agency List : 2024-03-01

Tank Details

Tank ID : FL8839860-1
 Tank Status : Closed
 Installation Date : 1986-03-01
 Removal Date : N/R
 Capacity : 6000
 Substances : Unleaded Gas
 Tank Wall Type : N/R

Tank ID : FL8839860-2
 Tank Status : Closed
 Installation Date : 1986-03-01
 Removal Date : N/R
 Capacity : 6000
 Substances : Unleaded Gas
 Tank Wall Type : N/R

Tank ID : FL8839860-3
 Tank Status : Closed
 Installation Date : 1986-03-01

Map Id: A2
 Direction:
 Distance:
 Elevation:
 Relative:

Site Name : FIRST COAST TIRE | SPEEDWAY FOOD MART II | DOUG SWAINE TIRE & SERVICE CENTER
 2350 N PONCE DE LEON BLVD
 SAINT AUGUSTINE | ST AUGUSTINE | ST. AUGUSTINE, FL

Database(s) : [DWM CONTAM - FL, EPA LUST, EPA UST, FA 3 - FL, GWIF - FL, HIST UST - FL, LUST - FL, RCRA_VSQG, UST - FL] **(cont.)**

EnviroSite ID: 1528202
 EPA ID: N/R

EPA UST **(cont.)**

Removal Date : N/R
 Capacity : 6000
 Substances : Unleaded Gas
 Tank Wall Type : N/R

Tank ID : FL8839860-4
 Tank Status : Open
 Installation Date : 2008-04-01
 Removal Date : N/R
 Capacity : 16000
 Substances : Unleaded Gas
 Tank Wall Type : N/R

FA 3 - FL

Facility Name : FIRST COAST TIRE
 Facility Address : 2350 N PONCE DE LEON BLVD, SAINT AUGUSTINE, 32084
 County : ST. JOHNS

Details for this site have been truncated due to the large number of available details for this site within this dataset. For the complete details for this site, contact your EnviroSite account representative for a complimentary site report containing all of the details available.

Effectivity Date : 2021-08-03
 Expiration Date : 2022-08-03
 Facility ID : 8839860
 Facility Status : OPEN
 Facility Type : Retail Station
 DEP Contractor : C
 Financial Responsibility : INSURANCE
 Insurance Company : COMMERCE & INDUSTRY INSURANCE CO
 Facility Phone : 9048233330
 Owner ID : 64270
 Owner Name : FIRST COAST TIRE
 Address : 2350 N PONCE DE LEON BLVD ATTN: MICHAEL BROWNLEE, SAINT AUGUSTINE, FL 32084
 Contact Name : MICHAEL BROWNLEE
 Phone : 9048233330
 Last Date in Agency List : 2024-03-01

Effectivity Date : 2020-08-03
 Expiration Date : 2021-08-03
 Facility ID : 8839860
 Facility Status : OPEN
 Facility Type : Retail Station
 DEP Contractor : C
 Financial Responsibility : INSURANCE

Map Id: A2
 Direction:
 Distance:
 Elevation:
 Relative:

Site Name : FIRST COAST TIRE | SPEEDWAY FOOD MART II | DOUG SWAINE TIRE & SERVICE CENTER
 2350 N PONCE DE LEON BLVD
 SAINT AUGUSTINE | ST AUGUSTINE | ST. AUGUSTINE, FL

Database(s) : [DWM CONTAM - FL, EPA LUST, EPA UST, FA 3 - FL, GWIF - FL, HIST UST - FL, LUST - FL, RCRA_VSQG, UST - FL] **(cont.)**

Envirosite ID: 1528202
 EPA ID: N/R

FA 3 - FL **(cont.)**

Insurance Company : COMMERCE & INDUSTRY INSURANCE CO
 Facility Phone : 9048233330
 Owner ID : 64270
 Owner Name : FIRST COAST TIRE
 Address : 2350 N PONCE DE LEON BLVD ATTN: MICHAEL BROWNLEE, SAINT AUGUSTINE, FL 32084
 Contact Name : MICHAEL BROWNLEE
 Phone : 9048233330
 Last Date in Agency List : 2024-03-01

Effectivity Date : 2019-08-03
 Expiration Date : 2020-08-03
 Facility ID : 8839860
 Facility Status : OPEN
 Facility Type : Retail Station
 DEP Contractor : C
 Financial Responsibility : INSURANCE
 Insurance Company : COMMERCE & INDUSTRY INSURANCE CO
 Facility Phone : 9048233330
 Owner ID : 64270
 Owner Name : FIRST COAST TIRE
 Address : 2350 N PONCE DE LEON BLVD ATTN: MICHAEL BROWNLEE, SAINT AUGUSTINE, FL 32084
 Contact Name : MICHAEL BROWNLEE
 Phone : 9048233330
 Last Date in Agency List : 2024-03-01

Effectivity Date : 2018-08-03
 Expiration Date : 2019-08-03
 Facility ID : 8839860
 Facility Status : OPEN
 Facility Type : Retail Station
 DEP Contractor : C
 Financial Responsibility : INSURANCE
 Insurance Company : COMMERCE & INDUSTRY INSURANCE CO
 Facility Phone : 9048233330
 Owner ID : 64270
 Owner Name : FIRST COAST TIRE
 Address : 2350 N PONCE DE LEON BLVD ATTN: MICHAEL BROWNLEE, SAINT AUGUSTINE, FL 32084
 Contact Name : MICHAEL BROWNLEE
 Phone : 9048233330
 Last Date in Agency List : 2024-03-01

Effectivity Date : 2017-08-03
 Expiration Date : 2018-08-03
 Facility ID : 8839860
 Facility Status : OPEN

Map Id: A2
 Direction:
 Distance:
 Elevation:
 Relative:

Site Name : FIRST COAST TIRE | SPEEDWAY FOOD MART II | DOUG SWAINE TIRE & SERVICE CENTER
 2350 N PONCE DE LEON BLVD
 SAINT AUGUSTINE | ST AUGUSTINE | ST. AUGUSTINE, FL

Database(s) : [DWM CONTAM - FL, EPA LUST, EPA UST, FA 3 - FL, GWIF - FL, HIST UST - FL, LUST - FL, RCRA_VSQG, UST - FL] **(cont.)**

Envirosite ID: 1528202
 EPA ID: N/R

FA 3 - FL **(cont.)**

| | |
|----------------------------|---|
| Facility Type : | Retail Station |
| DEP Contractor : | C |
| Financial Responsibility : | INSURANCE |
| Insurance Company : | COMMERCE & INDUSTRY INSURANCE CO |
| Facility Phone : | 9048233330 |
| Owner ID : | 64270 |
| Owner Name : | FIRST COAST TIRE |
| Address : | 2350 N PONCE DE LEON BLVD ATTN: MICHAEL BROWNLEE, SAINT AUGUSTINE, FL 32084 |
| Contact Name : | MICHAEL BROWNLEE |
| Phone : | 9048233330 |
| Last Date in Agency List : | 2024-03-01 |

GWIF - FL

| | |
|--------------------|---|
| Facility Name : | ST AUGUSTINE TIRE & SERV #2 |
| Facility Address : | 2350 N PONCE DE LEON BLVD, ST. AUGUSTINE, 32084 |
| County : | ST. JOHNS |

| | |
|--------------------------------|-------------------------------------|
| Facility ID : | 8839860 |
| Facility Type : | PETROLEUM |
| Location ID : | 101109 |
| Location Method : | DGPS = Differentially Corrected GPS |
| GPS ID : | 101109 |
| GPS Date : | 2005-11-30 |
| HAE (Height Above Ellipsoid) : | 7.8 |
| Project ID : | SUPER |
| Insp Name : | MILTON LARA |
| Insp CHD : | ST. JOHNS |
| Request Number : | 37602 |
| Datum : | N/R |
| Software : | Risk_Solo_v2 |
| Streetside : | N/R |
| Agency : | DOH |
| Comment : | No wells in neighboring area |
| Latitude : | 29.914052 |
| Longitude : | -81.323251 |
| Last Date in Agency List : | 2024-03-11 |

HIST UST - FL

| | |
|--------------------|---|
| Facility Name : | SPEEDWAY FOOD MART II |
| Facility Address : | 2350 N PONCE DE LEON BLVD, SAINT AUGUSTINE, 32084 |
| County : | St. Johns |

| | |
|-----------------|----------------|
| Facility ID : | 8839860 |
| Phone : | (904) 217-0036 |
| Status : | OPEN |
| Facility Type : | A |

Map Id: A2
 Direction:
 Distance:
 Elevation:
 Relative:

Site Name : FIRST COAST TIRE | SPEEDWAY FOOD MART II | DOUG SWAINE TIRE & SERVICE CENTER
 2350 N PONCE DE LEON BLVD
 SAINT AUGUSTINE | ST AUGUSTINE | ST. AUGUSTINE, FL

Database(s) : [DWM CONTAM - FL, EPA LUST, EPA UST, FA 3 - FL, GWIF - FL, HIST UST - FL, LUST - FL, RCRA_VSQG, UST - FL] **(cont.)**

EnviroSite ID: 1528202
 EPA ID: N/R

HIST UST - FL **(cont.)**

| | |
|-----------------------------|----------------|
| Facility Type Description : | Retail Station |
| DEP Contractor Own : | N |
| Tank ID : | 4 |
| Capacity : | 16000 |
| Tank Location : | UNDERGROUND |
| Content : | Unleaded Gas |
| Install Date : | 2008-04-01 |
| Tank Status : | In Service |
| Status Date : | 2008-04-01 |
| Tank Type : | DW |
| Last Date in Agency List : | 2014-08-05 |

Oculus Note : Use the Public Oculus Login button to enter the Oculus Website
 Oculus Hyperlink : [Click here for hyperlink provided by the agency.](#)

LUST - FL

| | |
|--------------------|---|
| Facility Name : | FIRST COAST TIRE |
| Facility Address : | 2350 N PONCE DE LEON BLVD, SAINT AUGUSTINE, 32084 |
| County : | ST. JOHNS |

Site Details

| | |
|----------------------------|----------------|
| Facility ID : | 8839860 |
| Facility Status : | OPEN |
| Facility Type : | Retail Station |
| Phone : | 9048233330 |
| Last Date in Agency List : | 2024-02-02 |

Owner Information

| | |
|-------------------|--|
| Owner ID : | 64270 |
| Owner Name : | FIRST COAST TIRE |
| Owner Address 1 : | 2350 N PONCE DE LEON BLVD, SAINT AUGUSTINE, FL 32084 |
| Owner Address 2 : | ATTN: MICHAEL BROWNLEE |
| Owner Phone : | 9048233330 |
| Contact : | MICHAEL BROWNLEE |

Discharge Details

| | |
|----------------------|------------------|
| Discharge Date : | 2005-05-09 |
| Status Date : | 2009-08-21 |
| Status Description : | SRCR COMPLETE |
| DEP Code : | C |
| Description : | CLEANUP REQUIRED |
| Score Date : | 2006-01-10 |
| Score : | 6 |

Map Id: A2
 Direction:
 Distance:
 Elevation:
 Relative:

Site Name : FIRST COAST TIRE | SPEEDWAY FOOD MART II | DOUG SWAINE TIRE & SERVICE CENTER
 2350 N PONCE DE LEON BLVD
 SAINT AUGUSTINE | ST AUGUSTINE | ST. AUGUSTINE, FL

Database(s) : [DWM CONTAM - FL, EPA LUST, EPA UST, FA 3 - FL, GWIF - FL, HIST UST - FL, LUST - FL, RCRA_VSQG, UST - FL] **(cont.)**

EnviroSite ID: 1528202
 EPA ID: N/R

LUST - FL **(cont.)**

CU Status : N/R

Oculus Note : Use the Public Oculus Login button to enter the Oculus Website
 Oculus Hyperlink : [Click here for hyperlink provided by the agency.](#)

Facility Name : SPEEDWAY FOOD MART II
 Facility Address : 2350 N PONCE DE LEON BLVD, SAINT AUGUSTINE, 32084
 County : ST. JOHNS

Site Details

Facility ID : 8839860
 Facility Status : OPEN
 Facility Type : Retail Station
 Phone : (904) 217-0036
 Last Date in Agency List : 2014-02-25

Owner Information

Owner ID : N/R
 Owner Name : N/R
 Owner Address 1 : N/R
 Owner Address 2 : N/R
 Owner Phone : N/R
 Contact : N/R

Discharge Details

Discharge Date : 2005-05-09
 Status Date : 2009-07-28
 Status Description : SRCR COMPLETE
 DEP Code : N
 Description : CLEANUP REQUIRED
 Score Date : 2006-01-10
 Score : 00006
 CU Status : SRCR

Oculus Note : Use the Public Oculus Login button to enter the Oculus Website
 Oculus Hyperlink : N/R

RCRA_VSQG

Facility Name : DOUG SWAINE TIRE & SERVICE CENTER
 Facility Address : 2350 N PONCE DE LEON BLVD, ST AUGUSTINE, FL 32084-2628
 County : ST JOHNS

Map Id: A2
 Direction:
 Distance:
 Elevation:
 Relative:

Site Name : FIRST COAST TIRE | SPEEDWAY FOOD
 MART II | DOUG SWAINE TIRE & SERVICE
 CENTER
 2350 N PONCE DE LEON BLVD
 SAINT AUGUSTINE | ST AUGUSTINE | ST.
 AUGUSTINE, FL

Database(s) : [DWM CONTAM - FL, EPA LUST, EPA UST,
 FA 3 - FL, GWIF - FL, HIST UST - FL, LUST
 - FL, RCRA_VSQG, UST - FL] **(cont.)**

EnviroSite ID: 1528202
 EPA ID: N/R

RCRA_VSQG **(cont.)**

Date Form Received by Agency : 2002-04-02
 EPA ID : FLD096658422
 Mailing Address : 2350 N PONCE DE LEON BLVD, ST AUGUSTINE, FL 32084-2628
 Contact : DOUG SWAIN
 Contact Address : 2350 N PONCE DE LEON BLVD, ST AUGUSTINE, FL 32084-2628
 Contact Country : US
 Contact Telephone : 904-824-4331
 Contact Email : N/R
 EPA Region : 04
 Land Type : Not Reported
 Source Type : Implementer
 Classification : Very Small Quantity Generator

Description :

Handlers that generate 100 kilograms or less of hazardous waste per calendar month, and accumulate 1000 kg or less of hazardous waste at any time; or generate one kilogram or less of acutely hazardous waste per calendar month, and accumulate at any time: 1 kg or less of acutely hazardous waste; or 100 kg or less of any residue or contaminated soil, waste or other debris resulting from the cleanup of a spill, into or on any land or water, of acutely hazardous waste; or generate 100 kg or less of any residue or contaminated soil, waste or other debris resulting from the cleanup of a spill, into or on any land or water, of acutely hazardous waste during any calendar month, and accumulate at any time: 1 kg or less of acutely hazardous waste; or 100 kg or less of any residue or contaminated soil, waste or other debris resulting from the cleanup of a spill, into or on any land or water, of acutely hazardous waste.

Last Date in Agency List : 2024-03-19

Owner/Operator Summary

Owner/Operator Name : DOUG SWAIN
 Owner/Operator Address : 2350 N PONCE DE LEON BLVD, ST AUGUSTINE, FL 32084-2628
 Owner/Operator Country : US
 Owner/Operator Telephone : N/R
 Owner/Operator Email : N/R
 Owner/Operator Fax : N/R
 Legal Status : Private
 Owner/Operator Type : Owner
 Owner/Operator Start Date : 1996-10-18
 Owner/Operator End Date : 2002-04-18

Owner/Operator Name : DOUG SWAIN
 Owner/Operator Address : 2350 N PONCE DE LEON BLVD, ST AUGUSTINE, FL 32084-2628
 Owner/Operator Country : US
 Owner/Operator Telephone : N/R
 Owner/Operator Email : N/R
 Owner/Operator Fax : N/R
 Legal Status : Private
 Owner/Operator Type : Owner
 Owner/Operator Start Date : 2002-04-18

Map Id: A2
 Direction:
 Distance:
 Elevation:
 Relative:

Site Name : FIRST COAST TIRE | SPEEDWAY FOOD
 MART II | DOUG SWAINE TIRE & SERVICE
 CENTER
 2350 N PONCE DE LEON BLVD
 SAINT AUGUSTINE | ST AUGUSTINE | ST.
 AUGUSTINE, FL

Database(s) : [DWM CONTAM - FL, EPA LUST, EPA UST,
 FA 3 - FL, GWIF - FL, HIST UST - FL, LUST
 - FL, RCRA_VSQG, UST - FL] **(cont.)**

EnviroSite ID: 1528202
 EPA ID: N/R

RCRA_VSQG **(cont.)**

Owner/Operator End Date : N/R

Handler Activities Summary

U.S. Importer of Hazardous Waste : N
 Mixed Waste (Haz. and Radioactive) : N
 Recycler of Hazardous Waste : N
 Transporter of Hazardous Waste : N
 Treater, Storer or Disposer of HW : N
 Underground Injection Activity : N
 On-site Burner Exemption : N
 Furnace Exemption : N
 Used Oil Fuel Burner : N
 Used Oil Processor : N
 Used Oil Refiner : N
 Used Oil Fuel Marketer to Burner : N
 Used Oil Specification Marketer : N
 Used Oil Transfer Facility : N
 Used Oil Transporter : N

Historical Generators

Date Form Received by Agency : 1990-04-30
 Facility Name : DOUG SWAINE TIRE & SERVICE CENTER
 Classification : Small Quantity Generator

Hazardous Waste Summary

Waste Code / Name : D001 - IGNITABLE WASTE
 D018 - BENZENE
 D039 - TETRACHLOROETHYLENE
 D040 - TRICHLOROETHYLENE

Notices of Violations Summary

Regulation Violated : N

Evaluation Action Summary

Evaluation Date : 2002-04-02
 Evaluation : COMPLIANCE EVALUATION INSPECTION
 Area of Violation : N/R
 Date Achieved Compliance : N/R
 Evaluation Lead Agency : State

Map Id: A2
 Direction:
 Distance:
 Elevation:
 Relative:

Site Name : FIRST COAST TIRE | SPEEDWAY FOOD MART II | DOUG SWAINE TIRE & SERVICE CENTER
 2350 N PONCE DE LEON BLVD
 SAINT AUGUSTINE | ST AUGUSTINE | ST. AUGUSTINE, FL

Database(s) : [DWM CONTAM - FL, EPA LUST, EPA UST, FA 3 - FL, GWIF - FL, HIST UST - FL, LUST - FL, RCRA_VSQG, UST - FL] **(cont.)**

EnviroSite ID: 1528202
 EPA ID: N/R

RCRA_VSQG **(cont.)**

Evaluation Date : 1990-03-12
 Evaluation : COMPLIANCE EVALUATION INSPECTION
 Area of Violation : N/R
 Date Achieved Compliance : N/R
 Evaluation Lead Agency : State

UST - FL

Facility Name : FIRST COAST TIRE
 Facility Address : 2350 N PONCE DE LEON BLVD, SAINT AUGUSTINE, 32084
 County : ST. JOHNS

Site Details

Facility ID : 8839860
 Facility Phone : 9048233330
 Facility Status : OPEN
 Facility Type : Retail Station
 Last Date in Agency List : 2024-02-02

Owner Information

Owner ID : 64270
 Owner Name : FIRST COAST TIRE
 Owner Address 1 : 2350 N PONCE DE LEON BLVD, SAINT AUGUSTINE, FL 32084
 Owner Address 2 : ATTN: MICHAEL BROWNLEE
 Owner Phone : 9048233330
 Contact : MICHAEL BROWNLEE
 DEP Contractor Own : C

Tank Information

Tank ID : 1
 Gallons : 6000
 Tank Location : UNDERGROUND
 Substance : Unleaded Gas
 Install Date : 1986-03-01
 Status : Removed from Site
 Status Date : 2008-04-01

Tank ID : 2
 Gallons : 6000
 Tank Location : UNDERGROUND
 Substance : Unleaded Gas
 Install Date : 1986-03-01
 Status : Removed from Site
 Status Date : 2008-04-01

Map Id: A2
 Direction:
 Distance:
 Elevation:
 Relative:

Site Name : FIRST COAST TIRE | SPEEDWAY FOOD MART II | DOUG SWAINE TIRE & SERVICE CENTER
 2350 N PONCE DE LEON BLVD
 SAINT AUGUSTINE | ST AUGUSTINE | ST. AUGUSTINE, FL

Database(s) : [DWM CONTAM - FL, EPA LUST, EPA UST, FA 3 - FL, GWIF - FL, HIST UST - FL, LUST - FL, RCRA_VSQG, UST - FL] **(cont.)**

EnviroSite ID: 1528202
 EPA ID: N/R

UST - FL **(cont.)**

Tank ID : 3
 Gallons : 6000
 Tank Location : UNDERGROUND
 Substance : Unleaded Gas
 Install Date : 1986-03-01
 Status : Removed from Site
 Status Date : 2008-04-01

Tank ID : 4
 Gallons : 16000
 Tank Location : UNDERGROUND
 Substance : Unleaded Gas
 Install Date : 2008-04-01
 Status : In Service
 Status Date : 2008-04-01

Construction Items : Miscellaneous Attributes - Compartmented
 Overfill/Spill - Level gauges/alarms
 Overfill/Spill - Spill containment bucket
 Primary Construction - Steel
 Secondary Containment - Double wall

Monitoring Items : Internal Tk Monitoring - Automatic tank gauging - USTs
 Miscellaneous - Visual inspect pipe sumps
 Miscellaneous - Visual inspect dispenser liners
 Piping Monitoring - Mechanical line leak detector

Piping Items : Miscellaneous Attributes - Dispenser liners
 Primary Construction - Fiberglass
 Secondary Containment - Double wall

Oculus Note : Use the Public Oculus Login button to enter the Oculus Website
 Oculus Hyperlink : [Click here for hyperlink provided by the agency.](#)

Map Id: A3
 Direction:
 Distance:
 Elevation:
 Relative:

Site Name : N/R
 2350 PONCE DELEON BOULEVARD
 SAINT AUGUSTINE, FL
Database(s) : [HMIRS (DOT)]

Envirosite ID: 1670200
EPA ID: N/R

HMIRS (DOT)

Facility Address : 2350 PONCE DELEON BOULEVARD, SAINT AUGUSTINE, FL
 County : ST. JOHNS

Site Details

Date of Incident : 1994-02-06
 Time of Incident : 07:00
 Report Submission Source : Paper
 Report Number : I-1994021025
 Multiple Rows per Incident : No
 NRC Number : N/R
 Federal DOT Agency Name : N/R
 Mode of Transportation : Highway
 Transportation Phase : UNLOADING
 Carrier/Reporter Name : KENAN TRANSPORT LLC
 Carrier/Reporter Address : 100 EUROPA DR STE 170
 Carrier/Reporter Non-US State : NC
 Carrier/Reporter FED DOT ID : 90831
 Carrier/Reporter HAZMAT Reg ID : N/R
 Carrier/Reporter Country : UNITED STATES
 Shipper Name : AMOCO MOROCCO OIL CO INC
 Shipper Address : 200 E RANDOLPH ST FL 24
 Shipper Non-US State : IL
 Shipper Country : UNITED STATES
 Shipper Waybill/Shipping Paper : 51155116
 Shipper HAZMAT Registration ID : N/R
 Origin City : JACKSONVILLE
 Origin State : FLORIDA
 Origin Postal Code : N/R
 Origin Country : US
 Destination City : ST AUGUSTINE
 Destination State : FLORIDA
 Destination Postal Code : N/R
 Destination Non-US State : N/R
 Destination Country : US
 Commodity Short Name : GASOLINE INCLUDES GASOLI
 Commodity Long Name : GASOLINE INCLUDES GASOLINE MIXED WITH ETHYL ALCOHOL WITH NOT MORE THAN 10% ALCOHOL
 Technical/Trade Name : GASOLINE
 Identification Number : UN1203
 Hazardous Class : FLAMMABLE - COMBUSTIBLE LIQUID
 Packing Group : N/R
 Quantity Released : 30
 Unit of Measure : Liquid - Gallon Liquid
 HAZMAT Waste Indicator : No
 HAZMAT Waste EPA Number : N/R
 HMIS Toxic by Inhalation Indicator : No
 TIH Hazard Zone : N/R
 Material Shipment Approval Indicator : No
 Material Shipment Approval Number : N/R
 Undeclared HAZMAT Shipment Indicator : No
 Packaging Type : Cargo Tank Motor Vehicle (CTMV)
 Failed Object Code : N/R
 Failed Object Description : N/R

Map Id: A3
 Direction:
 Distance:
 Elevation:
 Relative:

Site Name : N/R
 2350 PONCE DELEON BOULEVARD
 SAINT AUGUSTINE, FL
Database(s) : [HMIRS (DOT)] **(cont.)**

EnviroSite ID: 1670200
 EPA ID: N/R

HMIRS (DOT) **(cont.)**

| | |
|--|--------------|
| Manner of Failure Code : | N/R |
| Manner of Failure Description : | N/R |
| Failure Cause Code : | N/R |
| Failure Cause Description : | N/R |
| Identification Markings : | N/R |
| Cont 1 Packaging Type : | N/R |
| Cont 1 Material of Construction : | N/R |
| Cont 1 Head Type : | N/R |
| Cont 1 Package Amount : | N/R |
| Cont 1 Package Amount UOM : | N/R |
| Cont 1 Package Number in Shipment : | 1 |
| Cont 1 Package Shipment Number | |
| Failed: | 1 |
| Cont 1 Package Manufacturer : | HEIL COMPANY |
| Cont 1 Pkg Manufacturer Date : | N/R |
| Cont 1 Package Serial Number : | 1HLA3A7B0P |
| Cont 1 Package Last Test Date : | 1993-09-01 |
| Cont 1 Package Design Pressure | |
| Reported: | N/R |
| Cont 1 Design Pressure UOM Reported : | N/R |
| Cont 1 Package Shell Thickness | |
| Reported: | N/R |
| Cont 1 Shell Thickness UOM Reported : | N/R |
| Cont 1 Head Thickness Reported : | N/R |
| Cont 1 Head Thickness UOM Reported : | N/R |
| Cont 1 Valve or Device Fail Indicator: | No |
| Cont 1 Valve or Device Type : | N/R |
| Cont 1 Valve Device Manufacturer : | N/R |
| Cont 1 Valve or Device Model : | N/R |
| Cont 2 Package Type : | N/R |
| Cont 2 Material of Construction : | N/R |
| Cont 2 Package Capacity : | N/R |
| Cont 2 Capacity UOM Reported : | N/R |
| Cont 2 Package Amount UOM : | N/R |
| Cont 2 Package Number in Shipment : | N/R |
| Cont 2 Package Shipment Number | |
| Failed: | N/R |
| RAM Package Category : | N/R |
| RAM Package Certification : | FALSE |
| RAM Nuclide(s) Present : | N/R |
| RAM Transport Index : | N/R |
| RAM Activity Reported : | N/R |
| RAM UOM Reported : | N/R |
| RAM Activity : | N/R |
| RAM Activity UOM : | N/R |
| Spillage (Result) Indicator : | Yes |
| Fire (Result) Indicator : | No |
| Explosion (Result) Indicator : | No |
| Water Sewer (Result) Indicator : | No |
| Gas Dispersion (Result) Indicator : | No |
| Environmental Damage (Result) : | No |
| No Release (Result) Indicator : | No |
| Fire/EMS Report Indicator : | No |
| Fire EMS/EMS Report Number : | N/R |
| Police Report Indicator : | No |
| Police Report Number : | N/R |
| In-House Cleanup Indicator : | No |

Map Id: A3
 Direction:
 Distance:
 Elevation:
 Relative:

Site Name : N/R
 2350 PONCE DELEON BOULEVARD
 SAINT AUGUSTINE, FL
Database(s) : [HMIRS (DOT)] **(cont.)**

EnviroSite ID: 1670200
 EPA ID: N/R

HMIRS (DOT) **(cont.)**

| | |
|--------------------------------------|---------------------|
| Other Cleanup Indicator : | No |
| Damage More than 500 : | No |
| Material Loss : | \$30.00 |
| Carrier Damage : | \$0.00 |
| Property Damage : | \$0.00 |
| Response Cost : | \$0.00 |
| Remediation Cleanup Cost : | \$0.00 |
| Damage Other (Old Form) : | \$0.00 |
| Total Amount of Damages : | \$30.00 |
| HAZMAT Fatality Indicator : | No |
| HAZMAT Fatalities Employees : | 0 |
| HAZMAT Fatalities Responders : | 0 |
| HAZMAT Fatality General Public : | 0 |
| Total Hazmat Fatalities : | 0 |
| Non-HAZMAT Fatality Indicator : | No |
| Non-HAZMAT Fatalities : | 0 |
| HAZMAT Injury Indicator : | No |
| HAZMAT Hospitalized Employees : | 0 |
| HAZMAT Hospitalized Responders : | 0 |
| HAZMAT Hospitalized Gen Public : | 0 |
| HAZMAT Hospitalized (Old Form) : | 0 |
| Total Hazmat Hospital Injuries : | 0 |
| HAZMAT Non-Hospital Employees : | 0 |
| HAZMAT Non-Hospital Responders : | 0 |
| HAZMAT Non-Hospital General Public : | 0 |
| HAZMAT Non-Hospital (Old Form) : | 0 |
| Total Hazmat Non-Hospital Injuries : | 0 |
| Total Hazmat Injuries : | 0 |
| Evacuation Indicator : | No |
| Public Evacuated : | 0 |
| Employees Evacuated : | 0 |
| Total Evacuated : | 0 |
| Total Evacuation Hours : | 0 |
| Major Artery Closed : | No |
| Major Artery Hours Closed : | 0 |
| Material Involved in Accident : | No |
| Estimated Speed : | 0 |
| Weather Conditions : | N/R |
| Vehicle Overturn : | No |
| Vehicle Left Roadway/Track : | No |
| Passenger Aircraft Indicator : | No |
| Cargo Passenger Baggage Indicator : | N/R |
| Incident Occurrence : | N/R |
| Shiphase Non-Transported Indicator : | No |
| Shiphase Air First Flight Indicator: | No |
| Shiphase Air SubFlight Indicator : | No |
| Shiphase Init Transport Indicator : | No |
| Shiphase Transfer Indicator : | No |
| Contact Name : | KATHERINE D HOEFLER |
| Contact Title : | CLAIMS ANALYST |
| Contact Business Name : | N/R |
| Contact Address : | N/R |
| Contact Non-US State : | N/R |
| Contact Country : | US |
| Preparer of Incident Report : | N/R |

Map Id: A3
 Direction:
 Distance:
 Elevation:
 Relative:

Site Name : N/R
 2350 PONCE DELEON BOULEVARD
 SAINT AUGUSTINE, FL
Database(s) : [HMIRS (DOT)] **(cont.)**

Envirosite ID: 1670200
EPA ID: N/R

HMIRS (DOT) **(cont.)**

Description of Events : DRIVER FAILED TO HAVE A TIGHT FITTING CONNECTION WHILE MAKING HIS DELIVERY. AS A RESULT THE TANK FILLED AND APPROXIMATELY 30 GALLONS OF GASOLINE RAN OUT OF FILL BOX SPILL ONTO PAVEMENT AND INTO CREEK NEARBY. CLEAN UP CONTRACTOR ENVIRONMENTAL RECOVERY IS IN THE PROCESS OF COMPLETING THE CLEAN UP.

Recommendations/Actions Taken : N/R
 HMIS Serious Incident Indicator : No
 HMIS Serious Fatality : No
 HMIS Serious Injury : No
 HMIS Serious Flight Plan : No
 HMIS Serious Evacuations : No
 HMIS Serious Major Artery : No
 HMIS Serious Bulk Release : No
 HMIS Serious Marine Pollutant : No
 HMIS Serious Radioactive : No
 HMIS General Package Type : OHMIR.Ref_Container.descr_txt
 HMIS Container Code : MC306
 HMIS Container Description : Cargo tanks
 HMIS Bulk Incident Indicator : Yes
 Undeclared Shipment : No
 Last Date in Agency List : 2014-05-05

Map Id: B4
 Direction: SSW
 Distance: 0.036 mi., 189 ft.
 Elevation: 7 ft.
 Relative: Lower

Site Name : AA FOREIGN CAR REPAIR
 2203 N PONCE DE LEON BLVD
 SAINT AUGUSTINE | ST AUGUSTINE, FL
Database(s) : [ECHO, FRS, RCRA_VSQG]

Envirosite ID: 1623024
EPA ID: N/R

ECHO

Facility Name : AA FOREIGN CAR REPAIR
 Facility Address : 2203 N PONCE DE LEON BLVD, SAINT AUGUSTINE, FL 32084
 County : ST JOHNS

Last Inspection Date : 2004-11-29
 Registry ID : 110016750130
 FIPS Code : 12109
 EPA Region : 04
 Inspection Count : 0
 Last Inspection Days : 6754
 Informal Count : 0
 Last Informal Action Date : N/R
 Formal Action Count : 0
 Last Formal Action Date : N/R
 Total Penalties : 0
 Penalty Count : N/R
 Last Penalty Date : N/R
 Last Penalty Amount : N/R
 QTRS IN NC : 0

Map Id: B4
 Direction: SSW
 Distance: 0.036 mi., 189 ft.
 Elevation: 7 ft.
 Relative: Lower

Site Name : AA FOREIGN CAR REPAIR
 2203 N PONCE DE LEON BLVD
 SAINT AUGUSTINE | ST AUGUSTINE, FL

Database(s) : [ECHO, FRS, RCRA_VSQG] **(cont.)**

EnviroSite ID: 1623024
 EPA ID: N/R

ECHO **(cont.)**

| | |
|--|--|
| Programs IN SNC : | 0 |
| Current Compliance Status : | No Violation Identified |
| Three-Year Compliance Status : | |
| Collection Method : | INTERPOLATION-PHOTO |
| Reference Point : | POINT WHERE WATER OR OTHER SUBSTANCE COULD BE DRAWN FROM ENVIRONMENT FOR DELIVERY TO A FACILITY OR DISTRIBUTION SYSTEM (SUBSTANCE DESTINATION COULD RANGE FROM A SINGLE RESIDENCE TO A LARGE FACILITY) |
| Accuracy Meters : | 10 |
| Derived Tribes : | N/R |
| Derived HUC : | 03080201 |
| Derived WBD : | 030802010503 |
| Derived STCTY FIPS : | 12109 |
| Derived Zip : | 32084 |
| Derived CD113 : | 06 |
| Derived CB2010 : | 121090202001015 |
| MYRTK Universe : | NNN |
| NPDES IDs : | N/R |
| CWA Permit Types : | N/R |
| CWA Compliance Tracking : | N/R |
| CWA NAICS : | N/R |
| CWA SICS : | N/R |
| CWA Inspection Count : | N/R |
| CWA Last Inspection Days : | N/R |
| CWA Informal Count : | N/R |
| CWA Formal Action Count : | N/R |
| CWA Last Formal Action Date : | N/R |
| CWA Penalties : | N/R |
| CWA Last Penalty Date : | N/R |
| CWA Last Penalty Amount : | N/R |
| CWA Quarters IN NC : | N/R |
| CWA Current Compliance Status : | N/R |
| CWA Current SNC Flag : | N |
| CWA 13 Quarters Compliance Status : | N/R |
| CWA 13 Quarters Effluent Exceedances: | N/R |
| CWA Three-Year QNCR Codes : | N/R |
| DFR URL : | Click here for hyperlink provided by the agency. |
| Facility SIC : | N/R |
| Facility NAICS : | 811118 - Other Automotive Mechanical and Electrical Repair and Maintenance, 811198 - All Other Automotive Repair and Maintenance |
| Facility Last Inspection EPA Date : | N/R |
| Facility Last Inspection State Date : | 2004-11-29 |
| Facility Last Formal Act EPA Date : | N/R |
| Facility Last Formal Act State Date : | N/R |
| Facility Last Informal Act EPA Date : | N/R |
| Facility Last Informal Act State Date: | N/R |
| Facility Federal Agency : | N/R |
| TRI Reporter : | N/R |
| Facility Imp Water Flag : | N/R |
| Current SNC Flag : | N |
| Indian County Flag : | N |
| Federal Flag : | N/R |
| US Mexico Border Flag : | N/R |

Map Id: B4
 Direction: SSW
 Distance: 0.036 mi., 189 ft.
 Elevation: 7 ft.
 Relative: Lower

Site Name : AA FOREIGN CAR REPAIR
 2203 N PONCE DE LEON BLVD
 SAINT AUGUSTINE | ST AUGUSTINE, FL
Database(s) : [ECHO, FRS, RCRA_VSQG] **(cont.)**

Envirosite ID: 1623024
EPA ID: N/R

ECHO **(cont.)**

Chesapeake Bay Flag : N/R
 AIR Flag : N
 NPDES Flag : N
 SDWIS Flag : N
 RCRA Flag : Y
 TRI Flag : N
 GHG Flag : N
 Major Flag : N/R
 Active Flag : Y
 NAA Flag : N
 Latitude : 29.913191
 Longitude : -81.323671
 Last Date in Agency List : 2023-07-21

Facility Name : AA FOREIGN CAR REPAIR
 Facility Address : 2203 N PONCE DE LEON BLVD, ST AUGUSTINE, FL 32084
 County : ST JOHNS

Last Inspection Date : 2004-11-29
 Registry ID : 110016750130
 FIPS Code : 12109
 EPA Region : 04
 Inspection Count : 0
 Last Inspection Days : 4298
 Informal Count : 0
 Last Informal Action Date : N/R
 Formal Action Count : 0
 Last Formal Action Date : N/R
 Total Penalties : 0
 Penalty Count : 0
 Last Penalty Date : N/R
 Last Penalty Amount : N/R
 QTRS IN NC : 0
 Programs IN SNC : 0
 Current Compliance Status : No Violation
 Three-Year Compliance Status : N/R
 Collection Method : INTERPOLATION-PHOTO

Reference Point : POINT WHERE WATER OR OTHER SUBSTANCE COULD BE DRAWN FROM ENVIRONMENT FOR DELIVERY TO A FACILITY OR DISTRIBUTION SYSTEM (SUBSTANCE DESTINATION COULD RANGE FROM A SINGLE RESIDENCE TO A LARGE FACILITY)

Accuracy Meters : 10
 Derived Tribes : N/R
 Derived HUC : 03080201
 Derived WBD : 030802010503
 Derived STCTY FIPS : 12109
 Derived Zip : 32084
 Derived CD113 : 06
 Derived CB2010 : 121090202001015
 MYRTK Universe : NNN
 NPDES IDs : N/R
 CWA Permit Types : N/R
 CWA Compliance Tracking : N/R

Map Id: B4
 Direction: SSW
 Distance: 0.036 mi., 189 ft.
 Elevation: 7 ft.
 Relative: Lower

Site Name : AA FOREIGN CAR REPAIR
 2203 N PONCE DE LEON BLVD
 SAINT AUGUSTINE | ST AUGUSTINE, FL

Database(s) : [ECHO, FRS, RCRA_VSQG] **(cont.)**

EnviroSite ID: 1623024
 EPA ID: N/R

ECHO **(cont.)**

| | |
|--|--|
| CWA NAICS : | N/R |
| CWA SICS : | N/R |
| CWA Inspection Count : | N/R |
| CWA Last Inspection Days : | N/R |
| CWA Informal Count : | N/R |
| CWA Formal Action Count : | N/R |
| CWA Last Formal Action Date : | N/R |
| CWA Penalties : | N/R |
| CWA Last Penalty Date : | N/R |
| CWA Last Penalty Amount : | N/R |
| CWA Quarters IN NC : | N/R |
| CWA Current Compliance Status : | N/R |
| CWA Current SNC Flag : | N |
| CWA 13 Quarters Compliance Status : | N/R |
| CWA 13 Quarters Effluent Exceedances: | N/R |
| CWA Three-Year QNCR Codes : | N/R |
| DFR URL : | Click here for hyperlink provided by the agency. |
| Facility SIC : | N/R |
| Facility NAICS : | 811198 - All Other Automotive Repair and Maintenance, 811118 - Other Automotive Mechanical and Electrical Repair and Maintenance |
| Facility Last Inspection EPA Date : | N/R |
| Facility Last Inspection State Date : | 2004-11-29 |
| Facility Last Formal Act EPA Date : | N/R |
| Facility Last Formal Act State Date : | N/R |
| Facility Last Informal Act EPA Date : | N/R |
| Facility Last Informal Act State Date: | N/R |
| Facility Federal Agency : | N/R |
| TRI Reporter : | N/R |
| Facility Imp Water Flag : | N/R |
| Current SNC Flag : | N |
| Indian County Flag : | N |
| Federal Flag : | N/R |
| US Mexico Border Flag : | N/R |
| Chesapeake Bay Flag : | N/R |
| AIR Flag : | N |
| NPDES Flag : | N |
| SDWIS Flag : | N |
| RCRA Flag : | Y |
| TRI Flag : | N |
| GHG Flag : | N |
| Major Flag : | N/R |
| Active Flag : | Y |
| NAA Flag : | N/R |
| Latitude : | 29.913191 |
| Longitude : | -81.323671 |
| Last Date in Agency List : | 2016-09-09 |

FRS

| | |
|--------------------|--|
| Facility Name : | AA FOREIGN CAR REPAIR |
| Facility Address : | 2203 N PONCE DE LEON BLVD, SAINT AUGUSTINE, FL 320842625 |
| County : | ST JOHNS |

Map Id: B4
 Direction: SSW
 Distance: 0.036 mi., 189 ft.
 Elevation: 7 ft.
 Relative: Lower

Site Name : AA FOREIGN CAR REPAIR
 2203 N PONCE DE LEON BLVD
 SAINT AUGUSTINE | ST AUGUSTINE, FL
Database(s) : [ECHO, FRS, RCRA_VSQG] **(cont.)**

EnviroSite ID: 1623024
EPA ID: N/R

FRS (cont.)

Site Details

Registry ID : 110016750130
 FRS Facility URL : [Click here for hyperlink provided by the agency.](#)
 Last Date in Agency List : 2024-01-30

Source Description

Source Description :

The Florida Environmental System Today Application (FIESTA) Data Maintenance (FDM) system maintains entity, environmental interest and affiliation data for the State of Florida.

Source Description :

RCRAInfo is EPA’s comprehensive information system that supports the Resource Conservation and Recovery Act (RCRA) of 1976 and the Hazardous and Solid Waste Amendments (HSWA) of 1984 through the tracking of events and activities related to facilities that generate, transport, and treat, store, or dispose of hazardous waste. RCRAInfo allows RCRA program staff to track the notification, permit, compliance, and corrective action activities required under RCRA. RCRAInfo also supports generation of the National Hazardous Waste Biennial Report. All generators and treatment, storage, and disposal facilities who handle hazardous waste are required to report to the EPA Administrator at least once every two years to support creation of the Biennial Report.

FRS Environmental Interest

Source and System ID : FLORIDA DEP - 33410
 RCRAINFO - FLR000102723

RCRA_VSQG

Facility Name : AA FOREIGN CAR REPAIR
 Facility Address : 2203 N PONCE DE LEON BLVD, ST AUGUSTINE, FL 32084-2625
 County : ST JOHNS

Date Form Received by Agency : 2004-11-29
 EPA ID : FLR000102723
 Mailing Address : 2203 N PONCE DE LEON BLVD, ST AUGUSTINE, FL 32084-2625
 Contact : GHALIB AMUN
 Contact Address : 2203 N PONCE DE LEON BLVD, ST AUGUSTINE, FL 32084-2625
 Contact Country : US
 Contact Telephone : 904-824-8865
 Contact Email : N/R
 EPA Region : 04
 Land Type : Private
 Source Type : Implementer
 Classification : Very Small Quantity Generator

Map Id: B4
 Direction: SSW
 Distance: 0.036 mi., 189 ft.
 Elevation: 7 ft.
 Relative: Lower

Site Name : AA FOREIGN CAR REPAIR
 2203 N PONCE DE LEON BLVD
 SAINT AUGUSTINE | ST AUGUSTINE, FL
Database(s) : [ECHO, FRS, RCRA_VSQG] **(cont.)**

EnviroSite ID: 1623024
EPA ID: N/R

RCRA_VSQG **(cont.)**

Description :

Handlers that generate 100 kilograms or less of hazardous waste per calendar month, and accumulate 1000 kg or less of hazardous waste at any time; or generate one kilogram or less of acutely hazardous waste per calendar month, and accumulate at any time: 1 kg or less of acutely hazardous waste; or 100 kg or less of any residue or contaminated soil, waste or other debris resulting from the cleanup of a spill, into or on any land or water, of acutely hazardous waste; or generate 100 kg or less of any residue or contaminated soil, waste or other debris resulting from the cleanup of a spill, into or on any land or water, of acutely hazardous waste during any calendar month, and accumulate at any time: 1 kg or less of acutely hazardous waste; or 100 kg or less of any residue or contaminated soil, waste or other debris resulting from the cleanup of a spill, into or on any land or water, of acutely hazardous waste.

Last Date in Agency List : 2024-03-19

Owner/Operator Summary

Owner/Operator Name : NON NOTIFIER
 Owner/Operator Address : 2203 N PONCE DE LEON BLVD, ST AUGUSTINE, FL 32084-2625
 Owner/Operator Country : US
 Owner/Operator Telephone : N/R
 Owner/Operator Email : N/R
 Owner/Operator Fax : N/R
 Legal Status : Private
 Owner/Operator Type : Owner
 Owner/Operator Start Date : 2003-10-22
 Owner/Operator End Date : N/R

Handler Activities Summary

U.S. Importer of Hazardous Waste : N
 Mixed Waste (Haz. and Radioactive) : N
 Recycler of Hazardous Waste : N
 Transporter of Hazardous Waste : N
 Treater, Storer or Disposer of HW : N
 Underground Injection Activity : N
 On-site Burner Exemption : N
 Furnace Exemption : N
 Used Oil Fuel Burner : N
 Used Oil Processor : N
 Used Oil Refiner : N
 Used Oil Fuel Marketer to Burner : N
 Used Oil Specification Marketer : N
 Used Oil Transfer Facility : N
 Used Oil Transporter : N

Hazardous Waste Summary

Waste Code / Name : D001 - IGNITABLE WASTE

Notices of Violations Summary

Regulation Violated : N

Map Id: B4
Direction: SSW
Distance: 0.036 mi., 189 ft.
Elevation: 7 ft.
Relative: Lower

Site Name : AA FOREIGN CAR REPAIR
2203 N PONCE DE LEON BLVD
SAINT AUGUSTINE | ST AUGUSTINE, FL
Database(s) : [ECHO, FRS, RCRA_VSQG] (**cont.**)

Envirosite ID: 1623024
EPA ID: N/R

RCRA_VSQG (**cont.**)

Evaluation Action Summary

Evaluation Date : 2004-11-29
Evaluation : COMPLIANCE EVALUATION INSPECTION
Area of Violation : N/R
Date Achieved Compliance : N/R
Evaluation Lead Agency : State

Evaluation Date : 2003-10-14
Evaluation : COMPLIANCE EVALUATION INSPECTION
Area of Violation : N/R
Date Achieved Compliance : N/R
Evaluation Lead Agency : State

Map Id: B5
Direction: SSW
Distance: 0.052 mi., 276 ft.
Elevation: 7 ft.
Relative: Lower

Site Name : BP-TONY'S | AUTO PRO CAR CARE
CENTER | TONY'S BP
2201 N PONCE DE LEON BLVD
SAINT AUGUSTINE | ST AUGUSTINE | ST.
AUGUSTINE, FL
Database(s) : [CS - FL, DWM CONTAM - FL, ECHO, EPA
LUST, EPA UST, FRS, GWIF - FL, LUST -
FL, RCRA_NONGEN, RCRA_VSQG, UST -
FL]

Envirosite ID: 1527213
EPA ID: N/R

CS - FL

Facility Name : BP-TONY'S
Facility Address : 2201 N PONCE DE LEON BLVD, SAINT AUGUSTINE, 32084
County : St. Johns County

DEP Cleanup Site Key : 78650819
Program Site ID : 8516019
Program Source Data : STCM
Program Area : PETRO
Collection Date : 2004-08-23
Verification Date : 2004-08-23
Load Date : 2024-01-31
Verifier : CALTA_H
Collector : CALTA_H
Verifier Agency : FLORIDA DEPARTMENT OF ENVIRONMENTAL PROTECTION
Collection Agency : FLORIDA DEPARTMENT OF ENVIRONMENTAL PROTECTION
Verification Status : REVIEWED
Remediation Status : PENDING
Office/District : NED
Comments : N/R
Last Date in Agency List : 2024-02-01

Map Id: B5
 Direction: SSW
 Distance: 0.052 mi., 276 ft.
 Elevation: 7 ft.
 Relative: Lower

Site Name : BP-TONY'S | AUTO PRO CAR CARE CENTER | TONY'S BP
 2201 N PONCE DE LEON BLVD
 SAINT AUGUSTINE | ST AUGUSTINE | ST. AUGUSTINE, FL

Database(s) : [CS - FL, DWM CONTAM - FL, ECHO, EPA LUST, EPA UST, FRS, GWIF - FL, LUST - FL, RCRA_NONGEN, RCRA_VSQG, UST - FL] **(cont.)**

EnviroSite ID: 1527213
 EPA ID: N/R

DWM CONTAM - FL

| | |
|---------------------------------------|---|
| Facility Name : | BP-TONY'S |
| Facility Address : | 2201 N PONCE DE LEON BLVD, SAINT AUGUSTINE, FL 32084-2625 |
| County : | ST. JOHNS |
| Score Effective Date : | 2009-01-06 |
| Score : | 7 |
| Score Ranked : | 10 |
| Rank : | 8533 |
| Facility ID : | 8516019 |
| Facility Status : | CLOSED |
| Facility Type : | A - Retail Station |
| County Code : | 55 |
| District : | NED |
| Operator : | MIHOVILICH ANTHONY |
| Phone : | (904)829-8981 |
| Name Changed Date : | N/R |
| Address Changed Date : | N/R |
| Latitude Degrees : | 29 |
| Latitude Minutes : | 54 |
| Latitude Seconds : | 46.6972 |
| Longitude Degrees : | 81 |
| Longitude Minutes : | 19 |
| Longitude Seconds : | 24.4252 |
| Feature : | N/R |
| Method : | UNVR |
| Datum : | 0 |
| Section/Township/Range : | N/R |
| Related Party Begin Date : | 1985-07-01 |
| Related Party ID : | 14494 |
| Primary Related Party Role : | ACCOUNT OWNER |
| Related Party Name : | MIHOVILICH, ANTHONY |
| Related Party Address 1 : | 2201 N PONCE DE LEON BLVD, SAINT AUGUSTINE, FL 32084-2625 |
| Related Party Address 2 : | N/R |
| Contact : | ANTHONY MIHOVILICH |
| Related Party Phone : | (904)829-8891 |
| Related Party Extension : | N/R |
| Related Party Bad Address Indicator : | Y |
| Last Date in Agency List : | 2024-02-14 |

ECHO

| | |
|------------------------|--|
| Facility Name : | AUTO PRO CAR CARE CENTER |
| Facility Address : | 2201 N PONCE DE LEON BLVD, SAINT AUGUSTINE, FL 32084 |
| County : | ST JOHNS |
| Last Inspection Date : | 2011-09-20 |
| Registry ID : | 110005656021 |
| FIPS Code : | 12109 |
| EPA Region : | 04 |

Map Id: B5
 Direction: SSW
 Distance: 0.052 mi., 276 ft.
 Elevation: 7 ft.
 Relative: Lower

Site Name : BP-TONY'S | AUTO PRO CAR CARE
 CENTER | TONY'S BP
 2201 N PONCE DE LEON BLVD
 SAINT AUGUSTINE | ST AUGUSTINE | ST.
 AUGUSTINE, FL

Database(s) : [CS - FL, DWM CONTAM - FL, ECHO, EPA
 LUST, EPA UST, FRS, GWIF - FL, LUST -
 FL, RCRA_NONGEN, RCRA_VSQG, UST -
 FL] **(cont.)**

EnviroSite ID: 1527213
 EPA ID: N/R

ECHO **(cont.)**

| | |
|---------------------------------------|--|
| Inspection Count : | 0 |
| Last Inspection Days : | 4268 |
| Informal Count : | 0 |
| Last Informal Action Date : | N/R |
| Formal Action Count : | 0 |
| Last Formal Action Date : | N/R |
| Total Penalties : | 0 |
| Penalty Count : | N/R |
| Last Penalty Date : | N/R |
| Last Penalty Amount : | N/R |
| QTRS IN NC : | 0 |
| Programs IN SNC : | 0 |
| Current Compliance Status : | No Violation Identified |
| Three-Year Compliance Status : | |
| Collection Method : | GPS CODE (PSEUDO RANGE) STANDARD POSITION (SA OFF) |
| Reference Point : | FACILITY/MONITORING SITE BOUNDARY POINT |
| Accuracy Meters : | 4 |
| Derived Tribes : | N/R |
| Derived HUC : | 03080201 |
| Derived WBD : | 030802010503 |
| Derived STCTY FIPS : | 12109 |
| Derived Zip : | 32084 |
| Derived CD113 : | 06 |
| Derived CB2010 : | 121090203002025 |
| MYRTK Universe : | NNN |
| NPDES IDs : | N/R |
| CWA Permit Types : | N/R |
| CWA Compliance Tracking : | N/R |
| CWA NAICS : | N/R |
| CWA SICS : | N/R |
| CWA Inspection Count : | N/R |
| CWA Last Inspection Days : | N/R |
| CWA Informal Count : | N/R |
| CWA Formal Action Count : | N/R |
| CWA Last Formal Action Date : | N/R |
| CWA Penalties : | N/R |
| CWA Last Penalty Date : | N/R |
| CWA Last Penalty Amount : | N/R |
| CWA Quarters IN NC : | N/R |
| CWA Current Compliance Status : | N/R |
| CWA Current SNC Flag : | N |
| CWA 13 Quarters Compliance Status : | N/R |
| CWA 13 Quarters Effluent Exceedances: | N/R |
| CWA Three-Year QNCR Codes : | N/R |
| DFR URL : | Click here for hyperlink provided by the agency. |
| Facility SIC : | N/R |
| Facility NAICS : | 811111 - General Automotive Repair |
| Facility Last Inspection EPA Date : | N/R |
| Facility Last Inspection State Date : | 2011-09-20 |
| Facility Last Formal Act EPA Date : | N/R |
| Facility Last Formal Act State Date : | N/R |
| Facility Last Informal Act EPA Date : | N/R |

Map Id: B5
 Direction: SSW
 Distance: 0.052 mi., 276 ft.
 Elevation: 7 ft.
 Relative: Lower

Site Name : BP-TONY'S | AUTO PRO CAR CARE CENTER | TONY'S BP
 2201 N PONCE DE LEON BLVD
 SAINT AUGUSTINE | ST AUGUSTINE | ST. AUGUSTINE, FL

Database(s) : [CS - FL, DWM CONTAM - FL, ECHO, EPA LUST, EPA UST, FRS, GWIF - FL, LUST - FL, RCRA_NONGEN, RCRA_VSQG, UST - FL] **(cont.)**

EnviroSite ID: 1527213
 EPA ID: N/R

ECHO **(cont.)**

Facility Last Informal Act State Date: N/R
 Facility Federal Agency : N/R
 TRI Reporter : N/R
 Facility Imp Water Flag : N/R
 Current SNC Flag : N
 Indian County Flag : N
 Federal Flag : N/R
 US Mexico Border Flag : N/R
 Chesapeake Bay Flag : N/R
 AIR Flag : N
 NPDES Flag : N
 SDWIS Flag : N
 RCRA Flag : Y
 TRI Flag : N
 GHG Flag : N
 Major Flag : N/R
 Active Flag : N/R
 NAA Flag : N
 Latitude : 29.9
 Longitude : -81.329167
 Last Date in Agency List : 2023-07-21

Facility Name : AUTO PRO CAR CARE CENTER
 Facility Address : 2201 N PONCE DE LEON BLVD, ST AUGUSTINE, FL 32084
 County : ST JOHNS

Last Inspection Date : 2011-09-20
 Registry ID : 110005656021
 FIPS Code : 12109
 EPA Region : 04
 Inspection Count : 1
 Last Inspection Days : 1812
 Informal Count : 0
 Last Informal Action Date : N/R
 Formal Action Count : 0
 Last Formal Action Date : N/R
 Total Penalties : 0
 Penalty Count : 0
 Last Penalty Date : N/R
 Last Penalty Amount : N/R
 QTRS IN NC : 0
 Programs IN SNC : 0
 Current Compliance Status : No Violation
 Three-Year Compliance Status : N/R
 Collection Method : GPS CODE (PSEUDO RANGE) STANDARD POSITION (SA OFF)
 Reference Point : FACILITY/MONITORING SITE BOUNDARY POINT
 Accuracy Meters : 4
 Derived Tribes : N/R
 Derived HUC : 03080201
 Derived WBD : 030802010503

Map Id: B5
 Direction: SSW
 Distance: 0.052 mi., 276 ft.
 Elevation: 7 ft.
 Relative: Lower

Site Name : BP-TONY'S | AUTO PRO CAR CARE
 CENTER | TONY'S BP
 2201 N PONCE DE LEON BLVD
 SAINT AUGUSTINE | ST AUGUSTINE | ST.
 AUGUSTINE, FL

Database(s) : [CS - FL, DWM CONTAM - FL, ECHO, EPA
 LUST, EPA UST, FRS, GWIF - FL, LUST -
 FL, RCRA_NONGEN, RCRA_VSQG, UST -
 FL] **(cont.)**

EnviroSite ID: 1527213
 EPA ID: N/R

ECHO **(cont.)**

| | |
|--|--|
| Derived STCTY FIPS : | 12109 |
| Derived Zip : | 32084 |
| Derived CD113 : | 06 |
| Derived CB2010 : | 121090203002025 |
| MYRTK Universe : | NNN |
| NPDES IDs : | N/R |
| CWA Permit Types : | N/R |
| CWA Compliance Tracking : | N/R |
| CWA NAICS : | N/R |
| CWA SICS : | N/R |
| CWA Inspection Count : | N/R |
| CWA Last Inspection Days : | N/R |
| CWA Informal Count : | N/R |
| CWA Formal Action Count : | N/R |
| CWA Last Formal Action Date : | N/R |
| CWA Penalties : | N/R |
| CWA Last Penalty Date : | N/R |
| CWA Last Penalty Amount : | N/R |
| CWA Quarters IN NC : | N/R |
| CWA Current Compliance Status : | N/R |
| CWA Current SNC Flag : | N |
| CWA 13 Quarters Compliance Status : | N/R |
| CWA 13 Quarters Effluent Exceedances: | N/R |
| CWA Three-Year QNCR Codes : | N/R |
| DFR URL : | Click here for hyperlink provided by the agency. |
| Facility SIC : | N/R |
| Facility NAICS : | 811111 - General Automotive Repair |
| Facility Last Inspection EPA Date : | N/R |
| Facility Last Inspection State Date : | 2011-09-20 |
| Facility Last Formal Act EPA Date : | N/R |
| Facility Last Formal Act State Date : | N/R |
| Facility Last Informal Act EPA Date : | N/R |
| Facility Last Informal Act State Date: | N/R |
| Facility Federal Agency : | N/R |
| TRI Reporter : | N/R |
| Facility Imp Water Flag : | N/R |
| Current SNC Flag : | N |
| Indian County Flag : | N |
| Federal Flag : | N/R |
| US Mexico Border Flag : | N/R |
| Chesapeake Bay Flag : | N/R |
| AIR Flag : | N |
| NPDES Flag : | N |
| SDWIS Flag : | N |
| RCRA Flag : | Y |
| TRI Flag : | N |
| GHG Flag : | N |
| Major Flag : | N/R |
| Active Flag : | N/R |
| NAA Flag : | N/R |
| Latitude : | 29.9 |
| Longitude : | -81.329167 |

Map Id: B5
 Direction: SSW
 Distance: 0.052 mi., 276 ft.
 Elevation: 7 ft.
 Relative: Lower

Site Name : BP-TONY'S | AUTO PRO CAR CARE
 CENTER | TONY'S BP
 2201 N PONCE DE LEON BLVD
 SAINT AUGUSTINE | ST AUGUSTINE | ST.
 AUGUSTINE, FL

Database(s) : [CS - FL, DWM CONTAM - FL, ECHO, EPA
 LUST, EPA UST, FRS, GWIF - FL, LUST -
 FL, RCRA_NONGEN, RCRA_VSQG, UST -
 FL] **(cont.)**

EnviroSite ID: 1527213
 EPA ID: N/R

ECHO **(cont.)**

| | |
|---------------------------------|---|
| Last Date in Agency List : | 2016-09-09 |
| Facility Name : | TONY'S BP |
| Facility Address : | 2201 N PONCE DE LEON BLVD, ST AUGUSTINE, FL 32084 |
| County : | SAINT JOHNS |
| Last Inspection Date : | N/R |
| Registry ID : | 110035446327 |
| FIPS Code : | 12109 |
| EPA Region : | 04 |
| Inspection Count : | 0 |
| Last Inspection Days : | N/R |
| Informal Count : | 0 |
| Last Informal Action Date : | N/R |
| Formal Action Count : | 0 |
| Last Formal Action Date : | N/R |
| Total Penalties : | 0 |
| Penalty Count : | N/R |
| Last Penalty Date : | N/R |
| Last Penalty Amount : | N/R |
| QTRS IN NC : | 0 |
| Programs IN SNC : | 0 |
| Current Compliance Status : | No Violation Identified |
| Three-Year Compliance Status : | |
| Collection Method : | ADDRESS MATCHING-HOUSE NUMBER |
| Reference Point : | CENTER OF A FACILITY OR STATION |
| Accuracy Meters : | 30 |
| Derived Tribes : | N/R |
| Derived HUC : | 03080201 |
| Derived WBD : | 030802010503 |
| Derived STCTY FIPS : | 12109 |
| Derived Zip : | 32084 |
| Derived CD113 : | 06 |
| Derived CB2010 : | 121090202001015 |
| MYRTK Universe : | NNN |
| NPDES IDs : | N/R |
| CWA Permit Types : | N/R |
| CWA Compliance Tracking : | N/R |
| CWA NAICS : | N/R |
| CWA SICS : | N/R |
| CWA Inspection Count : | N/R |
| CWA Last Inspection Days : | N/R |
| CWA Informal Count : | N/R |
| CWA Formal Action Count : | N/R |
| CWA Last Formal Action Date : | N/R |
| CWA Penalties : | N/R |
| CWA Last Penalty Date : | N/R |
| CWA Last Penalty Amount : | N/R |
| CWA Quarters IN NC : | N/R |
| CWA Current Compliance Status : | N/R |

Map Id: B5
 Direction: SSW
 Distance: 0.052 mi., 276 ft.
 Elevation: 7 ft.
 Relative: Lower

Site Name : BP-TONY'S | AUTO PRO CAR CARE
 CENTER | TONY'S BP
 2201 N PONCE DE LEON BLVD
 SAINT AUGUSTINE | ST AUGUSTINE | ST.
 AUGUSTINE, FL

Database(s) : [CS - FL, DWM CONTAM - FL, ECHO, EPA
 LUST, EPA UST, FRS, GWIF - FL, LUST -
 FL, RCRA_NONGEN, RCRA_VSQG, UST -
 FL] **(cont.)**

EnviroSite ID: 1527213
 EPA ID: N/R

ECHO **(cont.)**

| | |
|--|--|
| CWA Current SNC Flag : | N |
| CWA 13 Quarters Compliance Status : | N/R |
| CWA 13 Quarters Effluent Exceedances: | N/R |
| CWA Three-Year QNCR Codes : | N/R |
| DFR URL : | Click here for hyperlink provided by the agency. |
| Facility SIC : | N/R |
| Facility NAICS : | N/R |
| Facility Last Inspection EPA Date : | N/R |
| Facility Last Inspection State Date : | N/R |
| Facility Last Formal Act EPA Date : | N/R |
| Facility Last Formal Act State Date : | N/R |
| Facility Last Informal Act EPA Date : | N/R |
| Facility Last Informal Act State Date: | N/R |
| Facility Federal Agency : | N/R |
| TRI Reporter : | N/R |
| Facility Imp Water Flag : | N/R |
| Current SNC Flag : | N |
| Indian County Flag : | N |
| Federal Flag : | N/R |
| US Mexico Border Flag : | N/R |
| Chesapeake Bay Flag : | N/R |
| AIR Flag : | N |
| NPDES Flag : | N |
| SDWIS Flag : | N |
| RCRA Flag : | Y |
| TRI Flag : | N |
| GHG Flag : | N |
| Major Flag : | N/R |
| Active Flag : | Y |
| NAA Flag : | N |
| Latitude : | 29.91309 |
| Longitude : | -81.3233 |
| Last Date in Agency List : | 2023-07-21 |

EPA LUST

| | |
|--|---|
| Facility Name : | BP-TONY'S |
| Facility Address : | 2201 N PONCE DE LEON BLVD, SAINT AUGUSTINE, Florida |
| County : | N/R |
| Facility ID : | FL8516019 |
| LUST ID : | FL19682 |
| Reported Date : | 1991-09-05 |
| Status : | Open |
| Substance : | N/R |
| Closed With Residual Contamination (Tribal Only): | N/R |
| NFA_Letter (Tribal Only) : | N/R |
| Tribe (Tribal Only) : | N/R |
| EPA Region : | 4 |

Map Id: B5
 Direction: SSW
 Distance: 0.052 mi., 276 ft.
 Elevation: 7 ft.
 Relative: Lower

Site Name : BP-TONY'S | AUTO PRO CAR CARE CENTER | TONY'S BP
 2201 N PONCE DE LEON BLVD
 SAINT AUGUSTINE | ST AUGUSTINE | ST. AUGUSTINE, FL

Database(s) : [CS - FL, DWM CONTAM - FL, ECHO, EPA LUST, EPA UST, FRS, GWIF - FL, LUST - FL, RCRA_NONGEN, RCRA_VSQG, UST - FL] **(cont.)**

EnviroSite ID: 1527213
 EPA ID: N/R

EPA LUST **(cont.)**

| | |
|---|------------|
| Estimated Population within 1500ft : | 313 |
| Estimated Private Domestic Wells within 1500ft: | 0 |
| Within Source Water Protection Area (SPA): | No |
| SPA Public Water System and Facility ID: | N/R |
| SPA Water Type : | N/R |
| SPA Facility Type : | N/R |
| SPA HUC12 : | N/R |
| Within Groundwater Wellhead Protection Area (WHPA): | No |
| WHPA Public Water System and Facility ID: | N/R |
| WHPA Water Type : | N/R |
| WHPA Facility Type : | N/R |
| WHPA HUC12 : | N/R |
| Within Estimated 100-year Floodplain: | Yes |
| Latitude : | 29.91222 |
| Longitude : | -81.3225 |
| Last Date in Agency List : | 2024-03-14 |

EPA UST

| | |
|--------------------|---|
| Facility Name : | BP-TONY'S |
| Facility Address : | 2201 N PONCE DE LEON BLVD, SAINT AUGUSTINE, Florida 32084 |
| County : | N/R |

| | |
|-----------------------------------|---------------|
| Facility ID : | FL8516019 |
| Facility Status : | Closed UST(s) |
| Open USTs : | 0 |
| Closed USTs : | 10 |
| Temporarily Out of Service USTs : | 0 |
| Date of Last Inspection : | N/R |
| EPA Region : | 4 |
| Tribe : | N/R |
| Facility ID 2 : | N/R |
| Latitude : | 29.91222222 |
| Longitude : | -81.3225 |
| Last Date in Agency List : | 2024-03-01 |

Tank Details

| | |
|---------------------|-------------|
| Tank ID : | FL8516019-1 |
| Tank Status : | Closed |
| Installation Date : | N/R |
| Removal Date : | N/R |
| Capacity : | 2000 |
| Substances : | Leaded Gas |
| Tank Wall Type : | N/R |

Map Id: B5
 Direction: SSW
 Distance: 0.052 mi., 276 ft.
 Elevation: 7 ft.
 Relative: Lower

Site Name : BP-TONY'S | AUTO PRO CAR CARE
 CENTER | TONY'S BP
 2201 N PONCE DE LEON BLVD
 SAINT AUGUSTINE | ST AUGUSTINE | ST.
 AUGUSTINE, FL

Database(s) : [CS - FL, DWM CONTAM - FL, ECHO, EPA
 LUST, EPA UST, FRS, GWIF - FL, LUST -
 FL, RCRA_NONGEN, RCRA_VSQG, UST -
 FL] **(cont.)**

EnviroSite ID: 1527213
 EPA ID: N/R

EPA UST **(cont.)**

Tank ID : FL8516019-10
 Tank Status : Closed
 Installation Date : N/R
 Removal Date : N/R
 Capacity : 550
 Substances : Unknown/Not Reported
 Tank Wall Type : N/R

Tank ID : FL8516019-2
 Tank Status : Closed
 Installation Date : N/R
 Removal Date : N/R
 Capacity : 2000
 Substances : Leaded Gas
 Tank Wall Type : N/R

Tank ID : FL8516019-3
 Tank Status : Closed
 Installation Date : N/R
 Removal Date : N/R
 Capacity : 3000
 Substances : Unleaded Gas
 Tank Wall Type : N/R

Tank ID : FL8516019-4
 Tank Status : Closed
 Installation Date : N/R
 Removal Date : N/R
 Capacity : 3000
 Substances : Unleaded Gas
 Tank Wall Type : N/R

Tank ID : FL8516019-5
 Tank Status : Closed
 Installation Date : N/R
 Removal Date : N/R
 Capacity : 2000
 Substances : Unleaded Gas
 Tank Wall Type : N/R

Tank ID : FL8516019-6
 Tank Status : Closed
 Installation Date : N/R
 Removal Date : N/R
 Capacity : 2000
 Substances : Unleaded Gas

Map Id: B5
 Direction: SSW
 Distance: 0.052 mi., 276 ft.
 Elevation: 7 ft.
 Relative: Lower

Site Name : BP-TONY'S | AUTO PRO CAR CARE CENTER | TONY'S BP
 2201 N PONCE DE LEON BLVD
 SAINT AUGUSTINE | ST AUGUSTINE | ST. AUGUSTINE, FL

Database(s) : [CS - FL, DWM CONTAM - FL, ECHO, EPA LUST, EPA UST, FRS, GWIF - FL, LUST - FL, RCRA_NONGEN, RCRA_VSQG, UST - FL] **(cont.)**

EnviroSite ID: 1527213
 EPA ID: N/R

EPA UST **(cont.)**

| | |
|---------------------|--------------|
| Tank Wall Type : | N/R |
| Tank ID : | FL8516019-7 |
| Tank Status : | Closed |
| Installation Date : | N/R |
| Removal Date : | N/R |
| Capacity : | 4000 |
| Substances : | Unleaded Gas |
| Tank Wall Type : | N/R |
| Tank ID : | FL8516019-8 |
| Tank Status : | Closed |
| Installation Date : | N/R |
| Removal Date : | N/R |
| Capacity : | 550 |
| Substances : | Kerosene |
| Tank Wall Type : | N/R |
| Tank ID : | FL8516019-9 |
| Tank Status : | Closed |
| Installation Date : | N/R |
| Removal Date : | N/R |
| Capacity : | 550 |
| Substances : | Waste Oil |
| Tank Wall Type : | N/R |

FRS

| | |
|--------------------|--|
| Facility Name : | AUTO PRO CAR CARE CENTER |
| Facility Address : | 2201 N PONCE DE LEON BLVD, SAINT AUGUSTINE, FL 320842625 |
| County : | ST JOHNS |

Site Details

| | |
|----------------------------|--|
| Registry ID : | 110005656021 |
| FRS Facility URL : | Click here for hyperlink provided by the agency. |
| Last Date in Agency List : | 2024-01-30 |

Source Description

Source Description :

The Florida Environmental System Today Application (FIESTA) Data Maintenance (FDM) system maintains entity, environmental interest and affiliation data for the State of Florida.

Map Id: B5
Direction: SSW
Distance: 0.052 mi., 276 ft.
Elevation: 7 ft.
Relative: Lower

Site Name : BP-TONY'S | AUTO PRO CAR CARE CENTER | TONY'S BP
2201 N PONCE DE LEON BLVD
SAINT AUGUSTINE | ST AUGUSTINE | ST. AUGUSTINE, FL
Database(s) : [CS - FL, DWM CONTAM - FL, ECHO, EPA LUST, EPA UST, FRS, GWIF - FL, LUST - FL, RCRA_NONGEN, RCRA_VSQG, UST - FL] **(cont.)**

EnviroSite ID: 1527213
EPA ID: N/R

FRS **(cont.)**

Source Description :

RCRAInfo is EPA's comprehensive information system that supports the Resource Conservation and Recovery Act (RCRA) of 1976 and the Hazardous and Solid Waste Amendments (HSWA) of 1984 through the tracking of events and activities related to facilities that generate, transport, and treat, store, or dispose of hazardous waste. RCRAInfo allows RCRA program staff to track the notification, permit, compliance, and corrective action activities required under RCRA. RCRAInfo also supports generation of the National Hazardous Waste Biennial Report. All generators and treatment, storage, and disposal facilities who handle hazardous waste are required to report to the EPA Administrator at least once every two years to support creation of the Biennial Report.

FRS Environmental Interest

Source and System ID : FLORIDA DEP - 34458
RCRAINFO - FLR000055582

Facility Name : TONY'S BP
Facility Address : 2201 N PONCE DE LEON BLVD, ST AUGUSTINE, FL 320842625
County : SAINT JOHNS

Site Details

Registry ID : 110035446327
FRS Facility URL : [Click here for hyperlink provided by the agency.](#)
Last Date in Agency List : 2024-01-30

Source Description

Source Description :

The Florida Environmental System Today Application (FIESTA) Data Maintenance (FDM) system maintains entity, environmental interest and affiliation data for the State of Florida.

Source Description :

RCRAInfo is EPA's comprehensive information system that supports the Resource Conservation and Recovery Act (RCRA) of 1976 and the Hazardous and Solid Waste Amendments (HSWA) of 1984 through the tracking of events and activities related to facilities that generate, transport, and treat, store, or dispose of hazardous waste. RCRAInfo allows RCRA program staff to track the notification, permit, compliance, and corrective action activities required under RCRA. RCRAInfo also supports generation of the National Hazardous Waste Biennial Report. All generators and treatment, storage, and disposal facilities who handle hazardous waste are required to report to the EPA Administrator at least once every two years to support creation of the Biennial Report.

Map Id: B5
 Direction: SSW
 Distance: 0.052 mi., 276 ft.
 Elevation: 7 ft.
 Relative: Lower

Site Name : BP-TONY'S | AUTO PRO CAR CARE CENTER | TONY'S BP
 2201 N PONCE DE LEON BLVD
 SAINT AUGUSTINE | ST AUGUSTINE | ST. AUGUSTINE, FL

Database(s) : [CS - FL, DWM CONTAM - FL, ECHO, EPA LUST, EPA UST, FRS, GWIF - FL, LUST - FL, RCRA_NONGEN, RCRA_VSQG, UST - FL] **(cont.)**

EnviroSite ID: 1527213
 EPA ID: N/R

FRS **(cont.)**

FRS Environmental Interest
 Source and System ID : FLORIDA DEP - 67500
 RCRAINFO - FLTMP9103286

GWIF - FL

Facility Name : BP-TONY'S
 Facility Address : 2201 N PONCE DE LEON BLVD, ST. AUGUSTINE, 32084
 County : ST. JOHNS

Facility ID : 8516019
 Facility Type : PETROLEUM
 Location ID : 181451
 Location Method : DGPS = Differentially Corrected GPS
 GPS ID : 181451
 GPS Date : 2003-06-17
 HAE (Height Above Ellipsoid) : -0.18
 Project ID : SUPER
 Insp Name : RYAN MAUCH
 Insp CHD : ST. JOHNS
 Request Number : N/R
 Datum : WS1984
 Software : N/R
 Streetside : N/R
 Agency : N/R
 Comment : Utilities in Area
 Latitude : 29.912939
 Longitude : -81.323421
 Last Date in Agency List : 2024-03-11

LUST - FL

Facility Name : BP-TONY'S
 Facility Address : 2201 N PONCE DE LEON BLVD, SAINT AUGUSTINE, 32084
 County : ST. JOHNS

Site Details

Facility ID : 8516019
 Facility Status : CLOSED
 Facility Type : Retail Station
 Phone : 9048298981
 Last Date in Agency List : 2024-02-02

Owner Information

Owner ID : 14494
 Owner Name : MIHOVILICH, ANTHONY

Map Id: B5
 Direction: SSW
 Distance: 0.052 mi., 276 ft.
 Elevation: 7 ft.
 Relative: Lower

Site Name : BP-TONY'S | AUTO PRO CAR CARE
 CENTER | TONY'S BP
 2201 N PONCE DE LEON BLVD
 SAINT AUGUSTINE | ST AUGUSTINE | ST.
 AUGUSTINE, FL

Database(s) : [CS - FL, DWM CONTAM - FL, ECHO, EPA
 LUST, EPA UST, FRS, GWIF - FL, LUST -
 FL, RCRA_NONGEN, RCRA_VSQG, UST -
 FL] **(cont.)**

EnviroSite ID: 1527213
 EPA ID: N/R

LUST - FL **(cont.)**

Owner Address 1 : 2201 N PONCE DE LEON BLVD, SAINT AUGUSTINE, FL 32084
 Owner Address 2 : N/R
 Owner Phone : 9048298891
 Contact : ANTHONY MIHOVILICH

Discharge Details

Discharge Date : 1991-09-05
 Status Date : 2015-02-23
 Status Description : SA ONGOING
 DEP Code : P
 Description : CLEANUP REQUIRED
 Score Date : 2009-01-06
 Score : 7
 CU Status : N/R

Oculus Note : Use the Public Oculus Login button to enter the Oculus Website
 Oculus Hyperlink : [Click here for hyperlink provided by the agency.](#)

RCRA_NONGEN

Facility Name : FINISH LINE MOTORS
 Facility Address : 2201 N PONCE DE LEON BLVD, ST AUGUSTINE, FL 32084-2625
 County : ST JOHNS

Date Form Received by Agency : 2011-09-21
 EPA ID : FLR000055582
 Mailing Address : 2201 N PONCE DE LEON BLVD, ST AUGUSTINE, FL 32084-2625
 Contact : LORENZO BENNASAR
 Contact Address : 2201 N PONCE DE LEON BLVD, ST AUGUSTINE, FL 32084-2625
 Contact Country : US
 Contact Telephone : 904-808-7300
 Contact Email : N/R
 EPA Region : 04
 Land Type : Private
 Source Type : Implementer
 Classification : Not a generator, verified
 Description : Not a generator, verified
 Last Date in Agency List : 2024-03-19

Owner/Operator Summary

Owner/Operator Name : NON NOTIFIER
 Owner/Operator Address : 2201 N PONCE DE LEON BLVD, ST AUGUSTINE, FL 32084-2625
 Owner/Operator Country : US
 Owner/Operator Telephone : N/R
 Owner/Operator Email : N/R

Map Id: B5
 Direction: SSW
 Distance: 0.052 mi., 276 ft.
 Elevation: 7 ft.
 Relative: Lower

Site Name : BP-TONY'S | AUTO PRO CAR CARE CENTER | TONY'S BP
 2201 N PONCE DE LEON BLVD
 SAINT AUGUSTINE | ST AUGUSTINE | ST. AUGUSTINE, FL

Database(s) : [CS - FL, DWM CONTAM - FL, ECHO, EPA LUST, EPA UST, FRS, GWIF - FL, LUST - FL, RCRA_NONGEN, RCRA_VSQG, UST - FL] **(cont.)**

EnviroSite ID: 1527213
 EPA ID: N/R

RCRA_NONGEN **(cont.)**

Owner/Operator Fax : N/R
 Legal Status : Private
 Owner/Operator Type : Owner
 Owner/Operator Start Date : 1999-04-27
 Owner/Operator End Date : N/R

Handler Activities Summary

U.S. Importer of Hazardous Waste : N
 Mixed Waste (Haz. and Radioactive) : N
 Recycler of Hazardous Waste : N
 Transporter of Hazardous Waste : N
 Treater, Storer or Disposer of HW : N
 Underground Injection Activity : N
 On-site Burner Exemption : N
 Furnace Exemption : N
 Used Oil Fuel Burner : N
 Used Oil Processor : N
 Used Oil Refiner : N
 Used Oil Fuel Marketer to Burner : N
 Used Oil Specification Marketer : N
 Used Oil Transfer Facility : N
 Used Oil Transporter : N

Historical Generators

Date Form Received by Agency : 2003-09-30
 Facility Name : AUTO PRO CAR CARE CENTER
 Classification : Very Small Quantity Generator

Hazardous Waste Summary

Waste Code / Name : D001 - IGNITABLE WASTE
 D008 - LEAD

Notices of Violations Summary

Date of Violation : 1999-03-16
 Date Achieved Compliance : 1999-05-04
 Regulation Violated : Y
 Area of Violation : Used Oil - Generators
 Enforcement Action : N/R
 Enforcement Action Date : 1999-03-16
 Enf. Disposition Status : N/R
 Enf. Disp. Status Date : N/R
 Violation Lead Agency : State
 Enforcement Lead Agency : State

Map Id: B5
 Direction: SSW
 Distance: 0.052 mi., 276 ft.
 Elevation: 7 ft.
 Relative: Lower

Site Name : BP-TONY'S | AUTO PRO CAR CARE CENTER | TONY'S BP
 2201 N PONCE DE LEON BLVD
 SAINT AUGUSTINE | ST AUGUSTINE | ST. AUGUSTINE, FL

Database(s) : [CS - FL, DWM CONTAM - FL, ECHO, EPA LUST, EPA UST, FRS, GWIF - FL, LUST - FL, RCRA_NONGEN, RCRA_VSQG, UST - FL] **(cont.)**

Envirosite ID: 1527213
 EPA ID: N/R

RCRA_NONGEN **(cont.)**

Proposed Penalty Amount : N/R
 Final Penalty Amount : N/R
 Paid Penalty Amount : N/R

Evaluation Action Summary

Evaluation Date : 2011-09-20
 Evaluation : COMPLIANCE EVALUATION INSPECTION
 Area of Violation : N/R
 Date Achieved Compliance : N/R
 Evaluation Lead Agency : State

Evaluation Date : 2003-09-30
 Evaluation : COMPLIANCE EVALUATION INSPECTION
 Area of Violation : N/R
 Date Achieved Compliance : N/R
 Evaluation Lead Agency : State

Evaluation Date : 1999-05-04
 Evaluation : NON-FINANCIAL RECORD REVIEW
 Area of Violation : N/R
 Date Achieved Compliance : N/R
 Evaluation Lead Agency : State

Evaluation Date : 1999-03-16
 Evaluation : COMPLIANCE EVALUATION INSPECTION
 Area of Violation : Used Oil - Generators
 Date Achieved Compliance : 1999-05-04
 Evaluation Lead Agency : State

RCRA_VSQG

Facility Name : TONY'S BP
 Facility Address : 2201 N PONCE DE LEON BLVD, ST AUGUSTINE, FL 32084-2625
 County : LEON

Date Form Received by Agency : 1991-12-13
 EPA ID : FLTMP9103286
 Mailing Address : N/R
 Contact : N/R
 Contact Address : N/R
 Contact Country : US
 Contact Telephone : N/R
 Contact Email : N/R
 EPA Region : 04
 Land Type : Other land type

Map Id: B5
 Direction: SSW
 Distance: 0.052 mi., 276 ft.
 Elevation: 7 ft.
 Relative: Lower

Site Name : BP-TONY'S | AUTO PRO CAR CARE
 CENTER | TONY'S BP
 2201 N PONCE DE LEON BLVD
 SAINT AUGUSTINE | ST AUGUSTINE | ST.
 AUGUSTINE, FL

Database(s) : [CS - FL, DWM CONTAM - FL, ECHO, EPA
 LUST, EPA UST, FRS, GWIF - FL, LUST -
 FL, RCRA_NONGEN, RCRA_VSQG, UST -
 FL] **(cont.)**

EnviroSite ID: 1527213
 EPA ID: N/R

RCRA_VSQG **(cont.)**

Source Type : Emergency
 Classification : Very Small Quantity Generator

Description :

Handlers that generate 100 kilograms or less of hazardous waste per calendar month, and accumulate 1000 kg or less of hazardous waste at any time; or generate one kilogram or less of acutely hazardous waste per calendar month, and accumulate at any time: 1 kg or less of acutely hazardous waste; or 100 kg or less of any residue or contaminated soil, waste or other debris resulting from the cleanup of a spill, into or on any land or water, of acutely hazardous waste; or generate 100 kg or less of any residue or contaminated soil, waste or other debris resulting from the cleanup of a spill, into or on any land or water, of acutely hazardous waste during any calendar month, and accumulate at any time: 1 kg or less of acutely hazardous waste; or 100 kg or less of any residue or contaminated soil, waste or other debris resulting from the cleanup of a spill, into or on any land or water, of acutely hazardous waste.

Last Date in Agency List : 2024-03-19

Owner/Operator Summary

Owner/Operator Name : N/R
 Owner/Operator Address : N/R
 Owner/Operator Country : N/R
 Owner/Operator Telephone : N/R
 Owner/Operator Email : N/R
 Owner/Operator Fax : N/R
 Legal Status : N/R
 Owner/Operator Type : N/R
 Owner/Operator Start Date : N/R
 Owner/Operator End Date : N/R

Handler Activities Summary

U.S. Importer of Hazardous Waste : N
 Mixed Waste (Haz. and Radioactive) : N
 Recycler of Hazardous Waste : N
 Transporter of Hazardous Waste : N
 Treater, Storer or Disposer of HW : N
 Underground Injection Activity : N
 On-site Burner Exemption : N
 Furnace Exemption : N
 Used Oil Fuel Burner : N
 Used Oil Processor : N
 Used Oil Refiner : N
 Used Oil Fuel Marketer to Burner : N
 Used Oil Specification Marketer : N
 Used Oil Transfer Facility : N
 Used Oil Transporter : N

Map Id: B5
 Direction: SSW
 Distance: 0.052 mi., 276 ft.
 Elevation: 7 ft.
 Relative: Lower

Site Name : BP-TONYS | AUTO PRO CAR CARE CENTER | TONY'S BP
 2201 N PONCE DE LEON BLVD
 SAINT AUGUSTINE | ST AUGUSTINE | ST. AUGUSTINE, FL

Database(s) : [CS - FL, DWM CONTAM - FL, ECHO, EPA LUST, EPA UST, FRS, GWIF - FL, LUST - FL, RCRA_NONGEN, RCRA_VSQG, UST - FL] **(cont.)**

EnviroSite ID: 1527213
 EPA ID: N/R

RCRA_VSQG **(cont.)**

Notices of Violations Summary

Regulation Violated : N

UST - FL

Facility Name : BP-TONYS
 Facility Address : 2201 N PONCE DE LEON BLVD, SAINT AUGUSTINE, 32084
 County : ST. JOHNS

Site Details

Facility ID : 8516019
 Facility Phone : 9048298981
 Facility Status : CLOSED
 Facility Type : Retail Station
 Last Date in Agency List : 2024-02-02

Owner Information

Owner ID : 14494
 Owner Name : MIHOVILICH, ANTHONY
 Owner Address 1 : 2201 N PONCE DE LEON BLVD, SAINT AUGUSTINE, FL 32084
 Owner Address 2 : N/R
 Owner Phone : 9048298891
 Contact : ANTHONY MIHOVILICH
 DEP Contractor Own : P

Tank Information

Tank ID : 1
 Gallons : 2000
 Tank Location : UNDERGROUND
 Substance : Leaded Gas
 Install Date : N/R
 Status : Removed from Site
 Status Date : 1991-09-30

Tank ID : 10
 Gallons : 550
 Tank Location : UNDERGROUND
 Substance : Unknown/Not Reported
 Install Date : N/R
 Status : Removed from Site
 Status Date : 1991-09-30

Map Id: B5
 Direction: SSW
 Distance: 0.052 mi., 276 ft.
 Elevation: 7 ft.
 Relative: Lower

Site Name : BP-TONY'S | AUTO PRO CAR CARE
 CENTER | TONY'S BP
 2201 N PONCE DE LEON BLVD
 SAINT AUGUSTINE | ST AUGUSTINE | ST.
 AUGUSTINE, FL

Database(s) : [CS - FL, DWM CONTAM - FL, ECHO, EPA
 LUST, EPA UST, FRS, GWIF - FL, LUST -
 FL, RCRA_NONGEN, RCRA_VSQG, UST -
 FL] **(cont.)**

Envirosite ID: 1527213
 EPA ID: N/R

UST - FL **(cont.)**

Tank ID : 2
 Gallons : 2000
 Tank Location : UNDERGROUND
 Substance : Leaded Gas
 Install Date : N/R
 Status : Removed from Site
 Status Date : 1991-09-30

Tank ID : 3
 Gallons : 3000
 Tank Location : UNDERGROUND
 Substance : Unleaded Gas
 Install Date : N/R
 Status : Removed from Site
 Status Date : 1991-09-30

Tank ID : 4
 Gallons : 3000
 Tank Location : UNDERGROUND
 Substance : Unleaded Gas
 Install Date : N/R
 Status : Removed from Site
 Status Date : 1991-09-30

Tank ID : 5
 Gallons : 2000
 Tank Location : UNDERGROUND
 Substance : Unleaded Gas
 Install Date : N/R
 Status : Removed from Site
 Status Date : 1991-09-30

Tank ID : 6
 Gallons : 2000
 Tank Location : UNDERGROUND
 Substance : Unleaded Gas
 Install Date : N/R
 Status : Removed from Site
 Status Date : 1991-09-30

Tank ID : 7
 Gallons : 4000
 Tank Location : UNDERGROUND
 Substance : Unleaded Gas
 Install Date : N/R
 Status : Removed from Site

Map Id: B5
 Direction: SSW
 Distance: 0.052 mi., 276 ft.
 Elevation: 7 ft.
 Relative: Lower

Site Name : BP-TONY'S | AUTO PRO CAR CARE CENTER | TONY'S BP
 2201 N PONCE DE LEON BLVD
 SAINT AUGUSTINE | ST AUGUSTINE | ST. AUGUSTINE, FL

Database(s) : [CS - FL, DWM CONTAM - FL, ECHO, EPA LUST, EPA UST, FRS, GWIF - FL, LUST - FL, RCRA_NONGEN, RCRA_VSQG, UST - FL] **(cont.)**

EnviroSite ID: 1527213
 EPA ID: N/R

UST - FL **(cont.)**

Status Date : 1991-09-30

Tank ID : 8
 Gallons : 550
 Tank Location : UNDERGROUND
 Substance : Kerosene
 Install Date : N/R
 Status : Removed from Site
 Status Date : 1991-09-30

Tank ID : 9
 Gallons : 550
 Tank Location : UNDERGROUND
 Substance : Waste Oil
 Install Date : N/R
 Status : Removed from Site
 Status Date : 1991-09-30

Oculus Note : Use the Public Oculus Login button to enter the Oculus Website
 Oculus Hyperlink : [Click here for hyperlink provided by the agency.](#)

Map Id: C6
 Direction: ESE
 Distance: 0.067 mi., 356 ft.
 Elevation: 7 ft.
 Relative: Higher

Site Name : FLORIDA SCHOOL FOR THE DEAF & THE BLIND | FLORIDA SCHOOL FOR THE DEAF AND BLIND(PILOT PROJECT) | FLORIDA SCHOOL FOR THE DEAF AND BLIND
 207 SAN MARCO | 207 N. SAN MARCO AVENUE
 ST. AUGUSTINE | FLORIDA | ST AUGUSTINE, FL

Database(s) : [AFS, CS - FL, ECHO, ERNS, FRS, RESP PARTY - FL, SHWS ERIC - FL]

EnviroSite ID: 1527848
 EPA ID: N/R

AFS

Facility Name : FLORIDA SCHOOL FOR THE DEAF & THE BLIND
 Facility Address : 207 N. SAN MARCO AVENUE, FLORIDA, FL 320842799
 County : Undetermined

Map Id: C6
 Direction: ESE
 Distance: 0.067 mi., 356 ft.
 Elevation: 7 ft.
 Relative: Higher

Site Name : FLORIDA SCHOOL FOR THE DEAF & THE BLIND | FLORIDA SCHOOL FOR THE DEAF AND BLIND(PILOT PROJECT) | FLORIDA SCHOOL FOR THE DEAF AND BLIND
 207 SAN MARCO | 207 N. SAN MARCO AVENUE
 ST. AUGUSTINE | FLORIDA | ST AUGUSTINE, FL

Database(s) : [AFS, CS - FL, ECHO, ERNS, FRS, RESP PARTY - FL, SHWS ERIC - FL] **(cont.)**

Envirosite ID: 1527848
EPA ID: N/R

AFS (cont.)

Facility Summary

Program System ID : FL0000001210900015
 Facility Registry ID : 110036735067
 EPA Region : EPA Region 4 - AL, FL, GA, KY, MS, NC, SC, TN
 SIC : 8299 - SCHOOLS AND EDUCATIONAL SERVICES, NOT ELSEWHERE CLASSIFIED
 NAICS : 611699 - All Other Miscellaneous Schools and Instruction
 Facility Type : Privately Owned Facility
 Air Pollutant Class : Minor Emissions
 Air Operating Status : Operating
 Current High Priority Violation (HPV): No Violation Identified
 Local Control Region Name : N/R
 Last Date in Agency List : 2024-04-08

Air Pollutant Details

Program System ID : FL0000001210900015
 Pollutant : Carbon monoxide
 Substance Registry Services ID (SRS): 65052
 Chemical Abstract Service Number : 630080
 Air Pollutant Class : Minor Emissions

Program System ID : FL0000001210900015
 Pollutant : FACIL
 Substance Registry Services ID (SRS): N/R
 Chemical Abstract Service Number : N/R
 Air Pollutant Class : Emissions classification unknown

Program System ID : FL0000001210900015
 Pollutant : Sulfur dioxide
 Substance Registry Services ID (SRS): 150367
 Chemical Abstract Service Number : 7446095
 Air Pollutant Class : Minor Emissions

Program System ID : FL0000001210900015
 Pollutant : VOLATILE ORGANIC COMPOUNDS (VOCS)
 Substance Registry Services ID (SRS): 761346
 Chemical Abstract Service Number : N/R
 Air Pollutant Class : Minor Emissions

Program System ID : FL0000001210900015
 Pollutant : Lead
 Substance Registry Services ID (SRS): 149583
 Chemical Abstract Service Number : 7439921
 Air Pollutant Class : Minor Emissions

Map Id: C6
 Direction: ESE
 Distance: 0.067 mi., 356 ft.
 Elevation: 7 ft.
 Relative: Higher

EnviroSite ID: 1527848
 EPA ID: N/R

Site Name : FLORIDA SCHOOL FOR THE DEAF & THE BLIND | FLORIDA SCHOOL FOR THE DEAF AND BLIND(PILOT PROJECT) | FLORIDA SCHOOL FOR THE DEAF AND BLIND
 207 SAN MARCO | 207 N. SAN MARCO AVENUE
 ST. AUGUSTINE | FLORIDA | ST AUGUSTINE, FL

Database(s) : [AFS, CS - FL, ECHO, ERNS, FRS, RESP PARTY - FL, SHWS ERIC - FL] **(cont.)**

AFS (cont.)

Program System ID : FL0000001210900015
 Pollutant : PARTICULATE MATTER < 10 UM
 Substance Registry Services ID (SRS): 1647619
 Chemical Abstract Service Number : N/R
 Air Pollutant Class : Minor Emissions

Program System ID : FL0000001210900015
 Pollutant : TOTAL PARTICULATE MATTER
 Substance Registry Services ID (SRS): 1647643
 Chemical Abstract Service Number : N/R
 Air Pollutant Class : Minor Emissions

Program System ID : FL0000001210900015
 Pollutant : NITROGEN OXIDES NO2
 Substance Registry Services ID (SRS): 167924
 Chemical Abstract Service Number : 10102440
 Air Pollutant Class : Minor Emissions

Air Violation History Details

HPV Day Zero Date : N/R
 HPV Resolved Date : N/R
 Program System ID : FL0000001210900015
 Activity ID : N/R
 Agency Type : N/R
 State Code : N/R
 Air Local Control Region Code (LCON): N/R
 Comp Determination UID : N/R
 Enforcement Response Policy : N/R
 Program : N/R
 Pollutant : N/R
 Earliest Determination Date of Federally Reportable Violation (FRV): N/R

CS - FL

Facility Name : FLORIDA SCHOOL FOR THE DEAF AND BLIND
 Facility Address : 207 SAN MARCO, ST. AUGUSTINE
 County : St. Johns County

DEP Cleanup Site Key : 63593808
 Program Site ID : 74558
 Program Source Data : COMET
 Program Area : OTHCU
 Collection Date : 2004-11-23
 Verification Date : 2006-03-06

Map Id: C6
 Direction: ESE
 Distance: 0.067 mi., 356 ft.
 Elevation: 7 ft.
 Relative: Higher

EnviroSite ID: 1527848
 EPA ID: N/R

Site Name : FLORIDA SCHOOL FOR THE DEAF & THE BLIND | FLORIDA SCHOOL FOR THE DEAF AND BLIND(PILOT PROJECT) | FLORIDA SCHOOL FOR THE DEAF AND BLIND
 207 SAN MARCO | 207 N. SAN MARCO AVENUE
 ST. AUGUSTINE | FLORIDA | ST AUGUSTINE, FL

Database(s) : [AFS, CS - FL, ECHO, ERNS, FRS, RESP PARTY - FL, SHWS ERIC - FL] **(cont.)**

CS - FL **(cont.)**

Load Date : 2020-07-20
 Verifier : BAIN_W
 Collector : CALTA_H
 Verifier Agency : DEPARTMENT OF ENVIRONMENTAL PROTECTION
 Collection Agency : FLORIDA DEPARTMENT OF ENVIRONMENTAL PROTECTION
 Verification Status : REVIEWED
 Remediation Status : ACTIVE
 Office/District : NED
 Comments : N/R
 Last Date in Agency List : 2020-07-06

Facility Name : FLORIDA SCHOOL FOR THE DEAF AND BLIND(PILOT PROJECT)
 Facility Address : 207 SAN MARCO, ST. AUGUSTINE
 County : St. Johns County

DEP Cleanup Site Key : 78642433
 Program Site ID : ERIC_13638
 Program Source Data : ERIC
 Program Area : OTHCU
 Collection Date : N/R
 Verification Date : 2006-03-06
 Load Date : 2024-01-31
 Verifier : BAIN_W
 Collector : CALTA_H
 Verifier Agency : N/R
 Collection Agency : N/R
 Verification Status : N/R
 Remediation Status : OPEN
 Office/District : NED
 Comments : Alternate ID:
 Last Date in Agency List : 2024-02-01

ECHO

Facility Name : FLORIDA SCHOOL FOR THE DEAF & THE BLIND
 Facility Address : 207 N. SAN MARCO AVENUE, FLORIDA, FL 32084
 County : ST. JOHNS

Last Inspection Date : 2009-05-26
 Registry ID : 110036735067
 FIPS Code : 12086
 EPA Region : 04
 Inspection Count : 0
 Last Inspection Days : 5115
 Informal Count : 0
 Last Informal Action Date : N/R
 Formal Action Count : 0

Map Id: C6
 Direction: ESE
 Distance: 0.067 mi., 356 ft.
 Elevation: 7 ft.
 Relative: Higher

Site Name : FLORIDA SCHOOL FOR THE DEAF & THE BLIND | FLORIDA SCHOOL FOR THE DEAF AND BLIND(PILOT PROJECT) | FLORIDA SCHOOL FOR THE DEAF AND BLIND
 207 SAN MARCO | 207 N. SAN MARCO AVENUE
 ST. AUGUSTINE | FLORIDA | ST AUGUSTINE, FL

Database(s) : [AFS, CS - FL, ECHO, ERNS, FRS, RESP PARTY - FL, SHWS ERIC - FL] **(cont.)**

EnviroSite ID: 1527848
 EPA ID: N/R

ECHO **(cont.)**

| | |
|--|--|
| Last Formal Action Date : | N/R |
| Total Penalties : | 0 |
| Penalty Count : | N/R |
| Last Penalty Date : | N/R |
| Last Penalty Amount : | N/R |
| QTRS IN NC : | 0 |
| Programs IN SNC : | 0 |
| Current Compliance Status : | No Violation Identified |
| Three-Year Compliance Status : | |
| Collection Method : | GPS CODE (PSEUDO RANGE) STANDARD POSITION (SA OFF) |
| Reference Point : | FACILITY/MONITORING SITE BOUNDARY POINT |
| Accuracy Meters : | 4 |
| Derived Tribes : | N/R |
| Derived HUC : | 03080201 |
| Derived WBD : | 030802010602 |
| Derived STCTY FIPS : | 12109 |
| Derived Zip : | 32084 |
| Derived CD113 : | 06 |
| Derived CB2010 : | 121090202002050 |
| MYRTK Universe : | NNN |
| NPDES IDs : | FLR10AD77 FLR10W586 |
| CWA Permit Types : | Minor |
| CWA Compliance Tracking : | Off |
| CWA NAICS : | N/R |
| CWA SICS : | N/R |
| CWA Inspection Count : | N/R |
| CWA Last Inspection Days : | N/R |
| CWA Informal Count : | N/R |
| CWA Formal Action Count : | N/R |
| CWA Last Formal Action Date : | N/R |
| CWA Penalties : | N/R |
| CWA Last Penalty Date : | N/R |
| CWA Last Penalty Amount : | N/R |
| CWA Quarters IN NC : | 0 |
| CWA Current Compliance Status : | Terminated Permit |
| CWA Current SNC Flag : | N |
| CWA 13 Quarters Compliance Status : | N/R |
| CWA 13 Quarters Effluent Exceedances: | N/R |
| CWA Three-Year QNCR Codes : | N/R |
| DFR URL : | Click here for hyperlink provided by the agency. |
| Facility SIC : | 8299 |
| Facility NAICS : | 611699 - All Other Miscellaneous Schools and Instruction |
| Facility Last Inspection EPA Date : | N/R |
| Facility Last Inspection State Date : | 2009-05-26 |
| Facility Last Formal Act EPA Date : | N/R |
| Facility Last Formal Act State Date : | N/R |
| Facility Last Informal Act EPA Date : | N/R |
| Facility Last Informal Act State Date: | N/R |
| Facility Federal Agency : | N/R |
| TRI Reporter : | N/R |

Map Id: C6
 Direction: ESE
 Distance: 0.067 mi., 356 ft.
 Elevation: 7 ft.
 Relative: Higher

Envirosite ID: 1527848
 EPA ID: N/R

Site Name : FLORIDA SCHOOL FOR THE DEAF & THE BLIND | FLORIDA SCHOOL FOR THE DEAF AND BLIND(PILOT PROJECT) | FLORIDA SCHOOL FOR THE DEAF AND BLIND
 207 SAN MARCO | 207 N. SAN MARCO AVENUE
 ST. AUGUSTINE | FLORIDA | ST AUGUSTINE, FL

Database(s) : [AFS, CS - FL, ECHO, ERNS, FRS, RESP PARTY - FL, SHWS ERIC - FL] **(cont.)**

ECHO **(cont.)**

| | |
|----------------------------|------------|
| Facility Imp Water Flag : | N/R |
| Current SNC Flag : | N |
| Indian County Flag : | N |
| Federal Flag : | N/R |
| US Mexico Border Flag : | N/R |
| Chesapeake Bay Flag : | N/R |
| AIR Flag : | Y |
| NPDES Flag : | Y |
| SDWIS Flag : | N |
| RCRA Flag : | Y |
| TRI Flag : | N |
| GHG Flag : | N |
| Major Flag : | N/R |
| Active Flag : | Y |
| NAA Flag : | N |
| Latitude : | 29.913056 |
| Longitude : | -81.319222 |
| Last Date in Agency List : | 2023-07-21 |

ERNS

| | |
|--------------------|---------------------------------------|
| Facility Address : | 207 SAN MARCO, ST AUGUSTINE, FL 32084 |
| County : | ST. JOHNS |

Incident Information

| | |
|----------------------------|--|
| Incident Date Time : | 2011-06-27 00:01:00 |
| Type of Incident : | STORAGE TANK |
| Incident Cause : | OTHER |
| Incident DTG : | OCCURRED |
| Incident Location : | N/R |
| Sequence Number : | 980866 |
| Potential Flag : | N |
| Description of Incident : | CALLER IS REPORTING A RELEASE OF DIESEL DUE TO A STORAGE TANK OVERFLOWING. |
| Last Date in Agency List : | 2015-12-23 |

Incident Response Summary

| | |
|------------------------|--------------------------------------|
| Date Time Received : | 2011-06-27 02:59:25 |
| Date Time Completed : | 2011-06-27 03:09:24 |
| Call Type : | Incident |
| Source : | TELEPHONE |
| Responsible Company : | FLORDIA SCHOOL OF THE DEAF AND BLIND |
| Responsible Org Type : | OTHER |
| Responsible City : | ST AUGUSTINE |
| Responsible State : | FL |
| Responsible Zip : | 32084 |

Map Id: C6
 Direction: ESE
 Distance: 0.067 mi., 356 ft.
 Elevation: 7 ft.
 Relative: Higher

Site Name : FLORIDA SCHOOL FOR THE DEAF & THE BLIND | FLORIDA SCHOOL FOR THE DEAF AND BLIND(PILOT PROJECT) | FLORIDA SCHOOL FOR THE DEAF AND BLIND
 207 SAN MARCO | 207 N. SAN MARCO AVENUE
 ST. AUGUSTINE | FLORIDA | ST AUGUSTINE, FL

Database(s) : [AFS, CS - FL, ECHO, ERNS, FRS, RESP PARTY - FL, SHWS ERIC - FL] **(cont.)**

EnviroSite ID: 1527848
 EPA ID: N/R

ERNS **(cont.)**

Incident Details Summary

| | |
|-----------------------------|--|
| Remedial Action : | ABSORBENTS APPLIED, CONTRACTOR HAS BEEN HIRED. |
| Medium : | STORM DRAIN |
| Medium Description : | WATER |
| Body of Water : | STORM DRAIN |
| Weather Conditions : | PARTLY CLOUDY |
| Water Temperature : | N/R |
| Water Supply Contaminated : | U |
| Waterway Closed : | N |
| Waterway Description : | N/R |

Additional Incident Details Summary

| | |
|----------------------------------|-------------|
| Actual Amount : | 7500 |
| Actual Amount Units : | GALLON(S) |
| Capacity of Tank : | 7500 |
| Capacity of Tank Units : | GALLON(S) |
| Continuous Release Begin Date : | N/R |
| Continuous Release End Date : | N/R |
| Continuous Release Change Date : | N/R |
| Continuous Release Permit : | N/R |
| Continuous Release Type : | N/R |
| Description of Tank : | STEEL TANK |
| Device Operational : | U |
| DOT Crossing Number : | N/R |
| DOT Regulated : | U |
| NPDES : | N/R |
| NPDES Compliance : | U |
| Pipeline Aboveground : | ABOVE |
| Pipeline Covered : | U |
| Pipeline Type : | N/R |
| Tank ID : | UNKNOWN |
| Tank Regulated : | Y |
| Tank Regulated by : | STATE OF FL |

Materials Involved Summary

| | |
|---------------------------------|-------------|
| Name of Material : | OIL: DIESEL |
| CAS Number : | 000000-00-0 |
| Amount of Material : | 100 |
| Unit of Measure : | GALLON(S) |
| UN Number : | N/R |
| CHRIS Code : | ODS |
| Reached Water : | YES |
| Amount in Water : | 60 |
| Unit of Measure (Reach Water) : | GALLON(S) |

Map Id: C6
Direction: ESE
Distance: 0.067 mi., 356 ft.
Elevation: 7 ft.
Relative: Higher

Site Name : FLORIDA SCHOOL FOR THE DEAF & THE BLIND | FLORIDA SCHOOL FOR THE DEAF AND BLIND(PILOT PROJECT) | FLORIDA SCHOOL FOR THE DEAF AND BLIND
207 SAN MARCO | 207 N. SAN MARCO AVENUE
ST. AUGUSTINE | FLORIDA | ST AUGUSTINE, FL
Database(s) : [AFS, CS - FL, ECHO, ERNS, FRS, RESP PARTY - FL, SHWS ERIC - FL] **(cont.)**

EnviroSite ID: 1527848
EPA ID: N/R

FRS

Facility Name : FLORIDA SCHOOL FOR THE DEAF & THE BLIND
Facility Address : 207 N. SAN MARCO AVENUE, FLORIDA, FL 320842799
County : ST. JOHNS

Site Details

Registry ID : 110036735067
FRS Facility URL : [Click here for hyperlink provided by the agency.](#)
Last Date in Agency List : 2024-01-30

Source Description

Source Description : AIR contains compliance and permit data for stationary sources of air pollution regulated by the EPA, State, and Local air pollution agencies. AFS contains compliance and permit data for stationary sources of air pollution regulated by the EPA, State, and Local air pollution agencies. The Florida Environmental System Today Application (FIESTA) Data Maintenance (FDM) system maintains entity, environmental interest and affiliation data for the State of Florida. The NPDES module of the Compliance Information System (ICIS) tracks surface water permits issued under the Clean Water Act. Under NPDES, all facilities that discharge pollutants from any point source into waters of the United States are required to obtain a permit. The permit will likely contain limits on what can be discharged, impose monitoring and reporting requirements, and include other provisions to ensure that the discharge does not adversely affect water quality.

Source Description :

RCRAInfo is EPA's comprehensive information system that supports the Resource Conservation and Recovery Act (RCRA) of 1976 and the Hazardous and Solid Waste Amendments (HSWA) of 1984 through the tracking of events and activities related to facilities that generate, transport, and treat, store, or dispose of hazardous waste. RCRAInfo allows RCRA program staff to track the notification, permit, compliance, and corrective action activities required under RCRA. RCRAInfo also supports generation of the National Hazardous Waste Biennial Report. All generators and treatment, storage, and disposal facilities who handle hazardous waste are required to report to the EPA Administrator at least once every two years to support creation of the Biennial Report.

FRS Environmental Interest

Source and System ID : AIRS/AFS - 1210900015
FLORIDA DEP - 15966
FLORIDA DEP - 2198
FLORIDA DEP - 57086
FLORIDA DEP - 69603
FLORIDA DEP - 71672
ICIS - FL0000001210900015
ICIS - FLR10AD77

Map Id: C6
 Direction: ESE
 Distance: 0.067 mi., 356 ft.
 Elevation: 7 ft.
 Relative: Higher

Site Name : FLORIDA SCHOOL FOR THE DEAF & THE BLIND | FLORIDA SCHOOL FOR THE DEAF AND BLIND(PILOT PROJECT) | FLORIDA SCHOOL FOR THE DEAF AND BLIND
 207 SAN MARCO | 207 N. SAN MARCO AVENUE
 ST. AUGUSTINE | FLORIDA | ST AUGUSTINE, FL

Database(s) : [AFS, CS - FL, ECHO, ERNS, FRS, RESP PARTY - FL, SHWS ERIC - FL] **(cont.)**

EnviroSite ID: 1527848
 EPA ID: N/R

FRS (cont.)

ICIS - FLR10W586
 RCRAINFO - FLR000080846

RESP PARTY - FL

| | |
|----------------------------|--|
| Facility Name : | FLORIDA SCHOOL FOR THE DEAF AND BLIND(PILOT PROJECT) |
| Facility Address : | 207 SAN MARCO, ST. AUGUSTINE |
| Site ID : | 74558 |
| Project ID : | 84853 |
| Status : | OPEN |
| District : | NED |
| ISDR Date : | 1995-09-25 |
| Project MGR : | MCKEEHEN_D |
| OGC Number : | N/R |
| Contaminants : | Received letter from Universal Engineers with CAR and Addendum. |
| Offsite COC : | Y |
| Priority Score : | 24 |
| County ID : | 55 |
| Datum ID : | HARN |
| Method ID : | DMAP |
| Feature : | N/R |
| Object of Interest : | CAP_RAP SITE |
| Proximity : | CENTR |
| Collect Username : | CALTA_H |
| Collect Affiliation : | FLORIDA DEPARTMENT OF ENVIRONMENTAL PROTECTION |
| Collect Program ID : | CL |
| Collect Date : | 2004-11-23 15:42:49 |
| Map Source : | 5000 |
| Map Source Scale : | 1999 doqs |
| Interpolation Scale : | N/R |
| Coordinate Accuracy ID : | 4 |
| Verify Method ID : | DPHO |
| Verify Username : | BAIN_W |
| Verify Affiliation : | DEPARTMENT OF ENVIRONMENTAL PROTECTION |
| Verifying Program ID : | CL |
| Verification Date : | 2006-03-06 09:12:21 |
| Documents : | Click here for hyperlink provided by the agency. |
| Latitude : | 29.913783 |
| Longitude : | 81.315869 |
| Last Date in Agency List : | 2021-04-22 |

SHWS ERIC - FL

| | |
|--------------------|--|
| Facility Name : | FLORIDA SCHOOL FOR THE DEAF AND BLIND(PILOT PROJECT) |
| Facility Address : | 207 SAN MARCO, ST. AUGUSTINE, FL |
| County : | St. Johns |

Map Id: C6
 Direction: ESE
 Distance: 0.067 mi., 356 ft.
 Elevation: 7 ft.
 Relative: Higher

Site Name : FLORIDA SCHOOL FOR THE DEAF & THE BLIND | FLORIDA SCHOOL FOR THE DEAF AND BLIND(PILOT PROJECT) | FLORIDA SCHOOL FOR THE DEAF AND BLIND
 207 SAN MARCO | 207 N. SAN MARCO AVENUE
 ST. AUGUSTINE | FLORIDA | ST AUGUSTINE, FL

Database(s) : [AFS, CS - FL, ECHO, ERNS, FRS, RESP PARTY - FL, SHWS ERIC - FL] **(cont.)**

EnviroSite ID: 1527848
EPA ID: N/R

SHWS ERIC - FL **(cont.)**

| | |
|----------------------------|--|
| ERIC ID : | ERIC_13638 |
| Site Status : | OPEN |
| Source Facility Name : | Florida School For The Deaf & Blind |
| Source Facility ID : | 57086 |
| Program : | Responsible Party Cleanup |
| Program Type : | RESPONSPARTY |
| Program Status : | ACTIVE |
| District : | NED |
| Waste Management Office : | SJRWMD |
| ICR Indicator : | N |
| Discharge Date : | N/R |
| Site Manager : | Darrin McKeehen |
| Site Phase Description : | Phase 3 - Cleanup Design |
| Offsite Contamination : | CONTAMNOSCHOOL |
| Datum ID : | HARN |
| Agency Hyperlink : | Click here for hyperlink provided by the agency. |
| Latitude : | 29.913783 |
| Longitude : | -81.315869 |
| Last Date in Agency List : | 2024-02-26 |

Map Id: C7
 Direction: ESE
 Distance: 0.076 mi., 399 ft.
 Elevation: 7 ft.
 Relative: Higher

Site Name : FLORIDA SCHOOL FOR THE DEAF & BLIND | THE FLORIDA SCHOOL FOR THE DEAF AND THE BLIND BULKHEAD | FLORIDA SCHOOL FOR THE DEAF AND THE BLIND ROADWAY
 207 SAN MARCO AVE
 ST AUGUSTINE | SAINT AUGUSTINE | St Augustine, FL

Database(s) : [ECHO, FRS, HIST PCS ENF, HIST PCS FACILITY, ICIS, INACTIVE PCS, MANIFEST EPA, NPDES - FL, PCS FACILITY, RCRA_VSQG, SCHOOLS PUBLIC, SPILLS - FL]

EnviroSite ID: 1686293
EPA ID: N/R

ECHO

| | |
|--------------------|---|
| Facility Name : | FLORIDA SCHOOL FOR THE DEAF AND THE BLIND ROADWAY |
| Facility Address : | 207 SAN MARCO AVE, SAINT AUGUSTINE, FL 32084 |
| County : | ST. JOHNS COUNTY |

Map Id: C7
 Direction: ESE
 Distance: 0.076 mi., 399 ft.
 Elevation: 7 ft.
 Relative: Higher

Envirosite ID: 1686293
 EPA ID: N/R

Site Name : FLORIDA SCHOOL FOR THE DEAF & BLIND | THE FLORIDA SCHOOL FOR THE DEAF AND THE BLIND BULKHEAD | FLORIDA SCHOOL FOR THE DEAF AND THE BLIND ROADWAY
 207 SAN MARCO AVE
 ST AUGUSTINE | SAINT AUGUSTINE | St Augustine, FL

Database(s) : [ECHO, FRS, HIST PCS ENF, HIST PCS FACILITY, ICIS, INACTIVE PCS, MANIFEST EPA, NPDES - FL, PCS FACILITY, RCRA_VSQG, SCHOOLS PUBLIC, SPILLS - FL] **(cont.)**

ECHO **(cont.)**

| | |
|---------------------------------------|---------------------------------|
| Last Inspection Date : | N/R |
| Registry ID : | 110070073645 |
| FIPS Code : | 12109 |
| EPA Region : | 04 |
| Inspection Count : | 0 |
| Last Inspection Days : | N/R |
| Informal Count : | 0 |
| Last Informal Action Date : | N/R |
| Formal Action Count : | 0 |
| Last Formal Action Date : | N/R |
| Total Penalties : | 0 |
| Penalty Count : | N/R |
| Last Penalty Date : | N/R |
| Last Penalty Amount : | N/R |
| QTRS IN NC : | 0 |
| Programs IN SNC : | 0 |
| Current Compliance Status : | N/R |
| Three-Year Compliance Status : | N/R |
| Collection Method : | ADDRESS MATCHING-HOUSE NUMBER |
| Reference Point : | CENTER OF A FACILITY OR STATION |
| Accuracy Meters : | 30 |
| Derived Tribes : | N/R |
| Derived HUC : | 03080201 |
| Derived WBD : | 030802010602 |
| Derived STCTY FIPS : | 12109 |
| Derived Zip : | 32084 |
| Derived CD113 : | 06 |
| Derived CB2010 : | 121090202001030 |
| MYRTK Universe : | NNN |
| NPDES IDs : | FLR20BK08 |
| CWA Permit Types : | Minor |
| CWA Compliance Tracking : | Off |
| CWA NAICS : | N/R |
| CWA SICS : | N/R |
| CWA Inspection Count : | N/R |
| CWA Last Inspection Days : | N/R |
| CWA Informal Count : | N/R |
| CWA Formal Action Count : | N/R |
| CWA Last Formal Action Date : | N/R |
| CWA Penalties : | N/R |
| CWA Last Penalty Date : | N/R |
| CWA Last Penalty Amount : | N/R |
| CWA Quarters IN NC : | 0 |
| CWA Current Compliance Status : | Terminated Permit |
| CWA Current SNC Flag : | N |
| CWA 13 Quarters Compliance Status : | N/R |
| CWA 13 Quarters Effluent Exceedances: | N/R |

Map Id: C7
 Direction: ESE
 Distance: 0.076 mi., 399 ft.
 Elevation: 7 ft.
 Relative: Higher

Site Name : FLORIDA SCHOOL FOR THE DEAF & BLIND | THE FLORIDA SCHOOL FOR THE DEAF AND THE BLIND BULKHEAD | FLORIDA SCHOOL FOR THE DEAF AND THE BLIND ROADWAY
 207 SAN MARCO AVE
 ST AUGUSTINE | SAINT AUGUSTINE | St Augustine, FL

Database(s) : [ECHO, FRS, HIST PCS ENF, HIST PCS FACILITY, ICIS, INACTIVE PCS, MANIFEST EPA, NPDES - FL, PCS FACILITY, RCRA_VSQG, SCHOOLS PUBLIC, SPILLS - FL] **(cont.)**

EnviroSite ID: 1686293
 EPA ID: N/R

ECHO **(cont.)**

| | |
|--|--|
| CWA Three-Year QNCR Codes : | N/R |
| DFR URL : | Click here for hyperlink provided by the agency. |
| Facility SIC : | N/R |
| Facility NAICS : | N/R |
| Facility Last Inspection EPA Date : | N/R |
| Facility Last Inspection State Date : | N/R |
| Facility Last Formal Act EPA Date : | N/R |
| Facility Last Formal Act State Date : | N/R |
| Facility Last Informal Act EPA Date : | N/R |
| Facility Last Informal Act State Date: | N/R |
| Facility Federal Agency : | N/R |
| TRI Reporter : | N/R |
| Facility Imp Water Flag : | N/R |
| Current SNC Flag : | N |
| Indian County Flag : | N |
| Federal Flag : | N/R |
| US Mexico Border Flag : | N/R |
| Chesapeake Bay Flag : | N/R |
| AIR Flag : | N |
| NPDES Flag : | Y |
| SDWIS Flag : | N |
| RCRA Flag : | N |
| TRI Flag : | N |
| GHG Flag : | N |
| Major Flag : | N/R |
| Active Flag : | N/R |
| NAA Flag : | N |
| Latitude : | 29.91334 |
| Longitude : | -81.32157 |
| Last Date in Agency List : | 2023-07-21 |

| | |
|--------------------|---|
| Facility Name : | FLORIDA SCHOOL FOR THE DEAF & BLIND |
| Facility Address : | 207 SAN MARCO AVE, ST AUGUSTINE, FL 32084 |
| County : | SAINT JOHNS |

| | |
|-----------------------------|--------------|
| Last Inspection Date : | N/R |
| Registry ID : | 110041152196 |
| FIPS Code : | 12109 |
| EPA Region : | 04 |
| Inspection Count : | 0 |
| Last Inspection Days : | N/R |
| Informal Count : | 0 |
| Last Informal Action Date : | N/R |
| Formal Action Count : | 0 |
| Last Formal Action Date : | N/R |

Map Id: C7
 Direction: ESE
 Distance: 0.076 mi., 399 ft.
 Elevation: 7 ft.
 Relative: Higher

Site Name : FLORIDA SCHOOL FOR THE DEAF & BLIND | THE FLORIDA SCHOOL FOR THE DEAF AND THE BLIND BULKHEAD | FLORIDA SCHOOL FOR THE DEAF AND THE BLIND ROADWAY
 207 SAN MARCO AVE
 ST AUGUSTINE | SAINT AUGUSTINE | St Augustine, FL

Database(s) : [ECHO, FRS, HIST PCS ENF, HIST PCS FACILITY, ICIS, INACTIVE PCS, MANIFEST EPA, NPDES - FL, PCS FACILITY, RCRA_VSQG, SCHOOLS PUBLIC, SPILLS - FL] **(cont.)**

EnviroSite ID: 1686293
 EPA ID: N/R

ECHO **(cont.)**

| | |
|--|--|
| Total Penalties : | 0 |
| Penalty Count : | N/R |
| Last Penalty Date : | N/R |
| Last Penalty Amount : | N/R |
| QTRS IN NC : | 0 |
| Programs IN SNC : | 0 |
| Current Compliance Status : | No Violation Identified |
| Three-Year Compliance Status : | |
| Collection Method : | N/R |
| Reference Point : | N/R |
| Accuracy Meters : | N/R |
| Derived Tribes : | N/R |
| Derived HUC : | 03080201 |
| Derived WBD : | 030802010503 |
| Derived STCTY FIPS : | 12109 |
| Derived Zip : | 32084 |
| Derived CD113 : | 06 |
| Derived CB2010 : | 121090202001030 |
| MYRTK Universe : | NNN |
| NPDES IDs : | FLR10KI83 FLR10KN19 FLR10ST63 FLR20BN81 |
| CWA Permit Types : | Minor |
| CWA Compliance Tracking : | On |
| CWA NAICS : | 611699 |
| CWA SICs : | 8299 |
| CWA Inspection Count : | N/R |
| CWA Last Inspection Days : | N/R |
| CWA Informal Count : | N/R |
| CWA Formal Action Count : | N/R |
| CWA Last Formal Action Date : | N/R |
| CWA Penalties : | N/R |
| CWA Last Penalty Date : | N/R |
| CWA Last Penalty Amount : | N/R |
| CWA Quarters IN NC : | 0 |
| CWA Current Compliance Status : | No Violation Identified |
| CWA Current SNC Flag : | N |
| CWA 13 Quarters Compliance Status : | |
| CWA 13 Quarters Effluent Exceedances: | N/R |
| CWA Three-Year QNCR Codes : | N/R |
| DFR URL : | Click here for hyperlink provided by the agency. |
| Facility SIC : | 8299 |
| Facility NAICS : | 611699 - All Other Miscellaneous Schools and Instruction |
| Facility Last Inspection EPA Date : | N/R |
| Facility Last Inspection State Date : | N/R |
| Facility Last Formal Act EPA Date : | N/R |
| Facility Last Formal Act State Date : | N/R |
| Facility Last Informal Act EPA Date : | N/R |
| Facility Last Informal Act State Date: | N/R |

Map Id: C7
 Direction: ESE
 Distance: 0.076 mi., 399 ft.
 Elevation: 7 ft.
 Relative: Higher

Site Name : FLORIDA SCHOOL FOR THE DEAF & BLIND | THE FLORIDA SCHOOL FOR THE DEAF AND THE BLIND BULKHEAD | FLORIDA SCHOOL FOR THE DEAF AND THE BLIND ROADWAY
 207 SAN MARCO AVE
 ST AUGUSTINE | SAINT AUGUSTINE | St Augustine, FL

Database(s) : [ECHO, FRS, HIST PCS ENF, HIST PCS FACILITY, ICIS, INACTIVE PCS, MANIFEST EPA, NPDES - FL, PCS FACILITY, RCRA_VSQG, SCHOOLS PUBLIC, SPILLS - FL] **(cont.)**

EnviroSite ID: 1686293
 EPA ID: N/R

ECHO **(cont.)**

| | |
|----------------------------|------------|
| Facility Federal Agency : | N/R |
| TRI Reporter : | N/R |
| Facility Imp Water Flag : | Y |
| Current SNC Flag : | N |
| Indian County Flag : | N |
| Federal Flag : | N/R |
| US Mexico Border Flag : | N/R |
| Chesapeake Bay Flag : | N/R |
| AIR Flag : | N |
| NPDES Flag : | Y |
| SDWIS Flag : | N |
| RCRA Flag : | Y |
| TRI Flag : | N |
| GHG Flag : | N |
| Major Flag : | N/R |
| Active Flag : | Y |
| NAA Flag : | N |
| Latitude : | 29.91334 |
| Longitude : | -81.32157 |
| Last Date in Agency List : | 2021-04-16 |

| | |
|--------------------|---|
| Facility Name : | FLORIDA SCHOOL FOR THE DEAF & THE BLIND |
| Facility Address : | 207 SAN MARCO AVE, ST AUGUSTINE, FL 32084 |
| County : | SAINT JOHNS |

| | |
|--------------------------------|---------------------------------|
| Last Inspection Date : | N/R |
| Registry ID : | 110041152196 |
| FIPS Code : | 12109 |
| EPA Region : | 04 |
| Inspection Count : | 0 |
| Last Inspection Days : | N/R |
| Informal Count : | 0 |
| Last Informal Action Date : | N/R |
| Formal Action Count : | 0 |
| Last Formal Action Date : | N/R |
| Total Penalties : | 0 |
| Penalty Count : | N/R |
| Last Penalty Date : | N/R |
| Last Penalty Amount : | N/R |
| QTRS IN NC : | 0 |
| Programs IN SNC : | 0 |
| Current Compliance Status : | No Violation Identified |
| Three-Year Compliance Status : | |
| Collection Method : | ADDRESS MATCHING-HOUSE NUMBER |
| Reference Point : | CENTER OF A FACILITY OR STATION |

Map Id: C7
 Direction: ESE
 Distance: 0.076 mi., 399 ft.
 Elevation: 7 ft.
 Relative: Higher

Site Name : FLORIDA SCHOOL FOR THE DEAF & BLIND | THE FLORIDA SCHOOL FOR THE DEAF AND THE BLIND BULKHEAD | FLORIDA SCHOOL FOR THE DEAF AND THE BLIND ROADWAY
 207 SAN MARCO AVE
 ST AUGUSTINE | SAINT AUGUSTINE | St Augustine, FL

Database(s) : [ECHO, FRS, HIST PCS ENF, HIST PCS FACILITY, ICIS, INACTIVE PCS, MANIFEST EPA, NPDES - FL, PCS FACILITY, RCRA_VSQG, SCHOOLS PUBLIC, SPILLS - FL] **(cont.)**

EnviroSite ID: 1686293
 EPA ID: N/R

ECHO **(cont.)**

| | |
|--|--|
| Accuracy Meters : | 30 |
| Derived Tribes : | N/R |
| Derived HUC : | 03080201 |
| Derived WBD : | 030802010503 |
| Derived STCTY FIPS : | 12109 |
| Derived Zip : | 32084 |
| Derived CD113 : | 06 |
| Derived CB2010 : | 121090202001030 |
| MYRTK Universe : | NNN |
| NPDES IDs : | FLR10KI83 FLR10KN19 FLR10ST63 FLR20BN81 |
| CWA Permit Types : | Minor |
| CWA Compliance Tracking : | On |
| CWA NAICS : | 611699 |
| CWA SICs : | 8299 |
| CWA Inspection Count : | N/R |
| CWA Last Inspection Days : | N/R |
| CWA Informal Count : | N/R |
| CWA Formal Action Count : | N/R |
| CWA Last Formal Action Date : | N/R |
| CWA Penalties : | N/R |
| CWA Last Penalty Date : | N/R |
| CWA Last Penalty Amount : | N/R |
| CWA Quarters IN NC : | 0 |
| CWA Current Compliance Status : | No Violation Identified |
| CWA Current SNC Flag : | N |
| CWA 13 Quarters Compliance Status : | N/R |
| CWA 13 Quarters Effluent Exceedances: | N/R |
| CWA Three-Year QNCR Codes : | N/R |
| DFR URL : | Click here for hyperlink provided by the agency. |
| Facility SIC : | 8299 |
| Facility NAICS : | 611699 - All Other Miscellaneous Schools and Instruction |
| Facility Last Inspection EPA Date : | N/R |
| Facility Last Inspection State Date : | N/R |
| Facility Last Formal Act EPA Date : | N/R |
| Facility Last Formal Act State Date : | N/R |
| Facility Last Informal Act EPA Date : | N/R |
| Facility Last Informal Act State Date: | N/R |
| Facility Federal Agency : | N/R |
| TRI Reporter : | N/R |
| Facility Imp Water Flag : | N/R |
| Current SNC Flag : | N |
| Indian County Flag : | N |
| Federal Flag : | N/R |
| US Mexico Border Flag : | N/R |
| Chesapeake Bay Flag : | N/R |
| AIR Flag : | N |
| NPDES Flag : | Y |

Map Id: C7
 Direction: ESE
 Distance: 0.076 mi., 399 ft.
 Elevation: 7 ft.
 Relative: Higher

Site Name : FLORIDA SCHOOL FOR THE DEAF & BLIND | THE FLORIDA SCHOOL FOR THE DEAF AND THE BLIND BULKHEAD | FLORIDA SCHOOL FOR THE DEAF AND THE BLIND ROADWAY
 207 SAN MARCO AVE
 ST AUGUSTINE | SAINT AUGUSTINE | St Augustine, FL

Database(s) : [ECHO, FRS, HIST PCS ENF, HIST PCS FACILITY, ICIS, INACTIVE PCS, MANIFEST EPA, NPDES - FL, PCS FACILITY, RCRA_VSQG, SCHOOLS PUBLIC, SPILLS - FL] **(cont.)**

EnviroSite ID: 1686293
 EPA ID: N/R

ECHO **(cont.)**

SDWIS Flag : N
 RCRA Flag : Y
 TRI Flag : N
 GHG Flag : N
 Major Flag : N/R
 Active Flag : Y
 NAA Flag : N
 Latitude : 29.91334
 Longitude : -81.32157
 Last Date in Agency List : 2023-07-21

FRS

Facility Name : FLORIDA SCHOOL FOR DEAF & BLIND
 Facility Address : 207 SAN MARCO AVE, ST AUGUSTINE, FL 32084
 County : SAINT JOHNS

Site Details

Registry ID : 110043541931
 FRS Facility URL : [Click here for hyperlink provided by the agency.](#)
 Last Date in Agency List : 2014-03-25

Source Description

Source Description :

The NPDES module of the Compliance Information System (ICIS) tracks surface water permits issued under the Clean Water Act. Under NPDES, all facilities that discharge pollutants from any point source into waters of the United States are required to obtain a permit. The permit will likely contain limits on what can be discharged, impose monitoring and reporting requirements, and include other provisions to ensure that the discharge does not adversely affect water quality.

Source Description :

RCRAInfo is EPA's comprehensive information system that supports the Resource Conservation and Recovery Act (RCRA) of 1976 and the Hazardous and Solid Waste Amendments (HSWA) of 1984 through the tracking of events and activities related to facilities that generate, transport, and treat, store, or dispose of hazardous waste. RCRAInfo allows RCRA program staff to track the notification, permit, compliance, and corrective action activities required under RCRA. RCRAInfo also supports generation of the National Hazardous Waste Biennial Report. All generators and treatment, storage, and disposal facilities who handle hazardous waste are required to report to the EPA Administrator at least once every two years to support creation of the Biennial Report.

Map Id: C7
 Direction: ESE
 Distance: 0.076 mi., 399 ft.
 Elevation: 7 ft.
 Relative: Higher

Site Name : FLORIDA SCHOOL FOR THE DEAF & BLIND | THE FLORIDA SCHOOL FOR THE DEAF AND THE BLIND BULKHEAD | FLORIDA SCHOOL FOR THE DEAF AND THE BLIND ROADWAY
 207 SAN MARCO AVE
 ST AUGUSTINE | SAINT AUGUSTINE | St Augustine, FL

Database(s) : [ECHO, FRS, HIST PCS ENF, HIST PCS FACILITY, ICIS, INACTIVE PCS, MANIFEST EPA, NPDES - FL, PCS FACILITY, RCRA_VSQG, SCHOOLS PUBLIC, SPILLS - FL] **(cont.)**

Envirosite ID: 1686293
 EPA ID: N/R

FRS **(cont.)**

FRS Environmental Interest
 Source and System ID : ICIS - FLR10KI83
 ICIS - FLR10KN19
 RCRAINFO - FLT970059077

Facility Name : FLORIDA SCHOOL FOR THE DEAF AND THE BLIND ROADWAY
 Facility Address : 207 SAN MARCO AVE, SAINT AUGUSTINE, FL 32084
 County : ST. JOHNS COUNTY

Site Details
 Registry ID : 110070073645
 FRS Facility URL : [Click here for hyperlink provided by the agency.](#)
 Last Date in Agency List : 2024-01-30

Source Description

Source Description :

The NPDES module of the Compliance Information System (ICIS) tracks surface water permits issued under the Clean Water Act. Under NPDES, all facilities that discharge pollutants from any point source into waters of the United States are required to obtain a permit. The permit will likely contain limits on what can be discharged, impose monitoring and reporting requirements, and include other provisions to ensure that the discharge does not adversely affect water quality.

FRS Environmental Interest
 Source and System ID : ICIS - FLR20BK08

Facility Name : FLORIDA SCHOOL FOR THE DEAF & BLIND
 Facility Address : 207 SAN MARCO AVE, ST AUGUSTINE, FL 32084
 County : SAINT JOHNS

Site Details
 Registry ID : 110041152196
 FRS Facility URL : [Click here for hyperlink provided by the agency.](#)
 Last Date in Agency List : 2021-07-17

Map Id: C7
 Direction: ESE
 Distance: 0.076 mi., 399 ft.
 Elevation: 7 ft.
 Relative: Higher

Site Name : FLORIDA SCHOOL FOR THE DEAF & BLIND | THE FLORIDA SCHOOL FOR THE DEAF AND THE BLIND BULKHEAD | FLORIDA SCHOOL FOR THE DEAF AND THE BLIND ROADWAY
 207 SAN MARCO AVE
 ST AUGUSTINE | SAINT AUGUSTINE | St Augustine, FL

Database(s) : [ECHO, FRS, HIST PCS ENF, HIST PCS FACILITY, ICIS, INACTIVE PCS, MANIFEST EPA, NPDES - FL, PCS FACILITY, RCRA_VSQG, SCHOOLS PUBLIC, SPILLS - FL] **(cont.)**

EnviroSite ID: 1686293
 EPA ID: N/R

FRS **(cont.)**

Source Description
 Source Description :

The Emission Inventory System (EIS) maintains an inventory of large stationary sources and voluntarily-reported smaller sources of air point pollution emitters. It contains information about facility sites and their physical location, emission units, emission processes, release points, control approaches, and regulations. Facility inventory data are kept separate from the emissions data and have stable identifiers to improve continuity from year to year and to help identify duplicate or missing facilities.

The NPDES module of the Compliance Information System (ICIS) tracks surface water permits issued under the Clean Water Act. Under NPDES, all facilities that discharge pollutants from any point source into waters of the United States are required to obtain a permit. The permit will likely contain limits on what can be discharged, impose monitoring and reporting requirements, and include other provisions to ensure that the discharge does not adversely affect water quality.

Source Description :

RCRAInfo is EPA's comprehensive information system that supports the Resource Conservation and Recovery Act (RCRA) of 1976 and the Hazardous and Solid Waste Amendments (HSWA) of 1984 through the tracking of events and activities related to facilities that generate, transport, and treat, store, or dispose of hazardous waste. RCRAInfo allows RCRA program staff to track the notification, permit, compliance, and corrective action activities required under RCRA. RCRAInfo also supports generation of the National Hazardous Waste Biennial Report. All generators and treatment, storage, and disposal facilities who handle hazardous waste are required to report to the EPA Administrator at least once every two years to support creation of the Biennial Report.

FRS Environmental Interest
 Source and System ID :

EIS - 2475311
 ICIS - FLR10KI83
 ICIS - FLR10KN19
 ICIS - FLR10ST63
 ICIS - FLR20BN81
 RCRAINFO - FLT970059077

Facility Name :
 Facility Address :
 County :

FLORIDA SCHOOL FOR THE DEAF & THE BLIND
 207 SAN MARCO AVE, ST AUGUSTINE, FL 32084
 SAINT JOHNS

Site Details

Registry ID :
 FRS Facility URL :

110041152196
[Click here for hyperlink provided by the agency.](#)

Map Id: C7
Direction: ESE
Distance: 0.076 mi., 399 ft.
Elevation: 7 ft.
Relative: Higher

Site Name : FLORIDA SCHOOL FOR THE DEAF & BLIND | THE FLORIDA SCHOOL FOR THE DEAF AND THE BLIND BULKHEAD | FLORIDA SCHOOL FOR THE DEAF AND THE BLIND ROADWAY
207 SAN MARCO AVE
ST AUGUSTINE | SAINT AUGUSTINE | St Augustine, FL
Database(s) : [ECHO, FRS, HIST PCS ENF, HIST PCS FACILITY, ICIS, INACTIVE PCS, MANIFEST EPA, NPDES - FL, PCS FACILITY, RCRA_VSQG, SCHOOLS PUBLIC, SPILLS - FL] **(cont.)**

Envirosite ID: 1686293
EPA ID: N/R

FRS (cont.)

Last Date in Agency List : 2024-01-30

Source Description
Source Description :

The Emission Inventory System (EIS) maintains an inventory of large stationary sources and voluntarily-reported smaller sources of air point pollution emitters. It contains information about facility sites and their physical location, emission units, emission processes, release points, control approaches, and regulations. Facility inventory data are kept separate from the emissions data and have stable identifiers to improve continuity from year to year and to help identify duplicate or missing facilities.
The NPDES module of the Compliance Information System (ICIS) tracks surface water permits issued under the Clean Water Act. Under NPDES, all facilities that discharge pollutants from any point source into waters of the United States are required to obtain a permit. The permit will likely contain limits on what can be discharged, impose monitoring and reporting requirements, and include other provisions to ensure that the discharge does not adversely affect water quality.

Source Description :

RCRAInfo is EPA's comprehensive information system that supports the Resource Conservation and Recovery Act (RCRA) of 1976 and the Hazardous and Solid Waste Amendments (HSWA) of 1984 through the tracking of events and activities related to facilities that generate, transport, and treat, store, or dispose of hazardous waste. RCRAInfo allows RCRA program staff to track the notification, permit, compliance, and corrective action activities required under RCRA. RCRAInfo also supports generation of the National Hazardous Waste Biennial Report. All generators and treatment, storage, and disposal facilities who handle hazardous waste are required to report to the EPA Administrator at least once every two years to support creation of the Biennial Report.

FRS Environmental Interest
Source and System ID :

EIS - 2475311
ICIS - FLR10KI83
ICIS - FLR10KN19
ICIS - FLR10ST63
ICIS - FLR20BN81
RCRAINFO - FLT970059077

HIST PCS ENF

Facility Name :
Facility Address :

FLORIDA SCHOOL FOR THE DEAF AND BLIND- COLLINS HALL
207 SAN MARCO AVE, SAINT AUGUSTINE, FL 32084

Map Id: C7
 Direction: ESE
 Distance: 0.076 mi., 399 ft.
 Elevation: 7 ft.
 Relative: Higher

Site Name : FLORIDA SCHOOL FOR THE DEAF & BLIND | THE FLORIDA SCHOOL FOR THE DEAF AND THE BLIND BULKHEAD | FLORIDA SCHOOL FOR THE DEAF AND THE BLIND ROADWAY
 207 SAN MARCO AVE
 ST AUGUSTINE | SAINT AUGUSTINE | St Augustine, FL

Database(s) : [ECHO, FRS, HIST PCS ENF, HIST PCS FACILITY, ICIS, INACTIVE PCS, MANIFEST EPA, NPDES - FL, PCS FACILITY, RCRA_VSQG, SCHOOLS PUBLIC, SPILLS - FL] **(cont.)**

Envirosite ID: 1686293
 EPA ID: N/R

HIST PCS ENF **(cont.)**

Effective Date : 2011-03-24
 Expiration Date : 2016-03-23
 NPDES ID : FLR10K183
 FRS Facility Site ID : 1800422247
 Primary Facility SIC Code : N/R
 Primary Facility SIC Description : N/R
 Current Major/Minor Status : Minor
 Facility Type Description : N/R
 Facility Non-Government Contact Name: N/R
 Facility Non-Gov Addresses : 1701 Blanding Blvd, Middleburg, FL 32068
 Total Actual Average Flow (MGD) : N/R
 Total App. Design Flow (MGD) : N/R
 Pretreat Program Required Indicator : N/R
 State Water Body : N/R
 State Water Body Name : N/R
 Tribal Land Code : N/R
 Tribal Land Name : N/R
 Contact Office Telephone Number : N/R
 Permit Non-Gov Addresses : 1701 Blanding Blvd
 Permit Non-Government Contact Name : N/R
 Permit Type Description : General Permit Covered Facility
 Last Date in Agency List : 2015-01-15

Effective Date : 2011-03-24
 Expiration Date : 2016-03-23
 NPDES ID : FLR10K183
 FRS Facility Site ID : 1800422247
 Primary Facility SIC Code : N/R
 Primary Facility SIC Description : N/R
 Current Major/Minor Status : Minor
 Facility Type Description : N/R
 Facility Non-Government Contact Name: N/R
 Facility Non-Gov Addresses : N/R
 Total Actual Average Flow (MGD) : N/R
 Total App. Design Flow (MGD) : N/R
 Pretreat Program Required Indicator : N/R
 State Water Body : N/R
 State Water Body Name : N/R
 Tribal Land Code : N/R
 Tribal Land Name : N/R
 Contact Office Telephone Number : N/R
 Permit Non-Gov Addresses : 1701 Blanding Blvd
 Permit Non-Government Contact Name : N/R
 Permit Type Description : General Permit Covered Facility
 Last Date in Agency List : 2015-01-15

Map Id: C7
 Direction: ESE
 Distance: 0.076 mi., 399 ft.
 Elevation: 7 ft.
 Relative: Higher

EnviroSite ID: 1686293
 EPA ID: N/R

Site Name : FLORIDA SCHOOL FOR THE DEAF & BLIND | THE FLORIDA SCHOOL FOR THE DEAF AND THE BLIND BULKHEAD | FLORIDA SCHOOL FOR THE DEAF AND THE BLIND ROADWAY
 207 SAN MARCO AVE
 ST AUGUSTINE | SAINT AUGUSTINE | St Augustine, FL

Database(s) : [ECHO, FRS, HIST PCS ENF, HIST PCS FACILITY, ICIS, INACTIVE PCS, MANIFEST EPA, NPDES - FL, PCS FACILITY, RCRA_VSQG, SCHOOLS PUBLIC, SPILLS - FL] **(cont.)**

HIST PCS ENF **(cont.)**

Effective Date : 2011-03-24
 Expiration Date : 2016-03-23
 NPDES ID : FLR10K183
 FRS Facility Site ID : 1800422247
 Primary Facility SIC Code : N/R
 Primary Facility SIC Description : N/R
 Current Major/Minor Status : Minor
 Facility Type Description : N/R
 Facility Non-Government Contact Name: N/R
 Facility Non-Gov Addresses : N/R
 Total Actual Average Flow (MGD) : N/R
 Total App. Design Flow (MGD) : N/R
 Pretreat Program Required Indicator : N/R
 State Water Body : N/R
 State Water Body Name : N/R
 Tribal Land Code : N/R
 Tribal Land Name : N/R
 Contact Office Telephone Number : N/R
 Permit Non-Gov Addresses : N/R
 Permit Non-Government Contact Name : N/R
 Permit Type Description : General Permit Covered Facility
 Last Date in Agency List : 2015-01-15

Effective Date : 2011-03-24
 Expiration Date : 2016-03-23
 NPDES ID : FLR10K183
 FRS Facility Site ID : 1800422247
 Primary Facility SIC Code : N/R
 Primary Facility SIC Description : N/R
 Current Major/Minor Status : Minor
 Facility Type Description : N/R
 Facility Non-Government Contact Name: N/R
 Facility Non-Gov Addresses : 1701 Blanding Blvd, Middleburg, FL 32068
 Total Actual Average Flow (MGD) : N/R
 Total App. Design Flow (MGD) : N/R
 Pretreat Program Required Indicator : N/R
 State Water Body : N/R
 State Water Body Name : N/R
 Tribal Land Code : N/R
 Tribal Land Name : N/R
 Contact Office Telephone Number : N/R
 Permit Non-Gov Addresses : N/R
 Permit Non-Government Contact Name : N/R
 Permit Type Description : General Permit Covered Facility
 Last Date in Agency List : 2015-01-15

Map Id: C7
 Direction: ESE
 Distance: 0.076 mi., 399 ft.
 Elevation: 7 ft.
 Relative: Higher

EnviroSite ID: 1686293
 EPA ID: N/R

Site Name : FLORIDA SCHOOL FOR THE DEAF & BLIND | THE FLORIDA SCHOOL FOR THE DEAF AND THE BLIND BULKHEAD | FLORIDA SCHOOL FOR THE DEAF AND THE BLIND ROADWAY
 207 SAN MARCO AVE
 ST AUGUSTINE | SAINT AUGUSTINE | St Augustine, FL

Database(s) : [ECHO, FRS, HIST PCS ENF, HIST PCS FACILITY, ICIS, INACTIVE PCS, MANIFEST EPA, NPDES - FL, PCS FACILITY, RCRA_VSQG, SCHOOLS PUBLIC, SPILLS - FL] **(cont.)**

HIST PCS ENF **(cont.)**

Facility Name : THE FLORIDA SCHOOL FOR THE DEAF AND THE BLIND BULKHEAD
 Facility Address : 207 SAN MARCO AVE, SAINT AUGUSTINE, FL 32084

Effective Date : 2011-05-08
 Expiration Date : 2016-05-07
 NPDES ID : FLR10KN19
 FRS Facility Site ID : 1800422247
 Primary Facility SIC Code : N/R
 Primary Facility SIC Description : N/R
 Current Major/Minor Status : Minor
 Facility Type Description : Privately Owned Facility
 Facility Non-Government Contact Name: N/R
 Facility Non-Gov Addresses : 395 S Range Rd, Cocoa, FL 32926
 Total Actual Average Flow (MGD) : N/R
 Total App. Design Flow (MGD) : N/R
 Pretreat Program Required Indicator : N/R
 State Water Body : N/R
 State Water Body Name : N/R
 Tribal Land Code : N/R
 Tribal Land Name : N/R
 Contact Office Telephone Number : N/R
 Permit Non-Gov Addresses : N/R
 Permit Non-Government Contact Name : N/R
 Permit Type Description : General Permit Covered Facility
 Last Date in Agency List : 2015-01-15

Effective Date : 2011-05-08
 Expiration Date : 2016-05-07
 NPDES ID : FLR10KN19
 FRS Facility Site ID : 1800422247
 Primary Facility SIC Code : N/R
 Primary Facility SIC Description : N/R
 Current Major/Minor Status : Minor
 Facility Type Description : Privately Owned Facility
 Facility Non-Government Contact Name: N/R
 Facility Non-Gov Addresses : 395 S Range Rd, Cocoa, FL 32926
 Total Actual Average Flow (MGD) : N/R
 Total App. Design Flow (MGD) : N/R
 Pretreat Program Required Indicator : N/R
 State Water Body : N/R
 State Water Body Name : N/R
 Tribal Land Code : N/R
 Tribal Land Name : N/R
 Contact Office Telephone Number : N/R
 Permit Non-Gov Addresses : 395 S Range Rd

Map Id: C7
 Direction: ESE
 Distance: 0.076 mi., 399 ft.
 Elevation: 7 ft.
 Relative: Higher

Envirosite ID: 1686293
 EPA ID: N/R

Site Name : FLORIDA SCHOOL FOR THE DEAF & BLIND | THE FLORIDA SCHOOL FOR THE DEAF AND THE BLIND BULKHEAD | FLORIDA SCHOOL FOR THE DEAF AND THE BLIND ROADWAY
 207 SAN MARCO AVE
 ST AUGUSTINE | SAINT AUGUSTINE | St Augustine, FL

Database(s) : [ECHO, FRS, HIST PCS ENF, HIST PCS FACILITY, ICIS, INACTIVE PCS, MANIFEST EPA, NPDES - FL, PCS FACILITY, RCRA_VSQG, SCHOOLS PUBLIC, SPILLS - FL] **(cont.)**

HIST PCS ENF **(cont.)**

Permit Non-Government Contact Name : N/R
 Permit Type Description : General Permit Covered Facility
 Last Date in Agency List : 2015-01-15

Effective Date : 2011-05-08
 Expiration Date : 2016-05-07
 NPDES ID : FLR10KN19
 FRS Facility Site ID : 1800422247
 Primary Facility SIC Code : N/R
 Primary Facility SIC Description : N/R
 Current Major/Minor Status : Minor
 Facility Type Description : Privately Owned Facility
 Facility Non-Government Contact Name: N/R
 Facility Non-Gov Addresses : N/R
 Total Actual Average Flow (MGD) : N/R
 Total App. Design Flow (MGD) : N/R
 Pretreat Program Required Indicator : N/R
 State Water Body : N/R
 State Water Body Name : N/R
 Tribal Land Code : N/R
 Tribal Land Name : N/R
 Contact Office Telephone Number : N/R
 Permit Non-Gov Addresses : 395 S Range Rd
 Permit Non-Government Contact Name : N/R
 Permit Type Description : General Permit Covered Facility
 Last Date in Agency List : 2015-01-15

Effective Date : 2011-05-08
 Expiration Date : 2016-05-07
 NPDES ID : FLR10KN19
 FRS Facility Site ID : 1800422247
 Primary Facility SIC Code : N/R
 Primary Facility SIC Description : N/R
 Current Major/Minor Status : Minor
 Facility Type Description : Privately Owned Facility
 Facility Non-Government Contact Name: N/R
 Facility Non-Gov Addresses : N/R
 Total Actual Average Flow (MGD) : N/R
 Total App. Design Flow (MGD) : N/R
 Pretreat Program Required Indicator : N/R
 State Water Body : N/R
 State Water Body Name : N/R
 Tribal Land Code : N/R
 Tribal Land Name : N/R
 Contact Office Telephone Number : N/R

Map Id: C7
 Direction: ESE
 Distance: 0.076 mi., 399 ft.
 Elevation: 7 ft.
 Relative: Higher

Site Name : FLORIDA SCHOOL FOR THE DEAF & BLIND | THE FLORIDA SCHOOL FOR THE DEAF AND THE BLIND BULKHEAD | FLORIDA SCHOOL FOR THE DEAF AND THE BLIND ROADWAY
 207 SAN MARCO AVE
 ST AUGUSTINE | SAINT AUGUSTINE | St Augustine, FL

Database(s) : [ECHO, FRS, HIST PCS ENF, HIST PCS FACILITY, ICIS, INACTIVE PCS, MANIFEST EPA, NPDES - FL, PCS FACILITY, RCRA_VSQG, SCHOOLS PUBLIC, SPILLS - FL] **(cont.)**

Envirosite ID: 1686293
 EPA ID: N/R

HIST PCS ENF **(cont.)**

Permit Non-Gov Addresses : N/R
 Permit Non-Government Contact Name : N/R
 Permit Type Description : General Permit Covered Facility
 Last Date in Agency List : 2015-01-15

HIST PCS FACILITY

Facility Name : FLORIDA SCHOOL FOR THE DEAF AND BLIND- COLLINS HALL
 Facility Address : 207 SAN MARCO AVE, SAINT AUGUSTINE, FL 32084
 County : N/R

FRS Facility Site ID : 1800422247
 NPDES ID : FLR10KI83
 Current Major/Minor Status : Minor
 Facility Type Description : N/R
 Permit Type : General Permit Covered Facility
 Primary Facility SIC Code : N/R
 Primary Facility SIC Description : N/R
 Total Actual Average Flow (MGD) : N/R
 Total App. Design Flow (MGD) : N/R
 Pretreat Prog Req'd Indicator : N/R
 Description : N/R
 State Water Body Number : N/R
 State Water Body Name : N/R
 Effective Date : 2011-03-24 00:00:00
 Expiration Date : 2016-03-23 00:00:00
 Tribal Land Code : N/R
 Tribal Land Name : N/R
 Facility Contact Name : N/R
 Contact Number : N/R
 Contact Address : N/R
 Permit Contact Name : N/R
 Permit Contact Address : 1701 Blanding Blvd, Middleburg, FL 32068
 Latitude : 29.9116
 Longitude : -81.3169
 Last Date in Agency list : 2014-12-10

FRS Facility Site ID : 1800422247
 NPDES ID : FLR10KI83
 Current Major/Minor Status : Minor
 Facility Type Description : N/R
 Permit Type : General Permit Covered Facility
 Primary Facility SIC Code : N/R
 Primary Facility SIC Description : N/R
 Total Actual Average Flow (MGD) : N/R

Map Id: C7
 Direction: ESE
 Distance: 0.076 mi., 399 ft.
 Elevation: 7 ft.
 Relative: Higher

EnviroSite ID: 1686293
 EPA ID: N/R

Site Name : FLORIDA SCHOOL FOR THE DEAF & BLIND | THE FLORIDA SCHOOL FOR THE DEAF AND THE BLIND BULKHEAD | FLORIDA SCHOOL FOR THE DEAF AND THE BLIND ROADWAY
 207 SAN MARCO AVE
 ST AUGUSTINE | SAINT AUGUSTINE | St Augustine, FL

Database(s) : [ECHO, FRS, HIST PCS ENF, HIST PCS FACILITY, ICIS, INACTIVE PCS, MANIFEST EPA, NPDES - FL, PCS FACILITY, RCRA_VSQG, SCHOOLS PUBLIC, SPILLS - FL] **(cont.)**

HIST PCS FACILITY **(cont.)**

Total App. Design Flow (MGD) : N/R
 Pretreat Prog Req'd Indicator
 Description: N/R
 State Water Body Number : N/R
 State Water Body Name : N/R
 Effective Date : 2011-03-24 00:00:00
 Expiration Date : 2016-03-23 00:00:00
 Tribal Land Code : N/R
 Tribal Land Name : N/R
 Facility Contact Name : N/R
 Contact Number : N/R
 Contact Address : 1701 Blanding Blvd, Middleburg, FL 32068
 Permit Contact Name : N/R
 Permit Contact Address : N/R
 Latitude : 29.9116
 Longitude : -81.3169
 Last Date in Agency list : 2014-12-10

FRS Facility Site ID : 1800422247
 NPDES ID : FLR10KI83
 Current Major/Minor Status : Minor
 Facility Type Description : N/R
 Permit Type : General Permit Covered Facility
 Primary Facility SIC Code : N/R
 Primary Facility SIC Description : N/R
 Total Actual Average Flow (MGD) : N/R
 Total App. Design Flow (MGD) : N/R
 Pretreat Prog Req'd Indicator
 Description: N/R
 State Water Body Number : N/R
 State Water Body Name : N/R
 Effective Date : 2011-03-24 00:00:00
 Expiration Date : 2016-03-23 00:00:00
 Tribal Land Code : N/R
 Tribal Land Name : N/R
 Facility Contact Name : N/R
 Contact Number : N/R
 Contact Address : 1701 Blanding Blvd, Middleburg, FL 32068
 Permit Contact Name : N/R
 Permit Contact Address : 1701 Blanding Blvd, Middleburg, FL 32068
 Latitude : 29.9116
 Longitude : -81.3169
 Last Date in Agency list : 2014-12-10

Map Id: C7
 Direction: ESE
 Distance: 0.076 mi., 399 ft.
 Elevation: 7 ft.
 Relative: Higher

EnviroSite ID: 1686293
 EPA ID: N/R

Site Name : FLORIDA SCHOOL FOR THE DEAF & BLIND | THE FLORIDA SCHOOL FOR THE DEAF AND THE BLIND BULKHEAD | FLORIDA SCHOOL FOR THE DEAF AND THE BLIND ROADWAY
 207 SAN MARCO AVE
 ST AUGUSTINE | SAINT AUGUSTINE | St Augustine, FL

Database(s) : [ECHO, FRS, HIST PCS ENF, HIST PCS FACILITY, ICIS, INACTIVE PCS, MANIFEST EPA, NPDES - FL, PCS FACILITY, RCRA_VSQG, SCHOOLS PUBLIC, SPILLS - FL] **(cont.)**

HIST PCS FACILITY **(cont.)**

| | |
|--|---------------------------------|
| FRS Facility Site ID : | 1800422247 |
| NPDES ID : | FLR10K183 |
| Current Major/Minor Status : | Minor |
| Facility Type Description : | N/R |
| Permit Type : | General Permit Covered Facility |
| Primary Facility SIC Code : | N/R |
| Primary Facility SIC Description : | N/R |
| Total Actual Average Flow (MGD) : | N/R |
| Total App. Design Flow (MGD) : | N/R |
| Pretreat Prog Req'd Indicator Description: | N/R |
| State Water Body Number : | N/R |
| State Water Body Name : | N/R |
| Effective Date : | 2011-03-24 00:00:00 |
| Expiration Date : | 2016-03-23 00:00:00 |
| Tribal Land Code : | N/R |
| Tribal Land Name : | N/R |
| Facility Contact Name : | N/R |
| Contact Number : | N/R |
| Contact Address : | N/R |
| Permit Contact Name : | N/R |
| Permit Contact Address : | N/R |
| Latitude : | 29.9116 |
| Longitude : | -81.3169 |
| Last Date in Agency list : | 2014-12-10 |

ICIS

| | |
|--------------------|---|
| Facility Name : | FLORIDA SCHOOL FOR THE DEAF AND BLIND- COLLINS HALL |
| Facility Address : | 207 SAN MARCO AVE, SAINT AUGUSTINE, FL 32084 |

Site Details

| | |
|-----------------------------|---------------|
| NPDES ID : | FLR10K183 |
| ICIS Facility Interest ID : | 2600009918 |
| Facility UIN : | 110041152196 |
| Facility Type Code : | N/R |
| Impaired Waters : | 303(D) Listed |
| Latitude : | 29.9116 |
| Longitude : | -81.3169 |
| Last Date in Agency List : | 2024-02-26 |

| | |
|--------------------|---|
| Facility Name : | FLORIDA SCHOOL FOR THE DEAF AND THE BLIND |
| Facility Address : | 207 SAN MARCO AVENUE, ST AUGUSTINE, FL 32084-2762 |

Map Id: C7
 Direction: ESE
 Distance: 0.076 mi., 399 ft.
 Elevation: 7 ft.
 Relative: Higher

Site Name : FLORIDA SCHOOL FOR THE DEAF & BLIND | THE FLORIDA SCHOOL FOR THE DEAF AND THE BLIND BULKHEAD | FLORIDA SCHOOL FOR THE DEAF AND THE BLIND ROADWAY
 207 SAN MARCO AVE
 ST AUGUSTINE | SAINT AUGUSTINE | St Augustine, FL

Database(s) : [ECHO, FRS, HIST PCS ENF, HIST PCS FACILITY, ICIS, INACTIVE PCS, MANIFEST EPA, NPDES - FL, PCS FACILITY, RCRA_VSQG, SCHOOLS PUBLIC, SPILLS - FL] **(cont.)**

Envirosite ID: 1686293
 EPA ID: N/R

ICIS **(cont.)**

Site Details

NPDES ID : FLR10ST63
 ICIS Facility Interest ID : 3601112274
 Facility UIN : 110041152196
 Facility Type Code : N/R
 Impaired Waters : 303(D) Listed
 Latitude : 29.91334
 Longitude : -81.32157
 Last Date in Agency List : 2024-02-26

Facility Name : FLORIDA SCHOOL FOR THE DEAF AND THE BLIND ROADWAY
 Facility Address : 207 SAN MARCO AVE, SAINT AUGUSTINE, FL 32084

Site Details

NPDES ID : FLR20BK08
 ICIS Facility Interest ID : 3600696376
 Facility UIN : 110070073645
 Facility Type Code : N/R
 Impaired Waters : 303(D) Listed
 Latitude : 29.9133
 Longitude : -81.3124
 Last Date in Agency List : 2024-02-26

Facility Name : FLORIDA SCHOOL FOR THE DEAF & BLIND
 Facility Address : 207 SAN MARCO AVENUE, ST AUGUSTINE, FL 32084-2762

Site Details

NPDES ID : FLR10ST63
 ICIS Facility Interest ID : 3601112274
 Facility UIN : 110041152196
 Facility Type Code : N/R
 Impaired Waters : 303(D) Listed
 Latitude : 29.91334
 Longitude : -81.32157
 Last Date in Agency List : 2021-08-17

Facility Name : FLORIDA SCHOOL FOR THE DEAF & BLIND BULKHEAD
 Facility Address : 207 SAN MARCO AVE, ST AUGUSTINE, FL 32084

Map Id: C7
 Direction: ESE
 Distance: 0.076 mi., 399 ft.
 Elevation: 7 ft.
 Relative: Higher

EnviroSite ID: 1686293
 EPA ID: N/R

Site Name : FLORIDA SCHOOL FOR THE DEAF & BLIND | THE FLORIDA SCHOOL FOR THE DEAF AND THE BLIND BULKHEAD | FLORIDA SCHOOL FOR THE DEAF AND THE BLIND ROADWAY
 207 SAN MARCO AVE
 ST AUGUSTINE | SAINT AUGUSTINE | St Augustine, FL

Database(s) : [ECHO, FRS, HIST PCS ENF, HIST PCS FACILITY, ICIS, INACTIVE PCS, MANIFEST EPA, NPDES - FL, PCS FACILITY, RCRA_VSQG, SCHOOLS PUBLIC, SPILLS - FL] **(cont.)**

ICIS **(cont.)**

Site Details

NPDES ID : FLR20BN81
 ICIS Facility Interest ID : 3600767911
 Facility UIN : 110041152196
 Facility Type Code : Privately Owned Facility
 Impaired Waters : 303(D) Listed
 Latitude : 29.9132
 Longitude : -81.3187
 Last Date in Agency List : 2024-02-26

Facility Name : FSDB POLICE SECURITY BUILDING
 Facility Address : 207 SAN MARCO AVE, SAINT AUGUSTINE, FL 32084

Site Details

NPDES ID : FLR10AD77
 ICIS Facility Interest ID : 2400042391
 Facility UIN : 110036735067
 Facility Type Code : Privately Owned Facility
 Impaired Waters : 303(D) Listed
 Latitude : 29.913639
 Longitude : -81.321528
 Last Date in Agency List : 2024-02-26

Facility Name : THE FLORIDA SCHOOL FOR THE DEAF AND THE BLIND BULKHEAD
 Facility Address : 207 SAN MARCO AVE, ST AUGUSTINE, FL 32084

Site Details

NPDES ID : FLR10KN19
 ICIS Facility Interest ID : 2600015058
 Facility UIN : 110041152196
 Facility Type Code : Privately Owned Facility
 Impaired Waters : 303(D) Listed
 Latitude : 29.9127778
 Longitude : -81.3116667
 Last Date in Agency List : 2024-02-26

Facility NAICS

NAICS Code : 611699
 NAICS Description : All Other Miscellaneous Schools and Instruction

Map Id: C7
 Direction: ESE
 Distance: 0.076 mi., 399 ft.
 Elevation: 7 ft.
 Relative: Higher

Site Name : FLORIDA SCHOOL FOR THE DEAF & BLIND | THE FLORIDA SCHOOL FOR THE DEAF AND THE BLIND BULKHEAD | FLORIDA SCHOOL FOR THE DEAF AND THE BLIND ROADWAY
 207 SAN MARCO AVE
 ST AUGUSTINE | SAINT AUGUSTINE | St Augustine, FL

Database(s) : [ECHO, FRS, HIST PCS ENF, HIST PCS FACILITY, ICIS, INACTIVE PCS, MANIFEST EPA, NPDES - FL, PCS FACILITY, RCRA_VSQG, SCHOOLS PUBLIC, SPILLS - FL] **(cont.)**

EnviroSite ID: 1686293
 EPA ID: N/R

ICIS **(cont.)**

Facility SIC
 SIC Code : 8299
 SIC Description : Schools & Educational Services

INACTIVE PCS

| | |
|---------------------------------|--|
| Issue Date : | 2005-04-16 |
| Original Issue Date : | 2005-04-16 |
| Effective Date : | 2005-04-16 |
| Expiration Date : | 2010-04-15 |
| Retirement Date : | N/R |
| Termination Date : | 2012-05-04 |
| Issuing Agency : | N/R |
| Agency Type : | State |
| Activity ID : | 2400041126 |
| External Permit Number : | FLR10AD77 |
| Facility Type Indicator : | NON-POTW |
| Permit Type : | General Permit Covered Facility-NPDES) |
| Major Minor Status : | N |
| Permit Status : | Terminated |
| Total Design Flow Number : | N/R |
| Actual Average Flow Number : | N/R |
| State Water Body : | N/R |
| State Water Body Name : | N/R |
| Permit Name : | Fsdb Police Security Building |
| Permit Comp Status : | Y |
| RNC Tracking : | Y |
| Master External Permit Number : | FLR100000 |
| TMDL Interface : | N/R |
| EDMR Authorization : | N |
| Pretreatment Indicator : | N/R |
| Last Date in Agency List : | 2024-02-27 |

| | |
|---------------------------|--|
| Issue Date : | 2017-05-25 |
| Original Issue Date : | 2017-05-25 |
| Effective Date : | 2017-05-25 |
| Expiration Date : | 2022-05-24 |
| Retirement Date : | N/R |
| Termination Date : | 2018-07-25 |
| Issuing Agency : | Florida Department of Environmental Protection |
| Agency Type : | State |
| Activity ID : | 3601073249 |
| External Permit Number : | FLR20BK08 |
| Facility Type Indicator : | NON-POTW |
| Permit Type : | General Permit Covered Facility-NPDES) |
| Major Minor Status : | N |

Map Id: C7
 Direction: ESE
 Distance: 0.076 mi., 399 ft.
 Elevation: 7 ft.
 Relative: Higher

Site Name : FLORIDA SCHOOL FOR THE DEAF & BLIND | THE FLORIDA SCHOOL FOR THE DEAF AND THE BLIND BULKHEAD | FLORIDA SCHOOL FOR THE DEAF AND THE BLIND ROADWAY
 207 SAN MARCO AVE
 ST AUGUSTINE | SAINT AUGUSTINE | St Augustine, FL

Database(s) : [ECHO, FRS, HIST PCS ENF, HIST PCS FACILITY, ICIS, INACTIVE PCS, MANIFEST EPA, NPDES - FL, PCS FACILITY, RCRA_VSQG, SCHOOLS PUBLIC, SPILLS - FL] **(cont.)**

Envirosite ID: 1686293
 EPA ID: N/R

INACTIVE PCS **(cont.)**

| | |
|---------------------------------|--|
| Permit Status : | Terminated |
| Total Design Flow Number : | N/R |
| Actual Average Flow Number : | N/R |
| State Water Body : | N/R |
| State Water Body Name : | N/R |
| Permit Name : | CGC, Inc. |
| Permit Comp Status : | Y |
| RNC Tracking : | Y |
| Master External Permit Number : | FLR200000 |
| TMDL Interface : | N/R |
| EDMR Authorization : | N |
| Pretreatment Indicator : | N/R |
| Last Date in Agency List : | 2024-02-27 |
| | |
| Issue Date : | 2011-05-08 |
| Original Issue Date : | 2011-05-08 |
| Effective Date : | 2011-05-08 |
| Expiration Date : | 2016-05-07 |
| Retirement Date : | N/R |
| Termination Date : | 2017-03-10 |
| Issuing Agency : | Florida Department of Environmental Protection |
| Agency Type : | State |
| Activity ID : | 2600032671 |
| External Permit Number : | FLR10KN19 |
| Facility Type Indicator : | NON-POTW |
| Permit Type : | General Permit Covered Facility-NPDES) |
| Major Minor Status : | N |
| Permit Status : | Terminated |
| Total Design Flow Number : | N/R |
| Actual Average Flow Number : | N/R |
| State Water Body : | N/R |
| State Water Body Name : | N/R |
| Permit Name : | C&D Construction, Inc. |
| Permit Comp Status : | Y |
| RNC Tracking : | Y |
| Master External Permit Number : | FLR100000 |
| TMDL Interface : | N/R |
| EDMR Authorization : | N |
| Pretreatment Indicator : | N/R |
| Last Date in Agency List : | 2024-02-27 |
| | |
| Issue Date : | 2017-08-14 |
| Original Issue Date : | 2017-08-14 |
| Effective Date : | 2017-08-14 |
| Expiration Date : | 2022-08-13 |

Map Id: C7
 Direction: ESE
 Distance: 0.076 mi., 399 ft.
 Elevation: 7 ft.
 Relative: Higher

Site Name : FLORIDA SCHOOL FOR THE DEAF & BLIND | THE FLORIDA SCHOOL FOR THE DEAF AND THE BLIND BULKHEAD | FLORIDA SCHOOL FOR THE DEAF AND THE BLIND ROADWAY
 207 SAN MARCO AVE
 ST AUGUSTINE | SAINT AUGUSTINE | St Augustine, FL

Database(s) : [ECHO, FRS, HIST PCS ENF, HIST PCS FACILITY, ICIS, INACTIVE PCS, MANIFEST EPA, NPDES - FL, PCS FACILITY, RCRA_VSQG, SCHOOLS PUBLIC, SPILLS - FL] **(cont.)**

EnviroSite ID: 1686293
 EPA ID: N/R

INACTIVE PCS **(cont.)**

Retirement Date : N/R
 Termination Date : 2017-11-21
 Issuing Agency : Florida Department of Environmental Protection
 Agency Type : State
 Activity ID : 3601182142
 External Permit Number : FLR20BN81
 Facility Type Indicator : NON-POTW
 Permit Type : General Permit Covered Facility-NPDES)
 Major Minor Status : N
 Permit Status : Terminated
 Total Design Flow Number : N/R
 Actual Average Flow Number : N/R
 State Water Body : N/R
 State Water Body Name : N/R
 Permit Name : Hal Jones Contractor Inc
 Permit Comp Status : Y
 RNC Tracking : Y
 Master External Permit Number : FLR200000
 TMDL Interface : N/R
 EDMR Authorization : N
 Pretreatment Indicator : N/R
 Last Date in Agency List : 2024-02-27

Issue Date : 2011-03-24
 Original Issue Date : 2011-03-24
 Effective Date : 2011-03-24
 Expiration Date : 2016-03-23
 Retirement Date : N/R
 Termination Date : 2011-09-16
 Issuing Agency : Florida Department of Environmental Protection
 Agency Type : State
 Activity ID : 2600020817
 External Permit Number : FLR10KI83
 Facility Type Indicator : NON-POTW
 Permit Type : General Permit Covered Facility-NPDES)
 Major Minor Status : N
 Permit Status : Terminated
 Total Design Flow Number : N/R
 Actual Average Flow Number : N/R
 State Water Body : N/R
 State Water Body Name : N/R
 Permit Name : Vallencourt Construction Company Inc.
 Permit Comp Status : Y
 RNC Tracking : Y
 Master External Permit Number : FLR100000
 TMDL Interface : N/R

Map Id: C7
 Direction: ESE
 Distance: 0.076 mi., 399 ft.
 Elevation: 7 ft.
 Relative: Higher

Site Name : FLORIDA SCHOOL FOR THE DEAF & BLIND | THE FLORIDA SCHOOL FOR THE DEAF AND THE BLIND BULKHEAD | FLORIDA SCHOOL FOR THE DEAF AND THE BLIND ROADWAY
 207 SAN MARCO AVE
 ST AUGUSTINE | SAINT AUGUSTINE | St Augustine, FL

Database(s) : [ECHO, FRS, HIST PCS ENF, HIST PCS FACILITY, ICIS, INACTIVE PCS, MANIFEST EPA, NPDES - FL, PCS FACILITY, RCRA_VSQG, SCHOOLS PUBLIC, SPILLS - FL] **(cont.)**

EnviroSite ID: 1686293
 EPA ID: N/R

INACTIVE PCS **(cont.)**

| | |
|---------------------------------|--|
| EDMR Authorization : | N |
| Pretreatment Indicator : | N/R |
| Last Date in Agency List : | 2024-02-27 |
| | |
| Issue Date : | 2019-06-06 |
| Original Issue Date : | 2019-06-06 |
| Effective Date : | 2019-06-06 |
| Expiration Date : | 2024-06-05 |
| Retirement Date : | N/R |
| Termination Date : | N/R |
| Issuing Agency : | Florida Department of Environmental Protection |
| Agency Type : | State |
| Activity ID : | 3601950494 |
| External Permit Number : | FLR10ST63 |
| Facility Type Indicator : | NON-POTW |
| Permit Type : | General Permit Covered Facility-NPDES) |
| Major Minor Status : | N |
| Permit Status : | Effective |
| Total Design Flow Number : | N/R |
| Actual Average Flow Number : | N/R |
| State Water Body : | N/R |
| State Water Body Name : | N/R |
| Permit Name : | CGC, Inc. |
| Permit Comp Status : | Y |
| RNC Tracking : | Y |
| Master External Permit Number : | FLR100000 |
| TMDL Interface : | N/R |
| EDMR Authorization : | N |
| Pretreatment Indicator : | N/R |
| Last Date in Agency List : | 2022-09-23 |

MANIFEST EPA

Manifest Details

| | |
|---------------------|--|
| Manifest Number : | 023804722JJK |
| Shipped Date : | 2023-09-06 |
| Updated Date : | 2023-09-29 |
| Received Date : | 2023-09-24 |
| Status : | Signed |
| Generator ID : | FLR000080846 |
| Generator Name : | FLORIDA SCHOOL FOR THE DEAF & BLIND |
| Generator Address : | 207 SAN MARCO AVE, SAINT AUGUSTINE, FL 32084 |
| Generator Mailing : | 207 SAN MARCO AVE, SAINT AUGUSTINE, FL 32084 |
| Generator Contact : | N/R |
| Destination ID : | SCD036275626 |
| Destination Name : | GIANT RESOURCE RECOVERY - SUMTER INC |

Map Id: C7
 Direction: ESE
 Distance: 0.076 mi., 399 ft.
 Elevation: 7 ft.
 Relative: Higher

Site Name : FLORIDA SCHOOL FOR THE DEAF & BLIND | THE FLORIDA SCHOOL FOR THE DEAF AND THE BLIND BULKHEAD | FLORIDA SCHOOL FOR THE DEAF AND THE BLIND ROADWAY
 207 SAN MARCO AVE
 ST AUGUSTINE | SAINT AUGUSTINE | St Augustine, FL

Database(s) : [ECHO, FRS, HIST PCS ENF, HIST PCS FACILITY, ICIS, INACTIVE PCS, MANIFEST EPA, NPDES - FL, PCS FACILITY, RCRA_VSQG, SCHOOLS PUBLIC, SPILLS - FL] **(cont.)**

Envirosite ID: 1686293
 EPA ID: N/R

MANIFEST EPA **(cont.)**

Destination Mailing : 755 INDUSTRIAL ROAD, SUMTER, SC 29150
 Destination Address : 755 INDUSTRIAL ROAD, SUMTER, SC 29150
 Destination Contact : N/R
 Submission Type : DataImage5Copy
 Origin Type : Service
 Manifest Residue : N
 Rejection : N
 Last Date in Agency List : 2024-02-14

Waste Details

Waste Line Number : 1
 Is DOT Hazardous : Y
 DOT ID Number : UN1170
 DOT Information : UN1170, WASTE ETHYL ALCOHOL, SOLUTION, 3, PGI
 Non Waste Description : N/R
 Quantity : 3229 Pounds
 Quantity Tons, Acute, Non-Acute : 1.6145, 0, 1.6145
 Quantity Kg, Acute, Non-Acute : 0, 1464.4
 Quantity Tons, Haz, Non-Haz : 1.6145,
 Quantity Kg, Haz, Non-Haz : 1464.4,
 Management Method : H061 - FUEL BLENDING
 Is EPA Waste : Y
 Federal Code : D001
 State Code : N/R

Manifest Details

Manifest Number : 023804733JJK
 Shipped Date : 2023-08-30
 Updated Date : 2023-09-29
 Received Date : 2023-09-14
 Status : Signed
 Generator ID : FLR000080846
 Generator Name : FLORIDA SCHOOL FOR THE DEAF AND BLIND
 Generator Address : 207 SAN MARCO AVENUE, ST AUGUSTINE, FL 32080
 Generator Mailing : 207 SAN MARCO AVENUE, ST AUGUSTINE, FL 32080
 Generator Contact : N/R
 Destination ID : FLD981932494
 Destination Name : US ECOLOGY TAMPA, INC.
 Destination Mailing : 2002 NORTH ORIENT ROAD, TAMPA, FL 33619
 Destination Address : 2002 NORTH ORIENT ROAD, TAMPA, FL 33619
 Destination Contact : N/R
 Submission Type : DataImage5Copy
 Origin Type : Service

Map Id: C7
 Direction: ESE
 Distance: 0.076 mi., 399 ft.
 Elevation: 7 ft.
 Relative: Higher

Site Name : FLORIDA SCHOOL FOR THE DEAF & BLIND | THE FLORIDA SCHOOL FOR THE DEAF AND THE BLIND BULKHEAD | FLORIDA SCHOOL FOR THE DEAF AND THE BLIND ROADWAY
 207 SAN MARCO AVE
 ST AUGUSTINE | SAINT AUGUSTINE | St Augustine, FL

Database(s) : [ECHO, FRS, HIST PCS ENF, HIST PCS FACILITY, ICIS, INACTIVE PCS, MANIFEST EPA, NPDES - FL, PCS FACILITY, RCRA_VSQG, SCHOOLS PUBLIC, SPILLS - FL] **(cont.)**

EnviroSite ID: 1686293
 EPA ID: N/R

MANIFEST EPA **(cont.)**

Manifest Residue : N
 Rejection : N
 Last Date in Agency List : 2024-02-14

Waste Details

Details for this site have been truncated due to the large number of available details for this site within this dataset. For the complete details for this site, contact your EnviroSite account representative for a complimentary site report containing all of the details available.

Waste Line Number : 1
 Is DOT Hazardous : Y
 DOT ID Number : UN1993
 DOT Information : UN1993, Waste, Flammable liquids, n.o.s., 3, PGII, ERG#128
 Non Waste Description : N/R
 Quantity : 30 Gallons
 Quantity Tons, Acute, Non-Acute : 0.12510425, 0, 0.12510425
 Quantity Kg, Acute, Non-Acute : 0, 113.47331
 Quantity Tons, Haz, Non-Haz : 0.12510425,
 Quantity Kg, Haz, Non-Haz : 113.47331,
 Management Method : H141 - STORAGE, BULKING AND/OR TRANSFER OFF SITE
 Is EPA Waste : Y
 Federal Code : D001, D011, D035, U002, U154
 State Code : N/R

Waste Line Number : 2
 Is DOT Hazardous : Y
 DOT ID Number : UN3287
 DOT Information : UN3287, Waste, Toxic liquids, inorganic, n.o.s., 6.1, PGII, ERG#154
 Non Waste Description : N/R
 Quantity : 5 Gallons
 Quantity Tons, Acute, Non-Acute : 0.020850709, 0, 0.020850709
 Quantity Kg, Acute, Non-Acute : 0, 18.912218
 Quantity Tons, Haz, Non-Haz : 0.020850709,
 Quantity Kg, Haz, Non-Haz : 18.912218,
 Management Method : H141 - STORAGE, BULKING AND/OR TRANSFER OFF SITE
 Is EPA Waste : Y
 Federal Code : D004, D005
 State Code : N/R

Waste Line Number : 3
 Is DOT Hazardous : Y
 DOT ID Number : UN3264

Map Id: C7
 Direction: ESE
 Distance: 0.076 mi., 399 ft.
 Elevation: 7 ft.
 Relative: Higher

Site Name : FLORIDA SCHOOL FOR THE DEAF & BLIND | THE FLORIDA SCHOOL FOR THE DEAF AND THE BLIND BULKHEAD | FLORIDA SCHOOL FOR THE DEAF AND THE BLIND ROADWAY
 207 SAN MARCO AVE
 ST AUGUSTINE | SAINT AUGUSTINE | St Augustine, FL

Database(s) : [ECHO, FRS, HIST PCS ENF, HIST PCS FACILITY, ICIS, INACTIVE PCS, MANIFEST EPA, NPDES - FL, PCS FACILITY, RCRA_VSQG, SCHOOLS PUBLIC, SPILLS - FL] **(cont.)**

EnviroSite ID: 1686293
 EPA ID: N/R

MANIFEST EPA **(cont.)**

DOT Information : UN3264, Waste, Corrosive liquid, acidic, inorganic, n.o.s., 8, PGII, ERG#154

Non Waste Description : N/R

Quantity : 5 Gallons

Quantity Tons, Acute, Non-Acute : 0.020850709, 0, 0.020850709

Quantity Kg, Acute, Non-Acute : 0, 18.912218

Quantity Tons, Haz, Non-Haz : 0.020850709,

Quantity Kg, Haz, Non-Haz : 18.912218,

Management Method : H110 - STABILIZATION

Is EPA Waste : Y

Federal Code : D002

State Code : N/R

Waste Line Number : 4

Is DOT Hazardous : Y

DOT ID Number : UN3265

DOT Information : UN3265, Waste, Corrosive liquid, acidic, organic, n.o.s., 8, PGII, ERG#153

Non Waste Description : N/R

Quantity : 5 Gallons

Quantity Tons, Acute, Non-Acute : 0.020850709, 0, 0.020850709

Quantity Kg, Acute, Non-Acute : 0, 18.912218

Quantity Tons, Haz, Non-Haz : 0.020850709,

Quantity Kg, Haz, Non-Haz : 18.912218,

Management Method : H141 - STORAGE, BULKING AND/OR TRANSFER OFF SITE

Is EPA Waste : Y

Federal Code : D002

State Code : N/R

Waste Line Number : 5

Is DOT Hazardous : Y

DOT ID Number : UN3266

DOT Information : UN3266, Waste, Corrosive liquid, basic, inorganic, n.o.s., 8, PGII, ERG#154

Non Waste Description : N/R

Quantity : 15 Gallons

Quantity Tons, Acute, Non-Acute : 0.062552124, 0, 0.062552124

Quantity Kg, Acute, Non-Acute : 0, 56.736656

Quantity Tons, Haz, Non-Haz : 0.062552124,

Quantity Kg, Haz, Non-Haz : 56.736656,

Management Method : H110 - STABILIZATION

Is EPA Waste : Y

Federal Code : D002

State Code : N/R

Map Id: C7
 Direction: ESE
 Distance: 0.076 mi., 399 ft.
 Elevation: 7 ft.
 Relative: Higher

Site Name : FLORIDA SCHOOL FOR THE DEAF & BLIND | THE FLORIDA SCHOOL FOR THE DEAF AND THE BLIND BULKHEAD | FLORIDA SCHOOL FOR THE DEAF AND THE BLIND ROADWAY
 207 SAN MARCO AVE
 ST AUGUSTINE | SAINT AUGUSTINE | St Augustine, FL

Database(s) : [ECHO, FRS, HIST PCS ENF, HIST PCS FACILITY, ICIS, INACTIVE PCS, MANIFEST EPA, NPDES - FL, PCS FACILITY, RCRA_VSQG, SCHOOLS PUBLIC, SPILLS - FL] **(cont.)**

Envirosite ID: 1686293
 EPA ID: N/R

MANIFEST EPA **(cont.)**

Manifest Details

| | |
|----------------------------|--|
| Manifest Number : | 023804731JJK |
| Shipped Date : | 2023-08-28 |
| Updated Date : | 2023-09-15 |
| Received Date : | 2023-09-05 |
| Status : | Signed |
| Generator ID : | FLR000080846 |
| Generator Name : | FLORIDA SCHOOL FOR THE DEAF & BLIND |
| Generator Address : | 207 SAN MARCO AVE, ST AUGUSTINE, FL 32084-2762 |
| Generator Mailing : | 207 SAN MARCO AVE, ST AUGUSTINE, FL 32084-2762 |
| Generator Contact : | N/R |
| Destination ID : | ALD981020894 |
| Destination Name : | CLEAN EARTH OF ALABAMA, INC. |
| Destination Mailing : | 402 WEBSTER CHAPEL ROAD, GLENCOE, AL 35905 |
| Destination Address : | 402 WEBSTER CHAPEL ROAD, GLENCOE, AL 35905 |
| Destination Contact : | N/R |
| Submission Type : | DatImage5Copy |
| Origin Type : | Service |
| Manifest Residue : | N |
| Rejection : | N |
| Last Date in Agency List : | 2024-02-14 |

Waste Details

| | |
|-----------------------------------|--|
| Waste Line Number : | 1 |
| Is DOT Hazardous : | Y |
| DOT ID Number : | UN1641 |
| DOT Information : | UN1641, Waste Mercury oxide, 6.1, II, "Toxic" |
| Non Waste Description : | N/R |
| Quantity : | 5 Gallons |
| Quantity Tons, Acute, Non-Acute : | 0.020850709, 0, 0.020850709 |
| Quantity Kg, Acute, Non-Acute : | 0, 18.912218 |
| Quantity Tons, Haz, Non-Haz : | 0.020850709, |
| Quantity Kg, Haz, Non-Haz : | 18.912218, |
| Management Method : | H141 - STORAGE, BULKING AND/OR TRANSFER OFF SITE |
| Is EPA Waste : | Y |
| Federal Code : | D009 |
| State Code : | N/R |

Manifest Details

| | |
|-------------------|--------------|
| Manifest Number : | 023804732JJK |
| Shipped Date : | 2023-08-28 |
| Updated Date : | 2023-09-27 |
| Received Date : | 2023-09-19 |

Map Id: C7
 Direction: ESE
 Distance: 0.076 mi., 399 ft.
 Elevation: 7 ft.
 Relative: Higher

Site Name : FLORIDA SCHOOL FOR THE DEAF & BLIND | THE FLORIDA SCHOOL FOR THE DEAF AND THE BLIND BULKHEAD | FLORIDA SCHOOL FOR THE DEAF AND THE BLIND ROADWAY
 207 SAN MARCO AVE
 ST AUGUSTINE | SAINT AUGUSTINE | St Augustine, FL

Database(s) : [ECHO, FRS, HIST PCS ENF, HIST PCS FACILITY, ICIS, INACTIVE PCS, MANIFEST EPA, NPDES - FL, PCS FACILITY, RCRA_VSQG, SCHOOLS PUBLIC, SPILLS - FL] **(cont.)**

Envirosite ID: 1686293
 EPA ID: N/R

MANIFEST EPA **(cont.)**

| | |
|----------------------------|--|
| Status : | Signed |
| Generator ID : | FLR000080846 |
| Generator Name : | FLORIDA SCHOOL FOR THE DEAF AND BLIND |
| Generator Address : | 207 San Marco Avenue, St Augustine, FL 32084 |
| Generator Mailing : | 207 San Marco Avenue, St Augustine, FL 32084 |
| Generator Contact : | N/R |
| Destination ID : | NCD980842132 |
| Destination Name : | ECOFLO, INC. |
| Destination Mailing : | 2750 PATTERSON STREET, GREENSBORO, NC 27407 |
| Destination Address : | 2750 PATTERSON STREET, GREENSBORO, NC 27407 |
| Destination Contact : | N/R |
| Submission Type : | DataImage5Copy |
| Origin Type : | Service |
| Manifest Residue : | N |
| Rejection : | N |
| Last Date in Agency List : | 2024-02-14 |

Waste Details

| | |
|-----------------------------------|---|
| Waste Line Number : | 1 |
| Is DOT Hazardous : | Y |
| DOT ID Number : | UN3132 |
| DOT Information : | UN3132,WASTE WATER-REACTIVE SOLID, FLAMMABLE, N.O.S.,4.3,(4.1), II, ERG#138 |
| Non Waste Description : | N/R |
| Quantity : | 14 Pounds |
| Quantity Tons, Acute, Non-Acute : | 0.007, 0, 0.007 |
| Quantity Kg, Acute, Non-Acute : | 0, 6.3492103 |
| Quantity Tons, Haz, Non-Haz : | 0.007, |
| Quantity Kg, Haz, Non-Haz : | 6.3492103, |
| Management Method : | H141 - STORAGE, BULKING AND/OR TRANSFER OFF SITE |
| Is EPA Waste : | Y |
| Federal Code : | D001 |
| State Code : | N/R |

| | |
|-----------------------------------|---|
| Waste Line Number : | 2 |
| Is DOT Hazardous : | Y |
| DOT ID Number : | UN3178 |
| DOT Information : | UN3178,WASTE FLAMMABLE SOLID, INORGANIC, N.O.S.,4.1,II, ERG#133 |
| Non Waste Description : | N/R |
| Quantity : | 43 Pounds |
| Quantity Tons, Acute, Non-Acute : | 0.0215, 0, 0.0215 |
| Quantity Kg, Acute, Non-Acute : | 0, 19.501146 |
| Quantity Tons, Haz, Non-Haz : | 0.0215, |
| Quantity Kg, Haz, Non-Haz : | 19.501146, |

Map Id: C7
 Direction: ESE
 Distance: 0.076 mi., 399 ft.
 Elevation: 7 ft.
 Relative: Higher

Envirosite ID: 1686293
 EPA ID: N/R

Site Name : FLORIDA SCHOOL FOR THE DEAF & BLIND | THE FLORIDA SCHOOL FOR THE DEAF AND THE BLIND BULKHEAD | FLORIDA SCHOOL FOR THE DEAF AND THE BLIND ROADWAY
 207 SAN MARCO AVE
 ST AUGUSTINE | SAINT AUGUSTINE | St Augustine, FL

Database(s) : [ECHO, FRS, HIST PCS ENF, HIST PCS FACILITY, ICIS, INACTIVE PCS, MANIFEST EPA, NPDES - FL, PCS FACILITY, RCRA_VSQG, SCHOOLS PUBLIC, SPILLS - FL] **(cont.)**

MANIFEST EPA **(cont.)**

| | |
|-----------------------------------|---|
| Management Method : | H141 - STORAGE, BULKING AND/OR TRANSFER OFF SITE |
| Is EPA Waste : | Y |
| Federal Code : | D001 |
| State Code : | N/R |
| | |
| Waste Line Number : | 3 |
| Is DOT Hazardous : | Y |
| DOT ID Number : | UN1325 |
| DOT Information : | UN1325,WASTE FLAMMABLE SOLIDS, ORGANIC, N.O.S.,4.1,II, ERG#133 |
| Non Waste Description : | N/R |
| Quantity : | 7 Pounds |
| Quantity Tons, Acute, Non-Acute : | 0.0035, 0, 0.0035 |
| Quantity Kg, Acute, Non-Acute : | 0, 3.1746051 |
| Quantity Tons, Haz, Non-Haz : | 0.0035, |
| Quantity Kg, Haz, Non-Haz : | 3.1746051, |
| Management Method : | H141 - STORAGE, BULKING AND/OR TRANSFER OFF SITE |
| Is EPA Waste : | Y |
| Federal Code : | D001 |
| State Code : | N/R |
| | |
| Waste Line Number : | 4 |
| Is DOT Hazardous : | Y |
| DOT ID Number : | UN3132 |
| DOT Information : | SEE ATTACHED INVENTORIES |
| Non Waste Description : | N/R |
| Quantity : | 0 Pounds |
| Quantity Tons, Acute, Non-Acute : | 0, 0, 0 |
| Quantity Kg, Acute, Non-Acute : | 0, 0 |
| Quantity Tons, Haz, Non-Haz : | 0, |
| Quantity Kg, Haz, Non-Haz : | 0, |
| Management Method : | H141 - STORAGE, BULKING AND/OR TRANSFER OFF SITE |
| Is EPA Waste : | Y |
| Federal Code : | D001 |
| State Code : | N/R |
| | |
| Waste Line Number : | 5 |
| Is DOT Hazardous : | Y |
| DOT ID Number : | UN3289 |
| DOT Information : | UN3289,WASTE TOXIC LIQUID, CORROSIVE, INORGANIC, N.O.S.,6.1,(8),II, ERG#154 |
| Non Waste Description : | N/R |
| Quantity : | 6 Pounds |
| Quantity Tons, Acute, Non-Acute : | 0.003, 0, 0.003 |
| Quantity Kg, Acute, Non-Acute : | 0, 2.72109 |

Map Id: C7
 Direction: ESE
 Distance: 0.076 mi., 399 ft.
 Elevation: 7 ft.
 Relative: Higher

Site Name : FLORIDA SCHOOL FOR THE DEAF & BLIND | THE FLORIDA SCHOOL FOR THE DEAF AND THE BLIND BULKHEAD | FLORIDA SCHOOL FOR THE DEAF AND THE BLIND ROADWAY
 207 SAN MARCO AVE
 ST AUGUSTINE | SAINT AUGUSTINE | St Augustine, FL

Database(s) : [ECHO, FRS, HIST PCS ENF, HIST PCS FACILITY, ICIS, INACTIVE PCS, MANIFEST EPA, NPDES - FL, PCS FACILITY, RCRA_VSQG, SCHOOLS PUBLIC, SPILLS - FL] **(cont.)**

EnviroSite ID: 1686293
 EPA ID: N/R

MANIFEST EPA **(cont.)**

Quantity Tons, Haz, Non-Haz : 0.003,
 Quantity Kg, Haz, Non-Haz : 2.72109,
 Management Method : H141 - STORAGE, BULKING AND/OR TRANSFER OFF SITE
 Is EPA Waste : Y
 Federal Code : D002
 State Code : N/R

NPDES - FL

Facility Name : Florida School for the Deaf and the Blind Roadway
 Facility Address : 207 San Marco Ave, Saint Augustine
 County : ST. JOHNS

Site Details

Issue Date : 2017-05-25
 Effective Date : 2017-05-25
 Expiration Date : 2022-05-24
 Facility ID : FLR20BK08
 Facility Type : Construction Generic Dewatering
 Status : Active
 NPDES : N/R
 Company Name : CGC, Inc.
 Document Description : Generic Permit
 Nature of Business : N/R
 Ownership Type : Unknown
 Treatment Process Summary : N/R
 Department Office : Tallahassee NPDES Stormwater
 Capacity (MGD) : N/R
 DW Class : N/R
 Last Date in Agency List : 2018-07-24

Related Party Details

Related Party Name : Tammy Burkard, Office Manager
 Related Party Address : 7036 12th St W, Jacksonville FL 32220-2402
 Related Party Address 2 : N/R
 Related Party Phone : 9047834119
 Related Party Email : office@cgccivil.com

Facility Name : Florida School For The Deaf & Blind Bulkhead
 Facility Address : 207 San Marco Ave, St Augustine
 County : ST. JOHNS

Map Id: C7
 Direction: ESE
 Distance: 0.076 mi., 399 ft.
 Elevation: 7 ft.
 Relative: Higher

EnviroSite ID: 1686293
 EPA ID: N/R

Site Name : FLORIDA SCHOOL FOR THE DEAF & BLIND | THE FLORIDA SCHOOL FOR THE DEAF AND THE BLIND BULKHEAD | FLORIDA SCHOOL FOR THE DEAF AND THE BLIND ROADWAY
 207 SAN MARCO AVE
 ST AUGUSTINE | SAINT AUGUSTINE | St Augustine, FL

Database(s) : [ECHO, FRS, HIST PCS ENF, HIST PCS FACILITY, ICIS, INACTIVE PCS, MANIFEST EPA, NPDES - FL, PCS FACILITY, RCRA_VSQG, SCHOOLS PUBLIC, SPILLS - FL] **(cont.)**

NPDES - FL **(cont.)**

Site Details

Issue Date : 2017-08-14
 Effective Date : 2017-08-14
 Expiration Date : 2022-08-13
 Facility ID : FLR20BN81
 Facility Type : Construction Generic Dewatering
 Status : Active
 NPDES : N/R
 Company Name : Hal Jones Contractor Inc
 Document Description : Generic Permit
 Nature of Business : N/R
 Ownership Type : Private
 Treatment Process Summary : N/R
 Department Office : Tallahassee NPDES Stormwater
 Capacity (MGD) : N/R
 DW Class : N/R
 Last Date in Agency List : 2017-12-26

Related Party Details

Related Party Name : Dennis Harrison, PMTE
 Related Party Address : 720 Talleyrand Ave, Jacksonville FL 32202-1033
 Related Party Address 2 : N/R
 Related Party Phone : 9043555885
 Related Party Email : dharrison@hjonessinc.com

Facility Name : The Florida School For the Deaf and The Blind Bulkhead
 Facility Address : 207 San Marco Ave, St Augustine
 County : ST. JOHNS

Site Details

Issue Date : 2011-05-08
 Effective Date : 2011-05-08
 Expiration Date : 2016-05-07
 Facility ID : FLR10KN19
 Facility Type : Construction Stormwater GP
 Status : Active
 NPDES : N/R
 Company Name : C&D Construction, Inc.
 Document Description : Generic Permit
 Nature of Business : N/R
 Ownership Type : Private
 Treatment Process Summary : N/R

Map Id: C7
 Direction: ESE
 Distance: 0.076 mi., 399 ft.
 Elevation: 7 ft.
 Relative: Higher

Site Name : FLORIDA SCHOOL FOR THE DEAF & BLIND | THE FLORIDA SCHOOL FOR THE DEAF AND THE BLIND BULKHEAD | FLORIDA SCHOOL FOR THE DEAF AND THE BLIND ROADWAY
 207 SAN MARCO AVE
 ST AUGUSTINE | SAINT AUGUSTINE | St Augustine, FL

Database(s) : [ECHO, FRS, HIST PCS ENF, HIST PCS FACILITY, ICIS, INACTIVE PCS, MANIFEST EPA, NPDES - FL, PCS FACILITY, RCRA_VSQG, SCHOOLS PUBLIC, SPILLS - FL] **(cont.)**

EnviroSite ID: 1686293
 EPA ID: N/R

NPDES - FL **(cont.)**

| | |
|----------------------------|------------------------------|
| Department Office : | Tallahassee NPDES Stormwater |
| Capacity (MGD) : | N/R |
| DW Class : | N/R |
| Last Date in Agency List : | 2017-03-21 |

Related Party Details

| | |
|---------------------------|-------------------------------------|
| Related Party Name : | Gregg Galzerano, Project Manager |
| Related Party Address : | 395 S Range Rd, Cocoa FL 32926-5114 |
| Related Party Address 2 : | N/R |
| Related Party Phone : | N/R |
| Related Party Email : | N/R |

PCS FACILITY

| | |
|---------------------------------|--|
| Issue Date : | 2019-06-06 |
| Original Issue Date : | 2019-06-06 |
| Effective Date : | 2019-06-06 |
| Expiration Date : | 2024-06-05 |
| Retirement Date : | N/R |
| Termination Date : | N/R |
| Issuing Agency : | Florida Department of Environmental Protection |
| Agency Type : | State |
| Activity ID : | 3601950494 |
| External Permit Number : | N/R |
| Facility Type Indicator : | NON-POTW |
| Permit Type : | General Permit Covered Facility-NPDES) |
| Major Minor Status : | N |
| Permit Status : | Effective |
| Total Design Flow Number : | N/R |
| Actual Average Flow Number : | N/R |
| State Water Body : | N/R |
| State Water Body Name : | N/R |
| Permit Name : | CGC, Inc. |
| Permit Comp Status : | Y |
| RNC Tracking : | Y |
| Master External Permit Number : | FLR100000 |
| TMDL Interface : | N/R |
| EDMR Authorization : | N |
| Pretreatment Indicator : | N/R |
| Last Date in Agency List : | 2021-08-19 |

| | |
|-----------------------|------------|
| Issue Date : | 2019-06-06 |
| Original Issue Date : | 2019-06-06 |
| Effective Date : | 2019-06-06 |

Map Id: C7
 Direction: ESE
 Distance: 0.076 mi., 399 ft.
 Elevation: 7 ft.
 Relative: Higher

Site Name : FLORIDA SCHOOL FOR THE DEAF & BLIND | THE FLORIDA SCHOOL FOR THE DEAF AND THE BLIND BULKHEAD | FLORIDA SCHOOL FOR THE DEAF AND THE BLIND ROADWAY
 207 SAN MARCO AVE
 ST AUGUSTINE | SAINT AUGUSTINE | St Augustine, FL

Database(s) : [ECHO, FRS, HIST PCS ENF, HIST PCS FACILITY, ICIS, INACTIVE PCS, MANIFEST EPA, NPDES - FL, PCS FACILITY, RCRA_VSQG, SCHOOLS PUBLIC, SPILLS - FL] **(cont.)**

EnviroSite ID: 1686293
 EPA ID: N/R

PCS FACILITY **(cont.)**

Expiration Date : 2024-06-05
 Retirement Date : N/R
 Termination Date : N/R
 Issuing Agency : Florida Department of Environmental Protection
 Agency Type : State
 Activity ID : 3601950494
 External Permit Number : N/R
 Facility Type Indicator : NON-POTW
 Permit Type : General Permit Covered Facility-NPDES)
 Major Minor Status : N
 Permit Status : Effective
 Total Design Flow Number : N/R
 Actual Average Flow Number : N/R
 State Water Body : N/R
 State Water Body Name : N/R
 Permit Name : CGC, Inc.
 Permit Comp Status : Y
 RNC Tracking : Y
 Master External Permit Number : FLR100000
 TMDL Interface : N/R
 EDMR Authorization : N
 Pretreatment Indicator : N/R
 Last Date in Agency List : 2024-02-27

Issue Date : 2017-05-25
 Original Issue Date : 2017-05-25
 Effective Date : 2017-05-25
 Expiration Date : 2022-05-24
 Retirement Date : N/R
 Termination Date : N/R
 Issuing Agency : Florida Department of Environmental Protection
 Agency Type : State
 Activity ID : 3601073249
 External Permit Number : FLR20BK08
 Facility Type Indicator : NON-POTW
 Permit Type : General Permit Covered Facility-NPDES)
 Major Minor Status : N
 Permit Status : Effective
 Total Design Flow Number : N/R
 Actual Average Flow Number : N/R
 State Water Body : N/R
 State Water Body Name : N/R
 Permit Name : CGC, Inc.
 Permit Comp Status : Y
 RNC Tracking : Y
 Master External Permit Number : FLR200000

Map Id: C7
 Direction: ESE
 Distance: 0.076 mi., 399 ft.
 Elevation: 7 ft.
 Relative: Higher

Site Name : FLORIDA SCHOOL FOR THE DEAF & BLIND | THE FLORIDA SCHOOL FOR THE DEAF AND THE BLIND BULKHEAD | FLORIDA SCHOOL FOR THE DEAF AND THE BLIND ROADWAY
 207 SAN MARCO AVE
 ST AUGUSTINE | SAINT AUGUSTINE | St Augustine, FL

Database(s) : [ECHO, FRS, HIST PCS ENF, HIST PCS FACILITY, ICIS, INACTIVE PCS, MANIFEST EPA, NPDES - FL, PCS FACILITY, RCRA_VSQG, SCHOOLS PUBLIC, SPILLS - FL] **(cont.)**

EnviroSite ID: 1686293
 EPA ID: N/R

PCS FACILITY **(cont.)**

TMDL Interface : N/R
 EDMR Authorization : N
 Pretreatment Indicator : N/R
 Last Date in Agency List : 2018-07-31

Issue Date : 2011-05-08
 Original Issue Date : 2011-05-08
 Effective Date : 2011-05-08
 Expiration Date : 2016-05-07
 Retirement Date : N/R
 Termination Date : N/R
 Issuing Agency : Florida Department of Environmental Protection
 Agency Type : State
 Activity ID : 2600032671
 External Permit Number : FLR10KN19
 Facility Type Indicator : NON-POTW
 Permit Type : General Permit Covered Facility
 Major Minor Status : N
 Permit Status : Administratively Continued
 Total Design Flow Number : N/R
 Actual Average Flow Number : N/R
 State Water Body : N/R
 State Water Body Name : N/R
 Permit Name : C&D Construction, Inc.
 Permit Comp Status : Y
 RNC Tracking : Y
 Master External Permit Number : FLR100000
 TMDL Interface : N/R
 EDMR Authorization : N
 Pretreatment Indicator : N/R
 Last Date in Agency List : 2016-06-28

Issue Date : 2017-08-14
 Original Issue Date : 2017-08-14
 Effective Date : 2017-08-14
 Expiration Date : 2022-08-13
 Retirement Date : N/R
 Termination Date : N/R
 Issuing Agency : Florida Department of Environmental Protection
 Agency Type : State
 Activity ID : 3601182142
 External Permit Number : FLR20BN81
 Facility Type Indicator : NON-POTW
 Permit Type : General Permit Covered Facility-NPDES)
 Major Minor Status : N

Map Id: C7
 Direction: ESE
 Distance: 0.076 mi., 399 ft.
 Elevation: 7 ft.
 Relative: Higher

Site Name : FLORIDA SCHOOL FOR THE DEAF & BLIND | THE FLORIDA SCHOOL FOR THE DEAF AND THE BLIND BULKHEAD | FLORIDA SCHOOL FOR THE DEAF AND THE BLIND ROADWAY
 207 SAN MARCO AVE
 ST AUGUSTINE | SAINT AUGUSTINE | St Augustine, FL

Database(s) : [ECHO, FRS, HIST PCS ENF, HIST PCS FACILITY, ICIS, INACTIVE PCS, MANIFEST EPA, NPDES - FL, PCS FACILITY, RCRA_VSQG, SCHOOLS PUBLIC, SPILLS - FL] **(cont.)**

EnviroSite ID: 1686293
 EPA ID: N/R

PCS FACILITY **(cont.)**

| | |
|---------------------------------|--------------------------|
| Permit Status : | Effective |
| Total Design Flow Number : | N/R |
| Actual Average Flow Number : | N/R |
| State Water Body : | N/R |
| State Water Body Name : | N/R |
| Permit Name : | Hal Jones Contractor Inc |
| Permit Comp Status : | Y |
| RNC Tracking : | Y |
| Master External Permit Number : | FLR200000 |
| TMDL Interface : | N/R |
| EDMR Authorization : | N |
| Pretreatment Indicator : | N/R |
| Last Date in Agency List : | 2018-03-13 |

RCRA_VSQG

| | |
|--------------------|--|
| Facility Name : | FLORIDA SCHOOL FOR DEAF & BLIND |
| Facility Address : | 207 SAN MARCO AVE, ST AUGUSTINE, FL 32084-2762 |
| County : | LEON |

| | |
|--------------------------------|-------------------------------|
| Date Form Received by Agency : | 1997-11-19 |
| EPA ID : | FLT970059077 |
| Mailing Address : | N/R |
| Contact : | N/R |
| Contact Address : | N/R |
| Contact Country : | US |
| Contact Telephone : | N/R |
| Contact Email : | N/R |
| EPA Region : | 04 |
| Land Type : | Other land type |
| Source Type : | Emergency |
| Classification : | Very Small Quantity Generator |

Description :

Handlers that generate 100 kilograms or less of hazardous waste per calendar month, and accumulate 1000 kg or less of hazardous waste at any time; or generate one kilogram or less of acutely hazardous waste per calendar month, and accumulate at any time: 1 kg or less of acutely hazardous waste; or 100 kg or less of any residue or contaminated soil, waste or other debris resulting from the cleanup of a spill, into or on any land or water, of acutely hazardous waste; or generate 100 kg or less of any residue or contaminated soil, waste or other debris resulting from the cleanup of a spill, into or on any land or water, of acutely hazardous waste during any calendar month, and accumulate at any time: 1 kg or less of acutely hazardous waste; or 100 kg or less of any residue or contaminated soil, waste or other debris resulting from the cleanup of a spill, into or on any land or water, of acutely hazardous waste.

| | |
|----------------------------|------------|
| Last Date in Agency List : | 2024-03-19 |
|----------------------------|------------|

Map Id: C7
 Direction: ESE
 Distance: 0.076 mi., 399 ft.
 Elevation: 7 ft.
 Relative: Higher

Site Name : FLORIDA SCHOOL FOR THE DEAF & BLIND | THE FLORIDA SCHOOL FOR THE DEAF AND THE BLIND BULKHEAD | FLORIDA SCHOOL FOR THE DEAF AND THE BLIND ROADWAY
 207 SAN MARCO AVE
 ST AUGUSTINE | SAINT AUGUSTINE | St Augustine, FL

Database(s) : [ECHO, FRS, HIST PCS ENF, HIST PCS FACILITY, ICIS, INACTIVE PCS, MANIFEST EPA, NPDES - FL, PCS FACILITY, RCRA_VSQG, SCHOOLS PUBLIC, SPILLS - FL] **(cont.)**

EnviroSite ID: 1686293
 EPA ID: N/R

RCRA_VSQG **(cont.)**

Owner/Operator Summary

Owner/Operator Name : N/R
 Owner/Operator Address : N/R
 Owner/Operator Country : N/R
 Owner/Operator Telephone : N/R
 Owner/Operator Email : N/R
 Owner/Operator Fax : N/R
 Legal Status : N/R
 Owner/Operator Type : N/R
 Owner/Operator Start Date : N/R
 Owner/Operator End Date : N/R

Handler Activities Summary

U.S. Importer of Hazardous Waste : N
 Mixed Waste (Haz. and Radioactive) : N
 Recycler of Hazardous Waste : N
 Transporter of Hazardous Waste : N
 Treater, Storer or Disposer of HW : N
 Underground Injection Activity : N
 On-site Burner Exemption : N
 Furnace Exemption : N
 Used Oil Fuel Burner : N
 Used Oil Processor : N
 Used Oil Refiner : N
 Used Oil Fuel Marketer to Burner : N
 Used Oil Specification Marketer : N
 Used Oil Transfer Facility : N
 Used Oil Transporter : N

Notices of Violations Summary

Regulation Violated : N

Facility Name : FLORIDA SCHOOL FOR THE DEAF & BLIND
 Facility Address : 207 SAN MARCO AVE, ST AUGUSTINE, FL 32084-2762
 County : ST JOHNS

Date Form Received by Agency : 2009-05-26
 EPA ID : FLR000080846
 Mailing Address : 207 SAN MARCO AVE, ST AUGUSTINE, FL 32084-2762
 Contact : RICHARD ELMORE
 Contact Address : 207 SAN MARCO AVE, ST AUGUSTINE, FL 32084-2762

Map Id: C7
 Direction: ESE
 Distance: 0.076 mi., 399 ft.
 Elevation: 7 ft.
 Relative: Higher

EnviroSite ID: 1686293
 EPA ID: N/R

Site Name : FLORIDA SCHOOL FOR THE DEAF & BLIND | THE FLORIDA SCHOOL FOR THE DEAF AND THE BLIND BULKHEAD | FLORIDA SCHOOL FOR THE DEAF AND THE BLIND ROADWAY
 207 SAN MARCO AVE
 ST AUGUSTINE | SAINT AUGUSTINE | St Augustine, FL

Database(s) : [ECHO, FRS, HIST PCS ENF, HIST PCS FACILITY, ICIS, INACTIVE PCS, MANIFEST EPA, NPDES - FL, PCS FACILITY, RCRA_VSQG, SCHOOLS PUBLIC, SPILLS - FL] **(cont.)**

RCRA_VSQG **(cont.)**

Contact Country : US
 Contact Telephone : 904-827-2358
 Contact Email : N/R
 EPA Region : 04
 Land Type : Private
 Source Type : Implementer
 Classification : Very Small Quantity Generator

Description :

Handlers that generate 100 kilograms or less of hazardous waste per calendar month, and accumulate 1000 kg or less of hazardous waste at any time; or generate one kilogram or less of acutely hazardous waste per calendar month, and accumulate at any time: 1 kg or less of acutely hazardous waste; or 100 kg or less of any residue or contaminated soil, waste or other debris resulting from the cleanup of a spill, into or on any land or water, of acutely hazardous waste; or generate 100 kg or less of any residue or contaminated soil, waste or other debris resulting from the cleanup of a spill, into or on any land or water, of acutely hazardous waste during any calendar month, and accumulate at any time: 1 kg or less of acutely hazardous waste; or 100 kg or less of any residue or contaminated soil, waste or other debris resulting from the cleanup of a spill, into or on any land or water, of acutely hazardous waste.

Last Date in Agency List : 2024-03-19

Owner/Operator Summary

Owner/Operator Name : FL SCHOOL FOR THE DEAF & BLIND
 Owner/Operator Address : 207 SAN MARCO AVE, ST AUGUSTINE, FL 32084-2762
 Owner/Operator Country : US
 Owner/Operator Telephone : N/R
 Owner/Operator Email : N/R
 Owner/Operator Fax : N/R
 Legal Status : Private
 Owner/Operator Type : Owner
 Owner/Operator Start Date : 2005-03-31
 Owner/Operator End Date : N/R

Handler Activities Summary

U.S. Importer of Hazardous Waste : N
 Mixed Waste (Haz. and Radioactive) : N
 Recycler of Hazardous Waste : N
 Transporter of Hazardous Waste : N
 Treater, Storer or Disposer of HW : N
 Underground Injection Activity : N
 On-site Burner Exemption : N
 Furnace Exemption : N

Map Id: C7
 Direction: ESE
 Distance: 0.076 mi., 399 ft.
 Elevation: 7 ft.
 Relative: Higher

EnviroSite ID: 1686293
 EPA ID: N/R

Site Name : FLORIDA SCHOOL FOR THE DEAF & BLIND | THE FLORIDA SCHOOL FOR THE DEAF AND THE BLIND BULKHEAD | FLORIDA SCHOOL FOR THE DEAF AND THE BLIND ROADWAY
 207 SAN MARCO AVE
 ST AUGUSTINE | SAINT AUGUSTINE | St Augustine, FL

Database(s) : [ECHO, FRS, HIST PCS ENF, HIST PCS FACILITY, ICIS, INACTIVE PCS, MANIFEST EPA, NPDES - FL, PCS FACILITY, RCRA_VSQG, SCHOOLS PUBLIC, SPILLS - FL] **(cont.)**

RCRA_VSQG **(cont.)**

Used Oil Fuel Burner : N
 Used Oil Processor : N
 Used Oil Refiner : N
 Used Oil Fuel Marketer to Burner : N
 Used Oil Specification Marketer : N
 Used Oil Transfer Facility : N
 Used Oil Transporter : N

Historical Generators

Date Form Received by Agency : 2001-09-24
 Facility Name : FLORIDA SCHOOL FOR THE DEAF & BLIND
 Classification : Small Quantity Generator

Notices of Violations Summary

Regulation Violated : N

Evaluation Action Summary

Evaluation Date : 2009-05-26
 Evaluation : COMPLIANCE EVALUATION INSPECTION
 Area of Violation : N/R
 Date Achieved Compliance : N/R
 Evaluation Lead Agency : State

Evaluation Date : 2009-01-06
 Evaluation : COMPLIANCE ASSISTANCE VISIT
 Area of Violation : N/R
 Date Achieved Compliance : N/R
 Evaluation Lead Agency : State

SCHOOLS PUBLIC

Facility Name : BLIND HIGH SCHOOL (FSDB)
 Facility Address : 207 SAN MARCO AVE, ST AUGUSTINE, FL 32084-2762
 County : ST. JOHNS

NCES ID : 120201601265
 TYPE ID : 2
 Status : 1
 Population : 130

Map Id: C7
 Direction: ESE
 Distance: 0.076 mi., 399 ft.
 Elevation: 7 ft.
 Relative: Higher

Envirosite ID: 1686293
 EPA ID: N/R

Site Name : FLORIDA SCHOOL FOR THE DEAF & BLIND | THE FLORIDA SCHOOL FOR THE DEAF AND THE BLIND BULKHEAD | FLORIDA SCHOOL FOR THE DEAF AND THE BLIND ROADWAY
 207 SAN MARCO AVE
 ST AUGUSTINE | SAINT AUGUSTINE | St Augustine, FL

Database(s) : [ECHO, FRS, HIST PCS ENF, HIST PCS FACILITY, ICIS, INACTIVE PCS, MANIFEST EPA, NPDES - FL, PCS FACILITY, RCRA_VSQG, SCHOOLS PUBLIC, SPILLS - FL] **(cont.)**

SCHOOLS PUBLIC **(cont.)**

NAICS Code : 611110
 NAICS Desc : ELEMENTARY AND SECONDARY SCHOOLS
 Level : MIDDLE
 Enrollment : 112
 ST Grade : 09
 End Grade : 12
 FT Teacher : 18
 Telephone : (904) 827-2700
 County Fips : 12109
 Country : USA
 District ID : 1202016
 Shelter ID : NOT AVAILABLE
 Souce Date : 2009-10-13
 Val Date : 2016-03-15
 Source : [Click here for hyperlink provided by the agency.](#)
 Latitude : 29.913913
 Longitude : -81.315684
 Last Date in Agency List : 2024-04-22

Facility Name : BLIND PK-8 SCHOOL (FSDB)
 Facility Address : 207 SAN MARCO AVE, ST AUGUSTINE, FL 32084-2762
 County : ST. JOHNS

NCES ID : 120201601257
 TYPE ID : 2
 Status : 1
 Population : 91
 NAICS Code : 611110
 NAICS Desc : ELEMENTARY AND SECONDARY SCHOOLS
 Level : ELEMENTARY
 Enrollment : 77
 ST Grade : PK
 End Grade : 08
 FT Teacher : 14
 Telephone : (904) 827-2700
 County Fips : 12109
 Country : USA
 District ID : 1202016
 Shelter ID : NOT AVAILABLE
 Souce Date : 2009-10-13
 Val Date : 2016-03-15
 Source : [Click here for hyperlink provided by the agency.](#)
 Latitude : 29.913961
 Longitude : -81.315626
 Last Date in Agency List : 2024-04-22

Map Id: C7
 Direction: ESE
 Distance: 0.076 mi., 399 ft.
 Elevation: 7 ft.
 Relative: Higher

EnviroSite ID: 1686293
 EPA ID: N/R

Site Name : FLORIDA SCHOOL FOR THE DEAF & BLIND | THE FLORIDA SCHOOL FOR THE DEAF AND THE BLIND BULKHEAD | FLORIDA SCHOOL FOR THE DEAF AND THE BLIND ROADWAY
 207 SAN MARCO AVE
 ST AUGUSTINE | SAINT AUGUSTINE | St Augustine, FL

Database(s) : [ECHO, FRS, HIST PCS ENF, HIST PCS FACILITY, ICIS, INACTIVE PCS, MANIFEST EPA, NPDES - FL, PCS FACILITY, RCRA_VSQG, SCHOOLS PUBLIC, SPILLS - FL] **(cont.)**

SCHOOLS PUBLIC **(cont.)**

Facility Name : DEAF ELEMENTARY SCHOOL (FSDB)
 Facility Address : 207 SAN MARCO AVE, ST AUGUSTINE, FL 32084-2762
 County : ST. JOHNS

NCES ID : 120201601212
 TYPE ID : 2
 Status : 1
 Population : 96
 NAICS Code : 611110
 NAICS Desc : ELEMENTARY AND SECONDARY SCHOOLS
 Level : N/R
 Enrollment : 78
 ST Grade : PK
 End Grade : 05
 FT Teacher : 18
 Telephone : (904) 827-2500
 County Fips : 12109
 Country : USA
 District ID : 1202016
 Shelter ID : NOT AVAILABLE
 Souce Date : 2009-10-13
 Val Date : 2016-03-15
 Source : [Click here for hyperlink provided by the agency.](#)
 Latitude : 29.913813
 Longitude : -81.315344
 Last Date in Agency List : 2024-04-22

Facility Name : DEAF HIGH SCHOOL (FSDB)
 Facility Address : 207 SAN MARCO AVE, ST AUGUSTINE, FL 32084-2762
 County : ST. JOHNS

NCES ID : 120201601247
 TYPE ID : 2
 Status : 1
 Population : 186
 NAICS Code : 611110
 NAICS Desc : ELEMENTARY AND SECONDARY SCHOOLS
 Level : ELEMENTARY
 Enrollment : 167
 ST Grade : 09
 End Grade : 12
 FT Teacher : 19
 Telephone : (904) 827-2500
 County Fips : 12109

Map Id: C7
 Direction: ESE
 Distance: 0.076 mi., 399 ft.
 Elevation: 7 ft.
 Relative: Higher

EnviroSite ID: 1686293
 EPA ID: N/R

Site Name : FLORIDA SCHOOL FOR THE DEAF & BLIND | THE FLORIDA SCHOOL FOR THE DEAF AND THE BLIND BULKHEAD | FLORIDA SCHOOL FOR THE DEAF AND THE BLIND ROADWAY
 207 SAN MARCO AVE
 ST AUGUSTINE | SAINT AUGUSTINE | St Augustine, FL

Database(s) : [ECHO, FRS, HIST PCS ENF, HIST PCS FACILITY, ICIS, INACTIVE PCS, MANIFEST EPA, NPDES - FL, PCS FACILITY, RCRA_VSQG, SCHOOLS PUBLIC, SPILLS - FL] **(cont.)**

SCHOOLS PUBLIC **(cont.)**

Country : USA
 District ID : 1202016
 Shelter ID : NOT AVAILABLE
 Souce Date : 2009-10-13
 Val Date : 2016-03-15
 Source : [Click here for hyperlink provided by the agency.](#)
 Latitude : 29.913817
 Longitude : -81.315928
 Last Date in Agency List : 2024-04-22

Facility Name : DEAF MIDDLE SCHOOL (FSDB)
 Facility Address : 207 SAN MARCO AVE, ST AUGUSTINE, FL 32084-2762
 County : ST. JOHNS

NCES ID : 120201601246
 TYPE ID : 2
 Status : 1
 Population : 96
 NAICS Code : 611110
 NAICS Desc : ELEMENTARY AND SECONDARY SCHOOLS
 Level : HIGH
 Enrollment : 83
 ST Grade : 06
 End Grade : 08
 FT Teacher : 13
 Telephone : (904) 827-2500
 County Fips : 12109
 Country : USA
 District ID : 1202016
 Shelter ID : NOT AVAILABLE
 Souce Date : 2009-10-13
 Val Date : 2016-03-15
 Source : [Click here for hyperlink provided by the agency.](#)
 Latitude : 29.913799
 Longitude : -81.315318
 Last Date in Agency List : 2024-04-22

SPILLS - FL

Facility Name : City of Plant City Police Department
 Facility Address : 207 San Marco Ave., ST AUGUSTINE
 County : St. Johns

Map Id: C7
 Direction: ESE
 Distance: 0.076 mi., 399 ft.
 Elevation: 7 ft.
 Relative: Higher

Site Name : FLORIDA SCHOOL FOR THE DEAF & BLIND | THE FLORIDA SCHOOL FOR THE DEAF AND THE BLIND BULKHEAD | FLORIDA SCHOOL FOR THE DEAF AND THE BLIND ROADWAY
 207 SAN MARCO AVE
 ST AUGUSTINE | SAINT AUGUSTINE | St Augustine, FL

Database(s) : [ECHO, FRS, HIST PCS ENF, HIST PCS FACILITY, ICIS, INACTIVE PCS, MANIFEST EPA, NPDES - FL, PCS FACILITY, RCRA_VSQG, SCHOOLS PUBLIC, SPILLS - FL] **(cont.)**

EnviroSite ID: 1686293
 EPA ID: N/R

SPILLS - FL **(cont.)**

Incident Details

Incident Number : 45462
 Incident Date : 2011-06-27
 Incident Status : Closed
 Incident Type : Inland
 Descriptions : AST Leak/Overfill
 On-scene Response : N/R
 State Warning Point Date : N/R
 State Warning Point Code : N/R
 Sector Code : N/R
 Facility Reported : N/R
 Business Type : N/R
 Petroleum Flag : N/R
 Off-site Release Flag : N/R
 Release Source Code : N/R
 Release Description : N/R
 Last Date in Agency List : 2018-04-28

Pollutants

Pollutant Name : Diesel fuel
 Pollutant Actual Volume : 60 gallon
 Pollutant Category : Petroleum

Facility Name : Florida School for the Death & Blind
 Facility Address : 207 San Marco Ave., ST AUGUSTINE
 County : St. Johns

Incident Details

Incident Number : 45462
 Incident Date : 2011-06-27
 Incident Status : Closed
 Incident Type : Inland
 Descriptions : AST Leak/Overfill
 On-scene Response : N/R
 State Warning Point Date : N/R
 State Warning Point Code : N/R
 Sector Code : N/R
 Facility Reported : N/R
 Business Type : N/R
 Petroleum Flag : N/R
 Off-site Release Flag : N/R
 Release Source Code : N/R

Map Id: C7
 Direction: ESE
 Distance: 0.076 mi., 399 ft.
 Elevation: 7 ft.
 Relative: Higher

Site Name : FLORIDA SCHOOL FOR THE DEAF & BLIND | THE FLORIDA SCHOOL FOR THE DEAF AND THE BLIND BULKHEAD | FLORIDA SCHOOL FOR THE DEAF AND THE BLIND ROADWAY
 207 SAN MARCO AVE
 ST AUGUSTINE | SAINT AUGUSTINE | St Augustine, FL

Database(s) : [ECHO, FRS, HIST PCS ENF, HIST PCS FACILITY, ICIS, INACTIVE PCS, MANIFEST EPA, NPDES - FL, PCS FACILITY, RCRA_VSQG, SCHOOLS PUBLIC, SPILLS - FL] **(cont.)**

EnviroSite ID: 1686293
 EPA ID: N/R

SPILLS - FL **(cont.)**

Release Description : N/R
 Last Date in Agency List : 2018-04-28

Pollutants

Pollutant Name : Diesel fuel
 Pollutant Actual Volume : 60 gallon
 Pollutant Category : Petroleum

Facility Name : Jacksonville Pollution Control, Inc.
 Facility Address : 207 San Marco Ave., ST AUGUSTINE
 County : St. Johns

Incident Details

Incident Number : 45462
 Incident Date : 2011-06-27
 Incident Status : Closed
 Incident Type : Inland
 Descriptions : AST Leak/Overfill
 On-scene Response : N/R
 State Warning Point Date : N/R
 State Warning Point Code : N/R
 Sector Code : N/R
 Facility Reported : N/R
 Business Type : N/R
 Petroleum Flag : N/R
 Off-site Release Flag : N/R
 Release Source Code : N/R
 Release Description : N/R
 Last Date in Agency List : 2018-04-28

Pollutants

Pollutant Name : Diesel fuel
 Pollutant Actual Volume : 60 gallon
 Pollutant Category : Petroleum

Facility Name : St. Johns Fire and Rescue
 Facility Address : 207 San Marco Ave., ST AUGUSTINE
 County : St. Johns

Map Id: C7
 Direction: ESE
 Distance: 0.076 mi., 399 ft.
 Elevation: 7 ft.
 Relative: Higher

Site Name : FLORIDA SCHOOL FOR THE DEAF & BLIND | THE FLORIDA SCHOOL FOR THE DEAF AND THE BLIND BULKHEAD | FLORIDA SCHOOL FOR THE DEAF AND THE BLIND ROADWAY
 207 SAN MARCO AVE
 ST AUGUSTINE | SAINT AUGUSTINE | St Augustine, FL

Database(s) : [ECHO, FRS, HIST PCS ENF, HIST PCS FACILITY, ICIS, INACTIVE PCS, MANIFEST EPA, NPDES - FL, PCS FACILITY, RCRA_VSQG, SCHOOLS PUBLIC, SPILLS - FL] **(cont.)**

EnviroSite ID: 1686293
 EPA ID: N/R

SPILLS - FL **(cont.)**

Incident Details

| | |
|----------------------------|-------------------|
| Incident Number : | 45462 |
| Incident Date : | 2011-06-27 |
| Incident Status : | Closed |
| Incident Type : | Inland |
| Descriptions : | AST Leak/Overfill |
| On-scene Response : | N/R |
| State Warning Point Date : | N/R |
| State Warning Point Code : | N/R |
| Sector Code : | N/R |
| Facility Reported : | N/R |
| Business Type : | N/R |
| Petroleum Flag : | N/R |
| Off-site Release Flag : | N/R |
| Release Source Code : | N/R |
| Release Description : | N/R |
| Last Date in Agency List : | 2018-04-28 |

Pollutants

| | |
|---------------------------|-------------|
| Pollutant Name : | Diesel fuel |
| Pollutant Actual Volume : | 60 gallon |
| Pollutant Category : | Petroleum |

Map Id: B8
 Direction: S
 Distance: 0.085 mi., 447 ft.
 Elevation: 6 ft.
 Relative: Lower

Site Name : SUNOCO #0845-0637 | COASTAL MART #483 | SUNSHINE FOOD MART #289
 2199 N PONCE DE LEON BLVD
 SAINT AUGUSTINE | ST AUGUSTINE | ST. AUGUSTINE, FL

Database(s) : [DWM CONTAM - FL, ECHO, EPA LUST, EPA UST, FA 3 - FL, FRS, GWIF - FL, ICIS, INACTIVE PCS, LUST - FL, RCRA_VSQG, UST - FL]

EnviroSite ID: 1527182
 EPA ID: N/R

DWM CONTAM - FL

| | |
|--------------------|---|
| Facility Name : | SUNOCO #0845-0637 |
| Facility Address : | 2199 N PONCE DE LEON BLVD, SAINT AUGUSTINE, FL 32084-2623 |

Map Id: B8
 Direction: S
 Distance: 0.085 mi., 447 ft.
 Elevation: 6 ft.
 Relative: Lower

Site Name : SUNOCO #0845-0637 | COASTAL MART #483 | SUNSHINE FOOD MART #289
 2199 N PONCE DE LEON BLVD
 SAINT AUGUSTINE | ST AUGUSTINE | ST. AUGUSTINE, FL

Database(s) : [DWM CONTAM - FL, ECHO, EPA LUST, EPA UST, FA 3 - FL, FRS, GWIF - FL, ICIS, INACTIVE PCS, LUST - FL, RCRA_VSQG, UST - FL] **(cont.)**

EnviroSite ID: 1527182
 EPA ID: N/R

DWM CONTAM - FL **(cont.)**

| | |
|---------------------------------------|---|
| County : | ST. JOHNS |
| Score Effective Date : | 2009-04-16 |
| Score : | 6 |
| Score Ranked : | 12 |
| Rank : | 7728 |
| Facility ID : | 8515886 |
| Facility Status : | OPEN |
| Facility Type : | A - Retail Station |
| County Code : | 55 |
| District : | NED |
| Operator : | STORE MANAGER |
| Phone : | (904)824-9986 |
| Name Changed Date : | 2001-08-28 |
| Address Changed Date : | 2009-10-13 |
| Latitude Degrees : | 29 |
| Latitude Minutes : | 54 |
| Latitude Seconds : | 45.5508 |
| Longitude Degrees : | 81 |
| Longitude Minutes : | 19 |
| Longitude Seconds : | 24.3408 |
| Feature : | N/R |
| Method : | AGPS |
| Datum : | 0 |
| Section/Township/Range : | N/R |
| Related Party Begin Date : | 2015-10-16 |
| Related Party ID : | 71802 |
| Primary Related Party Role : | ACCOUNT OWNER |
| Related Party Name : | SHANMUKHI R RAGI |
| Related Party Address 1 : | 2199 N PONCE DELEON BLVD, SAINT AUGUSTINE, FL 32084-2623 |
| Related Party Address 2 : | N/R |
| Contact : | N/R |
| Related Party Phone : | (904)826-0701 |
| Related Party Extension : | N/R |
| Related Party Bad Address Indicator : | N |
| Last Date in Agency List : | 2021-12-28 |
| Facility Name : | SUNSHINE FOOD MART #289 |
| Facility Address : | 2199 N PONCE DE LEON BLVD, SAINT AUGUSTINE, FL 32084-2623 |
| County : | ST. JOHNS |
| Score Effective Date : | 2009-04-16 |
| Score : | 6 |
| Score Ranked : | 12 |
| Rank : | 7728 |
| Facility ID : | 8515886 |
| Facility Status : | OPEN |
| Facility Type : | A - Retail Station |

Map Id: B8
 Direction: S
 Distance: 0.085 mi., 447 ft.
 Elevation: 6 ft.
 Relative: Lower

Site Name : SUNOCO #0845-0637 | COASTAL MART #483 | SUNSHINE FOOD MART #289
 2199 N PONCE DE LEON BLVD
 SAINT AUGUSTINE | ST AUGUSTINE | ST. AUGUSTINE, FL

Database(s) : [DWM CONTAM - FL, ECHO, EPA LUST, EPA UST, FA 3 - FL, FRS, GWIF - FL, ICIS, INACTIVE PCS, LUST - FL, RCRA_VSQG, UST - FL] **(cont.)**

Envirosite ID: 1527182
 EPA ID: N/R

DWM CONTAM - FL **(cont.)**

| | |
|---------------------------------------|------------------------------------|
| County Code : | 55 |
| District : | NED |
| Operator : | JOE FIELDS |
| Phone : | (321)631-0245 |
| Name Changed Date : | 2022-02-15 |
| Address Changed Date : | 2009-10-13 |
| Latitude Degrees : | 29 |
| Latitude Minutes : | 54 |
| Latitude Seconds : | 45.5508 |
| Longitude Degrees : | 81 |
| Longitude Minutes : | 19 |
| Longitude Seconds : | 24.3408 |
| Feature : | N/R |
| Method : | AGPS |
| Datum : | 0 |
| Section/Township/Range : | N/R |
| Related Party Begin Date : | 2022-02-15 |
| Related Party ID : | 82780 |
| Primary Related Party Role : | ACCOUNT OWNER |
| Related Party Name : | OKEECHOBEE REO LLC |
| Related Party Address 1 : | 402 HIGH POINT DR, COCOA, FL 32926 |
| Related Party Address 2 : | N/R |
| Contact : | JOE FIELDS |
| Related Party Phone : | (321)631-0245 |
| Related Party Extension : | N/R |
| Related Party Bad Address Indicator : | N |
| Last Date in Agency List : | 2024-02-14 |

ECHO

| | |
|-----------------------------|--|
| Facility Name : | COASTAL MART #483 |
| Facility Address : | 2199 N PONCE DE LEON BLVD, SAINT AUGUSTINE, FL 32084 |
| County : | ST. JOHNS |
| Last Inspection Date : | N/R |
| Registry ID : | 110039139893 |
| FIPS Code : | 12109 |
| EPA Region : | 04 |
| Inspection Count : | 0 |
| Last Inspection Days : | N/R |
| Informal Count : | 0 |
| Last Informal Action Date : | N/R |
| Formal Action Count : | 0 |
| Last Formal Action Date : | N/R |
| Total Penalties : | 0 |
| Penalty Count : | N/R |
| Last Penalty Date : | N/R |
| Last Penalty Amount : | N/R |
| QTRS IN NC : | 0 |
| Programs IN SNC : | 0 |

Map Id: B8
 Direction: S
 Distance: 0.085 mi., 447 ft.
 Elevation: 6 ft.
 Relative: Lower

Site Name : SUNOCO #0845-0637 | COASTAL MART #483 | SUNSHINE FOOD MART #289
 2199 N PONCE DE LEON BLVD
 SAINT AUGUSTINE | ST AUGUSTINE | ST. AUGUSTINE, FL

Database(s) : [DWM CONTAM - FL, ECHO, EPA LUST, EPA UST, FA 3 - FL, FRS, GWIF - FL, ICIS, INACTIVE PCS, LUST - FL, RCRA_VSQG, UST - FL] **(cont.)**

EnviroSite ID: 1527182
 EPA ID: N/R

ECHO **(cont.)**

| | |
|--|--|
| Current Compliance Status : | N/R |
| Three-Year Compliance Status : | N/R |
| Collection Method : | ADDRESS MATCHING-HOUSE NUMBER |
| Reference Point : | CENTER OF A FACILITY OR STATION |
| Accuracy Meters : | 30 |
| Derived Tribes : | N/R |
| Derived HUC : | 03080201 |
| Derived WBD : | 030802010503 |
| Derived STCTY FIPS : | 12109 |
| Derived Zip : | 32084 |
| Derived CD113 : | 06 |
| Derived CB2010 : | 121090202001015 |
| MYRTK Universe : | NNN |
| NPDES IDs : | FLG913674 |
| CWA Permit Types : | Minor |
| CWA Compliance Tracking : | Off |
| CWA NAICS : | N/R |
| CWA SICs : | N/R |
| CWA Inspection Count : | N/R |
| CWA Last Inspection Days : | N/R |
| CWA Informal Count : | N/R |
| CWA Formal Action Count : | N/R |
| CWA Last Formal Action Date : | N/R |
| CWA Penalties : | N/R |
| CWA Last Penalty Date : | N/R |
| CWA Last Penalty Amount : | N/R |
| CWA Quarters IN NC : | 0 |
| CWA Current Compliance Status : | Terminated Permit |
| CWA Current SNC Flag : | N |
| CWA 13 Quarters Compliance Status : | N/R |
| CWA 13 Quarters Effluent Exceedances: | N/R |
| CWA Three-Year QNCR Codes : | N/R |
| DFR URL : | Click here for hyperlink provided by the agency. |
| Facility SIC : | N/R |
| Facility NAICS : | N/R |
| Facility Last Inspection EPA Date : | N/R |
| Facility Last Inspection State Date : | N/R |
| Facility Last Formal Act EPA Date : | N/R |
| Facility Last Formal Act State Date : | N/R |
| Facility Last Informal Act EPA Date : | N/R |
| Facility Last Informal Act State Date: | N/R |
| Facility Federal Agency : | N/R |
| TRI Reporter : | N/R |
| Facility Imp Water Flag : | N/R |
| Current SNC Flag : | N |
| Indian County Flag : | N |
| Federal Flag : | N/R |
| US Mexico Border Flag : | N/R |
| Chesapeake Bay Flag : | N/R |
| AIR Flag : | N |
| NPDES Flag : | Y |
| SDWIS Flag : | N |

Map Id: B8
 Direction: S
 Distance: 0.085 mi., 447 ft.
 Elevation: 6 ft.
 Relative: Lower

Site Name : SUNOCO #0845-0637 | COASTAL MART #483 | SUNSHINE FOOD MART #289
 2199 N PONCE DE LEON BLVD
 SAINT AUGUSTINE | ST AUGUSTINE | ST. AUGUSTINE, FL

Database(s) : [DWM CONTAM - FL, ECHO, EPA LUST, EPA UST, FA 3 - FL, FRS, GWIF - FL, ICIS, INACTIVE PCS, LUST - FL, RCRA_VSQG, UST - FL] **(cont.)**

EnviroSite ID: 1527182
 EPA ID: N/R

ECHO **(cont.)**

RCRA Flag : N
 TRI Flag : N
 GHG Flag : N
 Major Flag : N/R
 Active Flag : N/R
 NAA Flag : N
 Latitude : 29.91257
 Longitude : -81.32306
 Last Date in Agency List : 2023-07-21

Facility Name : COASTAL MART #483
 Facility Address : 2199 N PONCE DE LEON BLVD, ST AUGUSTINE, FL 32084
 County : ST. JOHNS

Last Inspection Date : N/R
 Registry ID : 110039139893
 FIPS Code : 12109
 EPA Region : 04
 Inspection Count : 0
 Last Inspection Days : N/R
 Informal Count : 0
 Last Informal Action Date : N/R
 Formal Action Count : 0
 Last Formal Action Date : N/R
 Total Penalties : 0
 Penalty Count : 0
 Last Penalty Date : N/R
 Last Penalty Amount : N/R
 QTRS IN NC : 0
 Programs IN SNC : 0
 Current Compliance Status : No Violation
 Three-Year Compliance Status : N/R
 Collection Method : ADDRESS MATCHING-HOUSE NUMBER
 Reference Point : CENTER OF A FACILITY OR STATION
 Accuracy Meters : 30
 Derived Tribes : N/R
 Derived HUC : 03080201
 Derived WBD : N/R
 Derived STCTY FIPS : 12109
 Derived Zip : 32084
 Derived CD113 : 06
 Derived CB2010 : 121090202001015
 MYRTK Universe : NNN
 NPDES IDs : FLG913674
 CWA Permit Types : Minor
 CWA Compliance Tracking : Off
 CWA NAICS : N/R
 CWA SICS : N/R
 CWA Inspection Count : N/R
 CWA Last Inspection Days : N/R

Map Id: B8
 Direction: S
 Distance: 0.085 mi., 447 ft.
 Elevation: 6 ft.
 Relative: Lower

Site Name : SUNOCO #0845-0637 | COASTAL MART #483 | SUNSHINE FOOD MART #289
 2199 N PONCE DE LEON BLVD
 SAINT AUGUSTINE | ST AUGUSTINE | ST. AUGUSTINE, FL

Database(s) : [DWM CONTAM - FL, ECHO, EPA LUST, EPA UST, FA 3 - FL, FRS, GWIF - FL, ICIS, INACTIVE PCS, LUST - FL, RCRA_VSQG, UST - FL] **(cont.)**

Envirosite ID: 1527182
 EPA ID: N/R

ECHO **(cont.)**

| | |
|--|--|
| CWA Informal Count : | N/R |
| CWA Formal Action Count : | N/R |
| CWA Last Formal Action Date : | N/R |
| CWA Penalties : | N/R |
| CWA Last Penalty Date : | N/R |
| CWA Last Penalty Amount : | N/R |
| CWA Quarters IN NC : | 0 |
| CWA Current Compliance Status : | No Violation |
| CWA Current SNC Flag : | N |
| CWA 13 Quarters Compliance Status : | N/R |
| CWA 13 Quarters Effluent Exceedances: | N/R |
| CWA Three-Year QNCR Codes : | N/R |
| DFR URL : | Click here for hyperlink provided by the agency. |
| Facility SIC : | N/R |
| Facility NAICS : | N/R |
| Facility Last Inspection EPA Date : | N/R |
| Facility Last Inspection State Date : | N/R |
| Facility Last Formal Act EPA Date : | N/R |
| Facility Last Formal Act State Date : | N/R |
| Facility Last Informal Act EPA Date : | N/R |
| Facility Last Informal Act State Date: | N/R |
| Facility Federal Agency : | N/R |
| TRI Reporter : | N/R |
| Facility Imp Water Flag : | N/R |
| Current SNC Flag : | N |
| Indian County Flag : | N |
| Federal Flag : | N |
| US Mexico Border Flag : | N/R |
| Chesapeak Bay Flag : | N/R |
| AIR Flag : | N |
| NPDES Flag : | Y |
| SDWIS Flag : | N |
| RCRA Flag : | N |
| TRI Flag : | N |
| GHG Flag : | N |
| Major Flag : | N/R |
| Active Flag : | N/R |
| NAA Flag : | N/R |
| Latitude : | 29.91253 |
| Longitude : | -81.32318 |
| Last Date in Agency List : | 2016-09-09 |

| | |
|--------------------|---|
| Facility Name : | SUNOCO SERVICE STATION #08450637 |
| Facility Address : | 2199 N PONCE DE LEON BLVD, ST AUGUSTINE, FL 32084 |
| County : | ST JOHNS |

| | |
|------------------------|--------------|
| Last Inspection Date : | N/R |
| Registry ID : | 110012581269 |
| FIPS Code : | 12109 |
| EPA Region : | 04 |

Map Id: B8
 Direction: S
 Distance: 0.085 mi., 447 ft.
 Elevation: 6 ft.
 Relative: Lower

Site Name : SUNOCO #0845-0637 | COASTAL MART #483 | SUNSHINE FOOD MART #289
 2199 N PONCE DE LEON BLVD
 SAINT AUGUSTINE | ST AUGUSTINE | ST. AUGUSTINE, FL

Database(s) : [DWM CONTAM - FL, ECHO, EPA LUST, EPA UST, FA 3 - FL, FRS, GWIF - FL, ICIS, INACTIVE PCS, LUST - FL, RCRA_VSQG, UST - FL] **(cont.)**

Envirosite ID: 1527182
 EPA ID: N/R

ECHO **(cont.)**

| | |
|---------------------------------------|--|
| Inspection Count : | 0 |
| Last Inspection Days : | N/R |
| Informal Count : | 0 |
| Last Informal Action Date : | N/R |
| Formal Action Count : | 0 |
| Last Formal Action Date : | N/R |
| Total Penalties : | 0 |
| Penalty Count : | N/R |
| Last Penalty Date : | N/R |
| Last Penalty Amount : | N/R |
| QTRS IN NC : | 0 |
| Programs IN SNC : | 0 |
| Current Compliance Status : | No Violation Identified |
| Three-Year Compliance Status : | |
| Collection Method : | ADDRESS MATCHING-HOUSE NUMBER |
| Reference Point : | CENTER OF A FACILITY OR STATION |
| Accuracy Meters : | 30 |
| Derived Tribes : | N/R |
| Derived HUC : | 03080201 |
| Derived WBD : | 030802010503 |
| Derived STCTY FIPS : | 12109 |
| Derived Zip : | 32084 |
| Derived CD113 : | 06 |
| Derived CB2010 : | 121090202001015 |
| MYRTK Universe : | NNN |
| NPDES IDs : | N/R |
| CWA Permit Types : | N/R |
| CWA Compliance Tracking : | N/R |
| CWA NAICS : | N/R |
| CWA SICS : | N/R |
| CWA Inspection Count : | N/R |
| CWA Last Inspection Days : | N/R |
| CWA Informal Count : | N/R |
| CWA Formal Action Count : | N/R |
| CWA Last Formal Action Date : | N/R |
| CWA Penalties : | N/R |
| CWA Last Penalty Date : | N/R |
| CWA Last Penalty Amount : | N/R |
| CWA Quarters IN NC : | N/R |
| CWA Current Compliance Status : | N/R |
| CWA Current SNC Flag : | N |
| CWA 13 Quarters Compliance Status : | N/R |
| CWA 13 Quarters Effluent Exceedances: | N/R |
| CWA Three-Year QNCR Codes : | N/R |
| DFR URL : | Click here for hyperlink provided by the agency. |
| Facility SIC : | N/R |
| Facility NAICS : | N/R |
| Facility Last Inspection EPA Date : | N/R |
| Facility Last Inspection State Date : | N/R |
| Facility Last Formal Act EPA Date : | N/R |
| Facility Last Formal Act State Date : | N/R |
| Facility Last Informal Act EPA Date : | N/R |

Map Id: B8
 Direction: S
 Distance: 0.085 mi., 447 ft.
 Elevation: 6 ft.
 Relative: Lower

Site Name : SUNOCO #0845-0637 | COASTAL MART #483 | SUNSHINE FOOD MART #289
 2199 N PONCE DE LEON BLVD
 SAINT AUGUSTINE | ST AUGUSTINE | ST. AUGUSTINE, FL

Database(s) : [DWM CONTAM - FL, ECHO, EPA LUST, EPA UST, FA 3 - FL, FRS, GWIF - FL, ICIS, INACTIVE PCS, LUST - FL, RCRA_VSQG, UST - FL] **(cont.)**

Envirosite ID: 1527182
 EPA ID: N/R

ECHO **(cont.)**

| | |
|--|------------|
| Facility Last Informal Act State Date: | N/R |
| Facility Federal Agency : | N/R |
| TRI Reporter : | N/R |
| Facility Imp Water Flag : | N/R |
| Current SNC Flag : | N |
| Indian County Flag : | N |
| Federal Flag : | N/R |
| US Mexico Border Flag : | N/R |
| Chesapeake Bay Flag : | N/R |
| AIR Flag : | N |
| NPDES Flag : | N |
| SDWIS Flag : | N |
| RCRA Flag : | Y |
| TRI Flag : | N |
| GHG Flag : | N |
| Major Flag : | N/R |
| Active Flag : | Y |
| NAA Flag : | N |
| Latitude : | 29.91257 |
| Longitude : | -81.32306 |
| Last Date in Agency List : | 2023-07-21 |

EPA LUST

| | |
|---|---|
| Facility Name : | SUNOCO #0845-0637 |
| Facility Address : | 2199 N PONCE DE LEON BLVD, SAINT AUGUSTINE, Florida |
| County : | N/R |
| Facility ID : | FL8515886 |
| LUST ID : | FL30196 |
| Reported Date : | 1988-07-19 |
| Status : | No Further Action |
| Substance : | N/R |
| Closed With Residual Contamination (Tribal Only): | N/R |
| NFA_Letter (Tribal Only) : | N/R |
| Tribe (Tribal Only) : | N/R |
| EPA Region : | 4 |
| Estimated Population within 1500ft : | 264 |
| Estimated Private Domestic Wells within 1500ft: | 0 |
| Within Source Water Protection Area (SPA): | No |
| SPA Public Water System and Facility ID: | N/R |
| SPA Water Type : | N/R |
| SPA Facility Type : | N/R |
| SPA HUC12 : | N/R |
| Within Groundwater Wellhead Protection Area (WHPA): | No |

Map Id: B8
 Direction: S
 Distance: 0.085 mi., 447 ft.
 Elevation: 6 ft.
 Relative: Lower

Site Name : SUNOCO #0845-0637 | COASTAL MART #483 | SUNSHINE FOOD MART #289
 2199 N PONCE DE LEON BLVD
 SAINT AUGUSTINE | ST AUGUSTINE | ST. AUGUSTINE, FL

Database(s) : [DWM CONTAM - FL, ECHO, EPA LUST, EPA UST, FA 3 - FL, FRS, GWIF - FL, ICIS, INACTIVE PCS, LUST - FL, RCRA_VSQG, UST - FL] **(cont.)**

Envirosite ID: 1527182
 EPA ID: N/R

EPA LUST **(cont.)**

WHPA Public Water System and Facility ID: N/R
 WHPA Water Type : N/R
 WHPA Facility Type : N/R
 WHPA HUC12 : N/R
 Within Estimated 100-year Floodplain: Yes
 Latitude : 29.91222
 Longitude : -81.3233299999999
 Last Date in Agency List : 2024-03-14

EPA UST

Facility Name : SUNOCO #0845-0637
 Facility Address : 2199 N PONCE DE LEON BLVD, SAINT AUGUSTINE, Florida 32084
 County : N/R

Facility ID : FL8515886
 Facility Status : Open UST(s)
 Open USTs : 2
 Closed USTs : 7
 Temporarily Out of Service USTs : 0
 Date of Last Inspection : N/R
 EPA Region : 4
 Tribe : N/R
 Facility ID 2 : N/R
 Latitude : 29.91222222
 Longitude : -81.32333333
 Last Date in Agency List : 2024-03-01

Tank Details

Tank ID : FL8515886-1
 Tank Status : Closed
 Installation Date : 1969-12-01
 Removal Date : N/R
 Capacity : 4000
 Substances : Leaded Gas
 Tank Wall Type : N/R

Tank ID : FL8515886-1R1
 Tank Status : Closed
 Installation Date : 1989-04-01
 Removal Date : N/R
 Capacity : 8000
 Substances : Unleaded Gas
 Tank Wall Type : N/R

Map Id: B8
 Direction: S
 Distance: 0.085 mi., 447 ft.
 Elevation: 6 ft.
 Relative: Lower

Site Name : SUNOCO #0845-0637 | COASTAL MART #483 | SUNSHINE FOOD MART #289
 2199 N PONCE DE LEON BLVD
 SAINT AUGUSTINE | ST AUGUSTINE | ST. AUGUSTINE, FL

Database(s) : [DWM CONTAM - FL, ECHO, EPA LUST, EPA UST, FA 3 - FL, FRS, GWIF - FL, ICIS, INACTIVE PCS, LUST - FL, RCRA_VSQG, UST - FL] **(cont.)**

Envirosite ID: 1527182
 EPA ID: N/R

EPA UST **(cont.)**

Tank ID : FL8515886-2
 Tank Status : Closed
 Installation Date : 1969-12-01
 Removal Date : N/R
 Capacity : 4000
 Substances : Leaded Gas
 Tank Wall Type : N/R

Tank ID : FL8515886-2R1
 Tank Status : Closed
 Installation Date : 1989-04-01
 Removal Date : N/R
 Capacity : 8000
 Substances : Unleaded Gas
 Tank Wall Type : N/R

Tank ID : FL8515886-3
 Tank Status : Closed
 Installation Date : 1969-12-01
 Removal Date : N/R
 Capacity : 4000
 Substances : Gasohol
 Tank Wall Type : N/R

Tank ID : FL8515886-3R1
 Tank Status : Closed
 Installation Date : 1989-04-01
 Removal Date : N/R
 Capacity : 6000
 Substances : Unleaded Gas
 Tank Wall Type : N/R

Tank ID : FL8515886-4
 Tank Status : Closed
 Installation Date : 1969-12-01
 Removal Date : N/R
 Capacity : 4000
 Substances : Gasohol
 Tank Wall Type : N/R

Tank ID : FL8515886-5
 Tank Status : Open
 Installation Date : 2009-09-01
 Removal Date : N/R
 Capacity : 22000
 Substances : Unleaded Gas

Map Id: B8
 Direction: S
 Distance: 0.085 mi., 447 ft.
 Elevation: 6 ft.
 Relative: Lower

Site Name : SUNOCO #0845-0637 | COASTAL MART #483 | SUNSHINE FOOD MART #289
 2199 N PONCE DE LEON BLVD
 SAINT AUGUSTINE | ST AUGUSTINE | ST. AUGUSTINE, FL

Database(s) : [DWM CONTAM - FL, ECHO, EPA LUST, EPA UST, FA 3 - FL, FRS, GWIF - FL, ICIS, INACTIVE PCS, LUST - FL, RCRA_VSQG, UST - FL] **(cont.)**

EnviroSite ID: 1527182
 EPA ID: N/R

EPA UST **(cont.)**

Tank Wall Type : N/R

Tank ID : FL8515886-6
 Tank Status : Open
 Installation Date : 2009-09-01
 Removal Date : N/R
 Capacity : 2000
 Substances : Unleaded Gas
 Tank Wall Type : N/R

FA 3 - FL

Facility Name : SUNOCO #0845-0637
 Facility Address : 2199 N PONCE DE LEON BLVD, SAINT AUGUSTINE, 32084
 County : ST. JOHNS

Details for this site have been truncated due to the large number of available details for this site within this dataset. For the complete details for this site, contact your EnviroSite account representative for a complimentary site report containing all of the details available.

Effectivity Date : 2020-10-12
 Expiration Date : 2021-10-12
 Facility ID : 8515886
 Facility Status : OPEN
 Facility Type : Retail Station
 DEP Contractor : C
 Financial Responsibility : INSURANCE
 Insurance Company : ACE AMERICAN INSURANCE COMPANY
 Facility Phone : 9048249986
 Owner ID : 71802
 Owner Name : SHANMUKHI R RAGI
 Address : 2199 N PONCE DELEON BLVD, SAINT AUGUSTINE, FL 32084
 Contact Name : N/R
 Phone : 9048260701
 Last Date in Agency List : 2022-01-10

Effectivity Date : 2019-10-12
 Expiration Date : 2020-10-12
 Facility ID : 8515886
 Facility Status : OPEN
 Facility Type : Retail Station
 DEP Contractor : C
 Financial Responsibility : INSURANCE
 Insurance Company : ACE AMERICAN INSURANCE COMPANY
 Facility Phone : 9048249986
 Owner ID : 71802
 Owner Name : SHANMUKHI R RAGI

Map Id: B8
 Direction: S
 Distance: 0.085 mi., 447 ft.
 Elevation: 6 ft.
 Relative: Lower

Site Name : SUNOCO #0845-0637 | COASTAL MART #483 | SUNSHINE FOOD MART #289
 2199 N PONCE DE LEON BLVD
 SAINT AUGUSTINE | ST AUGUSTINE | ST. AUGUSTINE, FL

Database(s) : [DWM CONTAM - FL, ECHO, EPA LUST, EPA UST, FA 3 - FL, FRS, GWIF - FL, ICIS, INACTIVE PCS, LUST - FL, RCRA_VSQG, UST - FL] **(cont.)**

EnviroSite ID: 1527182
 EPA ID: N/R

FA 3 - FL **(cont.)**

Address : 2199 N PONCE DELEON BLVD, SAINT AUGUSTINE, FL 32084
 Contact Name : N/R
 Phone : 9048260701
 Last Date in Agency List : 2022-01-10

Effectivity Date : 2018-10-12
 Expiration Date : 2019-10-12
 Facility ID : 8515886
 Facility Status : OPEN
 Facility Type : Retail Station
 DEP Contractor : C
 Financial Responsibility : INSURANCE
 Insurance Company : ACE
 Facility Phone : 9048249986
 Owner ID : 71802
 Owner Name : SHANMUKHI R RAGI
 Address : 2199 N PONCE DELEON BLVD, SAINT AUGUSTINE, FL 32084
 Contact Name : N/R
 Phone : 9048260701
 Last Date in Agency List : 2022-01-10

Effectivity Date : 2017-10-12
 Expiration Date : 2018-10-12
 Facility ID : 8515886
 Facility Status : OPEN
 Facility Type : Retail Station
 DEP Contractor : C
 Financial Responsibility : INSURANCE
 Insurance Company : ACE
 Facility Phone : 9048249986
 Owner ID : 71802
 Owner Name : SHANMUKHI R RAGI
 Address : 2199 N PONCE DELEON BLVD, SAINT AUGUSTINE, FL 32084
 Contact Name : N/R
 Phone : 9048260701
 Last Date in Agency List : 2022-01-10

Effectivity Date : 2016-10-12
 Expiration Date : 2017-10-12
 Facility ID : 8515886
 Facility Status : OPEN
 Facility Type : Retail Station
 DEP Contractor : C
 Financial Responsibility : INSURANCE
 Insurance Company : ACE
 Facility Phone : 9048249986
 Owner ID : 71802
 Owner Name : SHANMUKHI R RAGI

Map Id: B8
 Direction: S
 Distance: 0.085 mi., 447 ft.
 Elevation: 6 ft.
 Relative: Lower

Site Name : SUNOCO #0845-0637 | COASTAL MART #483 | SUNSHINE FOOD MART #289
 2199 N PONCE DE LEON BLVD
 SAINT AUGUSTINE | ST AUGUSTINE | ST. AUGUSTINE, FL

Database(s) : [DWM CONTAM - FL, ECHO, EPA LUST, EPA UST, FA 3 - FL, FRS, GWIF - FL, ICIS, INACTIVE PCS, LUST - FL, RCRA_VSQG, UST - FL] **(cont.)**

Envirosite ID: 1527182
 EPA ID: N/R

FA 3 - FL **(cont.)**

Address : 2199 N PONCE DELEON BLVD, SAINT AUGUSTINE, FL 32084
 Contact Name : N/R
 Phone : 9048260701
 Last Date in Agency List : 2022-01-10

Facility Name : SUNSHINE FOOD MART #289
 Facility Address : 2199 N PONCE DE LEON BLVD, SAINT AUGUSTINE, 32084
 County : ST. JOHNS

Effectivity Date : 2023-02-18
 Expiration Date : 2024-02-18
 Facility ID : 8515886
 Facility Status : OPEN
 Facility Type : Retail Station
 DEP Contractor : C
 Financial Responsibility : INSURANCE
 Insurance Company : ACE AMERICAN INSURANCE COMPANY
 Facility Phone : 3216310245
 Owner ID : 82780
 Owner Name : OKEECHOBEE REO LLC
 Address : 402 HIGH POINT DR, COCOA, FL 32926
 Contact Name : JOE FIELDS
 Phone : 3216310245
 Last Date in Agency List : 2024-03-01

Effectivity Date : 2022-10-12
 Expiration Date : 2022-10-12
 Facility ID : 8515886
 Facility Status : OPEN
 Facility Type : Retail Station
 DEP Contractor : C
 Financial Responsibility : INSURANCE
 Insurance Company : ACE AMERICAN INSURANCE COMPANY
 Facility Phone : 3216310245
 Owner ID : 82780
 Owner Name : OKEECHOBEE REO LLC
 Address : 402 HIGH POINT DR, COCOA, FL 32926
 Contact Name : JOE FIELDS
 Phone : 3216310245
 Last Date in Agency List : 2024-03-01

Effectivity Date : 2022-02-18
 Expiration Date : 2023-02-18
 Facility ID : 8515886
 Facility Status : OPEN
 Facility Type : Retail Station
 DEP Contractor : C

Map Id: B8
 Direction: S
 Distance: 0.085 mi., 447 ft.
 Elevation: 6 ft.
 Relative: Lower

Site Name : SUNOCO #0845-0637 | COASTAL MART #483 | SUNSHINE FOOD MART #289
 2199 N PONCE DE LEON BLVD
 SAINT AUGUSTINE | ST AUGUSTINE | ST. AUGUSTINE, FL

Database(s) : [DWM CONTAM - FL, ECHO, EPA LUST, EPA UST, FA 3 - FL, FRS, GWIF - FL, ICIS, INACTIVE PCS, LUST - FL, RCRA_VSQG, UST - FL] **(cont.)**

EnviroSite ID: 1527182
 EPA ID: N/R

FA 3 - FL **(cont.)**

Financial Responsibility : INSURANCE
 Insurance Company : ACE AMERICAN INSURANCE COMPANY
 Facility Phone : 3216310245
 Owner ID : 82780
 Owner Name : OKEECHOBEE REO LLC
 Address : 402 HIGH POINT DR, COCOA, FL 32926
 Contact Name : JOE FIELDS
 Phone : 3216310245
 Last Date in Agency List : 2024-03-01

Effectivity Date : 2021-10-12
 Expiration Date : 2021-10-12
 Facility ID : 8515886
 Facility Status : OPEN
 Facility Type : Retail Station
 DEP Contractor : C
 Financial Responsibility : INSURANCE
 Insurance Company : ACE AMERICAN INSURANCE COMPANY
 Facility Phone : 3216310245
 Owner ID : 82780
 Owner Name : OKEECHOBEE REO LLC
 Address : 402 HIGH POINT DR, COCOA, FL 32926
 Contact Name : JOE FIELDS
 Phone : 3216310245
 Last Date in Agency List : 2024-03-01

Effectivity Date : 2020-10-12
 Expiration Date : 2021-10-12
 Facility ID : 8515886
 Facility Status : OPEN
 Facility Type : Retail Station
 DEP Contractor : C
 Financial Responsibility : INSURANCE
 Insurance Company : ACE AMERICAN INSURANCE COMPANY
 Facility Phone : 3216310245
 Owner ID : 82780
 Owner Name : OKEECHOBEE REO LLC
 Address : 402 HIGH POINT DR, COCOA, FL 32926
 Contact Name : JOE FIELDS
 Phone : 3216310245
 Last Date in Agency List : 2024-03-01

FRS

Facility Name : COASTAL MART #483
 Facility Address : 2199 N PONCE DE LEON BLVD, SAINT AUGUSTINE, FL 32084
 County : ST. JOHNS

Map Id: B8
Direction: S
Distance: 0.085 mi., 447 ft.
Elevation: 6 ft.
Relative: Lower

Site Name : SUNOCO #0845-0637 | COASTAL MART #483 | SUNSHINE FOOD MART #289
2199 N PONCE DE LEON BLVD
SAINT AUGUSTINE | ST AUGUSTINE | ST. AUGUSTINE, FL
Database(s) : [DWM CONTAM - FL, ECHO, EPA LUST, EPA UST, FA 3 - FL, FRS, GWIF - FL, ICIS, INACTIVE PCS, LUST - FL, RCRA_VSQG, UST - FL] **(cont.)**

EnviroSite ID: 1527182
EPA ID: N/R

FRS (cont.)

Site Details

Registry ID : 110039139893
FRS Facility URL : [Click here for hyperlink provided by the agency.](#)
Last Date in Agency List : 2024-01-30

Source Description

Source Description :

The NPDES module of the Compliance Information System (ICIS) tracks surface water permits issued under the Clean Water Act. Under NPDES, all facilities that discharge pollutants from any point source into waters of the United States are required to obtain a permit. The permit will likely contain limits on what can be discharged, impose monitoring and reporting requirements, and include other provisions to ensure that the discharge does not adversely affect water quality.

FRS Environmental Interest

Source and System ID : ICIS - FLG913674

Facility Name : SUNOCO SERVICE STATION #08450637
Facility Address : 2199 N PONCE DE LEON BLVD, ST AUGUSTINE, FL 32084-2623
County : ST JOHNS

Site Details

Registry ID : 110012581269
FRS Facility URL : [Click here for hyperlink provided by the agency.](#)
Last Date in Agency List : 2024-01-30

Source Description

Source Description :

The Florida Environmental System Today Application (FIESTA) Data Maintenance (FDM) system maintains entity, environmental interest and affiliation data for the State of Florida.

Map Id: B8
 Direction: S
 Distance: 0.085 mi., 447 ft.
 Elevation: 6 ft.
 Relative: Lower

Site Name : SUNOCO #0845-0637 | COASTAL MART #483 | SUNSHINE FOOD MART #289
 2199 N PONCE DE LEON BLVD
 SAINT AUGUSTINE | ST AUGUSTINE | ST. AUGUSTINE, FL

Database(s) : [DWM CONTAM - FL, ECHO, EPA LUST, EPA UST, FA 3 - FL, FRS, GWIF - FL, ICIS, INACTIVE PCS, LUST - FL, RCRA_VSQG, UST - FL] **(cont.)**

EnviroSite ID: 1527182
 EPA ID: N/R

FRS **(cont.)**

Source Description :

RCRAInfo is EPA's comprehensive information system that supports the Resource Conservation and Recovery Act (RCRA) of 1976 and the Hazardous and Solid Waste Amendments (HSWA) of 1984 through the tracking of events and activities related to facilities that generate, transport, and treat, store, or dispose of hazardous waste. RCRAInfo allows RCRA program staff to track the notification, permit, compliance, and corrective action activities required under RCRA. RCRAInfo also supports generation of the National Hazardous Waste Biennial Report. All generators and treatment, storage, and disposal facilities who handle hazardous waste are required to report to the EPA Administrator at least once every two years to support creation of the Biennial Report.

FRS Environmental Interest

Source and System ID : FLORIDA DEP - 59925
 RCRAINFO - FLR000080234

GWIF - FL

Facility Name : SUNOCO #0845-0637
 Facility Address : 2199 N PONCE DE LEON BLVD, ST. AUGUSTINE, 32084
 County : ST. JOHNS

Facility ID : 8515886
 Facility Type : PETROLEUM
 Location ID : 181413
 Location Method : DGPS = Differentially Corrected GPS
 GPS ID : 181413
 GPS Date : 2003-06-17
 HAE (Height Above Ellipsoid) : 6.99
 Project ID : SUPER
 Insp Name : RYAN MAUCH
 Insp CHD : ST. JOHNS
 Request Number : N/R
 Datum : WS1984
 Software : N/R
 Streetside : N/R
 Agency : N/R
 Comment : Utilities in Area
 Latitude : 29.912653
 Longitude : -81.323428
 Last Date in Agency List : 2024-03-11

ICIS

Facility Name : COASTAL MART #483
 Facility Address : 2199 N PONCE DE LEON BLVD, ST AUGUSTINE, FL 32084

Map Id: B8
 Direction: S
 Distance: 0.085 mi., 447 ft.
 Elevation: 6 ft.
 Relative: Lower

Site Name : SUNOCO #0845-0637 | COASTAL MART #483 | SUNSHINE FOOD MART #289
 2199 N PONCE DE LEON BLVD
 SAINT AUGUSTINE | ST AUGUSTINE | ST. AUGUSTINE, FL

Database(s) : [DWM CONTAM - FL, ECHO, EPA LUST, EPA UST, FA 3 - FL, FRS, GWIF - FL, ICIS, INACTIVE PCS, LUST - FL, RCRA_VSQG, UST - FL] **(cont.)**

Envirosite ID: 1527182
 EPA ID: N/R

ICIS **(cont.)**

Site Details

NPDES ID : FLG913674
 ICIS Facility Interest ID : 2400014415
 Facility UIN : 110039139893
 Facility Type Code : Privately Owned Facility
 Impaired Waters : 303(D) Listed
 Latitude : 29.912583
 Longitude : -81.323417
 Last Date in Agency List : 2024-02-26

INACTIVE PCS

Issue Date : 2009-07-06
 Original Issue Date : 2009-07-06
 Effective Date : 2009-07-06
 Expiration Date : 2014-07-05
 Retirement Date : N/R
 Termination Date : 2014-07-05
 Issuing Agency : N/R
 Agency Type : State
 Activity ID : 2400094934
 External Permit Number : FLG913674
 Facility Type Indicator : NON-POTW
 Permit Type : General Permit Covered Facility-NPDES)
 Major Minor Status : N
 Permit Status : Terminated
 Total Design Flow Number : N/R
 Actual Average Flow Number : N/R
 State Water Body : N/R
 State Water Body Name : N/R
 Permit Name : Coastal Mart #483
 Permit Comp Status : Y
 RNC Tracking : Y
 Master External Permit Number : FLG910000
 TMDL Interface : N/R
 EDMR Authorization : N
 Pretreatment Indicator : N/R
 Last Date in Agency List : 2024-02-27

LUST - FL

Facility Name : SUNOCO #0845-0637
 Facility Address : 2199 N PONCE DE LEON BLVD, SAINT AUGUSTINE, 32084
 County : ST. JOHN

Site Details

Facility ID : 8515886
 Facility Status : OPEN
 Facility Type : Retail Station

Map Id: B8
 Direction: S
 Distance: 0.085 mi., 447 ft.
 Elevation: 6 ft.
 Relative: Lower

Site Name : SUNOCO #0845-0637 | COASTAL MART #483 | SUNSHINE FOOD MART #289
 2199 N PONCE DE LEON BLVD
 SAINT AUGUSTINE | ST AUGUSTINE | ST. AUGUSTINE, FL

Database(s) : [DWM CONTAM - FL, ECHO, EPA LUST, EPA UST, FA 3 - FL, FRS, GWIF - FL, ICIS, INACTIVE PCS, LUST - FL, RCRA_VSQG, UST - FL] **(cont.)**

Envirosite ID: 1527182
 EPA ID: N/R

LUST - FL **(cont.)**

Phone : 9048249986
 Last Date in Agency List : 2021-12-28

Owner Information

Owner ID : 71802
 Owner Name : SHANMUKHI R RAGI
 Owner Address 1 : 2199 N PONCE DELEON BLVD, SAINT AUGUSTINE, FL 32084
 Owner Address 2 : N/R
 Owner Phone : 9048260701
 Contact : N/R

Discharge Details

Discharge Date : 1988-07-19
 Status Date : 2010-12-21
 Status Description : SRCR COMPLETE
 DEP Code : C
 Description : CLEANUP REQUIRED
 Score Date : 2009-04-16
 Score : 6
 CU Status : SRCR

Oculus Note : Use the Public Oculus Login button to enter the Oculus Website
 Oculus Hyperlink : [Click here for hyperlink provided by the agency.](#)

Facility Name : SUNSHINE FOOD MART #289
 Facility Address : 2199 N PONCE DE LEON BLVD, SAINT AUGUSTINE, 32084
 County : ST. JOHNS

Site Details

Facility ID : 8515886
 Facility Status : OPEN
 Facility Type : Retail Station
 Phone : 3216310245
 Last Date in Agency List : 2024-02-02

Owner Information

Owner ID : 82780
 Owner Name : OKEECHOBEE REO LLC
 Owner Address 1 : 402 HIGH POINT DR, COCOA, FL 32926
 Owner Address 2 : N/R
 Owner Phone : 3216310245

Map Id: B8
 Direction: S
 Distance: 0.085 mi., 447 ft.
 Elevation: 6 ft.
 Relative: Lower

Site Name : SUNOCO #0845-0637 | COASTAL MART #483 | SUNSHINE FOOD MART #289
 2199 N PONCE DE LEON BLVD
 SAINT AUGUSTINE | ST AUGUSTINE | ST. AUGUSTINE, FL

Database(s) : [DWM CONTAM - FL, ECHO, EPA LUST, EPA UST, FA 3 - FL, FRS, GWIF - FL, ICIS, INACTIVE PCS, LUST - FL, RCRA_VSQG, UST - FL] **(cont.)**

EnviroSite ID: 1527182
 EPA ID: N/R

LUST - FL **(cont.)**

Contact : JOE FIELDS

Discharge Details

Discharge Date : 1988-07-19
 Status Date : 2010-12-21
 Status Description : SRCR COMPLETE
 DEP Code : C
 Description : CLEANUP REQUIRED
 Score Date : 2009-04-16
 Score : 6
 CU Status : N/R

Oculus Note : Use the Public Oculus Login button to enter the Oculus Website
 Oculus Hyperlink : [Click here for hyperlink provided by the agency.](#)

RCRA_VSQG

Facility Name : SUNOCO SERVICE STATION #08450637
 Facility Address : 2199 N PONCE DE LEON BLVD, ST AUGUSTINE, FL 32084-2623
 County : ST JOHNS

Date Form Received by Agency : 2001-09-04
 EPA ID : FLR000080234
 Mailing Address : 1801 MARKET ST, PHILADELPHIA, PA 19103-1628
 Contact : MAHA RIFAI
 Contact Address : 1801 MARKET ST # 20/10PC, PHILADELPHIA, PA 19103-1628
 Contact Country : US
 Contact Telephone : 215-977-6379
 Contact Email : N/R
 EPA Region : 04
 Land Type : Private
 Source Type : Notification
 Classification : Very Small Quantity Generator

Description :

Handlers that generate 100 kilograms or less of hazardous waste per calendar month, and accumulate 1000 kg or less of hazardous waste at any time; or generate one kilogram or less of acutely hazardous waste per calendar month, and accumulate at any time: 1 kg or less of acutely hazardous waste; or 100 kg or less of any residue or contaminated soil, waste or other debris resulting from the cleanup of a spill, into or on any land or water, of acutely hazardous waste; or generate 100 kg or less of any residue or contaminated soil, waste or other debris resulting from the cleanup of a spill, into or on any land or water, of acutely hazardous waste during any calendar month, and accumulate at any time: 1 kg or less of acutely hazardous waste; or 100 kg or less of any residue or contaminated soil, waste or other debris resulting from the cleanup of a spill, into or on any land or water, of acutely hazardous waste.

Last Date in Agency List : 2024-03-19

Map Id: B8
 Direction: S
 Distance: 0.085 mi., 447 ft.
 Elevation: 6 ft.
 Relative: Lower

Site Name : SUNOCO #0845-0637 | COASTAL MART #483 | SUNSHINE FOOD MART #289
 2199 N PONCE DE LEON BLVD
 SAINT AUGUSTINE | ST AUGUSTINE | ST. AUGUSTINE, FL

Database(s) : [DWM CONTAM - FL, ECHO, EPA LUST, EPA UST, FA 3 - FL, FRS, GWIF - FL, ICIS, INACTIVE PCS, LUST - FL, RCRA_VSQG, UST - FL] **(cont.)**

EnviroSite ID: 1527182
 EPA ID: N/R

RCRA_VSQG **(cont.)**

Owner/Operator Summary

Owner/Operator Name : SUNOCO INC
 Owner/Operator Address : 1801 MARKET ST # 20/10PC, PHILADELPHIA, PA 19103-1628
 Owner/Operator Country : US
 Owner/Operator Telephone : N/R
 Owner/Operator Email : N/R
 Owner/Operator Fax : N/R
 Legal Status : Private
 Owner/Operator Type : Owner
 Owner/Operator Start Date : 2001-09-04
 Owner/Operator End Date : N/R

Handler Activities Summary

U.S. Importer of Hazardous Waste : N
 Mixed Waste (Haz. and Radioactive) : N
 Recycler of Hazardous Waste : N
 Transporter of Hazardous Waste : N
 Treater, Storer or Disposer of HW : N
 Underground Injection Activity : N
 On-site Burner Exemption : N
 Furnace Exemption : N
 Used Oil Fuel Burner : N
 Used Oil Processor : N
 Used Oil Refiner : N
 Used Oil Fuel Marketer to Burner : N
 Used Oil Specification Marketer : N
 Used Oil Transfer Facility : N
 Used Oil Transporter : N

Hazardous Waste Summary

Waste Code / Name : D001 - IGNITABLE WASTE

Notices of Violations Summary

Regulation Violated : N

UST - FL

Facility Name : SUNOCO #0845-0637
 Facility Address : 2199 N PONCE DE LEON BLVD, SAINT AUGUSTINE, 32084
 County : ST. JOHNS

Map Id: B8
 Direction: S
 Distance: 0.085 mi., 447 ft.
 Elevation: 6 ft.
 Relative: Lower

Site Name : SUNOCO #0845-0637 | COASTAL MART #483 | SUNSHINE FOOD MART #289
 2199 N PONCE DE LEON BLVD
 SAINT AUGUSTINE | ST AUGUSTINE | ST. AUGUSTINE, FL

Database(s) : [DWM CONTAM - FL, ECHO, EPA LUST, EPA UST, FA 3 - FL, FRS, GWIF - FL, ICIS, INACTIVE PCS, LUST - FL, RCRA_VSQG, UST - FL] **(cont.)**

Envirosite ID: 1527182
 EPA ID: N/R

UST - FL **(cont.)**

Site Details

Facility ID : 8515886
 Facility Phone : 9048249986
 Facility Status : OPEN
 Facility Type : Retail Station
 Last Date in Agency List : 2022-04-25

Owner Information

Owner ID : 71802
 Owner Name : SHANMUKHI R RAGI
 Owner Address 1 : 2199 N PONCE DELEON BLVD, SAINT AUGUSTINE, FL 32084
 Owner Address 2 : N/R
 Owner Phone : 9048260701
 Contact : N/R
 DEP Contractor Own : C

Tank Information

Tank ID : 1
 Gallons : 4000
 Tank Location : UNDERGROUND
 Substance : Leaded Gas
 Install Date : 1969-12-01
 Status : Removed from Site
 Status Date : 1989-04-30

Tank ID : 1R1
 Gallons : 8000
 Tank Location : UNDERGROUND
 Substance : Unleaded Gas
 Install Date : 1989-04-01
 Status : Removed from Site
 Status Date : 2009-08-01

Tank ID : 2
 Gallons : 4000
 Tank Location : UNDERGROUND
 Substance : Leaded Gas
 Install Date : 1969-12-01
 Status : Removed from Site
 Status Date : 1989-04-30

Tank ID : 2R1
 Gallons : 8000
 Tank Location : UNDERGROUND

Map Id: B8
 Direction: S
 Distance: 0.085 mi., 447 ft.
 Elevation: 6 ft.
 Relative: Lower

EnviroSite ID: 1527182
 EPA ID: N/R

Site Name : SUNOCO #0845-0637 | COASTAL MART #483 | SUNSHINE FOOD MART #289
 2199 N PONCE DE LEON BLVD
 SAINT AUGUSTINE | ST AUGUSTINE | ST. AUGUSTINE, FL

Database(s) : [DWM CONTAM - FL, ECHO, EPA LUST, EPA UST, FA 3 - FL, FRS, GWIF - FL, ICIS, INACTIVE PCS, LUST - FL, RCRA_VSQG, UST - FL] **(cont.)**

UST - FL **(cont.)**

Substance : Unleaded Gas
 Install Date : 1989-04-01
 Status : Removed from Site
 Status Date : 2009-08-01

Tank ID : 3
 Gallons : 4000
 Tank Location : UNDERGROUND
 Substance : Gasohol
 Install Date : 1969-12-01
 Status : Removed from Site
 Status Date : 1989-04-30

Tank ID : 3R1
 Gallons : 6000
 Tank Location : UNDERGROUND
 Substance : Unleaded Gas
 Install Date : 1989-04-01
 Status : Removed from Site
 Status Date : 2009-08-01

Tank ID : 4
 Gallons : 4000
 Tank Location : UNDERGROUND
 Substance : Gasohol
 Install Date : 1969-12-01
 Status : Removed from Site
 Status Date : 1989-04-30

Tank ID : 5
 Gallons : 22000
 Tank Location : UNDERGROUND
 Substance : Unleaded Gas
 Install Date : 2009-09-01
 Status : In Service
 Status Date : 2009-09-01

Construction Items : Miscellaneous Attributes - Compartmented
 Overfill/Spill - Spill containment bucket
 Overfill/Spill - Level gauges/alarms
 Overfill/Spill - Tight fill
 Primary Construction - Fiberglass clad steel
 Secondary Containment - Double wall

Map Id: B8
 Direction: S
 Distance: 0.085 mi., 447 ft.
 Elevation: 6 ft.
 Relative: Lower

Site Name : SUNOCO #0845-0637 | COASTAL MART #483 | SUNSHINE FOOD MART #289
 2199 N PONCE DE LEON BLVD
 SAINT AUGUSTINE | ST AUGUSTINE | ST. AUGUSTINE, FL

Database(s) : [DWM CONTAM - FL, ECHO, EPA LUST, EPA UST, FA 3 - FL, FRS, GWIF - FL, ICIS, INACTIVE PCS, LUST - FL, RCRA_VSQG, UST - FL] **(cont.)**

EnviroSite ID: 1527182
 EPA ID: N/R

UST - FL **(cont.)**

Monitoring Items : Internal Tk Monitoring - Automatic tank gauging - USTs
 Internal Tk Monitoring - Monitor dbl wall tank space
 Miscellaneous - Visual inspect dispenser liners
 Miscellaneous - Electronic monitor pipe sumps
 Piping Monitoring - Monitor dbl wall pipe space
 Piping Monitoring - Mechanical line leak detector

Piping Items : Miscellaneous Attributes - Dispenser liners
 Miscellaneous Attributes - Pressurized piping system
 Primary Construction - Fiberglass
 Secondary Containment - Double wall

Tank Information

Tank ID : 6
 Gallons : 2000
 Tank Location : UNDERGROUND
 Substance : Unleaded Gas
 Install Date : 2009-09-01
 Status : In Service
 Status Date : 2009-09-01

Construction Items : Overfill/Spill - Level gauges/alarms
 Overfill/Spill - Flow shut-Off
 Overfill/Spill - Spill containment bucket
 Overfill/Spill - Tight fill
 Primary Construction - Steel
 Secondary Containment - Double wall

Monitoring Items : Internal Tk Monitoring - Automatic tank gauging - USTs
 Internal Tk Monitoring - Monitor dbl wall tank space
 Miscellaneous - Visual inspect dispenser liners
 Miscellaneous - Electronic monitor pipe sumps
 Piping Monitoring - Mechanical line leak detector
 Piping Monitoring - Monitor dbl wall pipe space

Piping Items : Miscellaneous Attributes - Dispenser liners
 Miscellaneous Attributes - Pressurized piping system
 Primary Construction - Fiberglass
 Secondary Containment - Double wall

Oculus Note : Use the Public Oculus Login button to enter the Oculus Website
 Oculus Hyperlink : [Click here for hyperlink provided by the agency.](#)

Map Id: B8
 Direction: S
 Distance: 0.085 mi., 447 ft.
 Elevation: 6 ft.
 Relative: Lower

Site Name : SUNOCO #0845-0637 | COASTAL MART #483 | SUNSHINE FOOD MART #289
 2199 N PONCE DE LEON BLVD
 SAINT AUGUSTINE | ST AUGUSTINE | ST. AUGUSTINE, FL

Database(s) : [DWM CONTAM - FL, ECHO, EPA LUST, EPA UST, FA 3 - FL, FRS, GWIF - FL, ICIS, INACTIVE PCS, LUST - FL, RCRA_VSQG, UST - FL] **(cont.)**

Envirosite ID: 1527182
 EPA ID: N/R

UST - FL **(cont.)**

Facility Name : SUNSHINE FOOD MART #289
 Facility Address : 2199 N PONCE DE LEON BLVD, SAINT AUGUSTINE, 32084
 County : ST. JOHNS

Site Details

Facility ID : 8515886
 Facility Phone : 3216310245
 Facility Status : OPEN
 Facility Type : Retail Station
 Last Date in Agency List : 2024-02-02

Owner Information

Owner ID : 82780
 Owner Name : OKEECHOBEE REO LLC
 Owner Address 1 : 402 HIGH POINT DR, COCOA, FL 32926
 Owner Address 2 : N/R
 Owner Phone : 3216310245
 Contact : JOE FIELDS
 DEP Contractor Own : C

Tank Information

Tank ID : 1
 Gallons : 4000
 Tank Location : UNDERGROUND
 Substance : Leaded Gas
 Install Date : 1969-12-01
 Status : Removed from Site
 Status Date : 1989-04-30

Tank ID : 1R1
 Gallons : 8000
 Tank Location : UNDERGROUND
 Substance : Unleaded Gas
 Install Date : 1989-04-01
 Status : Removed from Site
 Status Date : 2009-08-01

Tank ID : 2
 Gallons : 4000
 Tank Location : UNDERGROUND
 Substance : Leaded Gas
 Install Date : 1969-12-01
 Status : Removed from Site

Map Id: B8
 Direction: S
 Distance: 0.085 mi., 447 ft.
 Elevation: 6 ft.
 Relative: Lower

Site Name : SUNOCO #0845-0637 | COASTAL MART #483 | SUNSHINE FOOD MART #289
 2199 N PONCE DE LEON BLVD
 SAINT AUGUSTINE | ST AUGUSTINE | ST. AUGUSTINE, FL

Database(s) : [DWM CONTAM - FL, ECHO, EPA LUST, EPA UST, FA 3 - FL, FRS, GWIF - FL, ICIS, INACTIVE PCS, LUST - FL, RCRA_VSQG, UST - FL] **(cont.)**

EnviroSite ID: 1527182
 EPA ID: N/R

UST - FL **(cont.)**

Status Date : 1989-04-30

Tank ID : 2R1
 Gallons : 8000
 Tank Location : UNDERGROUND
 Substance : Unleaded Gas
 Install Date : 1989-04-01
 Status : Removed from Site
 Status Date : 2009-08-01

Tank ID : 3
 Gallons : 4000
 Tank Location : UNDERGROUND
 Substance : Gasohol
 Install Date : 1969-12-01
 Status : Removed from Site
 Status Date : 1989-04-30

Tank ID : 3R1
 Gallons : 6000
 Tank Location : UNDERGROUND
 Substance : Unleaded Gas
 Install Date : 1989-04-01
 Status : Removed from Site
 Status Date : 2009-08-01

Tank ID : 4
 Gallons : 4000
 Tank Location : UNDERGROUND
 Substance : Gasohol
 Install Date : 1969-12-01
 Status : Removed from Site
 Status Date : 1989-04-30

Tank ID : 5
 Gallons : 22000
 Tank Location : UNDERGROUND
 Substance : Unleaded Gas
 Install Date : 2009-09-01
 Status : In Service
 Status Date : 2009-09-01

Construction Items : Miscellaneous Attributes - Compartmented
 Overfill/Spill - Level gauges/alarms
 Overfill/Spill - Spill containment bucket

Map Id: B8
 Direction: S
 Distance: 0.085 mi., 447 ft.
 Elevation: 6 ft.
 Relative: Lower

Site Name : SUNOCO #0845-0637 | COASTAL MART #483 | SUNSHINE FOOD MART #289
 2199 N PONCE DE LEON BLVD
 SAINT AUGUSTINE | ST AUGUSTINE | ST. AUGUSTINE, FL

Database(s) : [DWM CONTAM - FL, ECHO, EPA LUST, EPA UST, FA 3 - FL, FRS, GWIF - FL, ICIS, INACTIVE PCS, LUST - FL, RCRA_VSQG, UST - FL] **(cont.)**

EnviroSite ID: 1527182
 EPA ID: N/R

UST - FL **(cont.)**

Overfill/Spill - Tight fill
 Primary Construction - Fiberglass clad steel
 Secondary Containment - Double wall

Monitoring Items : Internal Tk Monitoring - Automatic tank gauging - USTs
 Internal Tk Monitoring - Monitor dbl wall tank space
 Miscellaneous - Electronic monitor pipe sumps
 Miscellaneous - Visual inspect dispenser liners
 Piping Monitoring - Monitor dbl wall pipe space
 Piping Monitoring - Mechanical line leak detector

Piping Items : Miscellaneous Attributes - Pressurized piping system
 Miscellaneous Attributes - Dispenser liners
 Primary Construction - Fiberglass
 Secondary Containment - Double wall

Tank Information

Tank ID : 6
 Gallons : 2000
 Tank Location : UNDERGROUND
 Substance : Unleaded Gas
 Install Date : 2009-09-01
 Status : In Service
 Status Date : 2009-09-01

Construction Items : Overfill/Spill - Tight fill
 Overfill/Spill - Spill containment bucket
 Overfill/Spill - Flow shut-Off
 Overfill/Spill - Level gauges/alarms
 Primary Construction - Steel
 Secondary Containment - Double wall

Monitoring Items : Internal Tk Monitoring - Automatic tank gauging - USTs
 Internal Tk Monitoring - Monitor dbl wall tank space
 Miscellaneous - Electronic monitor pipe sumps
 Miscellaneous - Visual inspect dispenser liners
 Piping Monitoring - Mechanical line leak detector
 Piping Monitoring - Monitor dbl wall pipe space

Piping Items : Miscellaneous Attributes - Dispenser liners
 Miscellaneous Attributes - Pressurized piping system
 Primary Construction - Fiberglass
 Secondary Containment - Double wall

Map Id: B8
 Direction: S
 Distance: 0.085 mi., 447 ft.
 Elevation: 6 ft.
 Relative: Lower

Site Name : SUNOCO #0845-0637 | COASTAL MART #483 | SUNSHINE FOOD MART #289
 2199 N PONCE DE LEON BLVD
 SAINT AUGUSTINE | ST AUGUSTINE | ST. AUGUSTINE, FL

Database(s) : [DWM CONTAM - FL, ECHO, EPA LUST, EPA UST, FA 3 - FL, FRS, GWIF - FL, ICIS, INACTIVE PCS, LUST - FL, RCRA_VSQG, UST - FL] **(cont.)**

Envirosite ID: 1527182
EPA ID: N/R

UST - FL **(cont.)**

Oculus Note : Use the Public Oculus Login button to enter the Oculus Website
 Oculus Hyperlink : [Click here for hyperlink provided by the agency.](#)

Map Id: 9
 Direction: NW
 Distance: 0.087 mi., 460 ft.
 Elevation: 5 ft.
 Relative: Lower

Site Name : EDWARDS PAINT AND BODY SHOP INC | GREGS AUTO COLLISION CENTER
 23 PACIFIC ST
 ST AUGUSTINE, FL

Database(s) : [ECHO, FRS, RCRA_VSQG]

Envirosite ID: 1715305
EPA ID: N/R

ECHO

Facility Name : EDWARDS PAINT AND BODY SHOP INC
 Facility Address : 23 PACIFIC ST, ST AUGUSTINE, FL 32084
 County : ST JOHNS

Last Inspection Date : 2011-09-20
 Registry ID : 110005644669
 FIPS Code : 12109
 EPA Region : 04
 Inspection Count : 0
 Last Inspection Days : 4268
 Informal Count : 0
 Last Informal Action Date : 2011-11-21
 Formal Action Count : 0
 Last Formal Action Date : N/R
 Total Penalties : 0
 Penalty Count : N/R
 Last Penalty Date : N/R
 Last Penalty Amount : N/R
 QTRS IN NC : 0
 Programs IN SNC : 0
 Current Compliance Status : No Violation Identified
 Three-Year Compliance Status :
 Collection Method : ADDRESS MATCHING-HOUSE NUMBER
 Reference Point : CENTER OF A FACILITY OR STATION
 Accuracy Meters : 30
 Derived Tribes : N/R
 Derived HUC : 03080201
 Derived WBD : 030802010503
 Derived STCTY FIPS : 12109
 Derived Zip : 32084
 Derived CD113 : 06
 Derived CB2010 : 121090202001017

Map Id: 9
 Direction: NW
 Distance: 0.087 mi., 460 ft.
 Elevation: 5 ft.
 Relative: Lower

Site Name : EDWARDS PAINT AND BODY SHOP INC |
 GREGS AUTO COLLISION CENTER
 23 PACIFIC ST
 ST AUGUSTINE, FL

Database(s) : [ECHO, FRS, RCRA_VSQG] **(cont.)**

Envirosite ID: 1715305
EPA ID: N/R

ECHO **(cont.)**

| | |
|--|--|
| MYRTK Universe : | NNN |
| NPDES IDs : | N/R |
| CWA Permit Types : | N/R |
| CWA Compliance Tracking : | N/R |
| CWA NAICS : | N/R |
| CWA SICS : | N/R |
| CWA Inspection Count : | N/R |
| CWA Last Inspection Days : | N/R |
| CWA Informal Count : | N/R |
| CWA Formal Action Count : | N/R |
| CWA Last Formal Action Date : | N/R |
| CWA Penalties : | N/R |
| CWA Last Penalty Date : | N/R |
| CWA Last Penalty Amount : | N/R |
| CWA Quarters IN NC : | N/R |
| CWA Current Compliance Status : | N/R |
| CWA Current SNC Flag : | N |
| CWA 13 Quarters Compliance Status : | N/R |
| CWA 13 Quarters Effluent Exceedances: | N/R |
| CWA Three-Year QNCR Codes : | N/R |
| DFR URL : | Click here for hyperlink provided by the agency. |
| Facility SIC : | N/R |
| Facility NAICS : | 811121 - Automotive Body, Paint, and Interior Repair and Maintenance |
| Facility Last Inspection EPA Date : | N/R |
| Facility Last Inspection State Date : | 2011-09-20 |
| Facility Last Formal Act EPA Date : | N/R |
| Facility Last Formal Act State Date : | N/R |
| Facility Last Informal Act EPA Date : | N/R |
| Facility Last Informal Act State Date: | 2011-11-21 |
| Facility Federal Agency : | N/R |
| TRI Reporter : | N/R |
| Facility Imp Water Flag : | N/R |
| Current SNC Flag : | N |
| Indian County Flag : | N |
| Federal Flag : | N/R |
| US Mexico Border Flag : | N/R |
| Chesapeake Bay Flag : | N/R |
| AIR Flag : | N |
| NPDES Flag : | N |
| SDWIS Flag : | N |
| RCRA Flag : | Y |
| TRI Flag : | N |
| GHG Flag : | N |
| Major Flag : | N/R |
| Active Flag : | Y |
| NAA Flag : | N |
| Latitude : | 29.91502 |
| Longitude : | -81.32467 |
| Last Date in Agency List : | 2023-07-21 |

| | |
|--------------------|---------------------------------------|
| Facility Name : | GREGS AUTO COLLISION CENTER |
| Facility Address : | 23 PACIFIC ST, ST AUGUSTINE, FL 32084 |
| County : | ST JOHNS |

Map Id: 9
 Direction: NW
 Distance: 0.087 mi., 460 ft.
 Elevation: 5 ft.
 Relative: Lower

Site Name : EDWARDS PAINT AND BODY SHOP INC |
 GREGS AUTO COLLISION CENTER
 23 PACIFIC ST
 ST AUGUSTINE, FL

Database(s) : [ECHO, FRS, RCRA_VSQG] **(cont.)**

EnviroSite ID: 1715305
 EPA ID: N/R

ECHO **(cont.)**

| | |
|---------------------------------------|--|
| Last Inspection Date : | 2011-09-20 |
| Registry ID : | 110005644669 |
| FIPS Code : | 12109 |
| EPA Region : | 04 |
| Inspection Count : | 0 |
| Last Inspection Days : | 2217 |
| Informal Count : | 0 |
| Last Informal Action Date : | 2011-11-21 |
| Formal Action Count : | 0 |
| Last Formal Action Date : | N/R |
| Total Penalties : | 0 |
| Penalty Count : | 0 |
| Last Penalty Date : | N/R |
| Last Penalty Amount : | N/R |
| QTRS IN NC : | 0 |
| Programs IN SNC : | 0 |
| Current Compliance Status : | No Violation |
| Three-Year Compliance Status : | |
| Collection Method : | ADDRESS MATCHING-HOUSE NUMBER |
| Reference Point : | CENTER OF A FACILITY OR STATION |
| Accuracy Meters : | 30 |
| Derived Tribes : | N/R |
| Derived HUC : | 03080201 |
| Derived WBD : | N/R |
| Derived STCTY FIPS : | 12109 |
| Derived Zip : | 32084 |
| Derived CD113 : | 06 |
| Derived CB2010 : | 121090202001017 |
| MYRTK Universe : | NNN |
| NPDES IDs : | N/R |
| CWA Permit Types : | N/R |
| CWA Compliance Tracking : | N/R |
| CWA NAICS : | N/R |
| CWA SICs : | N/R |
| CWA Inspection Count : | N/R |
| CWA Last Inspection Days : | N/R |
| CWA Informal Count : | N/R |
| CWA Formal Action Count : | N/R |
| CWA Last Formal Action Date : | N/R |
| CWA Penalties : | N/R |
| CWA Last Penalty Date : | N/R |
| CWA Last Penalty Amount : | N/R |
| CWA Quarters IN NC : | N/R |
| CWA Current Compliance Status : | N/R |
| CWA Current SNC Flag : | N |
| CWA 13 Quarters Compliance Status : | N/R |
| CWA 13 Quarters Effluent Exceedances: | N/R |
| CWA Three-Year QNCR Codes : | N/R |
| DFR URL : | Click here for hyperlink provided by the agency. |
| Facility SIC : | N/R |
| Facility NAICS : | 811121 - Automotive Body, Paint, and Interior Repair and Maintenance |
| Facility Last Inspection EPA Date : | N/R |
| Facility Last Inspection State Date : | 2011-09-20 |
| Facility Last Formal Act EPA Date : | N/R |
| Facility Last Formal Act State Date : | N/R |
| Facility Last Informal Act EPA Date : | N/R |

Map Id: 9
 Direction: NW
 Distance: 0.087 mi., 460 ft.
 Elevation: 5 ft.
 Relative: Lower

Site Name : EDWARDS PAINT AND BODY SHOP INC |
 GREGS AUTO COLLISION CENTER
 23 PACIFIC ST
 ST AUGUSTINE, FL

Database(s) : [ECHO, FRS, RCRA_VSQG] **(cont.)**

EnviroSite ID: 1715305
EPA ID: N/R

ECHO (cont.)

| | |
|--|------------|
| Facility Last Informal Act State Date: | 2011-11-21 |
| Facility Federal Agency : | N/R |
| TRI Reporter : | N/R |
| Facility Imp Water Flag : | N/R |
| Current SNC Flag : | N |
| Indian County Flag : | N |
| Federal Flag : | N/R |
| US Mexico Border Flag : | N/R |
| Chesapeake Bay Flag : | N/R |
| AIR Flag : | N |
| NPDES Flag : | N |
| SDWIS Flag : | N |
| RCRA Flag : | Y |
| TRI Flag : | N |
| GHG Flag : | N |
| Major Flag : | N/R |
| Active Flag : | Y |
| NAA Flag : | N/R |
| Latitude : | 29.91502 |
| Longitude : | -81.32467 |
| Last Date in Agency List : | 2017-10-23 |

FRS

| | |
|--------------------|--|
| Facility Name : | EDWARDS PAINT AND BODY SHOP INC |
| Facility Address : | 23 PACIFIC ST, ST AUGUSTINE, FL 32084-0496 |
| County : | ST JOHNS |

Site Details

| | |
|----------------------------|--|
| Registry ID : | 110005644669 |
| FRS Facility URL : | Click here for hyperlink provided by the agency. |
| Last Date in Agency List : | 2024-01-30 |

Source Description

Source Description :

The Florida Environmental System Today Application (FIESTA) Data Maintenance (FDM) system maintains entity, environmental interest and affiliation data for the State of Florida.

Source Description :

RCRAInfo is EPA’s comprehensive information system that supports the Resource Conservation and Recovery Act (RCRA) of 1976 and the Hazardous and Solid Waste Amendments (HSWA) of 1984 through the tracking of events and activities related to facilities that generate, transport, and treat, store, or dispose of hazardous waste. RCRAInfo allows RCRA program staff to track the notification, permit, compliance, and corrective action activities required under RCRA. RCRAInfo also supports generation of the National Hazardous Waste Biennial Report. All generators and treatment, storage, and disposal facilities who handle hazardous waste are required to report to the EPA Administrator at least once every two years to support creation of the Biennial Report.

Map Id: 9
Direction: NW
Distance: 0.087 mi., 460 ft.
Elevation: 5 ft.
Relative: Lower

Site Name : EDWARDS PAINT AND BODY SHOP INC |
GREGS AUTO COLLISION CENTER
23 PACIFIC ST
ST AUGUSTINE, FL
Database(s) : [ECHO, FRS, RCRA_VSQG] **(cont.)**

EnviroSite ID: 1715305
EPA ID: N/R

FRS (cont.)

FRS Environmental Interest
Source and System ID : FLORIDA DEP - 45918
RCRAINFO - FLR000035808

Facility Name : GREGS AUTO COLLISION CENTER
Facility Address : 23 PACIFIC ST, ST AUGUSTINE, FL 320844960
County : ST JOHNS

Site Details

Registry ID : 110005644669
FRS Facility URL : [Click here for hyperlink provided by the agency.](#)
Last Date in Agency List : 2017-12-07

Source Description

Source Description :

The Florida Environmental System Today Application (FIESTA) Data Maintenance (FDM) system maintains entity, environmental interest and affiliation data for the State of Florida.

Source Description :

RCRAInfo is EPA's comprehensive information system that supports the Resource Conservation and Recovery Act (RCRA) of 1976 and the Hazardous and Solid Waste Amendments (HSWA) of 1984 through the tracking of events and activities related to facilities that generate, transport, and treat, store, or dispose of hazardous waste. RCRAInfo allows RCRA program staff to track the notification, permit, compliance, and corrective action activities required under RCRA. RCRAInfo also supports generation of the National Hazardous Waste Biennial Report. All generators and treatment, storage, and disposal facilities who handle hazardous waste are required to report to the EPA Administrator at least once every two years to support creation of the Biennial Report.

FRS Environmental Interest
Source and System ID : FLORIDA DEP - 45918
RCRAINFO - FLR000035808

RCRA_VSQG

Facility Name : EDWARDS PAINT AND BODY SHOP INC
Facility Address : 23 PACIFIC ST, ST AUGUSTINE, FL 32084-0496
County : ST JOHNS

Date Form Received by Agency : 2011-09-30
EPA ID : FLR000035808
Mailing Address : 23 PACIFIC ST, ST AUGUSTINE, FL 32084-0496
Contact : THOMAS BUCKHALTER
Contact Address : 23 PACIFIC ST, ST AUGUSTINE, FL 32084-0496
Contact Country : US

Map Id: 9
 Direction: NW
 Distance: 0.087 mi., 460 ft.
 Elevation: 5 ft.
 Relative: Lower

Site Name : EDWARDS PAINT AND BODY SHOP INC |
 GREGS AUTO COLLISION CENTER
 23 PACIFIC ST
 ST AUGUSTINE, FL

Database(s) : [ECHO, FRS, RCRA_VSQG] **(cont.)**

EnviroSite ID: 1715305
EPA ID: N/R

RCRA_VSQG (cont.)

Contact Telephone : 904-824-6620
 Contact Email : N/R
 EPA Region : 04
 Land Type : Private
 Source Type : Implementer
 Classification : Very Small Quantity Generator

Description :

Handlers that generate 100 kilograms or less of hazardous waste per calendar month, and accumulate 1000 kg or less of hazardous waste at any time; or generate one kilogram or less of acutely hazardous waste per calendar month, and accumulate at any time: 1 kg or less of acutely hazardous waste; or 100 kg or less of any residue or contaminated soil, waste or other debris resulting from the cleanup of a spill, into or on any land or water, of acutely hazardous waste; or generate 100 kg or less of any residue or contaminated soil, waste or other debris resulting from the cleanup of a spill, into or on any land or water, of acutely hazardous waste during any calendar month, and accumulate at any time: 1 kg or less of acutely hazardous waste; or 100 kg or less of any residue or contaminated soil, waste or other debris resulting from the cleanup of a spill, into or on any land or water, of acutely hazardous waste.

Last Date in Agency List : 2024-03-19

Owner/Operator Summary

Owner/Operator Name : BUCKHALTER INC
 Owner/Operator Address : 23 PACIFIC ST, ST AUGUSTINE, FL 32084
 Owner/Operator Country : US
 Owner/Operator Telephone : N/R
 Owner/Operator Email : N/R
 Owner/Operator Fax : N/R
 Legal Status : Private
 Owner/Operator Type : Owner
 Owner/Operator Start Date : 2000-02-01
 Owner/Operator End Date : N/R

Owner/Operator Name : FLO SCHWARTZ
 Owner/Operator Address : 124 SAN MARCO AVE, ST AUGUSTINE, FL 32084-3262
 Owner/Operator Country : US
 Owner/Operator Telephone : N/R
 Owner/Operator Email : N/R
 Owner/Operator Fax : N/R
 Legal Status : Private
 Owner/Operator Type : Owner
 Owner/Operator Start Date : 2000-02-01
 Owner/Operator End Date : 2000-02-02

Handler Activities Summary

U.S. Importer of Hazardous Waste : N
 Mixed Waste (Haz. and Radioactive) : N
 Recycler of Hazardous Waste : N
 Transporter of Hazardous Waste : N
 Treater, Storer or Disposer of HW : N
 Underground Injection Activity : N

Map Id: 9
 Direction: NW
 Distance: 0.087 mi., 460 ft.
 Elevation: 5 ft.
 Relative: Lower

Site Name : EDWARDS PAINT AND BODY SHOP INC |
 GREGS AUTO COLLISION CENTER
 23 PACIFIC ST
 ST AUGUSTINE, FL

Database(s) : [ECHO, FRS, RCRA_VSQG] **(cont.)**

EnviroSite ID: 1715305
 EPA ID: N/R

RCRA_VSQG **(cont.)**

| | |
|------------------------------------|---|
| On-site Burner Exemption : | N |
| Furnace Exemption : | N |
| Used Oil Fuel Burner : | N |
| Used Oil Processor : | N |
| Used Oil Refiner : | N |
| Used Oil Fuel Marketer to Burner : | N |
| Used Oil Specification Marketer : | N |
| Used Oil Transfer Facility : | N |
| Used Oil Transporter : | N |

Historical Generators

| | |
|--------------------------------|-------------------------------|
| Date Form Received by Agency : | 2001-01-30 |
| Facility Name : | GREGS AUTO COLLISION CENTER |
| Classification : | Very Small Quantity Generator |

| | |
|--------------------------------|---------------------------------|
| Date Form Received by Agency : | 2000-01-01 |
| Facility Name : | EDWARDS PAINT AND BODY SHOP INC |
| Classification : | Small Quantity Generator |

Hazardous Waste Summary

| | |
|---------------------|------------------------|
| Waste Code / Name : | D001 - IGNITABLE WASTE |
|---------------------|------------------------|

Notices of Violations Summary

| | |
|----------------------------|---------------------------|
| Date of Violation : | 2011-09-20 |
| Date Achieved Compliance : | 2012-03-06 |
| Regulation Violated : | Y |
| Area of Violation : | Listing - General |
| Enforcement Action : | DEP NON-COMPLIANCE LETTER |
| Enforcement Action Date : | 2011-11-21 |
| Enf. Disposition Status : | N/R |
| Enf. Disp. Status Date : | N/R |
| Violation Lead Agency : | State |
| Enforcement Lead Agency : | State |
| Proposed Penalty Amount : | N/R |
| Final Penalty Amount : | N/R |
| Paid Penalty Amount : | N/R |

| | |
|----------------------------|---|
| Date of Violation : | 2011-09-20 |
| Date Achieved Compliance : | 2012-03-06 |
| Regulation Violated : | Y |
| Area of Violation : | Universal Waste - Small Quantity Handlers |
| Enforcement Action : | DEP NON-COMPLIANCE LETTER |
| Enforcement Action Date : | 2011-11-21 |
| Enf. Disposition Status : | N/R |
| Enf. Disp. Status Date : | N/R |
| Violation Lead Agency : | State |
| Enforcement Lead Agency : | State |
| Proposed Penalty Amount : | N/R |

Map Id: 9
Direction: NW
Distance: 0.087 mi., 460 ft.
Elevation: 5 ft.
Relative: Lower

Site Name : EDWARDS PAINT AND BODY SHOP INC |
GREGS AUTO COLLISION CENTER
23 PACIFIC ST
ST AUGUSTINE, FL
Database(s) : [ECHO, FRS, RCRA_VSQG] **(cont.)**

Envirosite ID: 1715305
EPA ID: N/R

RCRA_VSQG (cont.)

Final Penalty Amount : N/R
Paid Penalty Amount : N/R

Evaluation Action Summary

Evaluation Date : 2011-09-20
Evaluation : COMPLIANCE EVALUATION INSPECTION
Area of Violation : Listing - General
Date Achieved Compliance : 2012-03-06
Evaluation Lead Agency : State

Evaluation Date : 2011-09-20
Evaluation : COMPLIANCE EVALUATION INSPECTION
Area of Violation : Universal Waste - Small Quantity Handlers
Date Achieved Compliance : 2012-03-06
Evaluation Lead Agency : State

Evaluation Date : 2001-01-30
Evaluation : COMPLIANCE EVALUATION INSPECTION
Area of Violation : N/R
Date Achieved Compliance : N/R
Evaluation Lead Agency : State

Map Id: D10
Direction: NNN
Distance: 0.108 mi., 570 ft.
Elevation: 6 ft.
Relative: Lower

Site Name : SWAN TIRE (AKA ALHAMBRA INN)
2700 PONCE DE LEON (AKA US HWY 1
NORTH) BLVD
ST. AUGUSTINE, FL 32084
Database(s) : [GWIF - FL]

Envirosite ID: 1731249
EPA ID: N/R

GWIF - FL

Facility Name : SWAN TIRE (AKA ALHAMBRA INN)
Facility Address : 2700 PONCE DE LEON (AKA US HWY 1 NORTH) BLVD, ST. AUGUSTINE,
32084
County : ST. JOHNS

Facility ID : 8515883
Facility Type : PETROLEUM
Location ID : 235167
Location Method : DGPS = Differentially Corrected GPS
GPS ID : 235167
GPS Date : 2008-10-06
HAE (Height Above Ellipsoid) : 3.57
Project ID : SUPER
Insp Name : NOREEN NICKOLA-WILLIAMS

Map Id: D10
Direction: NNW
Distance: 0.108 mi., 570 ft.
Elevation: 6 ft.
Relative: Lower

Site Name : SWAN TIRE (AKA ALHAMBRA INN)
2700 PONCE DE LEON (AKA US HWY 1
NORTH) BLVD
ST. AUGUSTINE, FL 32084
Database(s) : [GWIF - FL] (**cont.**)

EnviroSite ID: 1731249
EPA ID: N/R

GWIF - FL (**cont.**)

Insp CHD : ST. JOHNS
Request Number : N/R
Datum : N/R
Software : Risk_Solo_v2
Streetside : N/R
Agency : DOH
Comment : Located in parking area for Alhambra Inn
Latitude : 29.915703
Longitude : -81.32382
Last Date in Agency List : 2021-02-17

Map Id: E11
Direction: NNE
Distance: 0.116 mi., 613 ft.
Elevation: 7 ft.
Relative: Higher

Site Name : ST JOHNS MOTORS
239 SAN MAREO AVE
SAINT AUGUSTINE, FL 32085
Database(s) : [EPA UST, UST - FL]

EnviroSite ID: 1528526
EPA ID: N/R

EPA UST

Facility Name : ST JOHNS MOTORS
Facility Address : 239 SAN MAREO AVE, SAINT AUGUSTINE, Florida 32085
County : N/R

Facility ID : FL9200137
Facility Status : Closed UST(s)
Open USTs : 0
Closed USTs : 2
Temporarily Out of Service USTs : 0
Date of Last Inspection : N/R
EPA Region : 4
Tribe : N/R
Facility ID 2 : N/R
Latitude : 29.9155556
Longitude : -81.3230556
Last Date in Agency List : 2024-03-01

Tank Details

Tank ID : FL9200137-1
Tank Status : Closed
Installation Date : N/R
Removal Date : N/R
Capacity : 1065
Substances : Unleaded Gas
Tank Wall Type : N/R

Map Id: E11
Direction: NNE
Distance: 0.116 mi., 613 ft.
Elevation: 7 ft.
Relative: Higher

Site Name : ST JOHNS MOTORS
239 SAN MAREO AVE
SAINT AUGUSTINE, FL 32085
Database(s) : [EPA UST, UST - FL] (**cont.**)

Envirosite ID: 1528526
EPA ID: N/R

EPA UST (**cont.**)

Tank ID : FL9200137-2
Tank Status : Closed
Installation Date : N/R
Removal Date : N/R
Capacity : 560
Substances : Unleaded Gas
Tank Wall Type : N/R

UST - FL

Facility Name : ST JOHNS MOTORS
Facility Address : 239 SAN MAREO AVE, SAINT AUGUSTINE, 32085
County : ST. JOHNS

Site Details

Facility ID : 9200137
Facility Phone : 9048242868
Facility Status : CLOSED
Facility Type : Fuel user/Non-retail
Last Date in Agency List : 2024-02-02

Owner Information

Owner ID : 14119
Owner Name : MCQUAIG, EDWARD A
Owner Address 1 : PO BOX 854, SAINT AUGUSTINE, FL 32085
Owner Address 2 : N/R
Owner Phone : 9048242868
Contact : TOMMY MCQUAIG
DEP Contractor Own : P

Tank Information

Tank ID : 1
Gallons : 1065
Tank Location : UNDERGROUND
Substance : Unleaded Gas
Install Date : N/R
Status : Closed In Place
Status Date : 1992-08-31

Tank ID : 2
Gallons : 560
Tank Location : UNDERGROUND
Substance : Unleaded Gas
Install Date : N/R
Status : Closed In Place
Status Date : 1992-08-31

Oculus Note : Use the Public Oculus Login button to enter the Oculus Website
Oculus Hyperlink : [Click here for hyperlink provided by the agency.](#)

Map Id: D12
 Direction: NW
 Distance: 0.124 mi., 657 ft.
 Elevation: 6 ft.
 Relative: Lower

Site Name : BP-PONCE DE LEON
 2701 N PONCE DE LEON BLVD
 SAINT AUGUSTINE | ST. AUGUSTINE, FL

Database(s) : [DWM CONTAM - FL, EPA LUST, EPA UST,
 FA 3 - FL, GWIF - FL, LUST - FL, UST - FL]

Envirosite ID: 1528128
EPA ID: N/R

DWM CONTAM - FL

Facility Name : BP-PONCE DE LEON
 Facility Address : 2701 N PONCE DE LEON BLVD, SAINT AUGUSTINE, FL 32084-2647
 County : ST. JOHNS

Score Effective Date : 2004-03-29
 Score : 5
 Score Ranked : 5
 Rank : 14364
 Facility ID : 8735340
 Facility Status : CLOSED
 Facility Type : A - Retail Station
 County Code : 55
 District : NED
 Operator : TALMADGE SKINNER
 Phone : (904)824-1613
 Name Changed Date : N/R
 Address Changed Date : N/R
 Latitude Degrees : 29
 Latitude Minutes : 54
 Latitude Seconds : 57.1985
 Longitude Degrees : 81
 Longitude Minutes : 19
 Longitude Seconds : 28.5738
 Feature : N/R
 Method : AGPS
 Datum : 0
 Section/Township/Range : SEC 51, TWP 7, RNG 30
 Related Party Begin Date : 1994-05-20
 Related Party ID : 19936
 Primary Related Party Role : ACCOUNT OWNER
 Related Party Name : SKINNER OIL CO INC
 Related Party Address 1 : 215 SR 16, SAINT AUGUSTINE, FL 32095-2014
 Related Party Address 2 : N/R
 Contact : TALMADGE SKINNER
 Related Party Phone : (904)824-1613
 Related Party Extension : N/R
 Related Party Bad Address Indicator : N
 Last Date in Agency List : 2024-02-14

EPA LUST

Facility Name : BP-PONCE DE LEON
 Facility Address : 2701 N PONCE DE LEON BLVD, SAINT AUGUSTINE, Florida
 County : N/R

Facility ID : FL8735340
 LUST ID : FL20315
 Reported Date : 1991-06-05
 Status : No Further Action
 Substance : N/R
 Closed With Residual Contamination (Tribal Only): N/R
 NFA_Letter (Tribal Only) : N/R

Map Id: D12
 Direction: NW
 Distance: 0.124 mi., 657 ft.
 Elevation: 6 ft.
 Relative: Lower

Site Name : BP-PONCE DE LEON
 2701 N PONCE DE LEON BLVD
 SAINT AUGUSTINE | ST. AUGUSTINE, FL

Database(s) : [DWM CONTAM - FL, EPA LUST, EPA UST,
 FA 3 - FL, GWIF - FL, LUST - FL, UST - FL]
(cont.)

Envirosite ID: 1528128
 EPA ID: N/R

EPA LUST (cont.)

Tribe (Tribal Only) : N/R
 EPA Region : 4
 Estimated Population within 1500ft : 175
 Estimated Private Domestic Wells within 1500ft: 6
 Within Source Water Protection Area (SPA): No
 SPA Public Water System and Facility ID: N/R
 SPA Water Type : N/R
 SPA Facility Type : N/R
 SPA HUC12 : N/R
 Within Groundwater Wellhead Protection Area (WHPA): No
 WHPA Public Water System and Facility ID: N/R
 WHPA Water Type : N/R
 WHPA Facility Type : N/R
 WHPA HUC12 : N/R
 Within Estimated 100-year Floodplain: Yes
 Latitude : 29.9152799999999
 Longitude : -81.3255599999999
 Last Date in Agency List : 2024-03-14

Facility ID : FL8735340
 LUST ID : FL5043
 Reported Date : 2004-06-07
 Status : No Further Action
 Substance : N/R
 Closed With Residual Contamination (Tribal Only): N/R
 NFA_Letter (Tribal Only) : N/R
 Tribe (Tribal Only) : N/R
 EPA Region : 4
 Estimated Population within 1500ft : 175
 Estimated Private Domestic Wells within 1500ft: 6
 Within Source Water Protection Area (SPA): No
 SPA Public Water System and Facility ID: N/R
 SPA Water Type : N/R
 SPA Facility Type : N/R
 SPA HUC12 : N/R
 Within Groundwater Wellhead Protection Area (WHPA): No
 WHPA Public Water System and Facility ID: N/R
 WHPA Water Type : N/R
 WHPA Facility Type : N/R
 WHPA HUC12 : N/R
 Within Estimated 100-year Floodplain: Yes
 Latitude : 29.9152799999999
 Longitude : -81.3255599999999
 Last Date in Agency List : 2024-03-14

Map Id: D12
 Direction: NW
 Distance: 0.124 mi., 657 ft.
 Elevation: 6 ft.
 Relative: Lower

Site Name : BP-PONCE DE LEON
 2701 N PONCE DE LEON BLVD
 SAINT AUGUSTINE | ST. AUGUSTINE, FL

Database(s) : [DWM CONTAM - FL, EPA LUST, EPA UST,
 FA 3 - FL, GWIF - FL, LUST - FL, UST - FL]
(cont.)

Envirosite ID: 1528128
 EPA ID: N/R

EPA LUST (cont.)

| | |
|---|-------------------|
| Facility ID : | FL8735340 |
| LUST ID : | FL13428 |
| Reported Date : | 1994-05-30 |
| Status : | No Further Action |
| Substance : | N/R |
| Closed With Residual Contamination (Tribal Only): | N/R |
| NFA_Letter (Tribal Only) : | N/R |
| Tribe (Tribal Only) : | N/R |
| EPA Region : | 4 |
| Estimated Population within 1500ft : | 175 |
| Estimated Private Domestic Wells within 1500ft: | 6 |
| Within Source Water Protection Area (SPA): | No |
| SPA Public Water System and Facility ID: | N/R |
| SPA Water Type : | N/R |
| SPA Facility Type : | N/R |
| SPA HUC12 : | N/R |
| Within Groundwater Wellhead Protection Area (WHPA): | No |
| WHPA Public Water System and Facility ID: | N/R |
| WHPA Water Type : | N/R |
| WHPA Facility Type : | N/R |
| WHPA HUC12 : | N/R |
| Within Estimated 100-year Floodplain: | Yes |
| Latitude : | 29.9152799999999 |
| Longitude : | -81.3255599999999 |
| Last Date in Agency List : | 2024-03-14 |

EPA UST

| | |
|-----------------------------------|---|
| Facility Name : | BP-PONCE DE LEON |
| Facility Address : | 2701 N PONCE DE LEON BLVD, SAINT AUGUSTINE, Florida 32084 |
| County : | N/R |
| Facility ID : | FL8735340 |
| Facility Status : | Closed UST(s) |
| Open USTs : | 0 |
| Closed USTs : | 3 |
| Temporarily Out of Service USTs : | 0 |
| Date of Last Inspection : | N/R |
| EPA Region : | 4 |
| Tribe : | N/R |
| Facility ID 2 : | N/R |
| Latitude : | 29.91527778 |
| Longitude : | -81.32555556 |
| Last Date in Agency List : | 2024-03-01 |

Map Id: D12
 Direction: NW
 Distance: 0.124 mi., 657 ft.
 Elevation: 6 ft.
 Relative: Lower

Site Name : BP-PONCE DE LEON
 2701 N PONCE DE LEON BLVD
 SAINT AUGUSTINE | ST. AUGUSTINE, FL

Database(s) : [DWM CONTAM - FL, EPA LUST, EPA UST,
 FA 3 - FL, GWIF - FL, LUST - FL, UST - FL]
(cont.)

Envirosite ID: 1528128
 EPA ID: N/R

EPA UST (cont.)

Tank Details

Tank ID : FL8735340-1
 Tank Status : Closed
 Installation Date : 1986-01-01
 Removal Date : N/R
 Capacity : 6000
 Substances : Kerosene
 Tank Wall Type : N/R

Tank ID : FL8735340-2
 Tank Status : Closed
 Installation Date : 1986-01-01
 Removal Date : N/R
 Capacity : 6000
 Substances : Unleaded Gas
 Tank Wall Type : N/R

Tank ID : FL8735340-3
 Tank Status : Closed
 Installation Date : 1986-01-01
 Removal Date : N/R
 Capacity : 6000
 Substances : Unleaded Gas
 Tank Wall Type : N/R

FA 3 - FL

Facility Name : BP-PONCE DE LEON
 Facility Address : 2701 N PONCE DE LEON BLVD, SAINT AUGUSTINE, 32084
 County : ST. JOHNS

Effectivity Date : 2003-09-14
 Expiration Date : 2004-09-14
 Facility ID : 8735340
 Facility Status : CLOSED
 Facility Type : Retail Station
 DEP Contractor : P
 Financial Responsibility : INSURANCE
 Insurance Company : GREAT AMERICAN
 Facility Phone : 9048241613
 Owner ID : 19936
 Owner Name : SKINNER OIL CO INC
 Address : 215 SR 16, SAINT AUGUSTINE, FL 32095
 Contact Name : TALMAGE SKINNER
 Phone : 9048241613
 Last Date in Agency List : 2024-03-01

Effectivity Date : 1990-09-14
 Expiration Date : 1996-09-14
 Facility ID : 8735340
 Facility Status : CLOSED

Map Id: D12
 Direction: NW
 Distance: 0.124 mi., 657 ft.
 Elevation: 6 ft.
 Relative: Lower

Site Name : BP-PONCE DE LEON
 2701 N PONCE DE LEON BLVD
 SAINT AUGUSTINE | ST. AUGUSTINE, FL

Database(s) : [DWM CONTAM - FL, EPA LUST, EPA UST,
 FA 3 - FL, GWIF - FL, LUST - FL, UST - FL]
(cont.)

Envirosite ID: 1528128
 EPA ID: N/R

FA 3 - FL (cont.)

| | |
|----------------------------|--------------------------------------|
| Facility Type : | Retail Station |
| DEP Contractor : | P |
| Financial Responsibility : | INSURANCE |
| Insurance Company : | FPLIPA |
| Facility Phone : | 9048241613 |
| Owner ID : | 19936 |
| Owner Name : | SKINNER OIL CO INC |
| Address : | 215 SR 16, SAINT AUGUSTINE, FL 32095 |
| Contact Name : | TALMAGE SKINNER |
| Phone : | 9048241613 |
| Last Date in Agency List : | 2024-03-01 |

GWIF - FL

| | |
|--------------------|--|
| Facility Name : | BP PONCE DELEON |
| Facility Address : | 2701 N PONCE DELEON BLVD, ST. AUGUSTINE, 32084 |
| County : | ST. JOHNS |

| | |
|--------------------------------|-------------------------------------|
| Facility ID : | 8735340 |
| Facility Type : | PETROLEUM |
| Location ID : | 190393 |
| Location Method : | DGPS = Differentially Corrected GPS |
| GPS ID : | 190393 |
| GPS Date : | 2004-02-16 |
| HAE (Height Above Ellipsoid) : | 7.98 |
| Project ID : | SUPER |
| Insp Name : | CYNTHIA ROGERS |
| Insp CHD : | ST. JOHNS |
| Request Number : | N/R |
| Datum : | WS1984 |
| Software : | N/R |
| Streetside : | N/R |
| Agency : | N/R |
| Comment : | N/R |
| Latitude : | 29.915958 |
| Longitude : | -81.324712 |
| Last Date in Agency List : | 2024-03-11 |

LUST - FL

| | |
|--------------------|---|
| Facility Name : | BP-PONCE DE LEON |
| Facility Address : | 2701 N PONCE DE LEON BLVD, SAINT AUGUSTINE, 32084 |
| County : | ST. JOHNS |

Site Details

| | |
|----------------------------|----------------|
| Facility ID : | 8735340 |
| Facility Status : | CLOSED |
| Facility Type : | Retail Station |
| Phone : | 9048241613 |
| Last Date in Agency List : | 2024-02-02 |

Map Id: D12
Direction: NW
Distance: 0.124 mi., 657 ft.
Elevation: 6 ft.
Relative: Lower

Site Name : BP-PONCE DE LEON
2701 N PONCE DE LEON BLVD
SAINT AUGUSTINE | ST. AUGUSTINE, FL
Database(s) : [DWM CONTAM - FL, EPA LUST, EPA UST,
FA 3 - FL, GWIF - FL, LUST - FL, UST - FL]
(cont.)

Envirosite ID: 1528128
EPA ID: N/R

LUST - FL (cont.)

Owner Information

Owner ID : 19936
Owner Name : SKINNER OIL CO INC
Owner Address 1 : 215 SR 16, SAINT AUGUSTINE, FL 32095
Owner Address 2 : N/R
Owner Phone : 9048241613
Contact : TALMAGE SKINNER

Discharge Details

Discharge Date : 1994-05-30
Status Date : 2001-12-12
Status Description : CLEANUP NOT REQUIRED
DEP Code : P
Description : NO CLEANUP REQUIRED
Score Date : 1998-01-06
Score : 31
CU Status : N/R

Discharge Date : 2004-06-07
Status Date : 2005-12-20
Status Description : SRCR COMPLETE
DEP Code : P
Description : CLEANUP REQUIRED
Score Date : 2005-09-16
Score : 5
CU Status : N/R

Discharge Date : 1991-06-05
Status Date : 2007-02-05
Status Description : NFA COMPLETE
DEP Code : P
Description : CLEANUP REQUIRED
Score Date : 2004-03-29
Score : 5
CU Status : N/R

Oculus Note : Use the Public Oculus Login button to enter the Oculus Website
Oculus Hyperlink : [Click here for hyperlink provided by the agency.](#)

UST - FL

Facility Name : BP-PONCE DE LEON
Facility Address : 2701 N PONCE DE LEON BLVD, SAINT AUGUSTINE, 32084
County : ST. JOHNS

Site Details

Facility ID : 8735340
Facility Phone : 9048241613

Map Id: D12
Direction: NW
Distance: 0.124 mi., 657 ft.
Elevation: 6 ft.
Relative: Lower

Site Name : BP-PONCE DE LEON
2701 N PONCE DE LEON BLVD
SAINT AUGUSTINE | ST. AUGUSTINE, FL
Database(s) : [DWM CONTAM - FL, EPA LUST, EPA UST,
FA 3 - FL, GWIF - FL, LUST - FL, UST - FL]
(cont.)

EnviroSite ID: 1528128
EPA ID: N/R

UST - FL (cont.)

Facility Status : CLOSED
Facility Type : Retail Station
Last Date in Agency List : 2024-02-02

Owner Information

Owner ID : 19936
Owner Name : SKINNER OIL CO INC
Owner Address 1 : 215 SR 16, SAINT AUGUSTINE, FL 32095
Owner Address 2 : N/R
Owner Phone : 9048241613
Contact : TALMAGE SKINNER
DEP Contractor Own : P

Tank Information

Tank ID : 1
Gallons : 6000
Tank Location : UNDERGROUND
Substance : Kerosene
Install Date : 1986-01-01
Status : Removed from Site
Status Date : 2004-10-01

Tank ID : 2
Gallons : 6000
Tank Location : UNDERGROUND
Substance : Unleaded Gas
Install Date : 1986-01-01
Status : Removed from Site
Status Date : 2004-10-01

Tank ID : 3
Gallons : 6000
Tank Location : UNDERGROUND
Substance : Unleaded Gas
Install Date : 1986-01-01
Status : Removed from Site
Status Date : 2004-10-01

Oculus Note : Use the Public Oculus Login button to enter the Oculus Website
Oculus Hyperlink : [Click here for hyperlink provided by the agency.](#)

Map Id: E13
 Direction: NNE
 Distance: 0.137 mi., 723 ft.
 Elevation: 7 ft.
 Relative: Higher

Site Name : JACALONE & SONS
 241 SAN MARCO AVE
 ST AUGUSTINE, FL

Database(s) : [ECHO, FRS, RCRA_VSQG]

EnviroSite ID: 1740953
 EPA ID: N/R

ECHO

Facility Name : JACALONE & SONS
 Facility Address : 241 SAN MARCO AVE, ST AUGUSTINE, FL 32084
 County : ST JOHNS

Last Inspection Date : 2003-10-23
 Registry ID : 110016720994
 FIPS Code : 12109
 EPA Region : 04
 Inspection Count : 0
 Last Inspection Days : 7157
 Informal Count : 0
 Last Informal Action Date : N/R
 Formal Action Count : 0
 Last Formal Action Date : N/R
 Total Penalties : 0
 Penalty Count : N/R
 Last Penalty Date : N/R
 Last Penalty Amount : N/R
 QTRS IN NC : 0
 Programs IN SNC : 0
 Current Compliance Status : No Violation Identified
 Three-Year Compliance Status :

Collection Method : GPS CODE (PSEUDO RANGE) STANDARD POSITION (SA OFF)

Reference Point : POINT WHERE WATER OR OTHER SUBSTANCE COULD BE DRAWN FROM ENVIRONMENT FOR DELIVERY TO A FACILITY OR DISTRIBUTION SYSTEM (SUBSTANCE DESTINATION COULD RANGE FROM A SINGLE RESIDENCE TO A LARGE FACILITY)

Accuracy Meters : 6
 Derived Tribes : N/R
 Derived HUC : 03080201
 Derived WBD : 030802010602
 Derived STCTY FIPS : 12109
 Derived Zip : 32084
 Derived CD113 : 06
 Derived CB2010 : 121090202002056
 MYRTK Universe : NNN
 NPDES IDs : N/R
 CWA Permit Types : N/R
 CWA Compliance Tracking : N/R
 CWA NAICS : N/R
 CWA SICS : N/R
 CWA Inspection Count : N/R
 CWA Last Inspection Days : N/R
 CWA Informal Count : N/R
 CWA Formal Action Count : N/R
 CWA Last Formal Action Date : N/R
 CWA Penalties : N/R
 CWA Last Penalty Date : N/R
 CWA Last Penalty Amount : N/R
 CWA Quarters IN NC : N/R
 CWA Current Compliance Status : N/R
 CWA Current SNC Flag : N
 CWA 13 Quarters Compliance Status : N/R
 CWA 13 Quarters Effluent Exceedances: N/R

Map Id: E13
 Direction: NNE
 Distance: 0.137 mi., 723 ft.
 Elevation: 7 ft.
 Relative: Higher

Site Name : JACALONE & SONS
 241 SAN MARCO AVE
 ST AUGUSTINE, FL
Database(s) : [ECHO, FRS, RCRA_VSQG] **(cont.)**

EnviroSite ID: 1740953
 EPA ID: N/R

ECHO **(cont.)**

| | |
|--|--|
| CWA Three-Year QNCR Codes : | N/R |
| DFR URL : | Click here for hyperlink provided by the agency. |
| Facility SIC : | N/R |
| Facility NAICS : | 811111 - General Automotive Repair |
| Facility Last Inspection EPA Date : | N/R |
| Facility Last Inspection State Date : | 2003-10-23 |
| Facility Last Formal Act EPA Date : | N/R |
| Facility Last Formal Act State Date : | N/R |
| Facility Last Informal Act EPA Date : | N/R |
| Facility Last Informal Act State Date: | N/R |
| Facility Federal Agency : | N/R |
| TRI Reporter : | N/R |
| Facility Imp Water Flag : | N/R |
| Current SNC Flag : | N |
| Indian County Flag : | N |
| Federal Flag : | N/R |
| US Mexico Border Flag : | N/R |
| Chesapeake Bay Flag : | N/R |
| AIR Flag : | N |
| NPDES Flag : | N |
| SDWIS Flag : | N |
| RCRA Flag : | Y |
| TRI Flag : | N |
| GHG Flag : | N |
| Major Flag : | N/R |
| Active Flag : | Y |
| NAA Flag : | N |
| Latitude : | 29.916222 |
| Longitude : | -81.322111 |
| Last Date in Agency List : | 2023-07-21 |

FRS

| | |
|--------------------|--|
| Facility Name : | JACALONE & SONS |
| Facility Address : | 241 SAN MARCO AVE, ST AUGUSTINE, FL 32084-2728 |
| County : | ST JOHNS |

Site Details

| | |
|----------------------------|--|
| Registry ID : | 110016720994 |
| FRS Facility URL : | Click here for hyperlink provided by the agency. |
| Last Date in Agency List : | 2024-01-30 |

Source Description

Source Description :

The Florida Environmental System Today Application (FIESTA) Data Maintenance (FDM) system maintains entity, environmental interest and affiliation data for the State of Florida.

Map Id: E13
 Direction: NNE
 Distance: 0.137 mi., 723 ft.
 Elevation: 7 ft.
 Relative: Higher

Site Name : JACALONE & SONS
 241 SAN MARCO AVE
 ST AUGUSTINE, FL
Database(s) : [ECHO, FRS, RCRA_VSQG] **(cont.)**

EnviroSite ID: 1740953
EPA ID: N/R

FRS (cont.)

Source Description :

RCRAInfo is EPA's comprehensive information system that supports the Resource Conservation and Recovery Act (RCRA) of 1976 and the Hazardous and Solid Waste Amendments (HSWA) of 1984 through the tracking of events and activities related to facilities that generate, transport, and treat, store, or dispose of hazardous waste. RCRAInfo allows RCRA program staff to track the notification, permit, compliance, and corrective action activities required under RCRA. RCRAInfo also supports generation of the National Hazardous Waste Biennial Report. All generators and treatment, storage, and disposal facilities who handle hazardous waste are required to report to the EPA Administrator at least once every two years to support creation of the Biennial Report.

FRS Environmental Interest

Source and System ID : FLORIDA DEP - 33416
 RCRAINFO - FLR000102889

RCRA_VSQG

Facility Name : JACALONE & SONS
 Facility Address : 241 SAN MARCO AVE, ST AUGUSTINE, FL 32084-2728
 County : ST JOHNS

Date Form Received by Agency : 2003-10-23
 EPA ID : FLR000102889
 Mailing Address : 241 SAN MARCO AVE, ST AUGUSTINE, FL 32084-2728
 Contact : JOE JACALONE
 Contact Address : 241 SAN MARCO AVE, ST AUGUSTINE, FL 32084-2728
 Contact Country : US
 Contact Telephone : 904-824-7784
 Contact Email : N/R
 EPA Region : 04
 Land Type : Private
 Source Type : Implementer
 Classification : Very Small Quantity Generator

Description :

Handlers that generate 100 kilograms or less of hazardous waste per calendar month, and accumulate 1000 kg or less of hazardous waste at any time; or generate one kilogram or less of acutely hazardous waste per calendar month, and accumulate at any time: 1 kg or less of acutely hazardous waste; or 100 kg or less of any residue or contaminated soil, waste or other debris resulting from the cleanup of a spill, into or on any land or water, of acutely hazardous waste; or generate 100 kg or less of any residue or contaminated soil, waste or other debris resulting from the cleanup of a spill, into or on any land or water, of acutely hazardous waste during any calendar month, and accumulate at any time: 1 kg or less of acutely hazardous waste; or 100 kg or less of any residue or contaminated soil, waste or other debris resulting from the cleanup of a spill, into or on any land or water, of acutely hazardous waste.

Last Date in Agency List : 2024-03-19

Owner/Operator Summary

Owner/Operator Name : NON NOTIFIER
 Owner/Operator Address : 241 SAN MARCO AVE, ST AUGUSTINE, FL 32084-2728
 Owner/Operator Country : US
 Owner/Operator Telephone : N/R

Map Id: E13
 Direction: NNE
 Distance: 0.137 mi., 723 ft.
 Elevation: 7 ft.
 Relative: Higher

Site Name : JACALONE & SONS
 241 SAN MARCO AVE
 ST AUGUSTINE, FL
Database(s) : [ECHO, FRS, RCRA_VSQG] **(cont.)**

EnviroSite ID: 1740953
 EPA ID: N/R

RCRA_VSQG **(cont.)**

Owner/Operator Email : N/R
 Owner/Operator Fax : N/R
 Legal Status : Private
 Owner/Operator Type : Owner
 Owner/Operator Start Date : 2003-10-27
 Owner/Operator End Date : N/R

Handler Activities Summary

U.S. Importer of Hazardous Waste : N
 Mixed Waste (Haz. and Radioactive) : N
 Recycler of Hazardous Waste : N
 Transporter of Hazardous Waste : N
 Treater, Storer or Disposer of HW : N
 Underground Injection Activity : N
 On-site Burner Exemption : N
 Furnace Exemption : N
 Used Oil Fuel Burner : N
 Used Oil Processor : N
 Used Oil Refiner : N
 Used Oil Fuel Marketer to Burner : N
 Used Oil Specification Marketer : N
 Used Oil Transfer Facility : N
 Used Oil Transporter : N

Hazardous Waste Summary

Waste Code / Name : D018 - BENZENE

Notices of Violations Summary

Regulation Violated : N

Evaluation Action Summary

Evaluation Date : 2003-10-23
 Evaluation : COMPLIANCE EVALUATION INSPECTION
 Area of Violation : N/R
 Date Achieved Compliance : N/R
 Evaluation Lead Agency : State

Map Id: F14
Direction: SE
Distance: 0.145 mi., 764 ft.
Elevation: 6 ft.
Relative: Lower

Site Name : SUNBURST WALL & FLOOR | FSDB - NEW
MODEL APARTMENTS
201 SAN MARCO AVE
SAINT AUGUSTINE | ST AUGUSTINE, FL
Database(s) : [EPA UST, ICIS, INACTIVE PCS, UST - FL]

Envirosite ID: 1528536
EPA ID: N/R

EPA UST

Facility Name : SUNBURST WALL & FLOOR
Facility Address : 201 SAN MARCO AVE, SAINT AUGUSTINE, Florida 32085
County : N/R

Facility ID : FL9200662
Facility Status : Closed UST(s)
Open USTs : 0
Closed USTs : 3
Temporarily Out of Service USTs : 0
Date of Last Inspection : N/R
EPA Region : 4
Tribe : N/R
Facility ID 2 : N/R
Latitude : 29.9122772056668
Longitude : -81.3212105832421
Last Date in Agency List : 2024-03-01

Tank Details

Tank ID : FL9200662-1
Tank Status : Closed
Installation Date : 1930-07-01
Removal Date : N/R
Capacity : 888
Substances : Unleaded Gas
Tank Wall Type : N/R

Tank ID : FL9200662-2
Tank Status : Closed
Installation Date : 1930-07-01
Removal Date : N/R
Capacity : 888
Substances : Unleaded Gas
Tank Wall Type : N/R

Tank ID : FL9200662-3
Tank Status : Closed
Installation Date : 1930-07-01
Removal Date : N/R
Capacity : 888
Substances : Waste Oil
Tank Wall Type : N/R

ICIS

Facility Name : FSDB - NEW MODEL APARTMENTS
Facility Address : 201 SAN MARCO BLVD, ST AUGUSTINE, FL 32084

Map Id: F14
 Direction: SE
 Distance: 0.145 mi., 764 ft.
 Elevation: 6 ft.
 Relative: Lower

Site Name : SUNBURST WALL & FLOOR | FSDB - NEW MODEL APARTMENTS
 201 SAN MARCO AVE
 SAINT AUGUSTINE | ST AUGUSTINE, FL

Database(s) : [EPA UST, ICIS, INACTIVE PCS, UST - FL]
(cont.)

EnviroSite ID: 1528536
EPA ID: N/R

ICIS (cont.)

Site Details

NPDES ID : FLR10W586
 ICIS Facility Interest ID : 2400057798
 Facility UIN : 110036735067
 Facility Type Code : State Government
 Impaired Waters : 303(D) Listed
 Latitude : 29.912778
 Longitude : -81.320278
 Last Date in Agency List : 2024-02-26

INACTIVE PCS

Issue Date : 2004-10-14
 Original Issue Date : 2004-10-14
 Effective Date : 2004-10-14
 Expiration Date : 2009-10-13
 Retirement Date : N/R
 Termination Date : 2012-04-30
 Issuing Agency : N/R
 Agency Type : State
 Activity ID : 2400021608
 External Permit Number : FLR10W586
 Facility Type Indicator : NON-POTW
 Permit Type : General Permit Covered Facility-NPDES)
 Major Minor Status : N
 Permit Status : Terminated
 Total Design Flow Number : N/R
 Actual Average Flow Number : N/R
 State Water Body : N/R
 State Water Body Name : N/R
 Permit Name : FSDB - NEW MODEL APARTMENTS
 Permit Comp Status : Y
 RNC Tracking : Y
 Master External Permit Number : FLR100000
 TMDL Interface : N/R
 EDMR Authorization : N
 Pretreatment Indicator : N/R
 Last Date in Agency List : 2024-02-27

UST - FL

Facility Name : SUNBURST WALL & FLOOR
 Facility Address : 201 SAN MARCO AVE, SAINT AUGUSTINE, 32085
 County : ST. JOHNS

Site Details

Facility ID : 9200662
 Facility Phone : N/R
 Facility Status : CLOSED
 Facility Type : Fuel user/Non-retail
 Last Date in Agency List : 2024-02-02

Map Id: F14
Direction: SE
Distance: 0.145 mi., 764 ft.
Elevation: 6 ft.
Relative: Lower

Site Name : SUNBURST WALL & FLOOR | FSDB - NEW
MODEL APARTMENTS
201 SAN MARCO AVE
SAINT AUGUSTINE | ST AUGUSTINE, FL
Database(s) : [EPA UST, ICIS, INACTIVE PCS, UST - FL]
(cont.)

EnviroSite ID: 1528536
EPA ID: N/R

UST - FL **(cont.)**

Owner Information

Owner ID : 17730
Owner Name : QUIGLEY, HAROLD
Owner Address 1 : 1874 RIO VISTA DR, PARIS, KY 40361
Owner Address 2 : N/R
Owner Phone : 6069873301
Contact : HAROLD QUIGLEY
DEP Contractor Own : P

Tank Information

Tank ID : 1
Gallons : 888
Tank Location : UNDERGROUND
Substance : Unleaded Gas
Install Date : 1930-07-01
Status : Removed from Site
Status Date : 1992-03-31

Tank ID : 2
Gallons : 888
Tank Location : UNDERGROUND
Substance : Unleaded Gas
Install Date : 1930-07-01
Status : Removed from Site
Status Date : 1992-03-31

Tank ID : 3
Gallons : 888
Tank Location : UNDERGROUND
Substance : Waste Oil
Install Date : 1930-07-01
Status : Removed from Site
Status Date : 1992-03-31

Oculus Note : Use the Public Oculus Login button to enter the Oculus Website
Oculus Hyperlink : [Click here for hyperlink provided by the agency.](#)

Map Id: D15
 Direction: NW
 Distance: 0.150 mi., 791 ft.
 Elevation: 6 ft.
 Relative: Lower

Site Name : CVS PHARMACY #3591 | CVS @ US 1 & SR 16 | SYSTEM CREATED
 2703 N PONCE DE LEON BLVD
 ST AUGUSTINE | St Augustine, FL

Database(s) : [ECHO, FRS, ICIS, INACTIVE PCS, MANIFEST - IN, RCRA_VSQG, SQG - FL]

Envirosite ID: 1763120
 EPA ID: N/R

ECHO

Facility Name : CVS PHARMACY #3591
 Facility Address : 2703 N PONCE DE LEON BLVD, ST AUGUSTINE, FL 32084
 County : ST JOHNS

Last Inspection Date : 2009-10-14
 Registry ID : 110033624488
 FIPS Code : 12109
 EPA Region : 04
 Inspection Count : 0
 Last Inspection Days : 4974
 Informal Count : 0
 Last Informal Action Date : 2009-12-17
 Formal Action Count : 0
 Last Formal Action Date : N/R
 Total Penalties : 0
 Penalty Count : N/R
 Last Penalty Date : N/R
 Last Penalty Amount : N/R
 QTRS IN NC : 0
 Programs IN SNC : 0
 Current Compliance Status : No Violation Identified
 Three-Year Compliance Status :
 Collection Method : INTERPOLATION-PHOTO
 Reference Point : ENTRANCE POINT OF A FACILITY OR STATION
 Accuracy Meters : 10
 Derived Tribes : N/R
 Derived HUC : 03080201
 Derived WBD : 030802010503
 Derived STCTY FIPS : 12109
 Derived Zip : 32084
 Derived CD113 : 06
 Derived CB2010 : 121090202001017
 MYRTK Universe : NNN
 NPDES IDs : N/R
 CWA Permit Types : N/R
 CWA Compliance Tracking : N/R
 CWA NAICS : N/R
 CWA SICS : N/R
 CWA Inspection Count : N/R
 CWA Last Inspection Days : N/R
 CWA Informal Count : N/R
 CWA Formal Action Count : N/R
 CWA Last Formal Action Date : N/R
 CWA Penalties : N/R
 CWA Last Penalty Date : N/R
 CWA Last Penalty Amount : N/R
 CWA Quarters IN NC : N/R
 CWA Current Compliance Status : N/R
 CWA Current SNC Flag : N
 CWA 13 Quarters Compliance Status : N/R
 CWA 13 Quarters Effluent Exceedances: N/R
 CWA Three-Year QNCR Codes : N/R
 DFR URL : [Click here for hyperlink provided by the agency.](#)

Map Id: D15
 Direction: NW
 Distance: 0.150 mi., 791 ft.
 Elevation: 6 ft.
 Relative: Lower

Site Name : CVS PHARMACY #3591 | CVS @ US 1 & SR 16 | SYSTEM CREATED
 2703 N PONCE DE LEON BLVD
 ST AUGUSTINE | St Augustine, FL

Database(s) : [ECHO, FRS, ICIS, INACTIVE PCS, MANIFEST - IN, RCRA_VSQG, SQG - FL]
(cont.)

EnviroSite ID: 1763120
 EPA ID: N/R

ECHO (cont.)

| | |
|---|-------------------------------------|
| Facility SIC : | N/R |
| Facility NAICS : | 446110 - Pharmacies and Drug Stores |
| Facility Last Inspection EPA Date : | N/R |
| Facility Last Inspection State Date : | 2009-10-14 |
| Facility Last Formal Act EPA Date : | N/R |
| Facility Last Formal Act State Date : | N/R |
| Facility Last Informal Act EPA Date : | N/R |
| Facility Last Informal Act State Date : | 2009-12-17 |
| Facility Federal Agency : | N/R |
| TRI Reporter : | N/R |
| Facility Imp Water Flag : | N/R |
| Current SNC Flag : | N |
| Indian County Flag : | N |
| Federal Flag : | N/R |
| US Mexico Border Flag : | N/R |
| Chesapeake Bay Flag : | N/R |
| AIR Flag : | N |
| NPDES Flag : | N |
| SDWIS Flag : | N |
| RCRA Flag : | Y |
| TRI Flag : | N |
| GHG Flag : | N |
| Major Flag : | N/R |
| Active Flag : | Y |
| NAA Flag : | N |
| Latitude : | 29.91631 |
| Longitude : | -81.324875 |
| Last Date in Agency List : | 2023-07-21 |

| | |
|--------------------|---|
| Facility Name : | CVS @ US 1 & SR 16 |
| Facility Address : | 2703 N PONCE DE LEON BLVD, ST AUGUSTINE, FL 32084 |
| County : | ST. JOHNS |

| | |
|--------------------------------|-------------------------------|
| Last Inspection Date : | N/R |
| Registry ID : | 110032781933 |
| FIPS Code : | 12109 |
| EPA Region : | 04 |
| Inspection Count : | 0 |
| Last Inspection Days : | N/R |
| Informal Count : | 0 |
| Last Informal Action Date : | N/R |
| Formal Action Count : | 0 |
| Last Formal Action Date : | N/R |
| Total Penalties : | 0 |
| Penalty Count : | N/R |
| Last Penalty Date : | N/R |
| Last Penalty Amount : | N/R |
| QTRS IN NC : | 0 |
| Programs IN SNC : | 0 |
| Current Compliance Status : | N/R |
| Three-Year Compliance Status : | N/R |
| Collection Method : | ADDRESS MATCHING-HOUSE NUMBER |

Map Id: D15
 Direction: NW
 Distance: 0.150 mi., 791 ft.
 Elevation: 6 ft.
 Relative: Lower

Site Name : CVS PHARMACY #3591 | CVS @ US 1 & SR 16 | SYSTEM CREATED
 2703 N PONCE DE LEON BLVD
 ST AUGUSTINE | St Augustine, FL

Database(s) : [ECHO, FRS, ICIS, INACTIVE PCS, MANIFEST - IN, RCRA_VSQG, SQG - FL]
(cont.)

EnviroSite ID: 1763120
 EPA ID: N/R

ECHO (cont.)

| | |
|--|--|
| Reference Point : | CENTER OF A FACILITY OR STATION |
| Accuracy Meters : | 30 |
| Derived Tribes : | N/R |
| Derived HUC : | 03080201 |
| Derived WBD : | 030802010503 |
| Derived STCTY FIPS : | 12109 |
| Derived Zip : | 32084 |
| Derived CD113 : | 06 |
| Derived CB2010 : | 121090202001017 |
| MYRTK Universe : | NNN |
| NPDES IDs : | FLR10FD18 |
| CWA Permit Types : | Minor |
| CWA Compliance Tracking : | Off |
| CWA NAICS : | N/R |
| CWA SICS : | N/R |
| CWA Inspection Count : | N/R |
| CWA Last Inspection Days : | N/R |
| CWA Informal Count : | N/R |
| CWA Formal Action Count : | N/R |
| CWA Last Formal Action Date : | N/R |
| CWA Penalties : | N/R |
| CWA Last Penalty Date : | N/R |
| CWA Last Penalty Amount : | N/R |
| CWA Quarters IN NC : | 0 |
| CWA Current Compliance Status : | Terminated Permit |
| CWA Current SNC Flag : | N |
| CWA 13 Quarters Compliance Status : | N/R |
| CWA 13 Quarters Effluent Exceedances: | N/R |
| CWA Three-Year QNCR Codes : | N/R |
| DFR URL : | Click here for hyperlink provided by the agency. |
| Facility SIC : | N/R |
| Facility NAICS : | N/R |
| Facility Last Inspection EPA Date : | N/R |
| Facility Last Inspection State Date : | N/R |
| Facility Last Formal Act EPA Date : | N/R |
| Facility Last Formal Act State Date : | N/R |
| Facility Last Informal Act EPA Date : | N/R |
| Facility Last Informal Act State Date: | N/R |
| Facility Federal Agency : | N/R |
| TRI Reporter : | N/R |
| Facility Imp Water Flag : | N/R |
| Current SNC Flag : | N |
| Indian County Flag : | N |
| Federal Flag : | N/R |
| US Mexico Border Flag : | N/R |
| Chesapeak Bay Flag : | N/R |
| AIR Flag : | N |
| NPDES Flag : | Y |
| SDWIS Flag : | N |
| RCRA Flag : | N |
| TRI Flag : | N |
| GHG Flag : | N |
| Major Flag : | N/R |
| Active Flag : | N/R |

Map Id: D15
Direction: NW
Distance: 0.150 mi., 791 ft.
Elevation: 6 ft.
Relative: Lower

Site Name : CVS PHARMACY #3591 | CVS @ US 1 & SR 16 | SYSTEM CREATED
2703 N PONCE DE LEON BLVD
ST AUGUSTINE | St Augustine, FL
Database(s) : [ECHO, FRS, ICIS, INACTIVE PCS, MANIFEST - IN, RCRA_VSQG, SQG - FL]
(cont.)

EnviroSite ID: 1763120
EPA ID: N/R

ECHO (cont.)

NAA Flag : N
Latitude : 29.91634
Longitude : -81.3246
Last Date in Agency List : 2023-07-21

FRS

Facility Name : CVS PHARMACY #3591
Facility Address : 2703 N PONCE DE LEON BLVD, ST AUGUSTINE, FL 32084-2603
County : ST JOHNS

Site Details

Registry ID : 110033624488
FRS Facility URL : [Click here for hyperlink provided by the agency.](#)
Last Date in Agency List : 2024-01-30

Source Description

Source Description :

The Florida Environmental System Today Application (FIESTA) Data Maintenance (FDM) system maintains entity, environmental interest and affiliation data for the State of Florida.

Source Description :

RCRAInfo is EPA's comprehensive information system that supports the Resource Conservation and Recovery Act (RCRA) of 1976 and the Hazardous and Solid Waste Amendments (HSWA) of 1984 through the tracking of events and activities related to facilities that generate, transport, and treat, store, or dispose of hazardous waste. RCRAInfo allows RCRA program staff to track the notification, permit, compliance, and corrective action activities required under RCRA. RCRAInfo also supports generation of the National Hazardous Waste Biennial Report. All generators and treatment, storage, and disposal facilities who handle hazardous waste are required to report to the EPA Administrator at least once every two years to support creation of the Biennial Report.

FRS Environmental Interest

Source and System ID : FLORIDA DEP - 79291
RCRAINFO - FLR000144493

Facility Name : CVS @ US 1 & SR 16
Facility Address : 2703 N PONCE DE LEON BLVD, ST AUGUSTINE, FL 32084
County : ST. JOHNS

Map Id: D15
 Direction: NW
 Distance: 0.150 mi., 791 ft.
 Elevation: 6 ft.
 Relative: Lower

Site Name : CVS PHARMACY #3591 | CVS @ US 1 & SR 16 | SYSTEM CREATED
 2703 N PONCE DE LEON BLVD
 ST AUGUSTINE | St Augustine, FL

Database(s) : [ECHO, FRS, ICIS, INACTIVE PCS, MANIFEST - IN, RCRA_VSQG, SQG - FL]
(cont.)

EnviroSite ID: 1763120
 EPA ID: N/R

FRS (cont.)

Site Details

Registry ID : 110032781933
 FRS Facility URL : [Click here for hyperlink provided by the agency.](#)
 Last Date in Agency List : 2024-01-30

Source Description

Source Description :

The NPDES module of the Compliance Information System (ICIS) tracks surface water permits issued under the Clean Water Act. Under NPDES, all facilities that discharge pollutants from any point source into waters of the United States are required to obtain a permit. The permit will likely contain limits on what can be discharged, impose monitoring and reporting requirements, and include other provisions to ensure that the discharge does not adversely affect water quality.

FRS Environmental Interest

Source and System ID : ICIS - FLR10FD18

ICIS

Facility Name : CVS @ US 1 & SR 16
 Facility Address : 2703 N PONCE DE LEON BLVD, ST AUGUSTINE, FL 32084

Site Details

NPDES ID : FLR10FD18
 ICIS Facility Interest ID : 2400016196
 Facility UIN : 110032781933
 Facility Type Code : Privately Owned Facility
 Impaired Waters : 303(D) Listed
 Latitude : 29.91607
 Longitude : -81.32454
 Last Date in Agency List : 2024-02-26

INACTIVE PCS

Issue Date : 2007-05-10
 Original Issue Date : 2007-05-10
 Effective Date : 2007-05-10
 Expiration Date : 2012-05-09
 Retirement Date : N/R
 Termination Date : 2013-01-17
 Issuing Agency : N/R
 Agency Type : State
 Activity ID : 2400071012
 External Permit Number : FLR10FD18
 Facility Type Indicator : NON-POTW
 Permit Type : General Permit Covered Facility-NPDES)

Map Id: D15
 Direction: NW
 Distance: 0.150 mi., 791 ft.
 Elevation: 6 ft.
 Relative: Lower

Site Name : CVS PHARMACY #3591 | CVS @ US 1 & SR 16 | SYSTEM CREATED
 2703 N PONCE DE LEON BLVD
 ST AUGUSTINE | St Augustine, FL

Database(s) : [ECHO, FRS, ICIS, INACTIVE PCS, MANIFEST - IN, RCRA_VSQG, SQG - FL]
(cont.)

EnviroSite ID: 1763120
 EPA ID: N/R

INACTIVE PCS **(cont.)**

| | |
|---------------------------------|--------------------|
| Major Minor Status : | N |
| Permit Status : | Terminated |
| Total Design Flow Number : | N/R |
| Actual Average Flow Number : | N/R |
| State Water Body : | N/R |
| State Water Body Name : | N/R |
| Permit Name : | CVS @ US 1 & SR 16 |
| Permit Comp Status : | Y |
| RNC Tracking : | Y |
| Master External Permit Number : | FLR100000 |
| TMDL Interface : | N/R |
| EDMR Authorization : | N |
| Pretreatment Indicator : | N/R |
| Last Date in Agency List : | 2024-02-27 |

MANIFEST - IN

| | |
|----------------------------|------------|
| TSDf EPA ID : | N/R |
| TSDf Name : | N/R |
| Report Type : | N/R |
| Last Date in Agency List : | 2018-10-02 |

Waste Received Details

| | |
|-------------------------|--------------|
| Report Year : | N/R |
| Page Number : | 3250 |
| Waste Number : | N/R |
| RCRA ID : | INR000110197 |
| Generator Name : | N/R |
| Generator County : | N/R |
| Waste management type : | H141 |

Waste management type description : The site receiving this waste stored/bulked and transferred the waste with no treatment or recovery, fuel blending , or disposal at that receiving site.

| | |
|----------------------------|-----|
| Waste Received Quantity : | N/R |
| Waste Received Unit Code : | N/R |

| | |
|-------------------------|--------------|
| Report Year : | N/R |
| Page Number : | 5049 |
| Waste Number : | N/R |
| RCRA ID : | INR000110197 |
| Generator Name : | N/R |
| Generator County : | N/R |
| Waste management type : | H141 |

Waste management type description : The site receiving this waste stored/bulked and transferred the waste with no treatment or recovery, fuel blending , or disposal at that receiving site.

Map Id: D15
 Direction: NW
 Distance: 0.150 mi., 791 ft.
 Elevation: 6 ft.
 Relative: Lower

Site Name : CVS PHARMACY #3591 | CVS @ US 1 & SR 16 | SYSTEM CREATED
 2703 N PONCE DE LEON BLVD
 ST AUGUSTINE | St Augustine, FL

Database(s) : [ECHO, FRS, ICIS, INACTIVE PCS, MANIFEST - IN, RCRA_VSQG, SQG - FL]
(cont.)

Envirosite ID: 1763120
 EPA ID: N/R

MANIFEST - IN **(cont.)**

Waste Received Quantity : N/R
 Waste Received Unit Code : N/R

Report Year : N/R
 Page Number : 6956
 Waste Number : N/R
 RCRA ID : INR000110197
 Generator Name : N/R
 Generator County : N/R
 Waste management type : H141

Waste management type description : The site receiving this waste stored/bulked and transferred the waste with no treatment or recovery, fuel blending , or disposal at that receiving site.

Waste Received Quantity : N/R
 Waste Received Unit Code : N/R

Report Year : N/R
 Page Number : 921
 Waste Number : N/R
 RCRA ID : INR000110197
 Generator Name : N/R
 Generator County : N/R
 Waste management type : H141

Waste management type description : The site receiving this waste stored/bulked and transferred the waste with no treatment or recovery, fuel blending , or disposal at that receiving site.

Waste Received Quantity : N/R
 Waste Received Unit Code : N/R

RCRA_VSQG

Facility Name : CVS PHARMACY #3591
 Facility Address : 2703 N PONCE DE LEON BLVD, ST AUGUSTINE, FL 32084-2603
 County : ST JOHNS

Date Form Received by Agency : 2019-10-21
 EPA ID : FLR000144493
 Mailing Address : 2703 N PONCE DE LEON BLVD, ST AUGUSTINE, FL 32084-2603
 Contact : NICOLE WILKINSON
 Contact Address : 1 CVS DR MALL CODE 2340, WOONSOCKET, RI 02895-6146
 Contact Country : US
 Contact Telephone : 401-770-7132
 Contact Email : N/R
 EPA Region : 04
 Land Type : Private
 Source Type : Notification

Map Id: D15
 Direction: NW
 Distance: 0.150 mi., 791 ft.
 Elevation: 6 ft.
 Relative: Lower

Site Name : CVS PHARMACY #3591 | CVS @ US 1 & SR 16 | SYSTEM CREATED
 2703 N PONCE DE LEON BLVD
 ST AUGUSTINE | St Augustine, FL

Database(s) : [ECHO, FRS, ICIS, INACTIVE PCS, MANIFEST - IN, RCRA_VSQG, SQG - FL]
(cont.)

EnviroSite ID: 1763120
 EPA ID: N/R

RCRA_VSQG (cont.)

Classification : Very Small Quantity Generator

Description :

Handlers that generate 100 kilograms or less of hazardous waste per calendar month, and accumulate 1000 kg or less of hazardous waste at any time; or generate one kilogram or less of acutely hazardous waste per calendar month, and accumulate at any time: 1 kg or less of acutely hazardous waste; or 100 kg or less of any residue or contaminated soil, waste or other debris resulting from the cleanup of a spill, into or on any land or water, of acutely hazardous waste; or generate 100 kg or less of any residue or contaminated soil, waste or other debris resulting from the cleanup of a spill, into or on any land or water, of acutely hazardous waste during any calendar month, and accumulate at any time: 1 kg or less of acutely hazardous waste; or 100 kg or less of any residue or contaminated soil, waste or other debris resulting from the cleanup of a spill, into or on any land or water, of acutely hazardous waste.

Last Date in Agency List : 2024-03-19

Owner/Operator Summary

Owner/Operator Name : CKN PROPERTIES LLC
 Owner/Operator Address : 10190 SCOTT MILL RD, JACKSONVILLE, FL 32257-0000
 Owner/Operator Country : US
 Owner/Operator Telephone : 904-262-2199
 Owner/Operator Email : N/R
 Owner/Operator Fax : N/R
 Legal Status : Private
 Owner/Operator Type : Owner
 Owner/Operator Start Date : 2006-12-30
 Owner/Operator End Date : N/R

Owner/Operator Name : CVS PHARMACY #3591
 Owner/Operator Address : 2703 N PONCE DE LEON BLVD, ST AUGUSTINE, FL 32084-2603
 Owner/Operator Country : US
 Owner/Operator Telephone : 904-824-2838
 Owner/Operator Email : N/R
 Owner/Operator Fax : N/R
 Legal Status : Private
 Owner/Operator Type : Operator
 Owner/Operator Start Date : 2004-08-01
 Owner/Operator End Date : 2008-01-27

Owner/Operator Name : HOLIDAY CVS LLC
 Owner/Operator Address : 1 CVS DR, WOONSOCKET, RI 02895-6146
 Owner/Operator Country : US
 Owner/Operator Telephone : 401-770-6493
 Owner/Operator Email : N/R
 Owner/Operator Fax : N/R
 Legal Status : Private
 Owner/Operator Type : Operator
 Owner/Operator Start Date : 2006-12-30
 Owner/Operator End Date : N/R

Map Id: D15
 Direction: NW
 Distance: 0.150 mi., 791 ft.
 Elevation: 6 ft.
 Relative: Lower

Site Name : CVS PHARMACY #3591 | CVS @ US 1 & SR 16 | SYSTEM CREATED
 2703 N PONCE DE LEON BLVD
 ST AUGUSTINE | St Augustine, FL

Database(s) : [ECHO, FRS, ICIS, INACTIVE PCS, MANIFEST - IN, RCRA_VSQG, SQG - FL]
(cont.)

EnviroSite ID: 1763120
 EPA ID: N/R

RCRA_VSQG (cont.)

Handler Activities Summary

| | |
|--------------------------------------|-----|
| U.S. Importer of Hazardous Waste : | N |
| Mixed Waste (Haz. and Radioactive) : | N/R |
| Recycler of Hazardous Waste : | N |
| Transporter of Hazardous Waste : | N |
| Treater, Storer or Disposer of HW : | N |
| Underground Injection Activity : | N |
| On-site Burner Exemption : | N |
| Furnace Exemption : | N |
| Used Oil Fuel Burner : | N |
| Used Oil Processor : | N |
| Used Oil Refiner : | N |
| Used Oil Fuel Marketer to Burner : | N |
| Used Oil Specification Marketer : | N |
| Used Oil Transfer Facility : | N |
| Used Oil Transporter : | N |

Historical Generators

| | |
|--------------------------------|-------------------------------|
| Date Form Received by Agency : | 2015-10-13 |
| Facility Name : | CVS PHARMACY #3591 |
| Classification : | Very Small Quantity Generator |
| | |
| Date Form Received by Agency : | 2011-10-13 |
| Facility Name : | CVS PHARMACY #3591 |
| Classification : | Small Quantity Generator |
| | |
| Date Form Received by Agency : | 2009-10-14 |
| Facility Name : | CVS PHARMACY #3591 |
| Classification : | Small Quantity Generator |
| | |
| Date Form Received by Agency : | 2008-01-26 |
| Facility Name : | CVS PHARMACY #3591 |
| Classification : | Small Quantity Generator |

Hazardous Waste Summary

| | |
|---------------------|---|
| Waste Code / Name : | D001 - IGNITABLE WASTE |
| | D002 - CORROSIVE WASTE |
| | D007 - CHROMIUM |
| | D010 - SELENIUM |
| | U002 - 2-PROPANONE (I) (OR) ACETONE (I) |
| | U129 - CYCLOHEXANE, 1,2,3,4,5,6-HEXACHLORO-, (1ALPHA, 2ALPHA, 3BETA, 4ALPHA, 5ALPHA, 6BETA)- (OR) LINDANE |
| | U165 - NAPHTHALENE |
| | U188 - PHENOL |
| | U205 - SELENIUM SULFIDE (OR) SELENIUM SULFIDE SES2 (R,T) |

Map Id: D15
 Direction: NW
 Distance: 0.150 mi., 791 ft.
 Elevation: 6 ft.
 Relative: Lower

Site Name : CVS PHARMACY #3591 | CVS @ US 1 & SR 16 | SYSTEM CREATED
 2703 N PONCE DE LEON BLVD
 ST AUGUSTINE | St Augustine, FL

Database(s) : [ECHO, FRS, ICIS, INACTIVE PCS, MANIFEST - IN, RCRA_VSQG, SQG - FL]
(cont.)

Envirosite ID: 1763120
 EPA ID: N/R

RCRA_VSQG (cont.)

Notices of Violations Summary

| | |
|----------------------------|------------------------------------|
| Date of Violation : | 2009-10-14 |
| Date Achieved Compliance : | 2010-04-28 |
| Regulation Violated : | Y |
| Area of Violation : | Generators - Pre-transport |
| Enforcement Action : | DEP NON-COMPLIANCE LETTER |
| Enforcement Action Date : | 2009-12-17 |
| Enf. Disposition Status : | N/R |
| Enf. Disp. Status Date : | N/R |
| Violation Lead Agency : | State |
| Enforcement Lead Agency : | State |
| Proposed Penalty Amount : | N/R |
| Final Penalty Amount : | N/R |
| Paid Penalty Amount : | N/R |
| | |
| Date of Violation : | 2009-10-14 |
| Date Achieved Compliance : | 2010-04-28 |
| Regulation Violated : | Y |
| Area of Violation : | Generators - Records/Reporting |
| Enforcement Action : | DEP NON-COMPLIANCE LETTER |
| Enforcement Action Date : | 2009-12-17 |
| Enf. Disposition Status : | N/R |
| Enf. Disp. Status Date : | N/R |
| Violation Lead Agency : | State |
| Enforcement Lead Agency : | State |
| Proposed Penalty Amount : | N/R |
| Final Penalty Amount : | N/R |
| Paid Penalty Amount : | N/R |
| | |
| Date of Violation : | 2009-10-14 |
| Date Achieved Compliance : | 2010-04-28 |
| Regulation Violated : | Y |
| Area of Violation : | TSD IS-Preparedness and Prevention |
| Enforcement Action : | DEP NON-COMPLIANCE LETTER |
| Enforcement Action Date : | 2009-12-17 |
| Enf. Disposition Status : | N/R |
| Enf. Disp. Status Date : | N/R |
| Violation Lead Agency : | State |
| Enforcement Lead Agency : | State |
| Proposed Penalty Amount : | N/R |
| Final Penalty Amount : | N/R |
| Paid Penalty Amount : | N/R |
| | |
| Date of Violation : | 2009-10-14 |
| Date Achieved Compliance : | 2009-12-18 |
| Regulation Violated : | Y |
| Area of Violation : | State Statute or Regulation |
| Enforcement Action : | DEP NON-COMPLIANCE LETTER |
| Enforcement Action Date : | 2009-12-17 |
| Enf. Disposition Status : | N/R |
| Enf. Disp. Status Date : | N/R |

Map Id: D15
 Direction: NW
 Distance: 0.150 mi., 791 ft.
 Elevation: 6 ft.
 Relative: Lower

Site Name : CVS PHARMACY #3591 | CVS @ US 1 & SR 16 | SYSTEM CREATED
 2703 N PONCE DE LEON BLVD
 ST AUGUSTINE | St Augustine, FL

Database(s) : [ECHO, FRS, ICIS, INACTIVE PCS, MANIFEST - IN, RCRA_VSQG, SQG - FL]
(cont.)

EnviroSite ID: 1763120
 EPA ID: N/R

RCRA_VSQG (cont.)

Violation Lead Agency : State
 Enforcement Lead Agency : State
 Proposed Penalty Amount : N/R
 Final Penalty Amount : N/R
 Paid Penalty Amount : N/R

Date of Violation : 2009-10-14
 Date Achieved Compliance : 2009-12-18
 Regulation Violated : Y
 Area of Violation : Generators - Manifest
 Enforcement Action : DEP NON-COMPLIANCE LETTER
 Enforcement Action Date : 2009-12-17
 Enf. Disposition Status : N/R
 Enf. Disp. Status Date : N/R
 Violation Lead Agency : State
 Enforcement Lead Agency : State
 Proposed Penalty Amount : N/R
 Final Penalty Amount : N/R
 Paid Penalty Amount : N/R

Date of Violation : 2009-10-14
 Date Achieved Compliance : 2009-12-18
 Regulation Violated : Y
 Area of Violation : Generators - Pre-transport
 Enforcement Action : DEP NON-COMPLIANCE LETTER
 Enforcement Action Date : 2009-12-17
 Enf. Disposition Status : N/R
 Enf. Disp. Status Date : N/R
 Violation Lead Agency : State
 Enforcement Lead Agency : State
 Proposed Penalty Amount : N/R
 Final Penalty Amount : N/R
 Paid Penalty Amount : N/R

Evaluation Action Summary

Evaluation Date : 2009-10-14
 Evaluation : COMPLIANCE EVALUATION INSPECTION
 Area of Violation : State Statute or Regulation
 Date Achieved Compliance : 2009-12-18
 Evaluation Lead Agency : State

Evaluation Date : 2009-10-14
 Evaluation : COMPLIANCE EVALUATION INSPECTION
 Area of Violation : Generators - Manifest
 Date Achieved Compliance : 2009-12-18
 Evaluation Lead Agency : State

Map Id: D15
 Direction: NW
 Distance: 0.150 mi., 791 ft.
 Elevation: 6 ft.
 Relative: Lower

Site Name : CVS PHARMACY #3591 | CVS @ US 1 & SR 16 | SYSTEM CREATED
 2703 N PONCE DE LEON BLVD
 ST AUGUSTINE | St Augustine, FL

Database(s) : [ECHO, FRS, ICIS, INACTIVE PCS, MANIFEST - IN, RCRA_VSQG, SQG - FL]
(cont.)

EnviroSite ID: 1763120
 EPA ID: N/R

RCRA_VSQG (cont.)

Evaluation Date : 2009-10-14
 Evaluation : COMPLIANCE EVALUATION INSPECTION
 Area of Violation : Generators - Pre-transport
 Date Achieved Compliance : 2010-04-28
 Evaluation Lead Agency : State

Evaluation Date : 2009-10-14
 Evaluation : COMPLIANCE EVALUATION INSPECTION
 Area of Violation : Generators - Pre-transport
 Date Achieved Compliance : 2009-12-18
 Evaluation Lead Agency : State

Evaluation Date : 2009-10-14
 Evaluation : COMPLIANCE EVALUATION INSPECTION
 Area of Violation : Generators - Records/Reporting
 Date Achieved Compliance : 2010-04-28
 Evaluation Lead Agency : State

Evaluation Date : 2009-10-14
 Evaluation : COMPLIANCE EVALUATION INSPECTION
 Area of Violation : TSD IS-Preparedness and Prevention
 Date Achieved Compliance : 2010-04-28
 Evaluation Lead Agency : State

SQG - FL

Facility Name : CVS Pharmacy #3591
 Facility Address : 2703 N Ponce De Leon Blvd, St Augustine, 32084
 County : ST. JOHNS

Last Inspection Date : 2009-10-14
 Date Notified : 2008-02-08
 Site ID : 79291
 Handler ID : FLR000144493
 Office : Northeast District
 Facility Inspection Type : SQG-CEI
 Documents Link : N/R
 Last Date in Agency List : 2015-10-01

Map Id: G16
 Direction: SSE
 Distance: 0.153 mi., 810 ft.
 Elevation: 5 ft.
 Relative: Lower

Site Name : Hampton Inn St. Augustine-Historic District - Tesla Destination
 2050 N Ponce De Leon Blvd
 St. Augustine, FL 32084

Database(s) : [ALT FUELING]

EnviroSite ID: 1751943
EPA ID: N/R

ALT FUELING

Facility Name : Hampton Inn St. Augustine-Historic District - Tesla Destination
 Facility Address : 2050 N Ponce De Leon Blvd, St. Augustine, FL 32084

ID Number : 113931
 Date Last Confirmed : 2022-10-06
 Status : Open: The station is open.
 Station Phone : 904-829-1996 877-798-3752
 Expected Date : N/R
 Groups With Access Code : Public
 Access Days Time : N/R
 Cards Accepted : N/R
 Date Updated : 2023-01-18 15:15:20
 BD Blends : N/R
 Open Date : 2017-06-14
 Fuel Type : Electric
 NG Fill Type : N/R
 NG PSI : N/R
 EV Level 1 EVSE Number : N/R
 EV Level 2 EVSE Number : 3
 EV DC Fast Count : N/R
 EV Other Information : N/R
 EV Network : Tesla Destination
 EV Network Website : [Click here for hyperlink provided by the agency.](#)
 Hydrogen Status Link : N/R
 NG Vehicle Class : N/R
 LPG Primary : N/R
 E85 Blender Pump : N/R
 EV Connector Types : J1772 TESLA
 Hydrogen is Retail : N/R
 Access Code : public
 Access Detail Code : N/R
 Intersection Directions : N/R
 Geocode Status : 200-8
 Geocode Status Description : Address level accuracy.
 Owner Type : Privately owned
 Federal Agency ID : N/R
 Federal Agency Name : N/R
 Facility Type : HOTEL
 CNG Dispenser Num : N/R
 CNG On-Site Renewable Source : N/R
 CNG Total Compression Capacity : N/R
 CNG Storage Capacity : N/R
 LNG On-Site Renewable Source : N/R
 E85 Other Ethanol Blends : N/R
 EV Pricing : Free
 LPG Nozzle Types : N/R
 Hydrogen Pressures : N/R
 Hydrogen Standards : N/R
 CNG Fill Type : N/R
 CNG PSI : N/R
 CNG Vehicle Class : N/R
 LNG Vehicle Class : N/R
 Latitude : 29.911739
 Longitude : -81.321814
 EV On-Site Renewable Source : N/R

Map Id: G16
 Direction: SSE
 Distance: 0.153 mi., 810 ft.
 Elevation: 5 ft.
 Relative: Lower

Site Name : Hampton Inn St. Augustine-Historic District - Tesla Destination
 2050 N Ponce De Leon Blvd
 St. Augustine, FL 32084

Database(s) : [ALT FUELING] **(cont.)**

Envirosite ID: 1751943
EPA ID: N/R

ALT FUELING **(cont.)**

Last Date in Agency List : 2024-04-19

Map Id: F17
 Direction: SE
 Distance: 0.156 mi., 824 ft.
 Elevation: 6 ft.
 Relative: Lower

Site Name : ST JOHNS MOTORS
 199 SAN MARCO AVE
 SAINT AUGUSTINE, FL 32085

Database(s) : [EPA UST, UST - FL]

Envirosite ID: 1528527
EPA ID: N/R

EPA UST

Facility Name : ST JOHNS MOTORS
 Facility Address : 199 SAN MARCO AVE, SAINT AUGUSTINE, Florida 32085
 County : N/R

Facility ID : FL9200140
 Facility Status : Closed UST(s)
 Open USTs : 0
 Closed USTs : 5
 Temporarily Out of Service USTs : 0
 Date of Last Inspection : N/R
 EPA Region : 4
 Tribe : N/R
 Facility ID 2 : N/R
 Latitude : 29.9119939704006
 Longitude : -81.3211027105073
 Last Date in Agency List : 2024-03-01

Tank Details

Tank ID : FL9200140-1
 Tank Status : Closed
 Installation Date : N/R
 Removal Date : N/R
 Capacity : 888
 Substances : Leaded Gas
 Tank Wall Type : N/R

Tank ID : FL9200140-2
 Tank Status : Closed
 Installation Date : N/R
 Removal Date : N/R
 Capacity : 888
 Substances : Leaded Gas
 Tank Wall Type : N/R

Map Id: F17
 Direction: SE
 Distance: 0.156 mi., 824 ft.
 Elevation: 6 ft.
 Relative: Lower

Site Name : ST JOHNS MOTORS
 199 SAN MARCO AVE
 SAINT AUGUSTINE, FL 32085

Database(s) : [EPA UST, UST - FL] **(cont.)**

Envirosite ID: 1528527
EPA ID: N/R

EPA UST (cont.)

Tank ID : FL9200140-3
 Tank Status : Closed
 Installation Date : N/R
 Removal Date : N/R
 Capacity : 888
 Substances : Leaded Gas
 Tank Wall Type : N/R

Tank ID : FL9200140-5
 Tank Status : Closed
 Installation Date : N/R
 Removal Date : N/R
 Capacity : 888
 Substances : Leaded Gas
 Tank Wall Type : N/R

Tank ID : FL9200140-6
 Tank Status : Closed
 Installation Date : N/R
 Removal Date : N/R
 Capacity : 888
 Substances : Leaded Gas
 Tank Wall Type : N/R

UST - FL

Facility Name : ST JOHNS MOTORS
 Facility Address : 199 SAN MARCO AVE, SAINT AUGUSTINE, 32085
 County : ST. JOHNS

Site Details

Facility ID : 9200140
 Facility Phone : 9048242868
 Facility Status : CLOSED
 Facility Type : Retail Station
 Last Date in Agency List : 2024-02-02

Owner Information

Owner ID : 14119
 Owner Name : MCQUAIG, EDWARD A
 Owner Address 1 : PO BOX 854, SAINT AUGUSTINE, FL 32085
 Owner Address 2 : N/R
 Owner Phone : 9048242868
 Contact : TOMMY MCQUAIG
 DEP Contractor Own : P

Tank Information

Tank ID : 1
 Gallons : 888

Map Id: F17
Direction: SE
Distance: 0.156 mi., 824 ft.
Elevation: 6 ft.
Relative: Lower

| |
|--|
| Site Name : ST JOHNS MOTORS 199 SAN MARCO AVE SAINT AUGUSTINE, FL 32085 |
| Database(s) : [EPA UST, UST - FL] (cont.) |

EnviroSite ID: 1528527
EPA ID: N/R

UST - FL (**cont.**)

| | |
|-----------------|-------------------|
| Tank Location : | UNDERGROUND |
| Substance : | Leaded Gas |
| Install Date : | N/R |
| Status : | Removed from Site |
| Status Date : | 1991-10-31 |

| | |
|-----------------|-------------------|
| Tank ID : | 2 |
| Gallons : | 888 |
| Tank Location : | UNDERGROUND |
| Substance : | Leaded Gas |
| Install Date : | N/R |
| Status : | Removed from Site |
| Status Date : | 1991-10-31 |

| | |
|-----------------|-------------------|
| Tank ID : | 3 |
| Gallons : | 888 |
| Tank Location : | UNDERGROUND |
| Substance : | Leaded Gas |
| Install Date : | N/R |
| Status : | Removed from Site |
| Status Date : | 1991-10-31 |

| | |
|-----------------|-------------------|
| Tank ID : | 5 |
| Gallons : | 888 |
| Tank Location : | UNDERGROUND |
| Substance : | Leaded Gas |
| Install Date : | N/R |
| Status : | Removed from Site |
| Status Date : | 1991-10-31 |

| | |
|-----------------|-------------------|
| Tank ID : | 6 |
| Gallons : | 888 |
| Tank Location : | UNDERGROUND |
| Substance : | Leaded Gas |
| Install Date : | N/R |
| Status : | Removed from Site |
| Status Date : | 1991-10-31 |

Oculus Note : Use the Public Oculus Login button to enter the Oculus Website
Oculus Hyperlink : [Click here for hyperlink provided by the agency.](#)

Map Id: D18
 Direction: NW
 Distance: 0.158 mi., 834 ft.
 Elevation: 6 ft.
 Relative: Lower

Site Name : CVS
 2703 N. Ponce Deleon Blvd.
 Saint Augustine, FL
Database(s) : [MANIFEST EPA]

Envirosite ID: 42522121
EPA ID: FLR000144493

MANIFEST EPA

Manifest Details

Details for this site have been truncated due to the large number of available details for this site within this dataset. For the complete details for this site, contact your EnviroSite account representative for a complimentary site report containing all of the details available.

Manifest Number : 006419554FLE
 Shipped Date : 2019-07-22
 Updated Date : 2019-08-06
 Received Date : 2019-08-01
 Status : Signed
 Generator ID : FLR000144493
 Generator Name : CVS
 Generator Address : 2703 N. Ponce Deleon Blvd., Saint Augustine, FL 32084-2603
 Generator Mailing : 2703 N Ponce De Leon Blvd, Saint Augustine, FL 32084-2603
 Generator Contact : N/R
 Destination ID : INR000110197
 Destination Name : Stericycle Incorporated
 Destination Mailing : 2670 Executive Drive Suite A, Indianapolis, IN 46241
 Destination Address : 2670 Executive Drive Suite A, Indianapolis, IN 46241
 Destination Contact : N/R
 Submission Type : DataImage5Copy
 Origin Type : Service
 Manifest Residue : N
 Rejection : N
 Last Date in Agency List : 2024-02-14

Waste Details

Waste Line Number : 1
 Is DOT Hazardous : N
 DOT ID Number : N/R
 DOT Information : N/R
 Non Waste Description : Non-Hazardous, Non-Regulated Liquids & Solids
 Quantity : 1 Pounds
 Quantity Tons, Acute, Non-Acute : 0.0005, 0, 0.0005
 Quantity Kg, Acute, Non-Acute : 0, 0.45351502
 Quantity Tons, Haz, Non-Haz : 0, 0.0005
 Quantity Kg, Haz, Non-Haz : 0, 0.45351502
 Management Method : H141 - STORAGE, BULKING AND/OR TRANSFER OFF SITE
 Is EPA Waste : N
 Federal Code : N/R
 State Code : N/R

Manifest Details

Manifest Number : 012999170FLE
 Shipped Date : 2019-05-02
 Updated Date : 2019-05-17
 Received Date : 2019-05-09
 Status : Signed
 Generator ID : FLR000144493
 Generator Name : CVS
 Generator Address : 2703 N. Ponce Deleon Blvd., Saint Augustine, FL 32084
 Generator Mailing : 2703 N. Ponce Deleon Blvd., Saint Augustine, FL 32084

Map Id: D18
 Direction: NW
 Distance: 0.158 mi., 834 ft.
 Elevation: 6 ft.
 Relative: Lower

Site Name : CVS
 2703 N. Ponce Deleon Blvd.
 Saint Augustine, FL
Database(s) : [MANIFEST EPA] (**cont.**)

Envirosite ID: 42522121
EPA ID: FLR000144493

MANIFEST EPA (**cont.**)

Generator Contact : N/R
 Destination ID : INR000110197
 Destination Name : Stericycle Incorporated
 Destination Mailing : 2670 Executive Drive Suite A, Indianapolis, IN 46241
 Destination Address : 2670 Executive Drive Suite A, Indianapolis, IN 46241
 Destination Contact : N/R
 Submission Type : DataImage5Copy
 Origin Type : Service
 Manifest Residue : N
 Rejection : N
 Last Date in Agency List : 2024-02-14

Waste Details

Waste Line Number : 1
 Is DOT Hazardous : N
 DOT ID Number : N/R
 DOT Information : N/R
 Non Waste Description : Non-Hazardous, Non-Regulated Liquids & Solids
 Quantity : 1 Pounds
 Quantity Tons, Acute, Non-Acute : 0.0005, 0, 0.0005
 Quantity Kg, Acute, Non-Acute : 0, 0.45351502
 Quantity Tons, Haz, Non-Haz : 0, 0.0005
 Quantity Kg, Haz, Non-Haz : 0, 0.45351502
 Management Method : H141 - STORAGE, BULKING AND/OR TRANSFER OFF SITE
 Is EPA Waste : N
 Federal Code : N/R
 State Code : N/R

Manifest Details

Manifest Number : 012999171FLE
 Shipped Date : 2019-05-02
 Updated Date : 2019-05-17
 Received Date : 2019-05-16
 Status : Signed
 Generator ID : FLR000144493
 Generator Name : CVS
 Generator Address : 2703 N. Ponce Deleon Blvd., Saint Augustine, FL 32084
 Generator Mailing : 2703 N. Ponce Deleon Blvd., Saint Augustine, FL 32084
 Generator Contact : N/R
 Destination ID : ALD094476793
 Destination Name : Allworth, LLC
 Destination Mailing : 500 Medco Road, Birmingham, AL 35217
 Destination Address : 500 Medco Road, Birmingham, AL 35217
 Destination Contact : N/R
 Submission Type : DataImage5Copy
 Origin Type : Service
 Manifest Residue : N
 Rejection : N
 Last Date in Agency List : 2024-02-14

Map Id: D18
 Direction: NW
 Distance: 0.158 mi., 834 ft.
 Elevation: 6 ft.
 Relative: Lower

Site Name : CVS
 2703 N. Ponce Deleon Blvd.
 Saint Augustine, FL

Database(s) : [MANIFEST EPA] (**cont.**)

Envirosite ID: 42522121
EPA ID: FLR000144493

MANIFEST EPA (cont.)

Waste Details

| | |
|-----------------------------------|--|
| Waste Line Number : | 1 |
| Is DOT Hazardous : | Y |
| DOT ID Number : | UN1950 |
| DOT Information : | UN1950, Waste Aerosols 2.1, ERG#126 |
| Non Waste Description : | N/R |
| Quantity : | 30 Pounds |
| Quantity Tons, Acute, Non-Acute : | 0.015, 0, 0.015 |
| Quantity Kg, Acute, Non-Acute : | 0, 13.60545 |
| Quantity Tons, Haz, Non-Haz : | 0.015, 0 |
| Quantity Kg, Haz, Non-Haz : | 13.60545, 0 |
| Management Method : | H141 - STORAGE, BULKING AND/OR TRANSFER OFF SITE |
| Is EPA Waste : | Y |
| Federal Code : | D001 |
| State Code : | N/R |
| | |
| Waste Line Number : | 2 |
| Is DOT Hazardous : | Y |
| DOT ID Number : | UN1993 |
| DOT Information : | UN1993, Waste Flammable liquids, n.o.s. (Alcohols, Acetone), 3, PG II, ERG#128 |
| Non Waste Description : | N/R |
| Quantity : | 26 Pounds |
| Quantity Tons, Acute, Non-Acute : | 0.013, 0, 0.013 |
| Quantity Kg, Acute, Non-Acute : | 0, 11.79139 |
| Quantity Tons, Haz, Non-Haz : | 0.013, 0 |
| Quantity Kg, Haz, Non-Haz : | 11.79139, 0 |
| Management Method : | H141 - STORAGE, BULKING AND/OR TRANSFER OFF SITE |
| Is EPA Waste : | Y |
| Federal Code : | D001, U002 |
| State Code : | N/R |
| | |
| Waste Line Number : | 3 |
| Is DOT Hazardous : | Y |
| DOT ID Number : | UN2794 |
| DOT Information : | UN2794, Batteries, wet, filled with acid, [electric storage] 8, ERG#154 |
| Non Waste Description : | N/R |
| Quantity : | 18 Pounds |
| Quantity Tons, Acute, Non-Acute : | 0.009, 0, 0.009 |
| Quantity Kg, Acute, Non-Acute : | 0, 8.16327 |
| Quantity Tons, Haz, Non-Haz : | 0, 0.009 |
| Quantity Kg, Haz, Non-Haz : | 0, 8.16327 |
| Management Method : | H141 - STORAGE, BULKING AND/OR TRANSFER OFF SITE |
| Is EPA Waste : | N |
| Federal Code : | N/R |
| State Code : | N/R |
| | |
| Waste Line Number : | 4 |
| Is DOT Hazardous : | Y |
| DOT ID Number : | UN3139 |

Map Id: D18
 Direction: NW
 Distance: 0.158 mi., 834 ft.
 Elevation: 6 ft.
 Relative: Lower

Site Name : CVS
 2703 N. Ponce Deleon Blvd.
 Saint Augustine, FL
Database(s) : [MANIFEST EPA] **(cont.)**

Envirosite ID: 42522121
EPA ID: FLR000144493

MANIFEST EPA (cont.)

DOT Information : UN3139, Waste Oxidizing liquid, n.o.s. (Hydrogen Peroxide), 5.1, PG II, ERG#140

Non Waste Description : N/R
 Quantity : 1 Pounds
 Quantity Tons, Acute, Non-Acute : 0.0005, 0, 0.0005
 Quantity Kg, Acute, Non-Acute : 0, 0.45351502
 Quantity Tons, Haz, Non-Haz : 0.0005, 0
 Quantity Kg, Haz, Non-Haz : 0.45351502, 0
 Management Method : H141 - STORAGE, BULKING AND/OR TRANSFER OFF SITE
 Is EPA Waste : Y
 Federal Code : D001
 State Code : N/R

Waste Line Number : 5
 Is DOT Hazardous : Y
 DOT ID Number : UN2811

DOT Information : UN2811, Waste Toxic solids, organic, n.o.s. (Warfarin, Nicotine), 6.1, PG II, ERG#154

Non Waste Description : N/R
 Quantity : 7 Pounds
 Quantity Tons, Acute, Non-Acute : 0.0035, 0.0035, 0
 Quantity Kg, Acute, Non-Acute : 3.1746051, 0
 Quantity Tons, Haz, Non-Haz : 0.0035, 0
 Quantity Kg, Haz, Non-Haz : 3.1746051, 0
 Management Method : H141 - STORAGE, BULKING AND/OR TRANSFER OFF SITE
 Is EPA Waste : Y
 Federal Code : P001, P075
 State Code : N/R

Manifest Details

Manifest Number : 013001470FLE
 Shipped Date : 2019-02-05
 Updated Date : 2019-04-15
 Received Date : 2019-02-25
 Status : Signed
 Generator ID : FLR000144493
 Generator Name : CVS
 Generator Address : 2703 N. Ponce Deleon Blvd., Saint Augustine, FL 32084
 Generator Mailing : 2703 N. Ponce Deleon Blvd., Saint Augustine, FL 32084
 Generator Contact : N/R
 Destination ID : ALD094476793
 Destination Name : Allworth, LLC
 Destination Mailing : 500 Medco Road, Birmingham, AL 35217
 Destination Address : 500 Medco Road, Birmingham, AL 35217
 Destination Contact : N/R
 Submission Type : DataImage5Copy
 Origin Type : Service
 Manifest Residue : N
 Rejection : N
 Last Date in Agency List : 2024-02-14

Map Id: D18
 Direction: NW
 Distance: 0.158 mi., 834 ft.
 Elevation: 6 ft.
 Relative: Lower

Site Name : CVS
 2703 N. Ponce Deleon Blvd.
 Saint Augustine, FL
Database(s) : [MANIFEST EPA] (*cont.*)

Envirosite ID: 42522121
EPA ID: FLR000144493

MANIFEST EPA (*cont.*)

Waste Details

Waste Line Number : 1
 Is DOT Hazardous : Y
 DOT ID Number : UN2811
 DOT Information : UN2811, Waste Toxic solids, organic, n.o.s. (Chromium, Selenium), 6.1, PG II, ERG#154
 Non Waste Description : N/R
 Quantity : 1 Pounds
 Quantity Tons, Acute, Non-Acute : 0.0005, 0, 0.0005
 Quantity Kg, Acute, Non-Acute : 0, 0.45351502
 Quantity Tons, Haz, Non-Haz : 0.0005, 0
 Quantity Kg, Haz, Non-Haz : 0.45351502, 0
 Management Method : H141 - STORAGE, BULKING AND/OR TRANSFER OFF SITE
 Is EPA Waste : Y
 Federal Code : D007, D010
 State Code : N/R

Waste Line Number : 2
 Is DOT Hazardous : Y
 DOT ID Number : UN1950
 DOT Information : UN1950, Waste Aerosols 2.1, ERG#126
 Non Waste Description : N/R
 Quantity : 1 Pounds
 Quantity Tons, Acute, Non-Acute : 0.0005, 0, 0.0005
 Quantity Kg, Acute, Non-Acute : 0, 0.45351502
 Quantity Tons, Haz, Non-Haz : 0.0005, 0
 Quantity Kg, Haz, Non-Haz : 0.45351502, 0
 Management Method : H141 - STORAGE, BULKING AND/OR TRANSFER OFF SITE
 Is EPA Waste : Y
 Federal Code : D001
 State Code : N/R

Waste Line Number : 3
 Is DOT Hazardous : Y
 DOT ID Number : UN1950
 DOT Information : UN1950, Waste Aerosols 2.1, ERG#126
 Non Waste Description : N/R
 Quantity : 8 Pounds
 Quantity Tons, Acute, Non-Acute : 0.004, 0, 0.004
 Quantity Kg, Acute, Non-Acute : 0, 3.6281202
 Quantity Tons, Haz, Non-Haz : 0.004, 0
 Quantity Kg, Haz, Non-Haz : 3.6281202, 0
 Management Method : H141 - STORAGE, BULKING AND/OR TRANSFER OFF SITE
 Is EPA Waste : Y
 Federal Code : D001
 State Code : N/R

Waste Line Number : 4
 Is DOT Hazardous : Y
 DOT ID Number : UN1993

Map Id: D18
 Direction: NW
 Distance: 0.158 mi., 834 ft.
 Elevation: 6 ft.
 Relative: Lower

Site Name : CVS
 2703 N. Ponce Deleon Blvd.
 Saint Augustine, FL
Database(s) : [MANIFEST EPA] **(cont.)**

Envirosite ID: 42522121
EPA ID: FLR000144493

MANIFEST EPA **(cont.)**

DOT Information : UN1993, Waste Flammable liquids, n.o.s. (Alcohols, Acetone), 3, PG II, ERG#128

Non Waste Description : N/R
 Quantity : 5 Pounds
 Quantity Tons, Acute, Non-Acute : 0.0025, 0, 0.0025
 Quantity Kg, Acute, Non-Acute : 0, 2.267575
 Quantity Tons, Haz, Non-Haz : 0.0025, 0
 Quantity Kg, Haz, Non-Haz : 2.267575, 0
 Management Method : H141 - STORAGE, BULKING AND/OR TRANSFER OFF SITE
 Is EPA Waste : Y
 Federal Code : D001, U002
 State Code : N/R

Waste Line Number : 5
 Is DOT Hazardous : Y
 DOT ID Number : UN2811

DOT Information : UN2811, Waste Toxic solids, organic, n.o.s. (Warfarin, Nicotine), 6.1, PG II, ERG#154

Non Waste Description : N/R
 Quantity : 1 Pounds
 Quantity Tons, Acute, Non-Acute : 0.0005, 0.0005, 0
 Quantity Kg, Acute, Non-Acute : 0.45351502, 0
 Quantity Tons, Haz, Non-Haz : 0.0005, 0
 Quantity Kg, Haz, Non-Haz : 0.45351502, 0
 Management Method : H141 - STORAGE, BULKING AND/OR TRANSFER OFF SITE
 Is EPA Waste : Y
 Federal Code : P001, P075
 State Code : N/R

Manifest Details

Manifest Number : 011401813FLE
 Shipped Date : 2018-11-15
 Updated Date : 2019-04-12
 Received Date : 2018-12-05
 Status : Signed
 Generator ID : FLR000144493
 Generator Name : CVS
 Generator Address : 2703 N. Ponce Deleon Blvd., Saint Augustine, FL 32084
 Generator Mailing : 1 CVS DR, WOONSOCKET, RI 02895-6146
 Generator Contact : N/R
 Destination ID : ALD094476793
 Destination Name : Allworth, LLC
 Destination Mailing : 500 Medco Road, Birmingham, AL 35217
 Destination Address : 500 Medco Road, Birmingham, AL 35217
 Destination Contact : N/R
 Submission Type : DataImage5Copy
 Origin Type : Service
 Manifest Residue : N
 Rejection : N
 Last Date in Agency List : 2024-02-14

Map Id: D18
 Direction: NW
 Distance: 0.158 mi., 834 ft.
 Elevation: 6 ft.
 Relative: Lower

Site Name : CVS
 2703 N. Ponce Deleon Blvd.
 Saint Augustine, FL
Database(s) : [MANIFEST EPA] (*cont.*)

EnviroSite ID: 42522121
EPA ID: FLR000144493

MANIFEST EPA (*cont.*)

Waste Details

Waste Line Number : 1
 Is DOT Hazardous : Y
 DOT ID Number : UN3139

 DOT Information : UN3139, Waste Oxidizing liquid, n.o.s. (Hydrogen Peroxide), 5.1, PG II, ERG#140

 Non Waste Description : N/R
 Quantity : 6 Pounds
 Quantity Tons, Acute, Non-Acute : 0.003, 0, 0.003
 Quantity Kg, Acute, Non-Acute : 0, 2.72109
 Quantity Tons, Haz, Non-Haz : 0.003, 0
 Quantity Kg, Haz, Non-Haz : 2.72109, 0
 Management Method : H141 - STORAGE, BULKING AND/OR TRANSFER OFF SITE
 Is EPA Waste : Y
 Federal Code : D001
 State Code : N/R

Waste Line Number : 2
 Is DOT Hazardous : Y
 DOT ID Number : UN3266

 DOT Information : UN3266, Waste Corrosive liquid, basic, inorganic, n.o.s. (Sodium Hydroxide, Potassium Carbonate), 8, PG II, ERG#154

 Non Waste Description : N/R
 Quantity : 8 Pounds
 Quantity Tons, Acute, Non-Acute : 0.004, 0, 0.004
 Quantity Kg, Acute, Non-Acute : 0, 3.6281202
 Quantity Tons, Haz, Non-Haz : 0.004, 0
 Quantity Kg, Haz, Non-Haz : 3.6281202, 0
 Management Method : H141 - STORAGE, BULKING AND/OR TRANSFER OFF SITE
 Is EPA Waste : Y
 Federal Code : D002
 State Code : N/R

Waste Line Number : 3
 Is DOT Hazardous : Y
 DOT ID Number : UN1993

 DOT Information : UN1993, Waste Flammable liquids, n.o.s. (Alcohols, Acetone), 3, PG II, ERG#128

 Non Waste Description : N/R
 Quantity : 18 Pounds
 Quantity Tons, Acute, Non-Acute : 0.009, 0, 0.009
 Quantity Kg, Acute, Non-Acute : 0, 8.16327
 Quantity Tons, Haz, Non-Haz : 0.009, 0
 Quantity Kg, Haz, Non-Haz : 8.16327, 0
 Management Method : H141 - STORAGE, BULKING AND/OR TRANSFER OFF SITE
 Is EPA Waste : Y
 Federal Code : D001, U002
 State Code : N/R

Map Id: D18
Direction: NW
Distance: 0.158 mi., 834 ft.
Elevation: 6 ft.
Relative: Lower

Site Name : CVS
2703 N. Ponce Deleon Blvd.
Saint Augustine, FL
Database(s) : [MANIFEST EPA] (cont.)

Envirosite ID: 42522121
EPA ID: FLR000144493

MANIFEST EPA (cont.)

Waste Line Number : 4
Is DOT Hazardous : Y
DOT ID Number : UN1950
DOT Information : UN1950, Waste Aerosols 2.1, ERG#126
Non Waste Description : N/R
Quantity : 7 Pounds
Quantity Tons, Acute, Non-Acute : 0.0035, 0, 0.0035
Quantity Kg, Acute, Non-Acute : 0, 3.1746051
Quantity Tons, Haz, Non-Haz : 0.0035, 0
Quantity Kg, Haz, Non-Haz : 3.1746051, 0
Management Method : H141 - STORAGE, BULKING AND/OR TRANSFER OFF SITE
Is EPA Waste : Y
Federal Code : D001
State Code : N/R

Waste Line Number : 5
Is DOT Hazardous : Y
DOT ID Number : UN2811
DOT Information : UN2811, Waste Toxic solids, organic, n.o.s. (Warfarin, Nicotine), 6.1, PG II, ERG#154

Non Waste Description : N/R
Quantity : 10 Pounds
Quantity Tons, Acute, Non-Acute : 0.005, 0.005, 0
Quantity Kg, Acute, Non-Acute : 4.53515, 0
Quantity Tons, Haz, Non-Haz : 0.005, 0
Quantity Kg, Haz, Non-Haz : 4.53515, 0
Management Method : H141 - STORAGE, BULKING AND/OR TRANSFER OFF SITE
Is EPA Waste : Y
Federal Code : P001, P075
State Code : N/R

Map Id: D19
Direction: NNW
Distance: 0.169 mi., 894 ft.
Elevation: 7 ft.
Relative: Lower

Site Name : SWAN TIRE (AKA ALHAMBRA INN)
2700 PONCE DE LEON BLVD
ST. AUGUSTINE, FL 32084
Database(s) : [GWIF - FL]

Envirosite ID: 41211024
EPA ID: N/R

GWIF - FL

Facility Name : SWAN TIRE (AKA ALHAMBRA INN)
Facility Address : 2700 PONCE DE LEON BLVD, ST. AUGUSTINE, 32084
County : ST. JOHNS

Facility ID : 8515883
Facility Type : PETROLEUM
Location ID : 235167
Location Method : DGPS = Differentially Corrected GPS

Map Id: D19
 Direction: NNW
 Distance: 0.169 mi., 894 ft.
 Elevation: 7 ft.
 Relative: Lower

Site Name : SWAN TIRE (AKA ALHAMBRA INN)
 2700 PONCE DE LEON BLVD
 ST. AUGUSTINE, FL 32084

Database(s) : [GWIF - FL] (**cont.**)

Envirosite ID: 41211024
EPA ID: N/R

GWIF - FL (**cont.**)

GPS ID : 235167
 GPS Date : 2008-10-06
 HAE (Height Above Ellipsoid) : 3.57
 Project ID : SUPER
 Insp Name : NOREEN NICKOLA-WILLIAMS
 Insp CHD : ST. JOHNS
 Request Number : N/R
 Datum : N/R
 Software : Risk_Solo_v2
 Streetside : N/R
 Agency : DOH
 Comment : Located in parking area for Alhambra Inn
 Latitude : 29.915703
 Longitude : -81.32382
 Last Date in Agency List : 2024-03-11

Map Id: D20
 Direction: NNW
 Distance: 0.171 mi., 904 ft.
 Elevation: 6 ft.
 Relative: Lower

Site Name : SWAN TIRE & SERVICE CENTER DOUG
 2700 N PONCE DE LEON BLVD
 SAINT AUGUSTINE, FL

Database(s) : [CS - FL, DWM CONTAM - FL, EPA LUST, EPA UST, LUST - FL, UST - FL]

Envirosite ID: 1527180
EPA ID: N/R

CS - FL

Facility Name : SWAN TIRE & SERVICE CENTER DOUG
 Facility Address : 2700 N PONCE DE LEON BLVD, SAINT AUGUSTINE, 32084
 County : St. Johns County

DEP Cleanup Site Key : 40170817
 Program Site ID : 8515883
 Program Source Data : STCM
 Program Area : PETRO
 Collection Date : 2015-07-08
 Verification Date : 2015-07-08
 Load Date : 2015-08-10
 Verifier : williams_ca
 Collector : williams_ca
 Verifier Agency : DEPARTMENT OF ENVIRONMENTAL PROTECTION
 Collection Agency : DEPARTMENT OF ENVIRONMENTAL PROTECTION
 Verification Status : REVIEWED
 Remediation Status : ACTIVE
 Office/District : NED
 Comments : N/R
 Last Date in Agency List : 2015-08-10

DWM CONTAM - FL

Facility Name : SWAN TIRE & SERVICE CENTER DOUG
 Facility Address : 2700 N PONCE DE LEON BLVD, SAINT AUGUSTINE, FL 32084-2641

Map Id: D20
 Direction: NNW
 Distance: 0.171 mi., 904 ft.
 Elevation: 6 ft.
 Relative: Lower

Site Name : SWAN TIRE & SERVICE CENTER DOUG
 2700 N PONCE DE LEON BLVD
 SAINT AUGUSTINE, FL

Database(s) : [CS - FL, DWM CONTAM - FL, EPA LUST,
 EPA UST, LUST - FL, UST - FL] **(cont.)**

EnviroSite ID: 1527180
 EPA ID: N/R

DWM CONTAM - FL **(cont.)**

County : ST. JOHNS

Score Effective Date : 2009-01-29
 Score : 6
 Score Ranked : N/R
 Rank : N/R
 Facility ID : 8515883
 Facility Status : CLOSED
 Facility Type : A - Retail Station
 County Code : 55
 District : NED
 Operator : SCANN INC
 Phone : (904)824-4331
 Name Changed Date : 2001-10-15
 Address Changed Date : N/R
 Latitude Degrees : 29
 Latitude Minutes : 54
 Latitude Seconds : 57.0092
 Longitude Degrees : 81
 Longitude Minutes : 19
 Longitude Seconds : 25.9972
 Feature : N/R
 Method : UNVR
 Datum : 0
 Section/Township/Range : SEC 57, TWP 07S, RNG 30E
 Related Party Begin Date : 1986-01-01
 Related Party ID : 15098
 Primary Related Party Role : ACCOUNT OWNER
 Related Party Name : MUSSALLEM, EDWARD
 Related Party Address 1 : 2500 N PONCE DE LEON BLVD, SAINT AUGUSTINE, FL 32084-2645
 Related Party Address 2 : N/R
 Contact : EDWARD MUSSALLEM
 Related Party Phone : (904)824-5681
 Related Party Extension : N/R
 Related Party Bad Address Indicator : N
 Last Date in Agency List : 2024-02-14

EPA LUST

Facility Name : SWAN TIRE & SERVICE CENTER DOUG
 Facility Address : 2700 N PONCE DE LEON BLVD, SAINT AUGUSTINE, Florida
 County : N/R

Facility ID : FL8515883
 LUST ID : FL3366
 Reported Date : 2006-11-16
 Status : No Further Action
 Substance : N/R
 Closed With Residual Contamination (Tribal Only): N/R
 NFA_Letter (Tribal Only) : N/R
 Tribe (Tribal Only) : N/R
 EPA Region : 4
 Estimated Population within 1500ft : 327

Map Id: D20
 Direction: NNW
 Distance: 0.171 mi., 904 ft.
 Elevation: 6 ft.
 Relative: Lower

Site Name : SWAN TIRE & SERVICE CENTER DOUG
 2700 N PONCE DE LEON BLVD
 SAINT AUGUSTINE, FL

Database(s) : [CS - FL, DWM CONTAM - FL, EPA LUST,
 EPA UST, LUST - FL, UST - FL] **(cont.)**

EnviroSite ID: 1527180
EPA ID: N/R

EPA LUST (cont.)

Estimated Private Domestic Wells within 1500ft: 6
 Within Source Water Protection Area (SPA): No
 SPA Public Water System and Facility ID: N/R
 SPA Water Type : N/R
 SPA Facility Type : N/R
 SPA HUC12 : N/R
 Within Groundwater Wellhead Protection Area (WHPA): No
 WHPA Public Water System and Facility ID: N/R
 WHPA Water Type : N/R
 WHPA Facility Type : N/R
 WHPA HUC12 : N/R
 Within Estimated 100-year Floodplain: Yes
 Latitude : 29.91583
 Longitude : -81.32389
 Last Date in Agency List : 2024-03-14

EPA UST

Facility Name : SWAN TIRE & SERVICE CENTER DOUG
 Facility Address : 2700 N PONCE DE LEON BLVD, SAINT AUGUSTINE, Florida 32084
 County : N/R

Facility ID : FL8515883
 Facility Status : Closed UST(s)
 Open USTs : 0
 Closed USTs : 6
 Temporarily Out of Service USTs : 0
 Date of Last Inspection : N/R
 EPA Region : 4
 Tribe : N/R
 Facility ID 2 : N/R
 Latitude : 29.91583333
 Longitude : -81.32388889
 Last Date in Agency List : 2024-03-01

Tank Details

Tank ID : FL8515883-1
 Tank Status : Closed
 Installation Date : N/R
 Removal Date : N/R
 Capacity : 4000
 Substances : Unleaded Gas
 Tank Wall Type : N/R

Tank ID : FL8515883-2
 Tank Status : Closed
 Installation Date : N/R
 Removal Date : N/R

Map Id: D20
 Direction: NNW
 Distance: 0.171 mi., 904 ft.
 Elevation: 6 ft.
 Relative: Lower

Site Name : SWAN TIRE & SERVICE CENTER DOUG
 2700 N PONCE DE LEON BLVD
 SAINT AUGUSTINE, FL

Database(s) : [CS - FL, DWM CONTAM - FL, EPA LUST,
 EPA UST, LUST - FL, UST - FL] **(cont.)**

EnviroSite ID: 1527180
 EPA ID: N/R

EPA UST **(cont.)**

Capacity : 4000
 Substances : Leaded Gas
 Tank Wall Type : N/R

Tank ID : FL8515883-3
 Tank Status : Closed
 Installation Date : N/R
 Removal Date : N/R
 Capacity : 4000
 Substances : Leaded Gas
 Tank Wall Type : N/R

Tank ID : FL8515883-4
 Tank Status : Closed
 Installation Date : N/R
 Removal Date : N/R
 Capacity : 4000
 Substances : Unleaded Gas
 Tank Wall Type : N/R

Tank ID : FL8515883-5
 Tank Status : Closed
 Installation Date : N/R
 Removal Date : N/R
 Capacity : 4000
 Substances : Unleaded Gas
 Tank Wall Type : N/R

Tank ID : FL8515883-7
 Tank Status : Closed
 Installation Date : 1960-07-01
 Removal Date : N/R
 Capacity : 500
 Substances : Waste Oil
 Tank Wall Type : N/R

LUST - FL

Facility Name : SWAN TIRE & SERVICE CENTER DOUG
 Facility Address : 2700 N PONCE DE LEON BLVD, SAINT AUGUSTINE, 32084
 County : ST. JOHNS

Site Details

Facility ID : 8515883
 Facility Status : CLOSED
 Facility Type : Retail Station
 Phone : 9048244331
 Last Date in Agency List : 2024-02-02

Map Id: D20
 Direction: NNW
 Distance: 0.171 mi., 904 ft.
 Elevation: 6 ft.
 Relative: Lower

Site Name : SWAN TIRE & SERVICE CENTER DOUG
 2700 N PONCE DE LEON BLVD
 SAINT AUGUSTINE, FL

Database(s) : [CS - FL, DWM CONTAM - FL, EPA LUST,
 EPA UST, LUST - FL, UST - FL] **(cont.)**

Envirosite ID: 1527180
 EPA ID: N/R

LUST - FL **(cont.)**

Owner Information

Owner ID : 15098
 Owner Name : MUSSALLEM, EDWARD
 Owner Address 1 : 2500 N PONCE DE LEON BLVD, SAINT AUGUSTINE, FL 32084
 Owner Address 2 : N/R
 Owner Phone : 9048245681
 Contact : EDWARD MUSSALLEM

Discharge Details

Discharge Date : 2006-11-16
 Status Date : 2015-09-29
 Status Description : SRCR COMPLETE
 DEP Code : P
 Description : CLEANUP REQUIRED
 Score Date : 2009-01-29
 Score : 6
 CU Status : N/R

Oculus Note : Use the Public Oculus Login button to enter the Oculus Website
 Oculus Hyperlink : [Click here for hyperlink provided by the agency.](#)

UST - FL

Facility Name : SWAN TIRE & SERVICE CENTER DOUG
 Facility Address : 2700 N PONCE DE LEON BLVD, SAINT AUGUSTINE, 32084
 County : ST. JOHNS

Site Details

Facility ID : 8515883
 Facility Phone : 9048244331
 Facility Status : CLOSED
 Facility Type : Retail Station
 Last Date in Agency List : 2024-02-02

Owner Information

Owner ID : 15098
 Owner Name : MUSSALLEM, EDWARD
 Owner Address 1 : 2500 N PONCE DE LEON BLVD, SAINT AUGUSTINE, FL 32084
 Owner Address 2 : N/R
 Owner Phone : 9048245681
 Contact : EDWARD MUSSALLEM
 DEP Contractor Own : P

Tank Information

Tank ID : 1
 Gallons : 4000
 Tank Location : UNDERGROUND

Map Id: D20
 Direction: NNW
 Distance: 0.171 mi., 904 ft.
 Elevation: 6 ft.
 Relative: Lower

Site Name : SWAN TIRE & SERVICE CENTER DOUG
 2700 N PONCE DE LEON BLVD
 SAINT AUGUSTINE, FL

Database(s) : [CS - FL, DWM CONTAM - FL, EPA LUST,
 EPA UST, LUST - FL, UST - FL] **(cont.)**

Envirosite ID: 1527180
 EPA ID: N/R

UST - FL **(cont.)**

Substance : Unleaded Gas
 Install Date : N/R
 Status : Removed from Site
 Status Date : N/R

Tank ID : 2
 Gallons : 4000
 Tank Location : UNDERGROUND
 Substance : Leaded Gas
 Install Date : N/R
 Status : Removed from Site
 Status Date : N/R

Tank ID : 3
 Gallons : 4000
 Tank Location : UNDERGROUND
 Substance : Leaded Gas
 Install Date : N/R
 Status : Removed from Site
 Status Date : N/R

Tank ID : 4
 Gallons : 4000
 Tank Location : UNDERGROUND
 Substance : Unleaded Gas
 Install Date : N/R
 Status : Removed from Site
 Status Date : N/R

Tank ID : 5
 Gallons : 4000
 Tank Location : UNDERGROUND
 Substance : Unleaded Gas
 Install Date : N/R
 Status : Removed from Site
 Status Date : N/R

Tank ID : 6
 Gallons : 500
 Tank Location : UNDERGROUND
 Substance : Other Non Regulated
 Install Date : 1960-07-01
 Status : Removed from Site
 Status Date : 1992-11-30

Tank ID : 7
 Gallons : 500
 Tank Location : UNDERGROUND
 Substance : Waste Oil
 Install Date : 1960-07-01

Map Id: D20
 Direction: NNW
 Distance: 0.171 mi., 904 ft.
 Elevation: 6 ft.
 Relative: Lower

Site Name : SWAN TIRE & SERVICE CENTER DOUG
 2700 N PONCE DE LEON BLVD
 SAINT AUGUSTINE, FL

Database(s) : [CS - FL, DWM CONTAM - FL, EPA LUST,
 EPA UST, LUST - FL, UST - FL] **(cont.)**

Envirosite ID: 1527180
 EPA ID: N/R

UST - FL **(cont.)**

Status : Removed from Site
 Status Date : 1992-11-30

Tank ID : 8
 Gallons : 120
 Tank Location : UNDERGROUND
 Substance : Other Non Regulated
 Install Date : 1960-07-01
 Status : Removed from Site
 Status Date : 1992-11-30

Oculus Note : Use the Public Oculus Login button to enter the Oculus Website
 Oculus Hyperlink : [Click here for hyperlink provided by the agency.](#)

Map Id: G21
 Direction: SSE
 Distance: 0.180 mi., 950 ft.
 Elevation: 4 ft.
 Relative: Lower

Site Name : Best Western Historical Inn - Tesla
 Destination
 2010 N Ponce De Leon Blvd
 St. Augustine, FL 32084

Database(s) : [ALT FUELING]

Envirosite ID: 1791308
 EPA ID: N/R

ALT FUELING

Facility Name : Best Western Historical Inn - Tesla Destination
 Facility Address : 2010 N Ponce De Leon Blvd, St. Augustine, FL 32084

ID Number : 113930
 Date Last Confirmed : 2022-10-06
 Status : Open: The station is open.
 Station Phone : 904-829-9088 877-798-3752
 Expected Date : N/R
 Groups With Access Code : Public
 Access Days Time : N/R
 Cards Accepted : N/R
 Date Updated : 2023-01-18 15:15:20
 BD Blends : N/R
 Open Date : 2017-06-15
 Fuel Type : Electric
 NG Fill Type : N/R
 NG PSI : N/R
 EV Level 1 EVSE Number : N/R
 EV Level 2 EVSE Number : 2
 EV DC Fast Count : N/R
 EV Other Information : N/R
 EV Network : Tesla Destination
 EV Network Website : [Click here for hyperlink provided by the agency.](#)
 Hydrogen Status Link : N/R

Map Id: G21
Direction: SSE
Distance: 0.180 mi., 950 ft.
Elevation: 4 ft.
Relative: Lower

Site Name : Best Western Historical Inn - Tesla
Destination
2010 N Ponce De Leon Blvd
St. Augustine, FL 32084
Database(s) : [ALT FUELING] **(cont.)**

EnviroSite ID: 1791308
EPA ID: N/R

ALT FUELING (cont.)

NG Vehicle Class : N/R
LPG Primary : N/R
E85 Blender Pump : N/R
EV Connector Types : J1772 TESLA
Hydrogen is Retail : N/R
Access Code : public
Access Detail Code : N/R
Intersection Directions : N/R
Geocode Status : 200-9

Geocode Status Description : Premise (building name, property name, shopping center, etc.) level accuracy.

Owner Type : Privately owned
Federal Agency ID : N/R
Federal Agency Name : N/R
Facility Type : HOTEL
CNG Dispenser Num : N/R
CNG On-Site Renewable Source : N/R
CNG Total Compression Capacity : N/R
CNG Storage Capacity : N/R
LNG On-Site Renewable Source : N/R
E85 Other Ethanol Blends : N/R
EV Pricing : Free
LPG Nozzle Types : N/R
Hydrogen Pressures : N/R
Hydrogen Standards : N/R
CNG Fill Type : N/R
CNG PSI : N/R
CNG Vehicle Class : N/R
LNG Vehicle Class : N/R
Latitude : 29.911501
Longitude : -81.32199
EV On-Site Renewable Source : N/R
Last Date in Agency List : 2024-04-19

Map Id: G22
Direction: SSE
Distance: 0.187 mi., 990 ft.
Elevation: 4 ft.
Relative: Lower

Site Name : CTBF T GREGORY IMPORTS
2000 N PONCE DE LEON BLVD
SAINT AUGUSTINE, FL 32084
Database(s) : [UST - FL]

EnviroSite ID: 54031517
EPA ID: N/R

UST - FL

Facility Name : CTBF T GREGORY IMPORTS
Facility Address : 2000 N PONCE DE LEON BLVD, SAINT AUGUSTINE, 32084
County : ST. JOHNS

Map Id: G22
Direction: SSE
Distance: 0.187 mi., 990 ft.
Elevation: 4 ft.
Relative: Lower

Site Name : CTBF T GREGORY IMPORTS
2000 N PONCE DE LEON BLVD
SAINT AUGUSTINE, FL 32084
Database(s) : [UST - FL] (**cont.**)

Envirosite ID: 54031517
EPA ID: N/R

UST - FL (**cont.**)

Site Details

Facility ID : 9819749
Facility Phone : N/R
Facility Status : CLOSED
Facility Type : Other Regulated Facility
Last Date in Agency List : 2024-02-02

Oculus Note : Use the Public Oculus Login button to enter the Oculus Website
Oculus Hyperlink : [Click here for hyperlink provided by the agency.](#)

Map Id: D23
Direction: NNW
Distance: 0.202 mi., 1065 ft.
Elevation: 7 ft.
Relative: Lower

Site Name : EXXON STATION -PONCE
2801 N PONCE DE LEON AVE
ST. AUGUSTINE, FL 32084
Database(s) : [GWIF - FL]

Envirosite ID: 1726269
EPA ID: N/R

GWIF - FL

Facility Name : EXXON STATION -PONCE
Facility Address : 2801 N PONCE DE LEON AVE, ST. AUGUSTINE, 32084
County : ST. JOHNS

Facility ID : 8515992
Facility Type : PETROLEUM
Location ID : 219937
Location Method : DGPS = Differentially Corrected GPS
GPS ID : 219937
GPS Date : 2007-09-03
HAE (Height Above Ellipsoid) : 3.67
Project ID : SUPER
Insp Name : JEREMY HORSLEY
Insp CHD : ST. JOHNS
Request Number : 44321
Datum : N/R
Software : Risk_Solo_v2
Streetside : N/R
Agency : DOH
Comment : station no longer there
Latitude : 29.917066
Longitude : -81.324974
Last Date in Agency List : 2024-03-11

Map Id: H24
 Direction: NNW
 Distance: 0.223 mi., 1176 ft.
 Elevation: 7 ft.
 Relative: Equal

Site Name : DAYS INN-DOWNTOWN | southern oaks inn
 2800 N PONCE DE LEON BLVD
 SAINT AUGUSTINE | ST AUGUSTINE, FL

Database(s) : [CS - FL, DWM CONTAM - FL, EPA LUST, EPA UST, GWIF - FL, LUST - FL, UST - FL]

Envirosite ID: 1527198
 EPA ID: N/R

CS - FL

Facility Name : DAYS INN-DOWNTOWN
 Facility Address : 2800 N PONCE DE LEON BLVD, SAINT AUGUSTINE, 32084
 County : St. Johns County

DEP Cleanup Site Key : 37550822
 Program Site ID : 8515976
 Program Source Data : STCM
 Program Area : PETRO
 Collection Date : 2013-08-26
 Verification Date : 2013-08-26
 Load Date : 2015-02-09
 Verifier : KOCHER_FF_1
 Collector : KOCHER_FF_1
 Verifier Agency : YORK
 Collection Agency : YORK
 Verification Status : REVIEWED
 Remediation Status : ACTIVE
 Office/District : NED
 Comments : N/R
 Last Date in Agency List : 2015-02-09

DWM CONTAM - FL

Facility Name : DAYS INN-DOWNTOWN
 Facility Address : 2800 N PONCE DE LEON BLVD, SAINT AUGUSTINE, FL 32084-1649
 County : ST. JOHNS

Score Effective Date : 2013-08-06
 Score : 10
 Score Ranked : N/R
 Rank : N/R
 Facility ID : 8515976
 Facility Status : CLOSED
 Facility Type : A - Retail Station
 County Code : 55
 District : NED
 Operator : SEBASTIAN ENTERPRISES, INC.
 Phone : (904)824-6581
 Name Changed Date : N/R
 Address Changed Date : N/R
 Latitude Degrees : 29
 Latitude Minutes : 55
 Latitude Seconds : 1.8732
 Longitude Degrees : 81
 Longitude Minutes : 19
 Longitude Seconds : 27.7896
 Feature : N/R
 Method : UNVR
 Datum : 0
 Section/Township/Range : N/R
 Related Party Begin Date : 1985-07-01
 Related Party ID : 19484

Map Id: H24
 Direction: NNW
 Distance: 0.223 mi., 1176 ft.
 Elevation: 7 ft.
 Relative: Equal

Site Name : DAYS INN-DOWNTOWN | southern oaks inn
 2800 N PONCE DE LEON BLVD
 SAINT AUGUSTINE | ST AUGUSTINE, FL

Database(s) : [CS - FL, DWM CONTAM - FL, EPA LUST, EPA UST, GWIF - FL, LUST - FL, UST - FL] **(cont.)**

EnviroSite ID: 1527198
EPA ID: N/R

DWM CONTAM - FL (cont.)

Primary Related Party Role : ACCOUNT OWNER
 Related Party Name : SEBASTIAN ENTERPRISES INC
 Related Party Address 1 : 2800 N PONCE DE LEON BLVD, SAINT AUGUSTINE, FL 32084-1649
 Related Party Address 2 : N/R
 Contact : CHARLES LASSITER
 Related Party Phone : (904)824-6581
 Related Party Extension : N/R
 Related Party Bad Address Indicator : N
 Last Date in Agency List : 2024-02-14

EPA LUST

Facility Name : DAYS INN-DOWNTOWN
 Facility Address : 2800 N PONCE DE LEON BLVD, SAINT AUGUSTINE, Florida
 County : N/R

Facility ID : FL8515976
 LUST ID : FL964
 Reported Date : 2012-12-19
 Status : No Further Action
 Substance : N/R
 Closed With Residual Contamination (Tribal Only): N/R
 NFA_Letter (Tribal Only) : N/R
 Tribe (Tribal Only) : N/R
 EPA Region : 4
 Estimated Population within 1500ft : 329
 Estimated Private Domestic Wells within 1500ft: 8
 Within Source Water Protection Area (SPA): No
 SPA Public Water System and Facility ID: N/R
 SPA Water Type : N/R
 SPA Facility Type : N/R
 SPA HUC12 : N/R
 Within Groundwater Wellhead Protection Area (WHPA): No
 WHPA Public Water System and Facility ID: N/R
 WHPA Water Type : N/R
 WHPA Facility Type : N/R
 WHPA HUC12 : N/R
 Within Estimated 100-year Floodplain: Yes
 Latitude : 29.91667
 Longitude : -81.32389
 Last Date in Agency List : 2024-03-14

EPA UST

Facility Name : DAYS INN-DOWNTOWN
 Facility Address : 2800 N PONCE DE LEON BLVD, SAINT AUGUSTINE, Florida 32084
 County : N/R

Map Id: H24
Direction: NNW
Distance: 0.223 mi., 1176 ft.
Elevation: 7 ft.
Relative: Equal

| | |
|----------------------|--|
| Site Name : | DAYS INN-DOWNTOWN southern oaks inn 2800 N PONCE DE LEON BLVD SAINT AUGUSTINE ST AUGUSTINE, FL |
| Database(s) : | [CS - FL, DWM CONTAM - FL, EPA LUST, EPA UST, GWIF - FL, LUST - FL, UST - FL] (cont.) |

Envirosite ID: 1527198
EPA ID: N/R

EPA UST (cont.)

| | |
|-----------------------------------|---------------|
| Facility ID : | FL8515976 |
| Facility Status : | Closed UST(s) |
| Open USTs : | 0 |
| Closed USTs : | 3 |
| Temporarily Out of Service USTs : | 0 |
| Date of Last Inspection : | N/R |
| EPA Region : | 4 |
| Tribe : | N/R |
| Facility ID 2 : | N/R |
| Latitude : | 29.91666667 |
| Longitude : | -81.32388889 |
| Last Date in Agency List : | 2024-03-01 |

Tank Details

| | |
|---------------------|----------------------|
| Tank ID : | FL8515976-1 |
| Tank Status : | Closed |
| Installation Date : | 1973-01-01 |
| Removal Date : | N/R |
| Capacity : | 10000 |
| Substances : | Unknown/Not Reported |
| Tank Wall Type : | N/R |

| | |
|---------------------|----------------------|
| Tank ID : | FL8515976-2 |
| Tank Status : | Closed |
| Installation Date : | 1973-01-01 |
| Removal Date : | N/R |
| Capacity : | 10000 |
| Substances : | Unknown/Not Reported |
| Tank Wall Type : | N/R |

| | |
|---------------------|----------------------|
| Tank ID : | FL8515976-3 |
| Tank Status : | Closed |
| Installation Date : | 1973-01-01 |
| Removal Date : | N/R |
| Capacity : | 10000 |
| Substances : | Unknown/Not Reported |
| Tank Wall Type : | N/R |

GWIF - FL

| | |
|--------------------|--|
| Facility Name : | southern oaks inn |
| Facility Address : | 2800 N ponce de leon BLVD, ST AUGUSTINE, 32084 |
| County : | ST JOHNS |

| | |
|-------------------|-------------------------------------|
| Facility ID : | 8515976 |
| Facility Type : | PETROLEUM |
| Location ID : | 4002329 |
| Location Method : | DGPS = Differentially Corrected GPS |
| GPS ID : | 4002329 |

Map Id: H24
 Direction: NNW
 Distance: 0.223 mi., 1176 ft.
 Elevation: 7 ft.
 Relative: Equal

Site Name : DAYS INN-DOWNTOWN | southern oaks inn
 2800 N PONCE DE LEON BLVD
 SAINT AUGUSTINE | ST AUGUSTINE, FL

Database(s) : [CS - FL, DWM CONTAM - FL, EPA LUST, EPA UST, GWIF - FL, LUST - FL, UST - FL]
(cont.)

EnviroSite ID: 1527198
 EPA ID: N/R

GWIF - FL (cont.)

GPS Date : 2013-07-01
 HAE (Height Above Ellipsoid) : 9.78
 Project ID : SUPER
 Insp Name : Beth Robertson
 Insp CHD : ALACHUA
 Request Number : 59353
 Datum : N/R
 Software : Risk_Solo_v2
 Streetside : N/R
 Agency : DOH
 Comment : N/R
 Latitude : 29.917187
 Longitude : -81.324386
 Last Date in Agency List : 2024-03-11

LUST - FL

Facility Name : DAYS INN-DOWNTOWN
 Facility Address : 2800 N PONCE DE LEON BLVD, SAINT AUGUSTINE, 32084
 County : ST. JOHNS

Site Details

Facility ID : 8515976
 Facility Status : CLOSED
 Facility Type : Retail Station
 Phone : 9048246581
 Last Date in Agency List : 2024-02-02

Owner Information

Owner ID : 19484
 Owner Name : SEBASTIAN ENTERPRISES INC
 Owner Address 1 : 2800 N PONCE DE LEON BLVD, SAINT AUGUSTINE, FL 32084
 Owner Address 2 : N/R
 Owner Phone : 9048246581
 Contact : CHARLES LASSITER

Discharge Details

Discharge Date : 2012-12-19
 Status Date : 2015-04-07
 Status Description : SRCR COMPLETE
 DEP Code : P
 Description : CLEANUP REQUIRED
 Score Date : 2013-08-06
 Score : 10
 CU Status : N/R

Map Id: H24
 Direction: NNW
 Distance: 0.223 mi., 1176 ft.
 Elevation: 7 ft.
 Relative: Equal

Site Name : DAYS INN-DOWNTOWN | southern oaks inn
 2800 N PONCE DE LEON BLVD
 SAINT AUGUSTINE | ST AUGUSTINE, FL

Database(s) : [CS - FL, DWM CONTAM - FL, EPA LUST, EPA UST, GWIF - FL, LUST - FL, UST - FL]
(cont.)

Envirosite ID: 1527198
EPA ID: N/R

LUST - FL **(cont.)**

Oculus Note : Use the Public Oculus Login button to enter the Oculus Website
 Oculus Hyperlink : [Click here for hyperlink provided by the agency.](#)

UST - FL

Facility Name : DAYS INN-DOWNTOWN
 Facility Address : 2800 N PONCE DE LEON BLVD, SAINT AUGUSTINE, 32084
 County : ST. JOHNS

Site Details

Facility ID : 8515976
 Facility Phone : 9048246581
 Facility Status : CLOSED
 Facility Type : Retail Station
 Last Date in Agency List : 2024-02-02

Owner Information

Owner ID : 19484
 Owner Name : SEBASTIAN ENTERPRISES INC
 Owner Address 1 : 2800 N PONCE DE LEON BLVD, SAINT AUGUSTINE, FL 32084
 Owner Address 2 : N/R
 Owner Phone : 9048246581
 Contact : CHARLES LASSITER
 DEP Contractor Own : P

Tank Information

Tank ID : 1
 Gallons : 10000
 Tank Location : UNDERGROUND
 Substance : Unknown/Not Reported
 Install Date : 1973-01-01
 Status : Removed from Site
 Status Date : 1988-01-31

Tank ID : 2
 Gallons : 10000
 Tank Location : UNDERGROUND
 Substance : Unknown/Not Reported
 Install Date : 1973-01-01
 Status : Removed from Site
 Status Date : 1988-01-31

Tank ID : 3
 Gallons : 10000
 Tank Location : UNDERGROUND

Map Id: H24
 Direction: NNW
 Distance: 0.223 mi., 1176 ft.
 Elevation: 7 ft.
 Relative: Equal

Site Name : DAYS INN-DOWNTOWN | southern oaks inn
 2800 N PONCE DE LEON BLVD
 SAINT AUGUSTINE | ST AUGUSTINE, FL

Database(s) : [CS - FL, DWM CONTAM - FL, EPA LUST, EPA UST, GWIF - FL, LUST - FL, UST - FL]
(cont.)

Envirosite ID: 1527198
EPA ID: N/R

UST - FL **(cont.)**

Substance : Unknown/Not Reported
 Install Date : 1973-01-01
 Status : Removed from Site
 Status Date : 1988-01-31

Oculus Note : Use the Public Oculus Login button to enter the Oculus Website
 Oculus Hyperlink : [Click here for hyperlink provided by the agency.](#)

Map Id: H25
 Direction: NNW
 Distance: 0.224 mi., 1185 ft.
 Elevation: 7 ft.
 Relative: Higher

Site Name : EXXON STATION-PONCE | JOEYS TOWING & CAR REPAIR | Walgreen
 2801 N PONCE DE LEON BLVD
 SAINT AUGUSTINE | ST AUGUSTINE | St. Augustine, FL

Database(s) : [DWM CONTAM - FL, ECHO, EPA LUST, EPA UST, FA 3 - FL, FRS, LUST - FL, MANIFEST EPA, RCRA_NONGEN, UST - FL]

Envirosite ID: 1527205
EPA ID: CESQG

DWM CONTAM - FL

Facility Name : EXXON STATION-PONCE
 Facility Address : 2801 N PONCE DE LEON BLVD, SAINT AUGUSTINE, FL 32084-1648
 County : ST. JOHNS

Score Effective Date : 2008-02-11
 Score : 26
 Score Ranked : 10
 Rank : 8533
 Facility ID : 8515992
 Facility Status : CLOSED
 Facility Type : A - Retail Station
 County Code : 55
 District : NED
 Operator : KOLEILAT, S M
 Phone : (904)824-4201
 Name Changed Date : N/R
 Address Changed Date : N/R
 Latitude Degrees : 29
 Latitude Minutes : 55
 Latitude Seconds : 1.2508
 Longitude Degrees : 81
 Longitude Minutes : 19
 Longitude Seconds : 29.8796
 Feature : N/R

Map Id: H25
 Direction: NNW
 Distance: 0.224 mi., 1185 ft.
 Elevation: 7 ft.
 Relative: Higher

Site Name : EXXON STATION-PONCE | JOEYS TOWING & CAR REPAIR | Walgreen
 2801 N PONCE DE LEON BLVD
 SAINT AUGUSTINE | ST AUGUSTINE | St. Augustine, FL

Database(s) : [DWM CONTAM - FL, ECHO, EPA LUST, EPA UST, FA 3 - FL, FRS, LUST - FL, MANIFEST EPA, RCRA_NONGEN, UST - FL]
(cont.)

Envirosite ID: 1527205
 EPA ID: CESQG

DWM CONTAM - FL (cont.)

Method : AGPS
 Datum : 0
 Section/Township/Range : SEC 44, TWP 07S, RNG 30E
 Related Party Begin Date : 2004-07-02
 Related Party ID : 56507
 Primary Related Party Role : ACCOUNT OWNER
 Related Party Name : MARIOTTI, LANCE EDWARD
 Related Party Address 1 : 2085 CR 13 S, ELKTON, FL 32033
 Related Party Address 2 : N/R
 Contact : LANCE EDWARD MARIOTTI
 Related Party Phone : N/R
 Related Party Extension : N/R
 Related Party Bad Address Indicator : N
 Last Date in Agency List : 2024-02-14

ECHO

Facility Name : JOEYS TOWING & CAR REPAIR
 Facility Address : 2801 N PONCE DE LEON BLVD, ST AUGUSTINE, FL 32084
 County : ST JOHNS

Last Inspection Date : N/R
 Registry ID : 110016750194
 FIPS Code : 12109
 EPA Region : 04
 Inspection Count : 0
 Last Inspection Days : N/R
 Informal Count : 0
 Last Informal Action Date : N/R
 Formal Action Count : 0
 Last Formal Action Date : N/R
 Total Penalties : 0
 Penalty Count : N/R
 Last Penalty Date : N/R
 Last Penalty Amount : N/R
 QTRS IN NC : 0
 Programs IN SNC : 0
 Current Compliance Status : No Violation Identified
 Three-Year Compliance Status :
 Collection Method : ADDRESS MATCHING-HOUSE NUMBER
 Reference Point : CENTER OF A FACILITY OR STATION
 Accuracy Meters : 30
 Derived Tribes : N/R
 Derived HUC : 03080201
 Derived WBD : 030802010503
 Derived STCTY FIPS : 12109
 Derived Zip : 32084
 Derived CD113 : 06
 Derived CB2010 : 121090209011012
 MYRTK Universe : NNN

Map Id: H25
 Direction: NNW
 Distance: 0.224 mi., 1185 ft.
 Elevation: 7 ft.
 Relative: Higher

Site Name : EXXON STATION-PONCE | JOEYS TOWING & CAR REPAIR | Walgreen
 2801 N PONCE DE LEON BLVD
 SAINT AUGUSTINE | ST AUGUSTINE | St. Augustine, FL

Database(s) : [DWM CONTAM - FL, ECHO, EPA LUST, EPA UST, FA 3 - FL, FRS, LUST - FL, MANIFEST EPA, RCRA_NONGEN, UST - FL]
(cont.)

Envirosite ID: 1527205
 EPA ID: CESQG

ECHO (cont.)

| | |
|--|--|
| NPDES IDs : | N/R |
| CWA Permit Types : | N/R |
| CWA Compliance Tracking : | N/R |
| CWA NAICS : | N/R |
| CWA SICS : | N/R |
| CWA Inspection Count : | N/R |
| CWA Last Inspection Days : | N/R |
| CWA Informal Count : | N/R |
| CWA Formal Action Count : | N/R |
| CWA Last Formal Action Date : | N/R |
| CWA Penalties : | N/R |
| CWA Last Penalty Date : | N/R |
| CWA Last Penalty Amount : | N/R |
| CWA Quarters IN NC : | N/R |
| CWA Current Compliance Status : | N/R |
| CWA Current SNC Flag : | N |
| CWA 13 Quarters Compliance Status : | N/R |
| CWA 13 Quarters Effluent Exceedances: | N/R |
| CWA Three-Year QNCR Codes : | N/R |
| DFR URL : | Click here for hyperlink provided by the agency. |
| Facility SIC : | N/R |
| Facility NAICS : | 811111 - General Automotive Repair |
| Facility Last Inspection EPA Date : | N/R |
| Facility Last Inspection State Date : | N/R |
| Facility Last Formal Act EPA Date : | N/R |
| Facility Last Formal Act State Date : | N/R |
| Facility Last Informal Act EPA Date : | N/R |
| Facility Last Informal Act State Date: | N/R |
| Facility Federal Agency : | N/R |
| TRI Reporter : | N/R |
| Facility Imp Water Flag : | N/R |
| Current SNC Flag : | N |
| Indian County Flag : | N |
| Federal Flag : | N/R |
| US Mexico Border Flag : | N/R |
| Chesapeake Bay Flag : | N/R |
| AIR Flag : | N |
| NPDES Flag : | N |
| SDWIS Flag : | N |
| RCRA Flag : | Y |
| TRI Flag : | N |
| GHG Flag : | N |
| Major Flag : | N/R |
| Active Flag : | N/R |
| NAA Flag : | N |
| Latitude : | 29.91726 |
| Longitude : | -81.32475 |
| Last Date in Agency List : | 2023-07-21 |

EPA LUST

Facility Name : EXXON STATION-PONCE

Map Id: H25
 Direction: NNW
 Distance: 0.224 mi., 1185 ft.
 Elevation: 7 ft.
 Relative: Higher

Site Name : EXXON STATION-PONCE | JOEYS TOWING & CAR REPAIR | Walgreen
 2801 N PONCE DE LEON BLVD
 SAINT AUGUSTINE | ST AUGUSTINE | St. Augustine, FL

Database(s) : [DWM CONTAM - FL, ECHO, EPA LUST, EPA UST, FA 3 - FL, FRS, LUST - FL, MANIFEST EPA, RCRA_NONGEN, UST - FL]
(cont.)

Envirosite ID: 1527205
 EPA ID: CESQG

EPA LUST (cont.)

| | |
|---|---|
| Facility Address : | 2801 N PONCE DE LEON BLVD, SAINT AUGUSTINE, Florida |
| County : | N/R |
| Facility ID : | FL8515992 |
| LUST ID : | FL30307 |
| Reported Date : | 1988-07-06 |
| Status : | No Further Action |
| Substance : | N/R |
| Closed With Residual Contamination (Tribal Only): | N/R |
| NFA_Letter (Tribal Only) : | N/R |
| Tribe (Tribal Only) : | N/R |
| EPA Region : | 4 |
| Estimated Population within 1500ft : | 192 |
| Estimated Private Domestic Wells within 1500ft: | 8 |
| Within Source Water Protection Area (SPA): | No |
| SPA Public Water System and Facility ID: | N/R |
| SPA Water Type : | N/R |
| SPA Facility Type : | N/R |
| SPA HUC12 : | N/R |
| Within Groundwater Wellhead Protection Area (WHPA): | No |
| WHPA Public Water System and Facility ID: | N/R |
| WHPA Water Type : | N/R |
| WHPA Facility Type : | N/R |
| WHPA HUC12 : | N/R |
| Within Estimated 100-year Floodplain: | Yes |
| Latitude : | 29.91667 |
| Longitude : | -81.32555999999999 |
| Last Date in Agency List : | 2024-03-14 |

EPA UST

| | |
|-----------------------------------|---|
| Facility Name : | EXXON STATION-PONCE |
| Facility Address : | 2801 N PONCE DE LEON BLVD, SAINT AUGUSTINE, Florida 32084 |
| County : | N/R |
| Facility ID : | FL8515992 |
| Facility Status : | Closed UST(s) |
| Open USTs : | 0 |
| Closed USTs : | 8 |
| Temporarily Out of Service USTs : | 0 |
| Date of Last Inspection : | N/R |
| EPA Region : | 4 |
| Tribe : | N/R |
| Facility ID 2 : | N/R |

Map Id: H25
 Direction: NNW
 Distance: 0.224 mi., 1185 ft.
 Elevation: 7 ft.
 Relative: Higher

Site Name : EXXON STATION-PONCE | JOEYS TOWING & CAR REPAIR | Walgreen
 2801 N PONCE DE LEON BLVD
 SAINT AUGUSTINE | ST AUGUSTINE | St. Augustine, FL

Database(s) : [DWM CONTAM - FL, ECHO, EPA LUST, EPA UST, FA 3 - FL, FRS, LUST - FL, MANIFEST EPA, RCRA_NONGEN, UST - FL]
(cont.)

Envirosite ID: 1527205
 EPA ID: CESQG

EPA UST (cont.)

Latitude : 29.91666667
 Longitude : -81.32555556
 Last Date in Agency List : 2024-03-01

Tank Details

Tank ID : FL8515992-1
 Tank Status : Closed
 Installation Date : 1985-07-01
 Removal Date : N/R
 Capacity : 10000
 Substances : Vehicular Diesel
 Tank Wall Type : N/R

Tank ID : FL8515992-1R1
 Tank Status : Closed
 Installation Date : 1985-07-01
 Removal Date : N/R
 Capacity : 10000
 Substances : Unleaded Gas
 Tank Wall Type : N/R

Tank ID : FL8515992-2
 Tank Status : Closed
 Installation Date : 1972-07-01
 Removal Date : N/R
 Capacity : 5000
 Substances : Unleaded Gas
 Tank Wall Type : N/R

Tank ID : FL8515992-2R1
 Tank Status : Closed
 Installation Date : 1985-07-01
 Removal Date : N/R
 Capacity : 10000
 Substances : Unleaded Gas
 Tank Wall Type : N/R

Tank ID : FL8515992-3
 Tank Status : Closed
 Installation Date : 1972-07-01
 Removal Date : N/R
 Capacity : 10000
 Substances : Leaded Gas
 Tank Wall Type : N/R

Map Id: H25
 Direction: NNW
 Distance: 0.224 mi., 1185 ft.
 Elevation: 7 ft.
 Relative: Higher

Site Name : EXXON STATION-PONCE | JOEYS TOWING & CAR REPAIR | Walgreen
 2801 N PONCE DE LEON BLVD
 SAINT AUGUSTINE | ST AUGUSTINE | St. Augustine, FL

Database(s) : [DWM CONTAM - FL, ECHO, EPA LUST, EPA UST, FA 3 - FL, FRS, LUST - FL, MANIFEST EPA, RCRA_NONGEN, UST - FL]
(cont.)

Envirosite ID: 1527205
 EPA ID: CESQG

EPA UST (cont.)

Tank ID : FL8515992-3R1
 Tank Status : Closed
 Installation Date : 1985-07-01
 Removal Date : N/R
 Capacity : 10000
 Substances : Unleaded Gas
 Tank Wall Type : N/R

Tank ID : FL8515992-4
 Tank Status : Closed
 Installation Date : 1972-07-01
 Removal Date : N/R
 Capacity : 10000
 Substances : Unleaded Gas
 Tank Wall Type : N/R

Tank ID : FL8515992-4R1
 Tank Status : Closed
 Installation Date : 1985-07-01
 Removal Date : N/R
 Capacity : 1000
 Substances : Waste Oil
 Tank Wall Type : N/R

FA 3 - FL

Facility Name : EXXON STATION-PONCE
 Facility Address : 2801 N PONCE DE LEON BLVD, SAINT AUGUSTINE, 32084
 County : ST. JOHNS

Effectivity Date : 2003-01-19
 Expiration Date : 2004-01-19
 Facility ID : 8515992
 Facility Status : CLOSED
 Facility Type : Retail Station
 DEP Contractor : P
 Financial Responsibility : INSURANCE
 Insurance Company : GREAT AMERICAN
 Facility Phone : 9048244201
 Owner ID : 56507
 Owner Name : MARIOTTI, LANCE EDWARD
 Address : 2085 CR 13 S, ELKTON, FL 32033
 Contact Name : LANCE EDWARD MARIOTTI
 Phone : N/R
 Last Date in Agency List : 2024-03-01

Map Id: H25
Direction: NNW
Distance: 0.224 mi., 1185 ft.
Elevation: 7 ft.
Relative: Higher

Site Name : EXXON STATION-PONCE | JOEYS TOWING & CAR REPAIR | Walgreen
2801 N PONCE DE LEON BLVD
SAINT AUGUSTINE | ST AUGUSTINE | St. Augustine, FL

Database(s) : [DWM CONTAM - FL, ECHO, EPA LUST, EPA UST, FA 3 - FL, FRS, LUST - FL, MANIFEST EPA, RCRA_NONGEN, UST - FL]
(cont.)

Envirosite ID: 1527205
EPA ID: CESQG

FRS

Facility Name : JOEYS TOWING & CAR REPAIR
Facility Address : 2801 N PONCE DE LEON BLVD, ST AUGUSTINE, FL 32084-1648
County : ST JOHNS

Site Details

Registry ID : 110016750194
FRS Facility URL : [Click here for hyperlink provided by the agency.](#)
Last Date in Agency List : 2024-01-30

Source Description

Source Description :

The Florida Environmental System Today Application (FIESTA) Data Maintenance (FDM) system maintains entity, environmental interest and affiliation data for the State of Florida.

Source Description :

RCRAInfo is EPA's comprehensive information system that supports the Resource Conservation and Recovery Act (RCRA) of 1976 and the Hazardous and Solid Waste Amendments (HSWA) of 1984 through the tracking of events and activities related to facilities that generate, transport, and treat, store, or dispose of hazardous waste. RCRAInfo allows RCRA program staff to track the notification, permit, compliance, and corrective action activities required under RCRA. RCRAInfo also supports generation of the National Hazardous Waste Biennial Report. All generators and treatment, storage, and disposal facilities who handle hazardous waste are required to report to the EPA Administrator at least once every two years to support creation of the Biennial Report.

FRS Environmental Interest

Source and System ID : FLORIDA DEP - 33411
RCRAINFO - FLR000102764

LUST - FL

Facility Name : EXXON STATION-PONCE
Facility Address : 2801 N PONCE DE LEON BLVD, SAINT AUGUSTINE, 32084
County : ST. JOHNS

Site Details

Facility ID : 8515992
Facility Status : CLOSED
Facility Type : Retail Station
Phone : 9048244201
Last Date in Agency List : 2024-02-02

Map Id: H25
 Direction: NNW
 Distance: 0.224 mi., 1185 ft.
 Elevation: 7 ft.
 Relative: Higher

Site Name : EXXON STATION-PONCE | JOEYS TOWING & CAR REPAIR | Walgreen
 2801 N PONCE DE LEON BLVD
 SAINT AUGUSTINE | ST AUGUSTINE | St. Augustine, FL

Database(s) : [DWM CONTAM - FL, ECHO, EPA LUST, EPA UST, FA 3 - FL, FRS, LUST - FL, MANIFEST EPA, RCRA_NONGEN, UST - FL]
(cont.)

Envirosite ID: 1527205
 EPA ID: CESQG

LUST - FL (cont.)

Owner Information

Owner ID : 56507
 Owner Name : MARIOTTI, LANCE EDWARD
 Owner Address 1 : 2085 CR 13 S, ELKTON, FL 32033
 Owner Address 2 : N/R
 Owner Phone : N/R
 Contact : LANCE EDWARD MARIOTTI

Discharge Details

Discharge Date : 1988-07-06
 Status Date : 2008-07-25
 Status Description : NFA COMPLETE
 DEP Code : P
 Description : CLEANUP REQUIRED
 Score Date : 2008-02-11
 Score : 26
 CU Status : N/R

Oculus Note : Use the Public Oculus Login button to enter the Oculus Website
 Oculus Hyperlink : [Click here for hyperlink provided by the agency.](#)

MANIFEST EPA

Manifest Details

Manifest Number : 012946378FLE
 Shipped Date : 2019-10-08
 Updated Date : 2019-10-23
 Received Date : 2019-10-18
 Status : Signed
 Generator ID : CESQG
 Generator Name : Walgreen
 Generator Address : 2801 N Ponce De Leon Blvd, St. Augustine, FL 32084-1648
 Generator Mailing : 2801 N Ponce De Leon Blvd, St Augustine, FL 32084-1648
 Generator Contact : N/R
 Destination ID : INR000110197
 Destination Name : Stericycle Environmental Solutions, Inc. Indianapolis
 Destination Mailing : 2770 Fortune Circle East, Indianapolis, IN 46241
 Destination Address : 2770 Fortune Circle East, Indianapolis, IN 46241
 Destination Contact : N/R
 Submission Type : DataImage5Copy
 Origin Type : Service
 Manifest Residue : N
 Rejection : N
 Last Date in Agency List : 2024-02-14

Map Id: H25
 Direction: NNW
 Distance: 0.224 mi., 1185 ft.
 Elevation: 7 ft.
 Relative: Higher

Site Name : EXXON STATION-PONCE | JOEYS TOWING & CAR REPAIR | Walgreen
 2801 N PONCE DE LEON BLVD
 SAINT AUGUSTINE | ST AUGUSTINE | St. Augustine, FL

Database(s) : [DWM CONTAM - FL, ECHO, EPA LUST, EPA UST, FA 3 - FL, FRS, LUST - FL, MANIFEST EPA, RCRA_NONGEN, UST - FL]
(cont.)

Envirosite ID: 1527205
 EPA ID: CESQG

MANIFEST EPA (cont.)

Waste Details

Waste Line Number : 1
 Is DOT Hazardous : N
 DOT ID Number : N/R
 DOT Information : N/R
 Non Waste Description : Non-Hazardous, Non-Regulated Liquids & Solids
 Quantity : 1 Pounds
 Quantity Tons, Acute, Non-Acute : 0.0005, 0, 0.0005
 Quantity Kg, Acute, Non-Acute : 0, 0.45351502
 Quantity Tons, Haz, Non-Haz : 0, 0.0005
 Quantity Kg, Haz, Non-Haz : 0, 0.45351502
 Management Method : H141 - STORAGE, BULKING AND/OR TRANSFER OFF SITE
 Is EPA Waste : N
 Federal Code : N/R
 State Code : N/R

Waste Line Number : 2
 Is DOT Hazardous : N
 DOT ID Number : N/R
 DOT Information : N/R
 Non Waste Description : Non-Hazardous, Non-Regulated Liquids & Solids
 Quantity : 1 Pounds
 Quantity Tons, Acute, Non-Acute : 0.0005, 0, 0.0005
 Quantity Kg, Acute, Non-Acute : 0, 0.45351502
 Quantity Tons, Haz, Non-Haz : 0, 0.0005
 Quantity Kg, Haz, Non-Haz : 0, 0.45351502
 Management Method : H141 - STORAGE, BULKING AND/OR TRANSFER OFF SITE
 Is EPA Waste : N
 Federal Code : PHARMS
 State Code : N/R

Manifest Details

Manifest Number : 012999169FLE
 Shipped Date : 2019-05-02
 Updated Date : 2019-05-17
 Received Date : 2019-05-16
 Status : Signed
 Generator ID : CESQG
 Generator Name : Walgreen
 Generator Address : 2801 N Ponce De Leon Blvd, St. Augustine, FL 32084
 Generator Mailing : 2801 N Ponce De Leon Blvd, St. Augustine, FL 32084
 Generator Contact : N/R
 Destination ID : ALD094476793
 Destination Name : Allworth, LLC
 Destination Mailing : 500 Medco Road, Birmingham, AL 35217
 Destination Address : 500 Medco Road, Birmingham, AL 35217
 Destination Contact : N/R
 Submission Type : DataImage5Copy

Map Id: H25
 Direction: NNW
 Distance: 0.224 mi., 1185 ft.
 Elevation: 7 ft.
 Relative: Higher

Site Name : EXXON STATION-PONCE | JOEYS TOWING & CAR REPAIR | Walgreen
 2801 N PONCE DE LEON BLVD
 SAINT AUGUSTINE | ST AUGUSTINE | St. Augustine, FL

Database(s) : [DWM CONTAM - FL, ECHO, EPA LUST, EPA UST, FA 3 - FL, FRS, LUST - FL, MANIFEST EPA, RCRA_NONGEN, UST - FL]
(cont.)

Envirosite ID: 1527205
EPA ID: CESQG

MANIFEST EPA **(cont.)**

| | |
|----------------------------|------------|
| Origin Type : | Service |
| Manifest Residue : | N |
| Rejection : | N |
| Last Date in Agency List : | 2024-02-14 |

Waste Details

Details for this site have been truncated due to the large number of available details for this site within this dataset. For the complete details for this site, contact your EnviroSite account representative for a complimentary site report containing all of the details available.

| | |
|-----------------------------------|--|
| Waste Line Number : | 1 |
| Is DOT Hazardous : | Y |
| DOT ID Number : | UN1993 |
| DOT Information : | UN1993, Waste Flammable liquids, n.o.s. (Acetone, Alcohols), 3, PG II, ERG#128 |
| Non Waste Description : | N/R |
| Quantity : | 13 Pounds |
| Quantity Tons, Acute, Non-Acute : | 0.0065, 0, 0.0065 |
| Quantity Kg, Acute, Non-Acute : | 0, 5.895695 |
| Quantity Tons, Haz, Non-Haz : | 0.0065, 0 |
| Quantity Kg, Haz, Non-Haz : | 5.895695, 0 |
| Management Method : | H061 - FUEL BLENDING |
| Is EPA Waste : | Y |
| Federal Code : | D001 |
| State Code : | N/R |

| | |
|-----------------------------------|---|
| Waste Line Number : | 2 |
| Is DOT Hazardous : | Y |
| DOT ID Number : | UN1950 |
| DOT Information : | UN1950, Waste Aerosols, [flammable, (each not exceeding 1 L capacity)] 2.1, ERG#126 |
| Non Waste Description : | N/R |
| Quantity : | 35 Pounds |
| Quantity Tons, Acute, Non-Acute : | 0.0175, 0, 0.0175 |
| Quantity Kg, Acute, Non-Acute : | 0, 15.873026 |
| Quantity Tons, Haz, Non-Haz : | 0.0175, 0 |
| Quantity Kg, Haz, Non-Haz : | 15.873026, 0 |
| Management Method : | H141 - STORAGE, BULKING AND/OR TRANSFER OFF SITE |
| Is EPA Waste : | Y |
| Federal Code : | D001 |
| State Code : | N/R |

Map Id: H25
 Direction: NNW
 Distance: 0.224 mi., 1185 ft.
 Elevation: 7 ft.
 Relative: Higher

Site Name : EXXON STATION-PONCE | JOEYS TOWING & CAR REPAIR | Walgreen
 2801 N PONCE DE LEON BLVD
 SAINT AUGUSTINE | ST AUGUSTINE | St. Augustine, FL

Database(s) : [DWM CONTAM - FL, ECHO, EPA LUST, EPA UST, FA 3 - FL, FRS, LUST - FL, MANIFEST EPA, RCRA_NONGEN, UST - FL]
(cont.)

Envirosite ID: 1527205
 EPA ID: CESQG

MANIFEST EPA **(cont.)**

Waste Line Number : 3
 Is DOT Hazardous : Y
 DOT ID Number : UN3249

DOT Information : UN3249, Waste Residue Last Contained, Medicine, solid, toxic, n.o.s. (Warfarin), 6.1, PG II, ERG#151

Non Waste Description : N/R
 Quantity : 1 Pounds
 Quantity Tons, Acute, Non-Acute : 0.0005, 0.0005, 0
 Quantity Kg, Acute, Non-Acute : 0.45351502, 0
 Quantity Tons, Haz, Non-Haz : 0.0005, 0
 Quantity Kg, Haz, Non-Haz : 0.45351502, 0
 Management Method : H141 - STORAGE, BULKING AND/OR TRANSFER OFF SITE
 Is EPA Waste : Y
 Federal Code : P001
 State Code : N/R

Waste Line Number : 4
 Is DOT Hazardous : Y
 DOT ID Number : UN2811
 DOT Information : UN2811, Waste Toxic solids, organic, n.o.s. (Warfarin), 6.1, PG II, ERG#154

Non Waste Description : N/R
 Quantity : 1 Pounds
 Quantity Tons, Acute, Non-Acute : 0.0005, 0.0005, 0
 Quantity Kg, Acute, Non-Acute : 0.45351502, 0
 Quantity Tons, Haz, Non-Haz : 0.0005, 0
 Quantity Kg, Haz, Non-Haz : 0.45351502, 0
 Management Method : H141 - STORAGE, BULKING AND/OR TRANSFER OFF SITE
 Is EPA Waste : Y
 Federal Code : P001
 State Code : N/R

Waste Line Number : 5
 Is DOT Hazardous : Y
 DOT ID Number : UN2811
 DOT Information : UN2811, Waste Toxic solids, organic, n.o.s. (Chromium, Selenium), 6.1, PG II, ERG#154

Non Waste Description : N/R
 Quantity : 6 Pounds
 Quantity Tons, Acute, Non-Acute : 0.003, 0, 0.003
 Quantity Kg, Acute, Non-Acute : 0, 2.72109
 Quantity Tons, Haz, Non-Haz : 0.003, 0
 Quantity Kg, Haz, Non-Haz : 2.72109, 0
 Management Method : H141 - STORAGE, BULKING AND/OR TRANSFER OFF SITE
 Is EPA Waste : Y

Map Id: H25
 Direction: NNW
 Distance: 0.224 mi., 1185 ft.
 Elevation: 7 ft.
 Relative: Higher

Site Name : EXXON STATION-PONCE | JOEYS TOWING & CAR REPAIR | Walgreen
 2801 N PONCE DE LEON BLVD
 SAINT AUGUSTINE | ST AUGUSTINE | St. Augustine, FL

Database(s) : [DWM CONTAM - FL, ECHO, EPA LUST, EPA UST, FA 3 - FL, FRS, LUST - FL, MANIFEST EPA, RCRA_NONGEN, UST - FL]
(cont.)

Envirosite ID: 1527205
 EPA ID: CESQG

MANIFEST EPA **(cont.)**

Federal Code : D007, D010
 State Code : N/R

Manifest Details

Manifest Number : 011402194FLE
 Shipped Date : 2018-11-06
 Updated Date : 2019-04-17
 Received Date : 2018-11-27
 Status : Signed
 Generator ID : CESQG
 Generator Name : Walgreen
 Generator Address : 2801 N Ponce De Leon Blvd, St. Augustine, FL 32084
 Generator Mailing : 302 Wilmot Road MS #3305, Deerfield, IL 60015
 Generator Contact : N/R
 Destination ID : ALD094476793
 Destination Name : Allworth, LLC
 Destination Mailing : 500 Medco Road, Birmingham, AL 35217
 Destination Address : 500 Medco Road, Birmingham, AL 35217
 Destination Contact : N/R
 Submission Type : DataImage5Copy
 Origin Type : Service
 Manifest Residue : N
 Rejection : N
 Last Date in Agency List : 2024-02-14

Waste Details

Waste Line Number : 1
 Is DOT Hazardous : Y
 DOT ID Number : UN1950

DOT Information : UN1950, Waste Aerosols, [flammable, (each not exceeding 1 L capacity)] 2.1, ERG#126

Non Waste Description : N/R
 Quantity : 3 Pounds
 Quantity Tons, Acute, Non-Acute : 0.0015, 0, 0.0015
 Quantity Kg, Acute, Non-Acute : 0, 1.360545
 Quantity Tons, Haz, Non-Haz : 0.0015, 0
 Quantity Kg, Haz, Non-Haz : 1.360545, 0
 Management Method : H141 - STORAGE, BULKING AND/OR TRANSFER OFF SITE
 Is EPA Waste : Y
 Federal Code : D001
 State Code : N/R

Waste Line Number : 2
 Is DOT Hazardous : Y

Map Id: H25
 Direction: NNW
 Distance: 0.224 mi., 1185 ft.
 Elevation: 7 ft.
 Relative: Higher

Site Name : EXXON STATION-PONCE | JOEYS TOWING & CAR REPAIR | Walgreen
 2801 N PONCE DE LEON BLVD
 SAINT AUGUSTINE | ST AUGUSTINE | St. Augustine, FL

Database(s) : [DWM CONTAM - FL, ECHO, EPA LUST, EPA UST, FA 3 - FL, FRS, LUST - FL, MANIFEST EPA, RCRA_NONGEN, UST - FL]
(cont.)

Envirosite ID: 1527205
 EPA ID: CESQG

MANIFEST EPA (cont.)

| | |
|-----------------------------------|--|
| DOT ID Number : | UN1993 |
| DOT Information : | UN1993, Waste Flammable liquids, n.o.s. (Acetone, Alcohols), 3, PG II, ERG#128 |
| Non Waste Description : | N/R |
| Quantity : | 1 Pounds |
| Quantity Tons, Acute, Non-Acute : | 0.0005, 0, 0.0005 |
| Quantity Kg, Acute, Non-Acute : | 0, 0.45351502 |
| Quantity Tons, Haz, Non-Haz : | 0.0005, 0 |
| Quantity Kg, Haz, Non-Haz : | 0.45351502, 0 |
| Management Method : | H141 - STORAGE, BULKING AND/OR TRANSFER OFF SITE |
| Is EPA Waste : | Y |
| Federal Code : | D001 |
| State Code : | N/R |
| Waste Line Number : | 3 |
| Is DOT Hazardous : | Y |
| DOT ID Number : | UN1993 |
| DOT Information : | UN1993, Waste Flammable liquids, n.o.s. (Acetone, Alcohols), 3, PG II, ERG#128 |
| Non Waste Description : | N/R |
| Quantity : | 4 Pounds |
| Quantity Tons, Acute, Non-Acute : | 0.002, 0, 0.002 |
| Quantity Kg, Acute, Non-Acute : | 0, 1.8140601 |
| Quantity Tons, Haz, Non-Haz : | 0.002, 0 |
| Quantity Kg, Haz, Non-Haz : | 1.8140601, 0 |
| Management Method : | H141 - STORAGE, BULKING AND/OR TRANSFER OFF SITE |
| Is EPA Waste : | Y |
| Federal Code : | D001 |
| State Code : | N/R |
| Waste Line Number : | 4 |
| Is DOT Hazardous : | Y |
| DOT ID Number : | UN2811 |
| DOT Information : | UN2811, Waste Toxic solids, organic, n.o.s. (Warfarin), 6.1, PG II, ERG#154 |
| Non Waste Description : | N/R |
| Quantity : | 1 Pounds |
| Quantity Tons, Acute, Non-Acute : | 0.0005, 0.0005, 0 |
| Quantity Kg, Acute, Non-Acute : | 0.45351502, 0 |
| Quantity Tons, Haz, Non-Haz : | 0.0005, 0 |
| Quantity Kg, Haz, Non-Haz : | 0.45351502, 0 |
| Management Method : | H141 - STORAGE, BULKING AND/OR TRANSFER OFF SITE |
| Is EPA Waste : | Y |
| Federal Code : | P001 |
| State Code : | N/R |

Map Id: H25
 Direction: NNW
 Distance: 0.224 mi., 1185 ft.
 Elevation: 7 ft.
 Relative: Higher

Site Name : EXXON STATION-PONCE | JOEYS TOWING & CAR REPAIR | Walgreen
 2801 N PONCE DE LEON BLVD
 SAINT AUGUSTINE | ST AUGUSTINE | St. Augustine, FL

Database(s) : [DWM CONTAM - FL, ECHO, EPA LUST, EPA UST, FA 3 - FL, FRS, LUST - FL, MANIFEST EPA, RCRA_NONGEN, UST - FL]
(cont.)

Envirosite ID: 1527205
 EPA ID: CESQG

MANIFEST EPA **(cont.)**

Waste Line Number : 5
 Is DOT Hazardous : Y
 DOT ID Number : UN3266

DOT Information : UN3266, Waste Corrosive liquid, basic, inorganic, n.o.s. (Calcium Hydroxide, Potassium Hydroxide), 8, PG II, ERG#154

Non Waste Description : N/R
 Quantity : 1 Pounds
 Quantity Tons, Acute, Non-Acute : 0.0005, 0, 0.0005
 Quantity Kg, Acute, Non-Acute : 0, 0.45351502
 Quantity Tons, Haz, Non-Haz : 0.0005, 0
 Quantity Kg, Haz, Non-Haz : 0.45351502, 0
 Management Method : H141 - STORAGE, BULKING AND/OR TRANSFER OFF SITE
 Is EPA Waste : Y
 Federal Code : D002
 State Code : N/R

Manifest Details

Manifest Number : 011401649FLE
 Shipped Date : 2018-08-08
 Updated Date : 2018-11-09
 Received Date : 2018-08-17
 Status : Signed
 Generator ID : CESQG
 Generator Name : Walgreen
 Generator Address : 2801 N Ponce De Leon Blvd, St. Augustine, FL 32084
 Generator Mailing : 302 Wilmot Road MS #3305, Deerfield, IL 60015
 Generator Contact : N/R
 Destination ID : INR000110197
 Destination Name : Stericycle Incorporated
 Destination Mailing : 2670 Executive Drive Suite A, Indianapolis, IN 46241
 Destination Address : 2670 Executive Drive Suite A, Indianapolis, IN 46241
 Destination Contact : N/R
 Submission Type : DataImage5Copy
 Origin Type : Service
 Manifest Residue : N
 Rejection : N
 Last Date in Agency List : 2024-02-14

Waste Details

Waste Line Number : 1
 Is DOT Hazardous : N
 DOT ID Number : N/R
 DOT Information : N/R
 Non Waste Description : Non-Hazardous, Non-Regulated Liquids & Solids
 Quantity : 1 Pounds

Map Id: H25
 Direction: NNW
 Distance: 0.224 mi., 1185 ft.
 Elevation: 7 ft.
 Relative: Higher

Site Name : EXXON STATION-PONCE | JOEYS TOWING & CAR REPAIR | Walgreen
 2801 N PONCE DE LEON BLVD
 SAINT AUGUSTINE | ST AUGUSTINE | St. Augustine, FL

Database(s) : [DWM CONTAM - FL, ECHO, EPA LUST, EPA UST, FA 3 - FL, FRS, LUST - FL, MANIFEST EPA, RCRA_NONGEN, UST - FL]
(cont.)

Envirosite ID: 1527205
 EPA ID: CESQG

MANIFEST EPA (cont.)

Quantity Tons, Acute, Non-Acute : 0.0005, 0, 0.0005
 Quantity Kg, Acute, Non-Acute : 0, 0.45351502
 Quantity Tons, Haz, Non-Haz : 0, 0.0005
 Quantity Kg, Haz, Non-Haz : 0, 0.45351502
 Management Method : H141 - STORAGE, BULKING AND/OR TRANSFER OFF SITE
 Is EPA Waste : N
 Federal Code : N/R
 State Code : N/R

Waste Line Number : 2
 Is DOT Hazardous : N
 DOT ID Number : N/R
 DOT Information : N/R
 Non Waste Description : Non-Hazardous, Non-Regulated Liquids & Solids
 Quantity : 1 Pounds
 Quantity Tons, Acute, Non-Acute : 0.0005, 0, 0.0005
 Quantity Kg, Acute, Non-Acute : 0, 0.45351502
 Quantity Tons, Haz, Non-Haz : 0, 0.0005
 Quantity Kg, Haz, Non-Haz : 0, 0.45351502
 Management Method : H141 - STORAGE, BULKING AND/OR TRANSFER OFF SITE
 Is EPA Waste : N
 Federal Code : N/R
 State Code : N/R

Manifest Details

Manifest Number : 011401650FLE
 Shipped Date : 2018-08-08
 Updated Date : 2019-04-16
 Received Date : 2018-08-27
 Status : Signed
 Generator ID : CESQG
 Generator Name : Walgreen
 Generator Address : 2801 N Ponce De Leon Blvd, St. Augustine, FL 32084
 Generator Mailing : 302 Wilmot Road MS #3305, Deerfield, IL 60015
 Generator Contact : N/R
 Destination ID : ALD094476793
 Destination Name : Allworth, LLC
 Destination Mailing : 500 Medco Road, Birmingham, AL 35217
 Destination Address : 500 Medco Road, Birmingham, AL 35217
 Destination Contact : N/R
 Submission Type : DataImage5Copy
 Origin Type : Service
 Manifest Residue : N
 Rejection : N
 Last Date in Agency List : 2024-02-14

Map Id: H25
 Direction: NNW
 Distance: 0.224 mi., 1185 ft.
 Elevation: 7 ft.
 Relative: Higher

Site Name : EXXON STATION-PONCE | JOEYS TOWING & CAR REPAIR | Walgreen
 2801 N PONCE DE LEON BLVD
 SAINT AUGUSTINE | ST AUGUSTINE | St. Augustine, FL

Database(s) : [DWM CONTAM - FL, ECHO, EPA LUST, EPA UST, FA 3 - FL, FRS, LUST - FL, MANIFEST EPA, RCRA_NONGEN, UST - FL]
(cont.)

Envirosite ID: 1527205
 EPA ID: CESQG

MANIFEST EPA **(cont.)**

Waste Details

| | |
|-----------------------------------|---|
| Waste Line Number : | 1 |
| Is DOT Hazardous : | Y |
| DOT ID Number : | UN3139 |
| DOT Information : | UN3139, Waste Oxidizing liquid, n.o.s. (Hydrogen Peroxide), 5.1, PG II, ERG#140 |
| Non Waste Description : | N/R |
| Quantity : | 1 Pounds |
| Quantity Tons, Acute, Non-Acute : | 0.0005, 0, 0.0005 |
| Quantity Kg, Acute, Non-Acute : | 0, 0.45351502 |
| Quantity Tons, Haz, Non-Haz : | 0.0005, 0 |
| Quantity Kg, Haz, Non-Haz : | 0.45351502, 0 |
| Management Method : | H141 - STORAGE, BULKING AND/OR TRANSFER OFF SITE |
| Is EPA Waste : | Y |
| Federal Code : | D001 |
| State Code : | N/R |
| Waste Line Number : | 2 |
| Is DOT Hazardous : | Y |
| DOT ID Number : | UN1950 |
| DOT Information : | UN1950, Waste Aerosols, [flammable, (each not exceeding 1 L capacity)] 2.1, ERG#126 |
| Non Waste Description : | N/R |
| Quantity : | 29 Pounds |
| Quantity Tons, Acute, Non-Acute : | 0.0145, 0, 0.0145 |
| Quantity Kg, Acute, Non-Acute : | 0, 13.151935 |
| Quantity Tons, Haz, Non-Haz : | 0.0145, 0 |
| Quantity Kg, Haz, Non-Haz : | 13.151935, 0 |
| Management Method : | H141 - STORAGE, BULKING AND/OR TRANSFER OFF SITE |
| Is EPA Waste : | Y |
| Federal Code : | D001 |
| State Code : | N/R |
| Waste Line Number : | 3 |
| Is DOT Hazardous : | Y |
| DOT ID Number : | UN1993 |
| DOT Information : | UN1993, Waste Flammable liquids, n.o.s. (Acetone, Alcohols), 3, PG II, ERG#128 |
| Non Waste Description : | N/R |
| Quantity : | 26 Pounds |
| Quantity Tons, Acute, Non-Acute : | 0.013, 0, 0.013 |
| Quantity Kg, Acute, Non-Acute : | 0, 11.79139 |
| Quantity Tons, Haz, Non-Haz : | 0.013, 0 |

Map Id: H25
 Direction: NNW
 Distance: 0.224 mi., 1185 ft.
 Elevation: 7 ft.
 Relative: Higher

Site Name : EXXON STATION-PONCE | JOEYS TOWING & CAR REPAIR | Walgreen
 2801 N PONCE DE LEON BLVD
 SAINT AUGUSTINE | ST AUGUSTINE | St. Augustine, FL

Database(s) : [DWM CONTAM - FL, ECHO, EPA LUST, EPA UST, FA 3 - FL, FRS, LUST - FL, MANIFEST EPA, RCRA_NONGEN, UST - FL]
(cont.)

Envirosite ID: 1527205
EPA ID: CESQG

MANIFEST EPA **(cont.)**

| | |
|-----------------------------------|--|
| Quantity Kg, Haz, Non-Haz : | 11.79139, 0 |
| Management Method : | H141 - STORAGE, BULKING AND/OR TRANSFER OFF SITE |
| Is EPA Waste : | Y |
| Federal Code : | D001 |
| State Code : | N/R |
| | |
| Waste Line Number : | 4 |
| Is DOT Hazardous : | Y |
| DOT ID Number : | UN2811 |
| DOT Information : | UN2811, Waste Toxic solids, organic, n.o.s. (Chromium, Selenium), 6.1, PG II, ERG#154 |
| | |
| Non Waste Description : | N/R |
| Quantity : | 1 Pounds |
| Quantity Tons, Acute, Non-Acute : | 0.0005, 0, 0.0005 |
| Quantity Kg, Acute, Non-Acute : | 0, 0.45351502 |
| Quantity Tons, Haz, Non-Haz : | 0.0005, 0 |
| Quantity Kg, Haz, Non-Haz : | 0.45351502, 0 |
| Management Method : | H141 - STORAGE, BULKING AND/OR TRANSFER OFF SITE |
| Is EPA Waste : | Y |
| Federal Code : | D007, D010 |
| State Code : | N/R |
| | |
| Waste Line Number : | 5 |
| Is DOT Hazardous : | Y |
| DOT ID Number : | UN3249 |
| DOT Information : | UN3249, Waste Residue Last Contained, Medicine, solid, toxic, n.o.s. (Warfarin), 6.1, PG II, ERG#151 |
| | |
| Non Waste Description : | N/R |
| Quantity : | 1 Pounds |
| Quantity Tons, Acute, Non-Acute : | 0.0005, 0.0005, 0 |
| Quantity Kg, Acute, Non-Acute : | 0.45351502, 0 |
| Quantity Tons, Haz, Non-Haz : | 0.0005, 0 |
| Quantity Kg, Haz, Non-Haz : | 0.45351502, 0 |
| Management Method : | H141 - STORAGE, BULKING AND/OR TRANSFER OFF SITE |
| Is EPA Waste : | Y |
| Federal Code : | P001 |
| State Code : | N/R |

RCRA_NONGEN

| | |
|--------------------|--|
| Facility Name : | JOEYS TOWING & CAR REPAIR |
| Facility Address : | 2801 N PONCE DE LEON BLVD, ST AUGUSTINE, FL 32084-1648 |
| County : | ST JOHNS |

Map Id: H25
 Direction: NNW
 Distance: 0.224 mi., 1185 ft.
 Elevation: 7 ft.
 Relative: Higher

Site Name : EXXON STATION-PONCE | JOEYS TOWING & CAR REPAIR | Walgreen
 2801 N PONCE DE LEON BLVD
 SAINT AUGUSTINE | ST AUGUSTINE | St. Augustine, FL

Database(s) : [DWM CONTAM - FL, ECHO, EPA LUST, EPA UST, FA 3 - FL, FRS, LUST - FL, MANIFEST EPA, RCRA_NONGEN, UST - FL]
(cont.)

Envirosite ID: 1527205
 EPA ID: CESQG

RCRA_NONGEN (cont.)

Date Form Received by Agency : 2003-10-03
 EPA ID : FLR000102764
 Mailing Address : 2801 N PONCE DE LEON BLVD, ST AUGUSTINE, FL 32084-1648
 Contact : NON NOTIFIER
 Contact Address : 2801 N PONCE DE LEON BLVD, ST AUGUSTINE, FL 32084-1648
 Contact Country : US
 Contact Telephone : 904-824-0208
 Contact Email : N/R
 EPA Region : 04
 Land Type : Private
 Source Type : Implementer
 Classification : Not a generator, verified
 Description : Not a generator, verified
 Last Date in Agency List : 2024-03-19

Owner/Operator Summary

Owner/Operator Name : NON NOTIFIER
 Owner/Operator Address : 2801 N PONCE DE LEON BLVD, ST AUGUSTINE, FL 32084-1648
 Owner/Operator Country : US
 Owner/Operator Telephone : N/R
 Owner/Operator Email : N/R
 Owner/Operator Fax : N/R
 Legal Status : Private
 Owner/Operator Type : Owner
 Owner/Operator Start Date : 2003-10-22
 Owner/Operator End Date : N/R

Handler Activities Summary

U.S. Importer of Hazardous Waste : N
 Mixed Waste (Haz. and Radioactive) : N
 Recycler of Hazardous Waste : N
 Transporter of Hazardous Waste : N
 Treater, Storer or Disposer of HW : N
 Underground Injection Activity : N
 On-site Burner Exemption : N
 Furnace Exemption : N
 Used Oil Fuel Burner : N
 Used Oil Processor : N
 Used Oil Refiner : N
 Used Oil Fuel Marketer to Burner : N
 Used Oil Specification Marketer : N
 Used Oil Transfer Facility : N
 Used Oil Transporter : N

Map Id: H25
 Direction: NNW
 Distance: 0.224 mi., 1185 ft.
 Elevation: 7 ft.
 Relative: Higher

Site Name : EXXON STATION-PONCE | JOEYS TOWING & CAR REPAIR | Walgreen
 2801 N PONCE DE LEON BLVD
 SAINT AUGUSTINE | ST AUGUSTINE | St. Augustine, FL

Database(s) : [DWM CONTAM - FL, ECHO, EPA LUST, EPA UST, FA 3 - FL, FRS, LUST - FL, MANIFEST EPA, RCRA_NONGEN, UST - FL]
(cont.)

Envirosite ID: 1527205
 EPA ID: CESQG

RCRA_NONGEN (cont.)

Notices of Violations Summary

Regulation Violated : N

UST - FL

Facility Name : EXXON STATION-PONCE
 Facility Address : 2801 N PONCE DE LEON BLVD, SAINT AUGUSTINE, 32084
 County : ST. JOHNS

Site Details

Facility ID : 8515992
 Facility Phone : 9048244201
 Facility Status : CLOSED
 Facility Type : Retail Station
 Last Date in Agency List : 2024-02-02

Owner Information

Owner ID : 56507
 Owner Name : MARIOTTI, LANCE EDWARD
 Owner Address 1 : 2085 CR 13 S, ELKTON, FL 32033
 Owner Address 2 : N/R
 Owner Phone : N/R
 Contact : LANCE EDWARD MARIOTTI
 DEP Contractor Own : P

Tank Information

Tank ID : 1
 Gallons : 10000
 Tank Location : UNDERGROUND
 Substance : Vehicular Diesel
 Install Date : 1985-07-01
 Status : Removed from Site
 Status Date : 2006-06-01

Tank ID : 1R1
 Gallons : 10000
 Tank Location : UNDERGROUND
 Substance : Unleaded Gas
 Install Date : 1985-07-01
 Status : Removed from Site
 Status Date : 2006-06-01

Map Id: H25
 Direction: NNW
 Distance: 0.224 mi., 1185 ft.
 Elevation: 7 ft.
 Relative: Higher

Site Name : EXXON STATION-PONCE | JOEYS TOWING & CAR REPAIR | Walgreen
 2801 N PONCE DE LEON BLVD
 SAINT AUGUSTINE | ST AUGUSTINE | St. Augustine, FL

Database(s) : [DWM CONTAM - FL, ECHO, EPA LUST, EPA UST, FA 3 - FL, FRS, LUST - FL, MANIFEST EPA, RCRA_NONGEN, UST - FL]
(cont.)

Envirosite ID: 1527205
 EPA ID: CESQG

UST - FL (cont.)

Tank ID : 2
 Gallons : 5000
 Tank Location : UNDERGROUND
 Substance : Unleaded Gas
 Install Date : 1972-07-01
 Status : Removed from Site
 Status Date : N/R

Tank ID : 2R1
 Gallons : 10000
 Tank Location : UNDERGROUND
 Substance : Unleaded Gas
 Install Date : 1985-07-01
 Status : Removed from Site
 Status Date : 2006-06-01

Tank ID : 3
 Gallons : 10000
 Tank Location : UNDERGROUND
 Substance : Leaded Gas
 Install Date : 1972-07-01
 Status : Removed from Site
 Status Date : N/R

Tank ID : 3R1
 Gallons : 10000
 Tank Location : UNDERGROUND
 Substance : Unleaded Gas
 Install Date : 1985-07-01
 Status : Removed from Site
 Status Date : 2006-06-01

Tank ID : 4
 Gallons : 10000
 Tank Location : UNDERGROUND
 Substance : Unleaded Gas
 Install Date : 1972-07-01
 Status : Removed from Site
 Status Date : N/R

Tank ID : 4R1
 Gallons : 1000
 Tank Location : UNDERGROUND
 Substance : Waste Oil
 Install Date : 1985-07-01
 Status : Removed from Site

Map Id: H25
 Direction: NNW
 Distance: 0.224 mi., 1185 ft.
 Elevation: 7 ft.
 Relative: Higher

Site Name : EXXON STATION-PONCE | JOEYS TOWING & CAR REPAIR | Walgreen
 2801 N PONCE DE LEON BLVD
 SAINT AUGUSTINE | ST AUGUSTINE | St. Augustine, FL

Database(s) : [DWM CONTAM - FL, ECHO, EPA LUST, EPA UST, FA 3 - FL, FRS, LUST - FL, MANIFEST EPA, RCRA_NONGEN, UST - FL]
(cont.)

Envirosite ID: 1527205
EPA ID: CESQG

UST - FL **(cont.)**

Status Date : 2006-06-01

Tank ID : 5
 Gallons : 550
 Tank Location : UNDERGROUND
 Substance : Other Non Regulated
 Install Date : 1972-07-01
 Status : Removed from Site
 Status Date : N/R

Oculus Note : Use the Public Oculus Login button to enter the Oculus Website
 Oculus Hyperlink : [Click here for hyperlink provided by the agency.](#)

Map Id: H26
 Direction: NNW
 Distance: 0.231 mi., 1219 ft.
 Elevation: 7 ft.
 Relative: Higher

Site Name : N/R
 2801 N. PONCE DE LEON
 FL

Database(s) : [DEDB - FL]

Envirosite ID: 8288257
EPA ID: N/R

DEDB - FL

Sample Date : 2000-01-31
 Sample ID : 000131-076
 Sample Type : RESAMPLE
 FLUW ID : N/R
 Analyte : ETHYLENE DIBROMIDE (EDB)
 Value : 0.2
 Units : ug/L
 Qualifier : U
 Resident Last Name : N/R
 Well Business Name : N/R
 Well Address : 2801 N. PONCE DE LEON
 Well Type : 40
 Well Status : N/R
 City : N/R
 County : ST. JOHNS
 Job Name : STJOHNS-000131-06
 Customer ID : N/R
 Description : N/R
 Last Date in Agency List : 2023-12-04

Map Id: 27
 Direction: SE
 Distance: 0.239 mi., 1261 ft.
 Elevation: 5 ft.
 Relative: Lower

Site Name : NATIONAL GUARD ARMORY-ST AUGUSTINE | FLORIDA DMA FLARNG OMS #11
 190 SAN MARCO AVE
 SAINT AUGUSTINE | ST AUGUSTINE, FL

Database(s) : [DWM CONTAM - FL, ECHO, FF TANKS - FL, FRS, HIST FF TANKS - FL, LUST - FL, RCRA_VSQG, UST - FL]

Envirosite ID: 1742672
 EPA ID: N/R

DWM CONTAM - FL

Facility Name : NATIONAL GUARD ARMORY-ST AUGUSTINE
 Facility Address : 190 SAN MARCO AVE, SAINT AUGUSTINE, FL 32084-2735
 County : ST. JOHNS

Score Effective Date : N/R
 Score : N/R
 Score Ranked : N/R
 Rank : N/R
 Facility ID : 8518520
 Facility Status : CLOSED
 Facility Type : F - Federal Government
 County Code : 55
 District : NED
 Operator : POST COMMANDER
 Phone : (904)823-0624
 Name Changed Date : N/R
 Address Changed Date : N/R
 Latitude Degrees : 29
 Latitude Minutes : 54
 Latitude Seconds : 38.2748
 Longitude Degrees : 81
 Longitude Minutes : 19
 Longitude Seconds : 16.4207
 Feature : N/R
 Method : UNVR
 Datum : 0
 Section/Township/Range : SEC 34, TWP 31S, RNG 16E
 Related Party Begin Date : 1997-03-19
 Related Party ID : 5685
 Primary Related Party Role : ACCOUNT OWNER
 Related Party Name : FL DEPT OF MILITARY AFFAIRS
 Related Party Address 1 : 2305 STATE RD 207, Saint Augustine, FL 32086
 Related Party Address 2 : ATTN: STORAGE TANK REGIS
 Contact : WILLIAM H HARDING / JUSTIN CAMPBELL
 Related Party Phone : (904)823-0460
 Related Party Extension : N/R
 Related Party Bad Address Indicator : N
 Last Date in Agency List : 2024-02-14

ECHO

Facility Name : FLORIDA DMA FLARNG OMS #11
 Facility Address : 190 SAN MARCO AVE, ST AUGUSTINE, FL 32084
 County : ST JOHNS

Last Inspection Date : 1992-04-22
 Registry ID : 110002558465
 FIPS Code : 12109
 EPA Region : 04
 Inspection Count : 0
 Last Inspection Days : 11358

Map Id: 27
 Direction: SE
 Distance: 0.239 mi., 1261 ft.
 Elevation: 5 ft.
 Relative: Lower

Site Name : NATIONAL GUARD ARMORY-ST AUGUSTINE | FLORIDA DMA FLARNG OMS #11
 190 SAN MARCO AVE
 SAINT AUGUSTINE | ST AUGUSTINE, FL

Database(s) : [DWM CONTAM - FL, ECHO, FF TANKS - FL, FRS, HIST FF TANKS - FL, LUST - FL, RCRA_VSQG, UST - FL] **(cont.)**

EnviroSite ID: 1742672
 EPA ID: N/R

ECHO **(cont.)**

| | |
|--|--|
| Informal Count : | 0 |
| Last Informal Action Date : | N/R |
| Formal Action Count : | 0 |
| Last Formal Action Date : | N/R |
| Total Penalties : | 0 |
| Penalty Count : | N/R |
| Last Penalty Date : | N/R |
| Last Penalty Amount : | N/R |
| QTRS IN NC : | 0 |
| Programs IN SNC : | 0 |
| Current Compliance Status : | No Violation Identified |
| Three-Year Compliance Status : | |
| Collection Method : | ADDRESS MATCHING-HOUSE NUMBER |
| Reference Point : | CENTER OF A FACILITY OR STATION |
| Accuracy Meters : | 30 |
| Derived Tribes : | N/R |
| Derived HUC : | 03080201 |
| Derived WBD : | 030802010602 |
| Derived STCTY FIPS : | 12109 |
| Derived Zip : | 32084 |
| Derived CD113 : | 06 |
| Derived CB2010 : | 121090202002060 |
| MYRTK Universe : | NNN |
| NPDES IDs : | N/R |
| CWA Permit Types : | N/R |
| CWA Compliance Tracking : | N/R |
| CWA NAICS : | N/R |
| CWA SICS : | N/R |
| CWA Inspection Count : | N/R |
| CWA Last Inspection Days : | N/R |
| CWA Informal Count : | N/R |
| CWA Formal Action Count : | N/R |
| CWA Last Formal Action Date : | N/R |
| CWA Penalties : | N/R |
| CWA Last Penalty Date : | N/R |
| CWA Last Penalty Amount : | N/R |
| CWA Quarters IN NC : | N/R |
| CWA Current Compliance Status : | N/R |
| CWA Current SNC Flag : | N |
| CWA 13 Quarters Compliance Status : | N/R |
| CWA 13 Quarters Effluent Exceedances: | N/R |
| CWA Three-Year QNCR Codes : | N/R |
| DFR URL : | Click here for hyperlink provided by the agency. |
| Facility SIC : | N/R |
| Facility NAICS : | N/R |
| Facility Last Inspection EPA Date : | N/R |
| Facility Last Inspection State Date : | 1992-04-22 |
| Facility Last Formal Act EPA Date : | N/R |
| Facility Last Formal Act State Date : | N/R |
| Facility Last Informal Act EPA Date : | N/R |
| Facility Last Informal Act State Date: | N/R |
| Facility Federal Agency : | N/R |
| TRI Reporter : | N/R |

Map Id: 27
 Direction: SE
 Distance: 0.239 mi., 1261 ft.
 Elevation: 5 ft.
 Relative: Lower

Site Name : NATIONAL GUARD ARMORY-ST AUGUSTINE | FLORIDA DMA FLARNG OMS #11
 190 SAN MARCO AVE
 SAINT AUGUSTINE | ST AUGUSTINE, FL

Database(s) : [DWM CONTAM - FL, ECHO, FF TANKS - FL, FRS, HIST FF TANKS - FL, LUST - FL, RCRA_VSQG, UST - FL] **(cont.)**

Envirosite ID: 1742672
 EPA ID: N/R

ECHO **(cont.)**

| | |
|----------------------------|------------|
| Facility Imp Water Flag : | N/R |
| Current SNC Flag : | N |
| Indian County Flag : | N |
| Federal Flag : | N/R |
| US Mexico Border Flag : | N/R |
| Chesapeake Bay Flag : | N/R |
| AIR Flag : | N |
| NPDES Flag : | N |
| SDWIS Flag : | N |
| RCRA Flag : | Y |
| TRI Flag : | N |
| GHG Flag : | N |
| Major Flag : | N/R |
| Active Flag : | Y |
| NAA Flag : | N |
| Latitude : | 29.91066 |
| Longitude : | -81.32073 |
| Last Date in Agency List : | 2023-07-21 |

FF TANKS - FL

| | |
|--------------------|---|
| Facility Name : | NATIONAL GUARD ARMORY-ST AUGUSTINE |
| Facility Address : | 190 SAN MARCO AVE, SAINT AUGUSTINE, 32084 |
| County : | ST. JOHNS |

Site Details

| | |
|----------------------------|--------------------|
| Facility ID : | 8518520 |
| Facility Phone : | 9048230624 |
| Facility Status : | CLOSED |
| Facility Type : | F |
| Type Description : | Federal Government |
| DEP Contractor Own : | N/R |
| Last Date in Agency List : | 2024-02-02 |

| | |
|--------------------|--|
| Oculus Note : | Use the Public Oculus Login button to enter the Oculus Website |
| Oculus Hyperlink : | Click here for hyperlink provided by the agency. |

FRS

| | |
|--------------------|--|
| Facility Name : | FLORIDA DMA FLARNG OMS #11 |
| Facility Address : | 190 SAN MARCO AVE, ST AUGUSTINE, FL 32084-2765 |
| County : | ST JOHNS |

Site Details

| | |
|----------------------------|--|
| Registry ID : | 110002558465 |
| FRS Facility URL : | Click here for hyperlink provided by the agency. |
| Last Date in Agency List : | 2024-01-30 |

Map Id: 27
 Direction: SE
 Distance: 0.239 mi., 1261 ft.
 Elevation: 5 ft.
 Relative: Lower

Site Name : NATIONAL GUARD ARMORY-ST AUGUSTINE | FLORIDA DMA FLARNG OMS #11
 190 SAN MARCO AVE
 SAINT AUGUSTINE | ST AUGUSTINE, FL

Database(s) : [DWM CONTAM - FL, ECHO, FF TANKS - FL, FRS, HIST FF TANKS - FL, LUST - FL, RCRA_VSQG, UST - FL] **(cont.)**

EnviroSite ID: 1742672
 EPA ID: N/R

FRS **(cont.)**

Source Description

Source Description :

The Florida Environmental System Today Application (FIESTA) Data Maintenance (FDM) system maintains entity, environmental interest and affiliation data for the State of Florida.

Source Description :

RCRAInfo is EPA's comprehensive information system that supports the Resource Conservation and Recovery Act (RCRA) of 1976 and the Hazardous and Solid Waste Amendments (HSWA) of 1984 through the tracking of events and activities related to facilities that generate, transport, and treat, store, or dispose of hazardous waste. RCRAInfo allows RCRA program staff to track the notification, permit, compliance, and corrective action activities required under RCRA. RCRAInfo also supports generation of the National Hazardous Waste Biennial Report. All generators and treatment, storage, and disposal facilities who handle hazardous waste are required to report to the EPA Administrator at least once every two years to support creation of the Biennial Report.

FRS Environmental Interest
 Source and System ID :

FLORIDA DEP - 58952
 RCRAINFO - FLD982088965

HIST FF TANKS - FL

Facility Name :
 Facility Address :
 County :

NATIONAL GUARD ARMORY-ST AUGUSTINE
 190 SAN MARCO AVE, SAINT AUGUSTINE, 32084-2735
 ST. JOHNS

Site Details

Facility ID : 8518520
 Number Reg ASTs : N/R
 Facility Type : F - Federal Government
 Facility Status : CLOSED
 Facility Phone : (904)823-0624
 Reg (Y/N) : N
 Pct (Y/N) : Y
 LL in County (Y/N) : Y
 Swap Status : REVIEWED
 Number Reg USTs : N/R
 Latitude/Longitude : 29o 54' 38.2748" / 81o 19' 16.4207"
 Remarks : N/R
 Last Date in Agency List : 2018-02-12

Oculus Details

Oculus Note :
 Oculus Hyperlink :

Use the Public Oculus Login button to enter the Oculus Website
[Click here for hyperlink provided by the agency.](#)

Map Id: 27
 Direction: SE
 Distance: 0.239 mi., 1261 ft.
 Elevation: 5 ft.
 Relative: Lower

Site Name : NATIONAL GUARD ARMORY-ST AUGUSTINE | FLORIDA DMA FLARNG OMS #11
 190 SAN MARCO AVE
 SAINT AUGUSTINE | ST AUGUSTINE, FL

Database(s) : [DWM CONTAM - FL, ECHO, FF TANKS - FL, FRS, HIST FF TANKS - FL, LUST - FL, RCRA_VSQG, UST - FL] **(cont.)**

EnviroSite ID: 1742672
 EPA ID: N/R

LUST - FL

Facility Name : NATIONAL GUARD ARMORY-ST AUGUSTINE
 Facility Address : 190 SAN MARCO AVE, SAINT AUGUSTINE, 32084
 County : ST. JOHNS

Site Details

Facility ID : 8518520
 Facility Status : CLOSED
 Facility Type : Federal Government
 Phone : 9048230624
 Last Date in Agency List : 2024-02-02

Owner Information

Owner ID : 5685
 Owner Name : FL DEPT OF MILITARY AFFAIRS
 Owner Address 1 : 2305 STATE RD 207, Saint Augustine, FL 32086
 Owner Address 2 : ATTN: STORAGE TANK REGIS
 Owner Phone : 9048230460
 Contact : WILLIAM H HARDING / JUSTIN CAMPBELL

Discharge Details

Discharge Date : 2010-06-02
 Status Date : 2011-08-29
 Status Description : NFA COMPLETE
 DEP Code : P
 Description : CLEANUP REQUIRED
 Score Date : N/R
 Score : N/R
 CU Status : N/R

Oculus Note : Use the Public Oculus Login button to enter the Oculus Website
 Oculus Hyperlink : [Click here for hyperlink provided by the agency.](#)

RCRA_VSQG

Facility Name : FLORIDA DMA FLARNG OMS #11
 Facility Address : 190 SAN MARCO AVE, ST AUGUSTINE, FL 32084-2765
 County : ST JOHNS

Date Form Received by Agency : 2002-08-12
 EPA ID : FLD982088965
 Mailing Address : PO BOX 1008 190 SAN MARCO AVE, ST AUGUSTINE, FL 32085-1008
 Contact : MARK WIDENER
 Contact Address : PO BOX 1008, ST AUGUSTINE, FL 32085-1008
 Contact Country : US

Map Id: 27
 Direction: SE
 Distance: 0.239 mi., 1261 ft.
 Elevation: 5 ft.
 Relative: Lower

Site Name : NATIONAL GUARD ARMORY-ST AUGUSTINE | FLORIDA DMA FLARNG OMS #11
 190 SAN MARCO AVE
 SAINT AUGUSTINE | ST AUGUSTINE, FL

Database(s) : [DWM CONTAM - FL, ECHO, FF TANKS - FL, FRS, HIST FF TANKS - FL, LUST - FL, RCRA_VSQG, UST - FL] **(cont.)**

EnviroSite ID: 1742672
 EPA ID: N/R

RCRA_VSQG **(cont.)**

Contact Telephone : 904-823-0277
 Contact Email : N/R
 EPA Region : 04
 Land Type : State
 Source Type : Notification
 Classification : Very Small Quantity Generator

Description :

Handlers that generate 100 kilograms or less of hazardous waste per calendar month, and accumulate 1000 kg or less of hazardous waste at any time; or generate one kilogram or less of acutely hazardous waste per calendar month, and accumulate at any time: 1 kg or less of acutely hazardous waste; or 100 kg or less of any residue or contaminated soil, waste or other debris resulting from the cleanup of a spill, into or on any land or water, of acutely hazardous waste; or generate 100 kg or less of any residue or contaminated soil, waste or other debris resulting from the cleanup of a spill, into or on any land or water, of acutely hazardous waste during any calendar month, and accumulate at any time: 1 kg or less of acutely hazardous waste; or 100 kg or less of any residue or contaminated soil, waste or other debris resulting from the cleanup of a spill, into or on any land or water, of acutely hazardous waste.

Last Date in Agency List : 2024-03-19

Owner/Operator Summary

Owner/Operator Name : GRIMES CWO ENV COORD
 Owner/Operator Address : PO BOX 1008, ST AUGUSTINE, FL 32085-1008
 Owner/Operator Country : US
 Owner/Operator Telephone : N/R
 Owner/Operator Email : N/R
 Owner/Operator Fax : N/R
 Legal Status : State
 Owner/Operator Type : Owner
 Owner/Operator Start Date : 1996-10-18
 Owner/Operator End Date : N/R

Handler Activities Summary

U.S. Importer of Hazardous Waste : N
 Mixed Waste (Haz. and Radioactive) : N
 Recycler of Hazardous Waste : N
 Transporter of Hazardous Waste : N
 Treater, Storer or Disposer of HW : N
 Underground Injection Activity : N
 On-site Burner Exemption : N
 Furnace Exemption : N
 Used Oil Fuel Burner : N
 Used Oil Processor : N
 Used Oil Refiner : N
 Used Oil Fuel Marketer to Burner : N
 Used Oil Specification Marketer : N
 Used Oil Transfer Facility : N

Map Id: 27
 Direction: SE
 Distance: 0.239 mi., 1261 ft.
 Elevation: 5 ft.
 Relative: Lower

Site Name : NATIONAL GUARD ARMORY-ST AUGUSTINE | FLORIDA DMA FLARNG OMS #11
 190 SAN MARCO AVE
 SAINT AUGUSTINE | ST AUGUSTINE, FL

Database(s) : [DWM CONTAM - FL, ECHO, FF TANKS - FL, FRS, HIST FF TANKS - FL, LUST - FL, RCRA_VSQG, UST - FL] **(cont.)**

EnviroSite ID: 1742672
 EPA ID: N/R

RCRA_VSQG **(cont.)**

Used Oil Transporter : N

Hazardous Waste Summary
 Waste Code / Name : D001 - IGNITABLE WASTE

Notices of Violations Summary
 Regulation Violated : N

Evaluation Action Summary
 Evaluation Date : 1992-04-22
 Evaluation : COMPLIANCE EVALUATION INSPECTION
 Area of Violation : N/R
 Date Achieved Compliance : N/R
 Evaluation Lead Agency : State

UST - FL

Facility Name : NATIONAL GUARD ARMORY-ST AUGUSTINE
 Facility Address : 190 SAN MARCO AVE, SAINT AUGUSTINE, 32084
 County : ST. JOHNS

Site Details

Facility ID : 8518520
 Facility Phone : 9048230624
 Facility Status : CLOSED
 Facility Type : Federal Government
 Last Date in Agency List : 2024-02-02

Owner Information

Owner ID : 5685
 Owner Name : FL DEPT OF MILITARY AFFAIRS
 Owner Address 1 : 2305 STATE RD 207, Saint Augustine, FL 32086
 Owner Address 2 : ATTN: STORAGE TANK REGIS
 Owner Phone : 9048230460
 Contact : WILLIAM H HARDING / JUSTIN CAMPBELL
 DEP Contractor Own : P

Tank Information

Tank ID : 1
 Gallons : 800

Map Id: 27
 Direction: SE
 Distance: 0.239 mi., 1261 ft.
 Elevation: 5 ft.
 Relative: Lower

Site Name : NATIONAL GUARD ARMORY-ST AUGUSTINE | FLORIDA DMA FLARNG OMS #11
 190 SAN MARCO AVE
 SAINT AUGUSTINE | ST AUGUSTINE, FL

Database(s) : [DWM CONTAM - FL, ECHO, FF TANKS - FL, FRS, HIST FF TANKS - FL, LUST - FL, RCRA_VSQG, UST - FL] **(cont.)**

Envirosite ID: 1742672
 EPA ID: N/R

UST - FL **(cont.)**

Tank Location : UNDERGROUND
 Substance : Unleaded Gas
 Install Date : 1956-07-01
 Status : Removed from Site
 Status Date : 1990-05-31

Oculus Note : Use the Public Oculus Login button to enter the Oculus Website
 Oculus Hyperlink : [Click here for hyperlink provided by the agency.](#)

Map Id: 28
 Direction: NW
 Distance: 0.241 mi., 1272 ft.
 Elevation: N/R
 Relative: N/R

Site Name : West San Sebastian Brownfield Site
 South of San Sebastian Road, west of Florida East Coast Railway
 ST. AUGUSTINE, FL 32084

Database(s) : [BROWNFIELDS - FL, BROWNFIELDS_SITES - FL, CS - FL]

Envirosite ID: 41973628
 EPA ID: N/R

BROWNFIELDS - FL

Facility Name : West San Sebastian Brownfield Site

Facility Address : South of San Sebastian Road, west of Florida East Coast Railway, ST. AUGUSTINE, 32084

County : ST. JOHNS

Datestamp : 2021-05-25
 BSRA Date : 2020-11-24
 Verification Date : N/R
 CMC2 Verification Method ID : N/R
 Area ID : BF552001000
 Area Name : West San Sebastian Brownfield Area
 Site ID : BF552001001
 City Code : 5442
 County Code : 55
 District : Northeast
 SRCO Date : N/R
 Acreage : 133.90913
 Source : The City Commission for the City of St. Augustine
 Method : SHP
 Username : SHIRAH_G
 DDC DEP District ID : NED
 Remediation : N/R

Map Id: 28
 Direction: NW
 Distance: 0.241 mi., 1272 ft.
 Elevation: N/R
 Relative: N/R

Site Name : West San Sebastian Brownfield Site
 South of San Sebastian Road, west of
 Florida East Coast Railway
 ST. AUGUSTINE, FL 32084

Database(s) : [BROWNFIELDS - FL,
 BROWNFIELDS_SITES - FL, CS - FL]
(cont.)

Envirosite ID: 41973628
EPA ID: N/R

BROWNFIELDS - FL (cont.)

X Coordinate : 657371.214431
 Y Coordinate : 660241.48777
 Latitude : 29.9241
 Longitude : -81.3305
 Documents : [Click here for hyperlink provided by the agency.](#)
 Comment : N/R
 Last Date in Agency List : 2024-02-20

BROWNFIELDS_SITES - FL

Facility Name : West San Sebastian Brownfield Site

Facility Address : South of San Sebastian Road, west of Florida East Coast Railway, ST.
 AUGUSTINE, 32084

County : ST. JOHNS

Date Stamp : 2021-05-25
 Verification Date : N/R
 SRCO Date : N/R
 Area ID : BF552001000
 Site ID : BF552001001
 Site Name : West San Sebastian Brownfield Site

Site Address : South of San Sebastian Road, west of Florida East Coast Railway, ST.
 AUGUSTINE, 32084

District : Northeast
 DDC DEP District ID : NED
 BSRA Date : 2020-11-24
 Remediation : N/R
 Acreage : 133.90913
 Username : SHIRAH_G
 CMC2 Verification Method ID : N/R
 Source : The City Commission for the City of St. Augustine
 Method : SHP
 X Coordinate : 657371.214431
 Y Coordinate : 660241.48777
 Latitude : 29.9241
 Longitude : -81.3305
 Comment : N/R

CS - FL

Facility Name : West San Sebastian Brownfield Site

Facility Address : South of San Sebastian Road, west of Florida East Coast Railway, ST.
 AUGUSTINE, 32084

County : St. Johns County

Map Id: 28
 Direction: NW
 Distance: 0.241 mi., 1272 ft.
 Elevation: N/R
 Relative: N/R

Site Name : West San Sebastian Brownfield Site
 South of San Sebastian Road, west of
 Florida East Coast Railway
 ST. AUGUSTINE, FL 32084

Database(s) : [BROWNFIELDS - FL,
 BROWNFIELDS_SITES - FL, CS - FL]
(cont.)

Envirosite ID: 41973628
EPA ID: N/R

CS - FL (cont.)

DEP Cleanup Site Key : 70767735
 Program Site ID : BF552001001
 Program Source Data : ARCSDE.DEP.BROWNFIELD_SITES
 Program Area : BROWN
 Collection Date : N/R
 Verification Date : N/R
 Load Date : 2022-03-17
 Verifier : SHIRAH_G
 Collector : N/R
 Verifier Agency : FLORIDA DEPARTMENT OF ENVIRONMENTAL PROTECTION
 Collection Agency : N/R
 Verification Status : NOT REVIEWED
 Remediation Status : ACTIVE
 Office/District : NED
 Comments : N/R
 Last Date in Agency List : 2022-03-18

Map Id: H29
 Direction: NNW
 Distance: 0.248 mi., 1310 ft.
 Elevation: 7 ft.
 Relative: Higher

Site Name : YANNI VENTURES
 2900 N PONCE DE LEON
 ST. AUGUSTINE, FL 32084

Database(s) : [GWIF - FL]

Envirosite ID: 1732026
EPA ID: N/R

GWIF - FL

Facility Name : YANNI VENTURES
 Facility Address : 2900 N PONCE DE LEON, ST. AUGUSTINE, 32084
 County : ST. JOHNS

Facility ID : 9804380
 Facility Type : PETROLEUM
 Location ID : 201625
 Location Method : DGPS = Differentially Corrected GPS
 GPS ID : 201625
 GPS Date : 2002-04-16
 HAE (Height Above Ellipsoid) : 10.79
 Project ID : SUPER
 Insp Name : RYAN MAUCH
 Insp CHD : ST. JOHNS
 Request Number : N/R
 Datum : WS1984
 Software : N/R
 Streetside : N/R
 Agency : N/R
 Comment : UTILITIES AVAILABLE
 Latitude : 29.918054
 Longitude : -81.324472

Map Id: H29
 Direction: NNW
 Distance: 0.248 mi., 1310 ft.
 Elevation: 7 ft.
 Relative: Higher

Site Name : YANNI VENTURES
 2900 N PONCE DE LEON
 ST. AUGUSTINE, FL 32084
Database(s) : [GWIF - FL] **(cont.)**

EnviroSite ID: 1732026
EPA ID: N/R

GWIF - FL **(cont.)**

Last Date in Agency List : 2024-03-11

Map Id: H30
 Direction: NNW
 Distance: 0.276 mi., 1457 ft.
 Elevation: 7 ft.
 Relative: Higher

Site Name : YANNI VENTURES
 2900 N PONCE DE LEON BLVD
 SAINT AUGUSTINE, FL 32084
Database(s) : [DWM CONTAM - FL, EPA LUST, EPA UST,
 LUST - FL, UST - FL]

EnviroSite ID: 1528962
EPA ID: N/R

DWM CONTAM - FL

Facility Name : YANNI VENTURES
 Facility Address : 2900 N PONCE DE LEON BLVD, SAINT AUGUSTINE, FL 32084
 County : ST. JOHNS

Score Effective Date : 2002-06-20
 Score : 10
 Score Ranked : N/R
 Rank : N/R
 Facility ID : 9804380
 Facility Status : CLOSED
 Facility Type : C - Fuel user/Non-retail
 County Code : 55
 District : NED
 Operator : N/R
 Phone : N/R
 Name Changed Date : N/R
 Address Changed Date : N/R
 Latitude Degrees : 29
 Latitude Minutes : 55
 Latitude Seconds : 4.9939
 Longitude Degrees : 81
 Longitude Minutes : 19
 Longitude Seconds : 28.001
 Feature : N/R
 Method : AGPS
 Datum : N/R
 Section/Township/Range : N/R
 Related Party Begin Date : 2001-11-07
 Related Party ID : 52411
 Primary Related Party Role : PROPERTY OWNER
 Related Party Name : YANNI VENTURES INC
 Related Party Address 1 : 2800 N PONCE DE LEON BLVD, SAINT AUGUSTINE, FL 32084
 Related Party Address 2 : N/R
 Contact : CHARLES LASSITER
 Related Party Phone : (904)829-6581
 Related Party Extension : N/R
 Related Party Bad Address Indicator : N
 Last Date in Agency List : 2024-02-14

Map Id: H30
 Direction: NNW
 Distance: 0.276 mi., 1457 ft.
 Elevation: 7 ft.
 Relative: Higher

Site Name : YANNI VENTURES
 2900 N PONCE DE LEON BLVD
 SAINT AUGUSTINE, FL 32084

Database(s) : [DWM CONTAM - FL, EPA LUST, EPA UST,
 LUST - FL, UST - FL] **(cont.)**

EnviroSite ID: 1528962
 EPA ID: N/R

EPA LUST

Facility Name : YANNI VENTURES
 Facility Address : 2900 N PONCE DE LEON BLVD, SAINT AUGUSTINE, Florida
 County : N/R

Facility ID : FL9804380
 LUST ID : FL6517
 Reported Date : 2001-11-12
 Status : No Further Action
 Substance : N/R
 Closed With Residual Contamination (Tribal Only): N/R
 NFA_Letter (Tribal Only) : N/R
 Tribe (Tribal Only) : N/R
 EPA Region : 4
 Estimated Population within 1500ft : 266
 Estimated Private Domestic Wells within 1500ft: 9
 Within Source Water Protection Area (SPA): No
 SPA Public Water System and Facility ID: N/R
 SPA Water Type : N/R
 SPA Facility Type : N/R
 SPA HUC12 : N/R
 Within Groundwater Wellhead Protection Area (WHPA): No
 WHPA Public Water System and Facility ID: N/R
 WHPA Water Type : N/R
 WHPA Facility Type : N/R
 WHPA HUC12 : N/R
 Within Estimated 100-year Floodplain: Yes
 Latitude : 29.91806
 Longitude : -81.3244399999999
 Last Date in Agency List : 2024-03-14

EPA UST

Facility Name : YANNI VENTURES
 Facility Address : 2900 N PONCE DE LEON BLVD, SAINT AUGUSTINE, Florida 32084
 County : N/R

Facility ID : FL9804380
 Facility Status : Closed UST(s)
 Open USTs : 0
 Closed USTs : 3
 Temporarily Out of Service USTs : 0
 Date of Last Inspection : N/R
 EPA Region : 4
 Tribe : N/R
 Facility ID 2 : N/R
 Latitude : 29.91805556
 Longitude : -81.32444444
 Last Date in Agency List : 2024-03-01

Map Id: H30
 Direction: NNW
 Distance: 0.276 mi., 1457 ft.
 Elevation: 7 ft.
 Relative: Higher

Site Name : YANNI VENTURES
 2900 N PONCE DE LEON BLVD
 SAINT AUGUSTINE, FL 32084

Database(s) : [DWM CONTAM - FL, EPA LUST, EPA UST,
 LUST - FL, UST - FL] **(cont.)**

Envirosite ID: 1528962
 EPA ID: N/R

EPA UST **(cont.)**

Tank Details

Tank ID : FL9804380-1
 Tank Status : Closed
 Installation Date : N/R
 Removal Date : N/R
 Capacity : 4000
 Substances : Unleaded Gas
 Tank Wall Type : N/R

Tank ID : FL9804380-2
 Tank Status : Closed
 Installation Date : N/R
 Removal Date : N/R
 Capacity : 4000
 Substances : Unleaded Gas
 Tank Wall Type : N/R

Tank ID : FL9804380-3
 Tank Status : Closed
 Installation Date : N/R
 Removal Date : N/R
 Capacity : 4000
 Substances : Unleaded Gas
 Tank Wall Type : N/R

LUST - FL

Facility Name : YANNI VENTURES
 Facility Address : 2900 N PONCE DE LEON BLVD, SAINT AUGUSTINE, 32084
 County : ST. JOHNS

Site Details

Facility ID : 9804380
 Facility Status : CLOSED
 Facility Type : Fuel user/Non-retail
 Phone : N/R
 Last Date in Agency List : 2024-02-02

Owner Information

Owner ID : N/R
 Owner Name : N/R
 Owner Address 1 : N/R
 Owner Address 2 : N/R
 Owner Phone : N/R
 Contact : N/R

Map Id: H30
 Direction: NNW
 Distance: 0.276 mi., 1457 ft.
 Elevation: 7 ft.
 Relative: Higher

Site Name : YANNI VENTURES
 2900 N PONCE DE LEON BLVD
 SAINT AUGUSTINE, FL 32084

Database(s) : [DWM CONTAM - FL, EPA LUST, EPA UST,
 LUST - FL, UST - FL] **(cont.)**

Envirosite ID: 1528962
 EPA ID: N/R

LUST - FL **(cont.)**

Discharge Details

Discharge Date : 2001-11-12
 Status Date : 2003-06-03
 Status Description : SRCR COMPLETE
 DEP Code : P
 Description : CLEANUP REQUIRED
 Score Date : 2002-06-20
 Score : 10
 CU Status : N/R

Oculus Note : Use the Public Oculus Login button to enter the Oculus Website
 Oculus Hyperlink : [Click here for hyperlink provided by the agency.](#)

UST - FL

Facility Name : YANNI VENTURES
 Facility Address : 2900 N PONCE DE LEON BLVD, SAINT AUGUSTINE, 32084
 County : ST. JOHNS

Site Details

Facility ID : 9804380
 Facility Phone : N/R
 Facility Status : CLOSED
 Facility Type : Fuel user/Non-retail
 Last Date in Agency List : 2024-02-02

Tank Information

Tank ID : 1
 Gallons : 4000
 Tank Location : UNDERGROUND
 Substance : Unleaded Gas
 Install Date : N/R
 Status : Removed from Site
 Status Date : 2001-11-01

Tank ID : 2
 Gallons : 4000
 Tank Location : UNDERGROUND
 Substance : Unleaded Gas
 Install Date : N/R
 Status : Removed from Site
 Status Date : 2001-11-01

Tank ID : 3
 Gallons : 4000
 Tank Location : UNDERGROUND
 Substance : Unleaded Gas
 Install Date : N/R
 Status : Removed from Site

Map Id: H30
Direction: NNW
Distance: 0.276 mi., 1457 ft.
Elevation: 7 ft.
Relative: Higher

Site Name : YANNI VENTURES
2900 N PONCE DE LEON BLVD
SAINT AUGUSTINE, FL 32084
Database(s) : [DWM CONTAM - FL, EPA LUST, EPA UST,
LUST - FL, UST - FL] **(cont.)**

Envirosite ID: 1528962
EPA ID: N/R

UST - FL **(cont.)**

Status Date : 2001-11-01

Oculus Note : Use the Public Oculus Login button to enter the Oculus Website
Oculus Hyperlink : [Click here for hyperlink provided by the agency.](#)

Map Id: 31
Direction: E
Distance: 0.361 mi., 1909 ft.
Elevation: 5 ft.
Relative: Lower

Site Name : FL SCHOOL FOR THE DEAF & BLIND |
FLORIDA SCHOOL FOR THE DEAF &
BLIND | FSDB POLICE SECURITY BUILDING
207 N SAN MARCO AVE | 207 N SAN
MARCO AV CAUSEWAY BRIDGE, MAY ST |
207 North San Marco Avenue
SAINT AUGUSTINE | ST AUGUSTINE | ST.
AUGUSTINE, FL
Database(s) : [AIRS - FL, AST - FL, DWM CONTAM - FL,
ECHO, EPA LUST, EPA UST, ERNS, FA 3 -
FL, FRS, GWIF - FL, HIST AFS 2, HIST AST
- FL, HMIRS (DOT), LAST - FL, LUST - FL,
SPILLS - FL, UST - FL]

Envirosite ID: 32460122
EPA ID: N/R

AIRS - FL

Facility Name : FLORIDA SCHOOL FOR THE DEAF & THE BLIND
Facility Address : 207 N. SAN MARCO AVENUE, ST AUGUSTINE, 32084
County : ST. JOHNS

Startup Date (Relocation) : N/R
Shutdown Date (Relocation) : N/R
AIRS ID : 1090015
Owner/Company Name : FLORIDA SCHOOL FOR THE DEAF & THE BLIND
Category : POINT
Relocatable : N/R
UTM Zone : 17
North : 3309.1
East : 469.4
Township : N/R
Major Group SIC : 82
Government Facility Code : 0
Public Exempt : N/R
One Time Title V Credit : N
Title V : N
Title V by EPA Designation : N
Compliance Tracking Code : B
Current Permit Indicator : N/R
Syn Non Title V Source : N
Major of Non Haps Pollutants : N
Syn Minor of Non Hap Pollutants : N

Map Id: 31
 Direction: E
 Distance: 0.361 mi., 1909 ft.
 Elevation: 5 ft.
 Relative: Lower

Site Name : FL SCHOOL FOR THE DEAF & BLIND | FLORIDA SCHOOL FOR THE DEAF & BLIND | FSDB POLICE SECURITY BUILDING 207 N SAN MARCO AVE | 207 N SAN MARCO AV CAUSEWAY BRIDGE, MAY ST | 207 North San Marco Avenue SAINT AUGUSTINE | ST AUGUSTINE | ST. AUGUSTINE, FL

Database(s) : [AIRS - FL, AST - FL, DWM CONTAM - FL, ECHO, EPA LUST, EPA UST, ERNS, FA 3 - FL, FRS, GWIF - FL, HIST AFS 2, HIST AST - FL, HMIRS (DOT), LAST - FL, LUST - FL, SPILLS - FL, UST - FL] **(cont.)**

Envirosite ID: 32460122
 EPA ID: N/R

AIRS - FL **(cont.)**

| | |
|--------------------------------|--|
| Major of HAPS : | N |
| Syn Minor of HAPS : | N |
| NSPS : | Y |
| NESHAP : | N |
| Emission Guidelines : | N |
| Small Business Stationary : | N |
| AOR Required : | N |
| Ozone SIP Facility : | N |
| Regulatory Comment : | N/R |
| Facility Final Shutdown Date : | N/R |
| Facility Office : | NED |
| Facility Status : | Inactive |
| Facility Type : | BOILERS AT HOTELS, RESORTS, THEME PARKS, AND UNIVERSITIES |
| Directions : | 207 N. SAN MARCO AVENUE |
| Facility Comment : | FESOP ISSUED JUNE 20, 1996 (SYN NON-TITLE V) Facility exempt from permitting FSDB Exemption from permit letter dated 01/23/2015. |
| Last Date in Agency List : | 2023-06-05 |

AST - FL

| | |
|--------------------|---|
| Facility Name : | FL SCHOOL FOR THE DEAF & BLIND |
| Facility Address : | 207 N SAN MARCO AVE, SAINT AUGUSTINE, 32084 |
| County : | ST. JOHNS |

Site Details

| | |
|----------------------------|------------------|
| Facility ID : | 8631054 |
| Facility Phone : | 9048272363 |
| Facility Status : | OPEN |
| Facility Type : | G |
| Type Description : | State Government |
| Last Date in Agency List : | 2024-02-02 |

Owner Information

| | |
|----------------------|--------------------------------|
| Owner ID : | 7571 |
| Owner Name : | FL SCHOOL FOR THE DEAF & BLIND |
| Owner Address 1 : | N/R |
| Owner Address 2 : | N/R |
| Owner Phone : | 9048272363 |
| Contact : | RONALD A. MARHANKA |
| DEP Contractor Own : | P |

Map Id: 31
 Direction: E
 Distance: 0.361 mi., 1909 ft.
 Elevation: 5 ft.
 Relative: Lower

Site Name : FL SCHOOL FOR THE DEAF & BLIND | FLORIDA SCHOOL FOR THE DEAF & BLIND | FSDB POLICE SECURITY BUILDING
 207 N SAN MARCO AVE | 207 N SAN MARCO AV CAUSEWAY BRIDGE, MAY ST | 207 North San Marco Avenue
 SAINT AUGUSTINE | ST AUGUSTINE | ST. AUGUSTINE, FL

Database(s) : [AIRS - FL, AST - FL, DWM CONTAM - FL, ECHO, EPA LUST, EPA UST, ERNS, FA 3 - FL, FRS, GWIF - FL, HIST AFS 2, HIST AST - FL, HMIRS (DOT), LAST - FL, LUST - FL, SPILLS - FL, UST - FL] **(cont.)**

Envirosite ID: 32460122
 EPA ID: N/R

AST - FL **(cont.)**

Tank Information

Tank ID : 10
 Gallons : 10000
 Tank Location : ABOVEGROUND
 Substance : Emerg Generator Diesel
 Install Date : 2006-08-01
 Status : Removed from Site
 Status Date : 2014-07-01

Tank ID : 11
 Gallons : 10000
 Tank Location : ABOVEGROUND
 Substance : Emerg Generator Diesel
 Install Date : 2006-08-01
 Status : Removed from Site
 Status Date : 2014-07-01

Tank ID : 12
 Gallons : 2000
 Tank Location : ABOVEGROUND
 Substance : Vehicular Diesel
 Install Date : 2014-08-01
 Status : In Service
 Status Date : 2014-08-01

Construction Items :
 Overfill/Spill - Ball check valve
 Overfill/Spill - Level gauges/alarms
 Primary Construction - Steel
 Secondary Containment - Double wall - tank jacket

Monitoring Items :
 External Tk Monitoring - Visual inspection of ASTs
 Internal Tk Monitoring - Monitor dbl wall tank space
 Piping Monitoring - External piping monitoring

Piping Items :
 Miscellaneous Attributes - Abv, no soil contact
 Primary Construction - Steel/galvanized metal

Tank Information

Tank ID : 7
 Gallons : 18000

Map Id: 31
 Direction: E
 Distance: 0.361 mi., 1909 ft.
 Elevation: 5 ft.
 Relative: Lower

Site Name : FL SCHOOL FOR THE DEAF & BLIND | FLORIDA SCHOOL FOR THE DEAF & BLIND | FSDB POLICE SECURITY BUILDING
 207 N SAN MARCO AVE | 207 N SAN MARCO AV CAUSEWAY BRIDGE, MAY ST | 207 North San Marco Avenue
 SAINT AUGUSTINE | ST AUGUSTINE | ST. AUGUSTINE, FL

Database(s) : [AIRS - FL, AST - FL, DWM CONTAM - FL, ECHO, EPA LUST, EPA UST, ERNS, FA 3 - FL, FRS, GWIF - FL, HIST AFS 2, HIST AST - FL, HMIRS (DOT), LAST - FL, LUST - FL, SPILLS - FL, UST - FL] **(cont.)**

Envirosite ID: 32460122
 EPA ID: N/R

AST - FL **(cont.)**

Tank Location : ABOVEGROUND
 Substance : Emerg Generator Diesel
 Install Date : 1996-01-01
 Status : Removed from Site
 Status Date : 2007-02-01

Oculus Note : Use the Public Oculus Login button to enter the Oculus Website
 Oculus Hyperlink : [Click here for hyperlink provided by the agency.](#)

DWM CONTAM - FL

Facility Name : FL SCHOOL FOR THE DEAF & BLIND
 Facility Address : 207 N SAN MARCO AVE, SAINT AUGUSTINE, FL 32084-2762
 County : ST. JOHNS

Score Effective Date : 2012-04-05
 Score : 9
 Score Ranked : N/R
 Rank : N/R
 Facility ID : 8631054
 Facility Status : OPEN
 Facility Type : G - State Government
 County Code : 55
 District : NED
 Operator : RONALD A. MARHANKA
 Phone : (904)827-2363
 Name Changed Date : N/R
 Address Changed Date : 2022-08-12
 Latitude Degrees : 29
 Latitude Minutes : 54
 Latitude Seconds : 52.442
 Longitude Degrees : 81
 Longitude Minutes : 18
 Longitude Seconds : 54.9376
 Feature : N/R
 Method : AGPS
 Datum : 0
 Section/Township/Range : N/R
 Related Party Begin Date : 1987-04-07
 Related Party ID : 7571
 Primary Related Party Role : ACCOUNT OWNER
 Related Party Name : FL SCHOOL FOR THE DEAF & BLIND
 Related Party Address 1 : 207 N SAN MARCO AVE, Saint Augustine, FL 32084-2762
 Related Party Address 2 : N/R
 Contact : RONALD A. MARHANKA

Map Id: 31
 Direction: E
 Distance: 0.361 mi., 1909 ft.
 Elevation: 5 ft.
 Relative: Lower

Site Name : FL SCHOOL FOR THE DEAF & BLIND | FLORIDA SCHOOL FOR THE DEAF & BLIND | FSDB POLICE SECURITY BUILDING
 207 N SAN MARCO AVE | 207 N SAN MARCO AV CAUSEWAY BRIDGE, MAY ST | 207 North San Marco Avenue
 SAINT AUGUSTINE | ST AUGUSTINE | ST. AUGUSTINE, FL

Database(s) : [AIRS - FL, AST - FL, DWM CONTAM - FL, ECHO, EPA LUST, EPA UST, ERNS, FA 3 - FL, FRS, GWIF - FL, HIST AFS 2, HIST AST - FL, HMIRS (DOT), LAST - FL, LUST - FL, SPILLS - FL, UST - FL] **(cont.)**

Envirosite ID: 32460122
 EPA ID: N/R

DWM CONTAM - FL **(cont.)**

Related Party Phone : (904)827-2363
 Related Party Extension : N/R
 Related Party Bad Address Indicator : N
 Last Date in Agency List : 2024-02-14

ECHO

Facility Name : FLORIDA SCHOOL FOR THE DEAF & BLIND
 Facility Address : 207 N SAN MARCO AVE, ST AUGUSTINE, FL 32084
 County : ST. JOHNS

Last Inspection Date : 2009-05-26
 Registry ID : 110036735067
 FIPS Code : 12109
 EPA Region : 04
 Inspection Count : 0
 Last Inspection Days : 3134
 Informal Count : 0
 Last Informal Action Date : N/R
 Formal Action Count : 0
 Last Formal Action Date : N/R
 Total Penalties : 0
 Penalty Count : 0
 Last Penalty Date : N/R
 Last Penalty Amount : N/R
 QTRS IN NC : 0
 Programs IN SNC : 0
 Current Compliance Status : No Violation
 Three-Year Compliance Status :
 Collection Method : GPS CODE (PSEUDO RANGE) STANDARD POSITION (SA OFF)
 Reference Point : FACILITY/MONITORING SITE BOUNDARY POINT
 Accuracy Meters : 4
 Derived Tribes : N/R
 Derived HUC : 03080201
 Derived WBD : 030802010602
 Derived STCTY FIPS : 12109
 Derived Zip : 32084
 Derived CD113 : 06
 Derived CB2010 : 121090202002050
 MYRTK Universe : NNN
 NPDES IDs : FLR10AD77 FLR10W586
 CWA Permit Types : Minor
 CWA Compliance Tracking : Off
 CWA NAICS : N/R
 CWA SICS : N/R
 CWA Inspection Count : N/R

Map Id: 31
 Direction: E
 Distance: 0.361 mi., 1909 ft.
 Elevation: 5 ft.
 Relative: Lower

Site Name : FL SCHOOL FOR THE DEAF & BLIND | FLORIDA SCHOOL FOR THE DEAF & BLIND | FSDB POLICE SECURITY BUILDING
 207 N SAN MARCO AVE | 207 N SAN MARCO AV CAUSEWAY BRIDGE, MAY ST | 207 North San Marco Avenue
 SAINT AUGUSTINE | ST AUGUSTINE | ST. AUGUSTINE, FL

Database(s) : [AIRS - FL, AST - FL, DWM CONTAM - FL, ECHO, EPA LUST, EPA UST, ERNS, FA 3 - FL, FRS, GWIF - FL, HIST AFS 2, HIST AST - FL, HMIRS (DOT), LAST - FL, LUST - FL, SPILLS - FL, UST - FL] **(cont.)**

Envirosite ID: 32460122
 EPA ID: N/R

ECHO **(cont.)**

| | |
|--|--|
| CWA Last Inspection Days : | N/R |
| CWA Informal Count : | N/R |
| CWA Formal Action Count : | N/R |
| CWA Last Formal Action Date : | N/R |
| CWA Penalties : | N/R |
| CWA Last Penalty Date : | N/R |
| CWA Last Penalty Amount : | N/R |
| CWA Quarters IN NC : | 0 |
| CWA Current Compliance Status : | No Violation |
| CWA Current SNC Flag : | N |
| CWA 13 Quarters Compliance Status : | _____ |
| CWA 13 Quarters Effluent Exceedances: | N/R |
| CWA Three-Year QNCR Codes : | N/R |
| DFR URL : | Click here for hyperlink provided by the agency. |
| Facility SIC : | 8299 |
| Facility NAICS : | 611699 - All Other Miscellaneous Schools and Instruction |
| Facility Last Inspection EPA Date : | N/R |
| Facility Last Inspection State Date : | 2009-05-26 |
| Facility Last Formal Act EPA Date : | N/R |
| Facility Last Formal Act State Date : | N/R |
| Facility Last Informal Act EPA Date : | N/R |
| Facility Last Informal Act State Date: | N/R |
| Facility Federal Agency : | N/R |
| TRI Reporter : | N/R |
| Facility Imp Water Flag : | N/R |
| Current SNC Flag : | N |
| Indian County Flag : | N |
| Federal Flag : | N/R |
| US Mexico Border Flag : | N/R |
| Chesapeak Bay Flag : | N/R |
| AIR Flag : | Y |
| NPDES Flag : | Y |
| SDWIS Flag : | N |
| RCRA Flag : | Y |
| TRI Flag : | N |
| GHG Flag : | N |
| Major Flag : | N/R |
| Active Flag : | Y |
| NAA Flag : | N/R |
| Latitude : | 29.913056 |
| Longitude : | -81.319222 |
| Last Date in Agency List : | 2018-03-12 |

| | |
|--------------------|---|
| Facility Name : | FSDB POLICE SECURITY BUILDING |
| Facility Address : | 207 N SAN MARCO AVE, ST AUGUSTINE, FL 32084 |
| County : | ST. JOHNS |

Map Id: 31
 Direction: E
 Distance: 0.361 mi., 1909 ft.
 Elevation: 5 ft.
 Relative: Lower

Site Name : FL SCHOOL FOR THE DEAF & BLIND | FLORIDA SCHOOL FOR THE DEAF & BLIND | FSDB POLICE SECURITY BUILDING
 207 N SAN MARCO AVE | 207 N SAN MARCO AV CAUSEWAY BRIDGE, MAY ST | 207 North San Marco Avenue
 SAINT AUGUSTINE | ST AUGUSTINE | ST. AUGUSTINE, FL

Database(s) : [AIRS - FL, AST - FL, DWM CONTAM - FL, ECHO, EPA LUST, EPA UST, ERNS, FA 3 - FL, FRS, GWIF - FL, HIST AFS 2, HIST AST - FL, HMIRS (DOT), LAST - FL, LUST - FL, SPILLS - FL, UST - FL] **(cont.)**

Envirosite ID: 32460122
 EPA ID: N/R

ECHO **(cont.)**

| | |
|---------------------------------------|--|
| Last Inspection Date : | 2009-05-26 |
| Registry ID : | 110036735067 |
| FIPS Code : | 12109 |
| EPA Region : | 04 |
| Inspection Count : | 0 |
| Last Inspection Days : | 3064 |
| Informal Count : | 0 |
| Last Informal Action Date : | N/R |
| Formal Action Count : | 0 |
| Last Formal Action Date : | N/R |
| Total Penalties : | 0 |
| Penalty Count : | 0 |
| Last Penalty Date : | N/R |
| Last Penalty Amount : | N/R |
| QTRS IN NC : | 0 |
| Programs IN SNC : | 0 |
| Current Compliance Status : | No Violation |
| Three-Year Compliance Status : | |
| Collection Method : | GPS CODE (PSEUDO RANGE) STANDARD POSITION (SA OFF) |
| Reference Point : | FACILITY/MONITORING SITE BOUNDARY POINT |
| Accuracy Meters : | 4 |
| Derived Tribes : | N/R |
| Derived HUC : | 03080201 |
| Derived WBD : | 030802010602 |
| Derived STCTY FIPS : | 12109 |
| Derived Zip : | 32084 |
| Derived CD113 : | 06 |
| Derived CB2010 : | 121090202002050 |
| MYRTK Universe : | NNN |
| NPDES IDs : | FLR10AD77 FLR10W586 |
| CWA Permit Types : | Minor |
| CWA Compliance Tracking : | Off |
| CWA NAICS : | N/R |
| CWA SICS : | N/R |
| CWA Inspection Count : | N/R |
| CWA Last Inspection Days : | N/R |
| CWA Informal Count : | N/R |
| CWA Formal Action Count : | N/R |
| CWA Last Formal Action Date : | N/R |
| CWA Penalties : | N/R |
| CWA Last Penalty Date : | N/R |
| CWA Last Penalty Amount : | N/R |
| CWA Quarters IN NC : | 0 |
| CWA Current Compliance Status : | No Violation |
| CWA Current SNC Flag : | N |
| CWA 13 Quarters Compliance Status : | |
| CWA 13 Quarters Effluent Exceedances: | N/R |

Map Id: 31
 Direction: E
 Distance: 0.361 mi., 1909 ft.
 Elevation: 5 ft.
 Relative: Lower

Site Name : FL SCHOOL FOR THE DEAF & BLIND | FLORIDA SCHOOL FOR THE DEAF & BLIND | FSDB POLICE SECURITY BUILDING
 207 N SAN MARCO AVE | 207 N SAN MARCO AV CAUSEWAY BRIDGE, MAY ST | 207 North San Marco Avenue
 SAINT AUGUSTINE | ST AUGUSTINE | ST. AUGUSTINE, FL

Database(s) : [AIRS - FL, AST - FL, DWM CONTAM - FL, ECHO, EPA LUST, EPA UST, ERNS, FA 3 - FL, FRS, GWIF - FL, HIST AFS 2, HIST AST - FL, HMIRS (DOT), LAST - FL, LUST - FL, SPILLS - FL, UST - FL] **(cont.)**

Envirosite ID: 32460122
 EPA ID: N/R

ECHO **(cont.)**

| | |
|--|--|
| CWA Three-Year QNCR Codes : | N/R |
| DFR URL : | Click here for hyperlink provided by the agency. |
| Facility SIC : | 8299 |
| Facility NAICS : | 611699 - All Other Miscellaneous Schools and Instruction |
| Facility Last Inspection EPA Date : | N/R |
| Facility Last Inspection State Date : | 2009-05-26 |
| Facility Last Formal Act EPA Date : | N/R |
| Facility Last Formal Act State Date : | N/R |
| Facility Last Informal Act EPA Date : | N/R |
| Facility Last Informal Act State Date: | N/R |
| Facility Federal Agency : | N/R |
| TRI Reporter : | N/R |
| Facility Imp Water Flag : | N/R |
| Current SNC Flag : | N |
| Indian County Flag : | N |
| Federal Flag : | N/R |
| US Mexico Border Flag : | N/R |
| Chesapeake Bay Flag : | N/R |
| AIR Flag : | Y |
| NPDES Flag : | Y |
| SDWIS Flag : | N |
| RCRA Flag : | Y |
| TRI Flag : | N |
| GHG Flag : | N |
| Major Flag : | N/R |
| Active Flag : | Y |
| NAA Flag : | N/R |
| Latitude : | 29.913056 |
| Longitude : | -81.319222 |
| Last Date in Agency List : | 2017-10-23 |

| | |
|--------------------|---|
| Facility Name : | SPECIAL NEEDS HIGH SCHOOL-FSDB |
| Facility Address : | 207 N SAN MARCO AVE, ST AUGUSTINE, FL 32084 |
| County : | ST. JOHNS |

| | |
|-----------------------------|--------------|
| Last Inspection Date : | 2009-05-26 |
| Registry ID : | 110036735067 |
| FIPS Code : | 12109 |
| EPA Region : | 04 |
| Inspection Count : | 0 |
| Last Inspection Days : | 2798 |
| Informal Count : | 0 |
| Last Informal Action Date : | N/R |
| Formal Action Count : | 0 |
| Last Formal Action Date : | N/R |

Map Id: 31
 Direction: E
 Distance: 0.361 mi., 1909 ft.
 Elevation: 5 ft.
 Relative: Lower

Site Name : FL SCHOOL FOR THE DEAF & BLIND | FLORIDA SCHOOL FOR THE DEAF & BLIND | FSDB POLICE SECURITY BUILDING | 207 N SAN MARCO AVE | 207 N SAN MARCO AV CAUSEWAY BRIDGE, MAY ST | 207 North San Marco Avenue | SAINT AUGUSTINE | ST AUGUSTINE | ST. AUGUSTINE, FL

Database(s) : [AIRS - FL, AST - FL, DWM CONTAM - FL, ECHO, EPA LUST, EPA UST, ERNS, FA 3 - FL, FRS, GWIF - FL, HIST AFS 2, HIST AST - FL, HMIRS (DOT), LAST - FL, LUST - FL, SPILLS - FL, UST - FL] **(cont.)**

Envirosite ID: 32460122
 EPA ID: N/R

ECHO **(cont.)**

| | |
|--|--|
| Total Penalties : | 0 |
| Penalty Count : | 0 |
| Last Penalty Date : | N/R |
| Last Penalty Amount : | N/R |
| QTRS IN NC : | 0 |
| Programs IN SNC : | 0 |
| Current Compliance Status : | No Violation |
| Three-Year Compliance Status : | N/R |
| Collection Method : | GPS CODE (PSEUDO RANGE) STANDARD POSITION (SA OFF) |
| Reference Point : | FACILITY/MONITORING SITE BOUNDARY POINT |
| Accuracy Meters : | 4 |
| Derived Tribes : | N/R |
| Derived HUC : | 03080201 |
| Derived WBD : | 030802010602 |
| Derived STCTY FIPS : | 12109 |
| Derived Zip : | 32084 |
| Derived CD113 : | 06 |
| Derived CB2010 : | 121090202002050 |
| MYRTK Universe : | NNN |
| NPDES IDs : | FLR10AD77 FLR10W586 |
| CWA Permit Types : | Minor |
| CWA Compliance Tracking : | Off |
| CWA NAICS : | N/R |
| CWA SICS : | N/R |
| CWA Inspection Count : | N/R |
| CWA Last Inspection Days : | N/R |
| CWA Informal Count : | N/R |
| CWA Formal Action Count : | N/R |
| CWA Last Formal Action Date : | N/R |
| CWA Penalties : | N/R |
| CWA Last Penalty Date : | N/R |
| CWA Last Penalty Amount : | N/R |
| CWA Quarters IN NC : | 0 |
| CWA Current Compliance Status : | No Violation |
| CWA Current SNC Flag : | N |
| CWA 13 Quarters Compliance Status : | N/R |
| CWA 13 Quarters Effluent Exceedances: | N/R |
| CWA Three-Year QNCR Codes : | N/R |
| DFR URL : | Click here for hyperlink provided by the agency. |
| Facility SIC : | 8299 |
| Facility NAICS : | 611699 - All Other Miscellaneous Schools and Instruction |
| Facility Last Inspection EPA Date : | N/R |
| Facility Last Inspection State Date : | 2009-05-26 |
| Facility Last Formal Act EPA Date : | N/R |
| Facility Last Formal Act State Date : | N/R |
| Facility Last Informal Act EPA Date : | N/R |
| Facility Last Informal Act State Date: | N/R |

Map Id: 31
 Direction: E
 Distance: 0.361 mi., 1909 ft.
 Elevation: 5 ft.
 Relative: Lower

Site Name : FL SCHOOL FOR THE DEAF & BLIND | FLORIDA SCHOOL FOR THE DEAF & BLIND | FSDB POLICE SECURITY BUILDING
 207 N SAN MARCO AVE | 207 N SAN MARCO AV CAUSEWAY BRIDGE, MAY ST | 207 North San Marco Avenue
 SAINT AUGUSTINE | ST AUGUSTINE | ST. AUGUSTINE, FL

Database(s) : [AIRS - FL, AST - FL, DWM CONTAM - FL, ECHO, EPA LUST, EPA UST, ERNS, FA 3 - FL, FRS, GWIF - FL, HIST AFS 2, HIST AST - FL, HMIRS (DOT), LAST - FL, LUST - FL, SPILLS - FL, UST - FL] **(cont.)**

Envirosite ID: 32460122
 EPA ID: N/R

ECHO **(cont.)**

Facility Federal Agency : N/R
 TRI Reporter : N/R
 Facility Imp Water Flag : N/R
 Current SNC Flag : N
 Indian County Flag : N
 Federal Flag : N
 US Mexico Border Flag : N/R
 Chesapeak Bay Flag : N/R
 AIR Flag : Y
 NPDES Flag : Y
 SDWIS Flag : N
 RCRA Flag : Y
 TRI Flag : N
 GHG Flag : N
 Major Flag : N/R
 Active Flag : Y
 NAA Flag : N/R
 Latitude : 29.913056
 Longitude : -81.319222
 Last Date in Agency List : 2017-01-27

Facility Name : THE FLORIDA SCHOOL FOR THE DEAF AND THE BLIND BULKHEAD
 Facility Address : 207 N. SAN MARCO AVENUE, ST. AUGUSTINE, FL 32084
 County : SAINT JOHNS

Last Inspection Date : N/R
 Registry ID : 110041152196
 FIPS Code : 12109
 EPA Region : 04
 Inspection Count : 0
 Last Inspection Days : N/R
 Informal Count : 0
 Last Informal Action Date : N/R
 Formal Action Count : 0
 Last Formal Action Date : N/R
 Total Penalties : 0
 Penalty Count : 0
 Last Penalty Date : N/R
 Last Penalty Amount : N/R
 QTRS IN NC : 0
 Programs IN SNC : 0
 Current Compliance Status : Unknown
 Three-Year Compliance Status : UU
 Collection Method : ADDRESS MATCHING-HOUSE NUMBER
 Reference Point : CENTER OF A FACILITY OR STATION

Map Id: 31
 Direction: E
 Distance: 0.361 mi., 1909 ft.
 Elevation: 5 ft.
 Relative: Lower

Site Name : FL SCHOOL FOR THE DEAF & BLIND | FLORIDA SCHOOL FOR THE DEAF & BLIND | FSDB POLICE SECURITY BUILDING
 207 N SAN MARCO AVE | 207 N SAN MARCO AV CAUSEWAY BRIDGE, MAY ST | 207 North San Marco Avenue
 SAINT AUGUSTINE | ST AUGUSTINE | ST. AUGUSTINE, FL

Database(s) : [AIRS - FL, AST - FL, DWM CONTAM - FL, ECHO, EPA LUST, EPA UST, ERNS, FA 3 - FL, FRS, GWIF - FL, HIST AFS 2, HIST AST - FL, HMIRS (DOT), LAST - FL, LUST - FL, SPILLS - FL, UST - FL] **(cont.)**

Envirosite ID: 32460122
 EPA ID: N/R

ECHO **(cont.)**

| | |
|--|--|
| Accuracy Meters : | 30 |
| Derived Tribes : | N/R |
| Derived HUC : | 03080201 |
| Derived WBD : | N/R |
| Derived STCTY FIPS : | 12109 |
| Derived Zip : | 32084 |
| Derived CD113 : | 06 |
| Derived CB2010 : | 121090202001030 |
| MYRTK Universe : | NNN |
| NPDES IDs : | FLR10KI83 FLR10KN19 FLR20BN81 |
| CWA Permit Types : | Minor |
| CWA Compliance Tracking : | On |
| CWA NAICS : | 611699 |
| CWA SICS : | 8299 |
| CWA Inspection Count : | N/R |
| CWA Last Inspection Days : | N/R |
| CWA Informal Count : | N/R |
| CWA Formal Action Count : | N/R |
| CWA Last Formal Action Date : | N/R |
| CWA Penalties : | N/R |
| CWA Last Penalty Date : | N/R |
| CWA Last Penalty Amount : | N/R |
| CWA Quarters IN NC : | 0 |
| CWA Current Compliance Status : | Unknown |
| CWA Current SNC Flag : | N |
| CWA 13 Quarters Compliance Status : | _____UU_ |
| CWA 13 Quarters Effluent Exceedances: | N/R |
| CWA Three-Year QNCR Codes : | N/R |
| DFR URL : | Click here for hyperlink provided by the agency. |
| Facility SIC : | 8299 |
| Facility NAICS : | 611699 - All Other Miscellaneous Schools and Instruction |
| Facility Last Inspection EPA Date : | N/R |
| Facility Last Inspection State Date : | N/R |
| Facility Last Formal Act EPA Date : | N/R |
| Facility Last Formal Act State Date : | N/R |
| Facility Last Informal Act EPA Date : | N/R |
| Facility Last Informal Act State Date: | N/R |
| Facility Federal Agency : | N/R |
| TRI Reporter : | N/R |
| Facility Imp Water Flag : | N/R |
| Current SNC Flag : | N |
| Indian County Flag : | N |
| Federal Flag : | N/R |
| US Mexico Border Flag : | N/R |
| Chesapeake Bay Flag : | N/R |
| AIR Flag : | N |
| NPDES Flag : | Y |

Map Id: 31
 Direction: E
 Distance: 0.361 mi., 1909 ft.
 Elevation: 5 ft.
 Relative: Lower

Site Name : FL SCHOOL FOR THE DEAF & BLIND | FLORIDA SCHOOL FOR THE DEAF & BLIND | FSDB POLICE SECURITY BUILDING | 207 N SAN MARCO AVE | 207 N SAN MARCO AV CAUSEWAY BRIDGE, MAY ST | 207 North San Marco Avenue | SAINT AUGUSTINE | ST AUGUSTINE | ST. AUGUSTINE, FL

Database(s) : [AIRS - FL, AST - FL, DWM CONTAM - FL, ECHO, EPA LUST, EPA UST, ERNS, FA 3 - FL, FRS, GWIF - FL, HIST AFS 2, HIST AST - FL, HMIRS (DOT), LAST - FL, LUST - FL, SPILLS - FL, UST - FL] **(cont.)**

Envirosite ID: 32460122
 EPA ID: N/R

ECHO **(cont.)**

SDWIS Flag : N
 RCRA Flag : Y
 TRI Flag : N
 GHG Flag : N
 Major Flag : N/R
 Active Flag : Y
 NAA Flag : N/R
 Latitude : 29.91334
 Longitude : -81.32157
 Last Date in Agency List : 2017-10-23

EPA LUST

Facility Name : FL SCHOOL FOR THE DEAF & BLIND
 Facility Address : 207 N SAN MARCO AVE, SAINT AUGUSTINE, Florida
 County : N/R

Facility ID : FL8631054
 LUST ID : FL13665
 Reported Date : 1994-04-01
 Status : No Further Action
 Substance : N/R
 Closed With Residual Contamination (Tribal Only): N/R
 NFA_Letter (Tribal Only) : N/R
 Tribe (Tribal Only) : N/R
 EPA Region : 4
 Estimated Population within 1500ft : 220
 Estimated Private Domestic Wells within 1500ft: 0
 Within Source Water Protection Area (SPA): No
 SPA Public Water System and Facility ID: N/R
 SPA Water Type : N/R
 SPA Facility Type : N/R
 SPA HUC12 : N/R
 Within Groundwater Wellhead Protection Area (WHPA): No
 WHPA Public Water System and Facility ID: N/R
 WHPA Water Type : N/R
 WHPA Facility Type : N/R
 WHPA HUC12 : N/R
 Within Estimated 100-year Floodplain: Yes
 Latitude : 29.9144399999999
 Longitude : -81.31528

Map Id: 31
 Direction: E
 Distance: 0.361 mi., 1909 ft.
 Elevation: 5 ft.
 Relative: Lower

Site Name : FL SCHOOL FOR THE DEAF & BLIND | FLORIDA SCHOOL FOR THE DEAF & BLIND | FSDB POLICE SECURITY BUILDING | 207 N SAN MARCO AVE | 207 N SAN MARCO AV CAUSEWAY BRIDGE, MAY ST | 207 North San Marco Avenue | SAINT AUGUSTINE | ST AUGUSTINE | ST. AUGUSTINE, FL

Database(s) : [AIRS - FL, AST - FL, DWM CONTAM - FL, ECHO, EPA LUST, EPA UST, ERNS, FA 3 - FL, FRS, GWIF - FL, HIST AFS 2, HIST AST - FL, HMIRS (DOT), LAST - FL, LUST - FL, SPILLS - FL, UST - FL] **(cont.)**

Envirosite ID: 32460122
 EPA ID: N/R

EPA LUST **(cont.)**

| | |
|---|-------------------|
| Last Date in Agency List : | 2024-03-14 |
| Facility ID : | FL8631054 |
| LUST ID : | FL1311 |
| Reported Date : | 2011-06-27 |
| Status : | No Further Action |
| Substance : | N/R |
| Closed With Residual Contamination (Tribal Only): | N/R |
| NFA_Letter (Tribal Only) : | N/R |
| Tribe (Tribal Only) : | N/R |
| EPA Region : | 4 |
| Estimated Population within 1500ft : | 220 |
| Estimated Private Domestic Wells within 1500ft: | 0 |
| Within Source Water Protection Area (SPA): | No |
| SPA Public Water System and Facility ID: | N/R |
| SPA Water Type : | N/R |
| SPA Facility Type : | N/R |
| SPA HUC12 : | N/R |
| Within Groundwater Wellhead Protection Area (WHPA): | No |
| WHPA Public Water System and Facility ID: | N/R |
| WHPA Water Type : | N/R |
| WHPA Facility Type : | N/R |
| WHPA HUC12 : | N/R |
| Within Estimated 100-year Floodplain: | Yes |
| Latitude : | 29.9144399999999 |
| Longitude : | -81.31528 |
| Last Date in Agency List : | 2024-03-14 |

EPA UST

| | |
|-----------------------------------|---|
| Facility Name : | FL SCHOOL FOR THE DEAF & BLIND |
| Facility Address : | 207 N SAN MARCO AVE, SAINT AUGUSTINE, Florida 32084 |
| County : | N/R |
| Facility ID : | FL8631054 |
| Facility Status : | Open UST(s) |
| Open USTs : | 2 |
| Closed USTs : | 6 |
| Temporarily Out of Service USTs : | 0 |
| Date of Last Inspection : | N/R |

Map Id: 31
 Direction: E
 Distance: 0.361 mi., 1909 ft.
 Elevation: 5 ft.
 Relative: Lower

Site Name : FL SCHOOL FOR THE DEAF & BLIND | FLORIDA SCHOOL FOR THE DEAF & BLIND | FSDB POLICE SECURITY BUILDING
 207 N SAN MARCO AVE | 207 N SAN MARCO AV CAUSEWAY BRIDGE, MAY ST | 207 North San Marco Avenue
 SAINT AUGUSTINE | ST AUGUSTINE | ST. AUGUSTINE, FL

Database(s) : [AIRS - FL, AST - FL, DWM CONTAM - FL, ECHO, EPA LUST, EPA UST, ERNS, FA 3 - FL, FRS, GWIF - FL, HIST AFS 2, HIST AST - FL, HMIRS (DOT), LAST - FL, LUST - FL, SPILLS - FL, UST - FL] **(cont.)**

Envirosite ID: 32460122
 EPA ID: N/R

EPA UST **(cont.)**

EPA Region : 4
 Tribe : N/R
 Facility ID 2 : N/R
 Latitude : 29.91444444
 Longitude : -81.31527778
 Last Date in Agency List : 2024-03-01

Tank Details

Tank ID : FL8631054-1
 Tank Status : Closed
 Installation Date : 1979-07-01
 Removal Date : N/R
 Capacity : 2000
 Substances : Leaded Gas
 Tank Wall Type : N/R

Tank ID : FL8631054-2
 Tank Status : Closed
 Installation Date : 1963-07-01
 Removal Date : N/R
 Capacity : 2000
 Substances : Unleaded Gas
 Tank Wall Type : N/R

Tank ID : FL8631054-3
 Tank Status : Closed
 Installation Date : N/R
 Removal Date : N/R
 Capacity : 1000
 Substances : Vehicular Diesel
 Tank Wall Type : N/R

Tank ID : FL8631054-4
 Tank Status : Closed
 Installation Date : 1982-07-01
 Removal Date : N/R
 Capacity : 550
 Substances : Waste Oil
 Tank Wall Type : N/R

Map Id: 31
 Direction: E
 Distance: 0.361 mi., 1909 ft.
 Elevation: 5 ft.
 Relative: Lower

Site Name : FL SCHOOL FOR THE DEAF & BLIND | FLORIDA SCHOOL FOR THE DEAF & BLIND | FSDB POLICE SECURITY BUILDING
 207 N SAN MARCO AVE | 207 N SAN MARCO AV CAUSEWAY BRIDGE, MAY ST | 207 North San Marco Avenue
 SAINT AUGUSTINE | ST AUGUSTINE | ST. AUGUSTINE, FL

Database(s) : [AIRS - FL, AST - FL, DWM CONTAM - FL, ECHO, EPA LUST, EPA UST, ERNS, FA 3 - FL, FRS, GWIF - FL, HIST AFS 2, HIST AST - FL, HMIRS (DOT), LAST - FL, LUST - FL, SPILLS - FL, UST - FL] **(cont.)**

Envirosite ID: 32460122
 EPA ID: N/R

EPA UST **(cont.)**

Tank ID : FL8631054-5
 Tank Status : Closed
 Installation Date : 1988-03-01
 Removal Date : N/R
 Capacity : 6000
 Substances : Unleaded Gas
 Tank Wall Type : N/R

Tank ID : FL8631054-6
 Tank Status : Closed
 Installation Date : 1988-03-01
 Removal Date : N/R
 Capacity : 6000
 Substances : Vehicular Diesel
 Tank Wall Type : N/R

Tank ID : FL8631054-8
 Tank Status : Open
 Installation Date : 2006-07-01
 Removal Date : N/R
 Capacity : 10000
 Substances : Unleaded Gas
 Tank Wall Type : N/R

Tank ID : FL8631054-9
 Tank Status : Open
 Installation Date : 2006-07-01
 Removal Date : N/R
 Capacity : 10000
 Substances : Vehicular Diesel
 Tank Wall Type : N/R

ERNS

Facility Address : 207 N SAN MARCO AV CAUSEWAY BRIDGE, MAY ST, ST AUGUSTINE, FL
 County : ST. JOHNS

Incident Information

Incident Date Time : 2015-07-28 20:33:00
 Type of Incident : VESSEL
 Incident Cause : VESSEL SINKING
 Incident DTG : DISCOVERED

Map Id: 31
 Direction: E
 Distance: 0.361 mi., 1909 ft.
 Elevation: 5 ft.
 Relative: Lower

Site Name : FL SCHOOL FOR THE DEAF & BLIND | FLORIDA SCHOOL FOR THE DEAF & BLIND | FSDB POLICE SECURITY BUILDING
 207 N SAN MARCO AVE | 207 N SAN MARCO AV CAUSEWAY BRIDGE, MAY ST | 207 North San Marco Avenue
 SAINT AUGUSTINE | ST AUGUSTINE | ST. AUGUSTINE, FL

Database(s) : [AIRS - FL, AST - FL, DWM CONTAM - FL, ECHO, EPA LUST, EPA UST, ERNS, FA 3 - FL, FRS, GWIF - FL, HIST AFS 2, HIST AST - FL, HMIRS (DOT), LAST - FL, LUST - FL, SPILLS - FL, UST - FL] **(cont.)**

Envirosite ID: 32460122
 EPA ID: N/R

ERNS (cont.)

Incident Location : N/R
 Sequence Number : 1124166
 Potential Flag : N

Description of Incident : CALLER IS REPORTING AN ABANDONED SUNK VESSEL THAT IS TIED OFF OF SCHOOL PROPERTY.

Last Date in Agency List : 2015-12-23

Incident Response Summary

Date Time Received : 2015-07-29 08:35:12
 Date Time Completed : 2015-07-29 08:45:18
 Call Type : Incident
 Source : TELEPHONE
 Responsible Company : N/R
 Responsible Org Type : PRIVATE CITIZEN
 Responsible City : N/R
 Responsible State : XX
 Responsible Zip : N/R

Incident Details Summary

Remedial Action : N/R
 Medium : INTERCOASTAL WATERWAY
 Medium Description : WATER
 Body of Water : INTERCOASTAL WATERWAY
 Weather Conditions : N/R
 Water Temperature : N/R
 Water Supply Contaminated : U
 Waterway Closed : N
 Waterway Description : N/R

Additional Incident Details Summary

Actual Amount : N/R
 Actual Amount Units : N/R
 Capacity of Tank : N/R
 Capacity of Tank Units : N/R
 Continuous Release Begin Date : N/R
 Continuous Release End Date : N/R
 Continuous Release Change Date : N/R
 Continuous Release Permit : N/R
 Continuous Release Type : N/R

Map Id: 31
 Direction: E
 Distance: 0.361 mi., 1909 ft.
 Elevation: 5 ft.
 Relative: Lower

Site Name : FL SCHOOL FOR THE DEAF & BLIND | FLORIDA SCHOOL FOR THE DEAF & BLIND | FSDB POLICE SECURITY BUILDING
 207 N SAN MARCO AVE | 207 N SAN MARCO AV CAUSEWAY BRIDGE, MAY ST | 207 North San Marco Avenue
 SAINT AUGUSTINE | ST AUGUSTINE | ST. AUGUSTINE, FL

Database(s) : [AIRS - FL, AST - FL, DWM CONTAM - FL, ECHO, EPA LUST, EPA UST, ERNS, FA 3 - FL, FRS, GWIF - FL, HIST AFS 2, HIST AST - FL, HMIRS (DOT), LAST - FL, LUST - FL, SPILLS - FL, UST - FL] **(cont.)**

Envirosite ID: 32460122
 EPA ID: N/R

ERNS **(cont.)**

| | |
|------------------------|-------|
| Description of Tank : | N/R |
| Device Operational : | U |
| DOT Crossing Number : | N/R |
| DOT Regulated : | U |
| NPDES : | N/R |
| NPDES Compliance : | U |
| Pipeline Aboveground : | ABOVE |
| Pipeline Covered : | U |
| Pipeline Type : | N/R |
| Tank ID : | N/R |
| Tank Regulated : | U |
| Tank Regulated by : | N/R |

Materials Involved Summary

| | |
|---------------------------------|---------------------------------|
| Name of Material : | GASOLINE: AUTOMOTIVE (UNLEADED) |
| CAS Number : | 000000-00-0 |
| Amount of Material : | 0 |
| Unit of Measure : | UNKNOWN AMOUNT |
| UN Number : | N/R |
| CHRIS Code : | GAS |
| Reached Water : | YES |
| Amount in Water : | 0 |
| Unit of Measure (Reach Water) : | UNKNOWN AMOUNT |

| | |
|---------------------------------|----------------|
| Name of Material : | OIL: CRUDE |
| CAS Number : | 000000-00-0 |
| Amount of Material : | 0 |
| Unit of Measure : | UNKNOWN AMOUNT |
| UN Number : | N/R |
| CHRIS Code : | OIL |
| Reached Water : | YES |
| Amount in Water : | 0 |
| Unit of Measure (Reach Water) : | UNKNOWN AMOUNT |

Vessels Details

| | |
|---------------------|----------------|
| Vessel Name : | JOHNSEN |
| Vessel Type : | PLEASURE CRAFT |
| Vessel Length : | 10 |
| Hull Construction : | N/R |
| Fuel Capacity : | N/R |
| Fuel on Board : | N/R |
| Cargo Capacity : | N/R |

Map Id: 31
 Direction: E
 Distance: 0.361 mi., 1909 ft.
 Elevation: 5 ft.
 Relative: Lower

Site Name : FL SCHOOL FOR THE DEAF & BLIND | FLORIDA SCHOOL FOR THE DEAF & BLIND | FSDB POLICE SECURITY BUILDING
 207 N SAN MARCO AVE | 207 N SAN MARCO AV CAUSEWAY BRIDGE, MAY ST | 207 North San Marco Avenue
 SAINT AUGUSTINE | ST AUGUSTINE | ST. AUGUSTINE, FL

Database(s) : [AIRS - FL, AST - FL, DWM CONTAM - FL, ECHO, EPA LUST, EPA UST, ERNS, FA 3 - FL, FRS, GWIF - FL, HIST AFS 2, HIST AST - FL, HMIRS (DOT), LAST - FL, LUST - FL, SPILLS - FL, UST - FL] **(cont.)**

Envirosite ID: 32460122
 EPA ID: N/R

ERNS (cont.)

| | |
|------------------------|-----|
| Cargo on Board : | N/R |
| Is Vessel Aground : | N |
| Flag : | N/R |
| Breadth : | N/R |
| Draught : | N/R |
| Fuel Capacity Units : | N/R |
| Fuel on Board Units : | N/R |
| Cargo Capacity Units : | N/R |
| Cargo on Board Units : | N/R |

FA 3 - FL

| | |
|--------------------|---|
| Facility Name : | FL SCHOOL FOR THE DEAF & BLIND |
| Facility Address : | 207 N SAN MARCO AVE, SAINT AUGUSTINE, 32084 |
| County : | ST. JOHNS |

| | |
|----------------------------|--|
| Effectivity Date : | 2020-08-26 |
| Expiration Date : | 2030-08-26 |
| Facility ID : | 8631054 |
| Facility Status : | OPEN |
| Facility Type : | State Government |
| DEP Contractor : | P |
| Financial Responsibility : | EXEMPT-STATE OR FEDERAL GOVERNMENT ENTITY |
| Insurance Company : | N/R |
| Facility Phone : | 9048272363 |
| Owner ID : | 7571 |
| Owner Name : | FL SCHOOL FOR THE DEAF & BLIND |
| Address : | 207 N SAN MARCO AVE, Saint Augustine, FL 32084 |
| Contact Name : | RONALD A. MARHANKA |
| Phone : | 9048272363 |
| Last Date in Agency List : | 2024-03-01 |

| | |
|----------------------------|--|
| Effectivity Date : | 2009-07-13 |
| Expiration Date : | N/R |
| Facility ID : | 8631054 |
| Facility Status : | OPEN |
| Facility Type : | State Government |
| DEP Contractor : | P |
| Financial Responsibility : | EXEMPT-STATE OR FEDERAL GOVERNMENT ENTITY |
| Insurance Company : | N/R |
| Facility Phone : | 9048272363 |
| Owner ID : | 7571 |
| Owner Name : | FL SCHOOL FOR THE DEAF & BLIND |
| Address : | 207 N SAN MARCO AVE, Saint Augustine, FL 32084 |
| Contact Name : | RONALD A. MARHANKA |

Map Id: 31
 Direction: E
 Distance: 0.361 mi., 1909 ft.
 Elevation: 5 ft.
 Relative: Lower

Site Name : FL SCHOOL FOR THE DEAF & BLIND | FLORIDA SCHOOL FOR THE DEAF & BLIND | FSDB POLICE SECURITY BUILDING
 207 N SAN MARCO AVE | 207 N SAN MARCO AV CAUSEWAY BRIDGE, MAY ST | 207 North San Marco Avenue
 SAINT AUGUSTINE | ST AUGUSTINE | ST. AUGUSTINE, FL

Database(s) : [AIRS - FL, AST - FL, DWM CONTAM - FL, ECHO, EPA LUST, EPA UST, ERNS, FA 3 - FL, FRS, GWIF - FL, HIST AFS 2, HIST AST - FL, HMIRS (DOT), LAST - FL, LUST - FL, SPILLS - FL, UST - FL] **(cont.)**

Envirosite ID: 32460122
 EPA ID: N/R

FA 3 - FL **(cont.)**

Phone : 9048272363
 Last Date in Agency List : 2024-03-01

Effectivity Date : 2007-07-13
 Expiration Date : 2008-07-13
 Facility ID : 8631054
 Facility Status : OPEN
 Facility Type : State Government
 DEP Contractor : P
 Financial Responsibility : EXEMPT-STATE OR FEDERAL GOVERNMENT ENTITY
 Insurance Company : N/R
 Facility Phone : 9048272363
 Owner ID : 7571
 Owner Name : FL SCHOOL FOR THE DEAF & BLIND
 Address : 207 N SAN MARCO AVE, Saint Augustine, FL 32084
 Contact Name : RONALD A. MARHANKA
 Phone : 9048272363
 Last Date in Agency List : 2024-03-01

Effectivity Date : N/R
 Expiration Date : N/R
 Facility ID : 8631054
 Facility Status : OPEN
 Facility Type : State Government
 DEP Contractor : P
 Financial Responsibility : EXEMPT-STATE OR FEDERAL GOVERNMENT ENTITY
 Insurance Company : N/R
 Facility Phone : 9048272363
 Owner ID : 7571
 Owner Name : FL SCHOOL FOR THE DEAF & BLIND
 Address : 207 N SAN MARCO AVE, Saint Augustine, FL 32084
 Contact Name : RONALD A. MARHANKA
 Phone : 9048272363
 Last Date in Agency List : 2024-03-01

FRS

Facility Name : FLORIDA SCHOOL FOR THE DEAF & BLIND
 Facility Address : 207 N SAN MARCO AVE, ST AUGUSTINE, FL 32084-2762
 County : ST. JOHNS

Map Id: 31
 Direction: E
 Distance: 0.361 mi., 1909 ft.
 Elevation: 5 ft.
 Relative: Lower

Site Name : FL SCHOOL FOR THE DEAF & BLIND | FLORIDA SCHOOL FOR THE DEAF & BLIND | FSDB POLICE SECURITY BUILDING 207 N SAN MARCO AVE | 207 N SAN MARCO AV CAUSEWAY BRIDGE, MAY ST | 207 North San Marco Avenue SAINT AUGUSTINE | ST AUGUSTINE | ST. AUGUSTINE, FL

Database(s) : [AIRS - FL, AST - FL, DWM CONTAM - FL, ECHO, EPA LUST, EPA UST, ERNS, FA 3 - FL, FRS, GWIF - FL, HIST AFS 2, HIST AST - FL, HMIRS (DOT), LAST - FL, LUST - FL, SPILLS - FL, UST - FL] **(cont.)**

Envirosite ID: 32460122
 EPA ID: N/R

FRS (cont.)

Site Details

Registry ID : 110036735067
 FRS Facility URL : [Click here for hyperlink provided by the agency.](#)
 Last Date in Agency List : 2018-02-15

Source Description

Source Description : AIR contains compliance and permit data for stationary sources of air pollution regulated by the EPA, State, and Local air pollution agencies. AFS contains compliance and permit data for stationary sources of air pollution regulated by the EPA, State, and Local air pollution agencies. The Florida Environmental System Today Application (FIESTA) Data Maintenance (FDM) system maintains entity, environmental interest and affiliation data for the State of Florida. The NPDES module of the Compliance Information System (ICIS) tracks surface water permits issued under the Clean Water Act. Under NPDES, all facilities that discharge pollutants from any point source into waters of the United States are required to obtain a permit. The permit will likely contain limits on what can be discharged, impose monitoring and reporting requirements, and include other provisions to ensure that the discharge does not adversely affect water quality.

Source Description :

RCRAInfo is EPA's comprehensive information system that supports the Resource Conservation and Recovery Act (RCRA) of 1976 and the Hazardous and Solid Waste Amendments (HSWA) of 1984 through the tracking of events and activities related to facilities that generate, transport, and treat, store, or dispose of hazardous waste. RCRAInfo allows RCRA program staff to track the notification, permit, compliance, and corrective action activities required under RCRA. RCRAInfo also supports generation of the National Hazardous Waste Biennial Report. All generators and treatment, storage, and disposal facilities who handle hazardous waste are required to report to the EPA Administrator at least once every two years to support creation of the Biennial Report.

FRS Environmental Interest

Source and System ID : AIRS/AFS - 1210900015
 FLORIDA DEP - 15966
 FLORIDA DEP - 2198
 FLORIDA DEP - 57086
 FLORIDA DEP - 69603
 FLORIDA DEP - 71672
 ICIS - FL0000001210900015
 ICIS - FLR10AD77
 ICIS - FLR10W586
 RCRAINFO - FLR000080846

Map Id: 31
 Direction: E
 Distance: 0.361 mi., 1909 ft.
 Elevation: 5 ft.
 Relative: Lower

Site Name : FL SCHOOL FOR THE DEAF & BLIND | FLORIDA SCHOOL FOR THE DEAF & BLIND | FSDB POLICE SECURITY BUILDING
 207 N SAN MARCO AVE | 207 N SAN MARCO AV CAUSEWAY BRIDGE, MAY ST | 207 North San Marco Avenue
 SAINT AUGUSTINE | ST AUGUSTINE | ST. AUGUSTINE, FL

Database(s) : [AIRS - FL, AST - FL, DWM CONTAM - FL, ECHO, EPA LUST, EPA UST, ERNS, FA 3 - FL, FRS, GWIF - FL, HIST AFS 2, HIST AST - FL, HMIRS (DOT), LAST - FL, LUST - FL, SPILLS - FL, UST - FL] **(cont.)**

Envirosite ID: 32460122
 EPA ID: N/R

FRS **(cont.)**

Facility Name : FSDB POLICE SECURITY BUILDING
 Facility Address : 207 N SAN MARCO AVE, ST AUGUSTINE, FL 32084-2762
 County : ST. JOHNS

Site Details

Registry ID : 110036735067
 FRS Facility URL : [Click here for hyperlink provided by the agency.](#)
 Last Date in Agency List : 2017-12-07

Source Description

Source Description : AIR contains compliance and permit data for stationary sources of air pollution regulated by the EPA, State, and Local air pollution agencies. AFS contains compliance and permit data for stationary sources of air pollution regulated by the EPA, State, and Local air pollution agencies. The Florida Environmental System Today Application (FIESTA) Data Maintenance (FDM) system maintains entity, environmental interest and affiliation data for the State of Florida. The NPDES module of the Compliance Information System (ICIS) tracks surface water permits issued under the Clean Water Act. Under NPDES, all facilities that discharge pollutants from any point source into waters of the United States are required to obtain a permit. The permit will likely contain limits on what can be discharged, impose monitoring and reporting requirements, and include other provisions to ensure that the discharge does not adversely affect water quality.

Source Description :

RCRAInfo is EPA's comprehensive information system that supports the Resource Conservation and Recovery Act (RCRA) of 1976 and the Hazardous and Solid Waste Amendments (HSWA) of 1984 through the tracking of events and activities related to facilities that generate, transport, and treat, store, or dispose of hazardous waste. RCRAInfo allows RCRA program staff to track the notification, permit, compliance, and corrective action activities required under RCRA. RCRAInfo also supports generation of the National Hazardous Waste Biennial Report. All generators and treatment, storage, and disposal facilities who handle hazardous waste are required to report to the EPA Administrator at least once every two years to support creation of the Biennial Report.

FRS Environmental Interest

Source and System ID : AIRS/AFS - 1210900015
 FLORIDA DEP - 15966
 FLORIDA DEP - 2198
 FLORIDA DEP - 57086
 FLORIDA DEP - 69603

Map Id: 31
 Direction: E
 Distance: 0.361 mi., 1909 ft.
 Elevation: 5 ft.
 Relative: Lower

Site Name : FL SCHOOL FOR THE DEAF & BLIND | FLORIDA SCHOOL FOR THE DEAF & BLIND | FSDB POLICE SECURITY BUILDING
 207 N SAN MARCO AVE | 207 N SAN MARCO AV CAUSEWAY BRIDGE, MAY ST | 207 North San Marco Avenue
 SAINT AUGUSTINE | ST AUGUSTINE | ST. AUGUSTINE, FL

Database(s) : [AIRS - FL, AST - FL, DWM CONTAM - FL, ECHO, EPA LUST, EPA UST, ERNS, FA 3 - FL, FRS, GWIF - FL, HIST AFS 2, HIST AST - FL, HMIRS (DOT), LAST - FL, LUST - FL, SPILLS - FL, UST - FL] **(cont.)**

Envirosite ID: 32460122
 EPA ID: N/R

FRS **(cont.)**

FLORIDA DEP - 71672
 ICIS - FL0000001210900015
 ICIS - FLR10AD77
 ICIS - FLR10W586
 RCRAINFO - FLR000080846

Facility Name : THE FLORIDA SCHOOL FOR THE DEAF AND THE BLIND BULKHEAD
 Facility Address : 207 N. SAN MARCO AVENUE, ST. AUGUSTINE, FL 32084-2762
 County : SAINT JOHNS

Site Details

Registry ID : 110041152196
 FRS Facility URL : [Click here for hyperlink provided by the agency.](#)
 Last Date in Agency List : 2017-12-07

Source Description

Source Description : The Emission Inventory System (EIS) maintains an inventory of large stationary sources and voluntarily-reported smaller sources of air point pollution emitters. It contains information about facility sites and their physical location, emission units, emission processes, release points, control approaches, and regulations. Facility inventory data are kept separate from the emissions data and have stable identifiers to improve continuity from year to year and to help identify duplicate or missing facilities.

The NPDES module of the Compliance Information System (ICIS) tracks surface water permits issued under the Clean Water Act. Under NPDES, all facilities that discharge pollutants from any point source into waters of the United States are required to obtain a permit. The permit will likely contain limits on what can be discharged, impose monitoring and reporting requirements, and include other provisions to ensure that the discharge does not adversely affect water quality.

Source Description :

RCRAInfo is EPA's comprehensive information system that supports the Resource Conservation and Recovery Act (RCRA) of 1976 and the Hazardous and Solid Waste Amendments (HSWA) of 1984 through the tracking of events and activities related to facilities that generate, transport, and treat, store, or dispose of hazardous waste. RCRAInfo allows RCRA program staff to track the notification, permit, compliance, and corrective action activities required under RCRA. RCRAInfo also supports generation of the National Hazardous Waste Biennial Report. All generators and treatment, storage, and disposal facilities who handle hazardous waste are required to report to the EPA Administrator at least once every two years to support creation of the Biennial Report.

Map Id: 31
 Direction: E
 Distance: 0.361 mi., 1909 ft.
 Elevation: 5 ft.
 Relative: Lower

Site Name : FL SCHOOL FOR THE DEAF & BLIND | FLORIDA SCHOOL FOR THE DEAF & BLIND | FSDB POLICE SECURITY BUILDING
 207 N SAN MARCO AVE | 207 N SAN MARCO AV CAUSEWAY BRIDGE, MAY ST | 207 North San Marco Avenue
 SAINT AUGUSTINE | ST AUGUSTINE | ST. AUGUSTINE, FL

Database(s) : [AIRS - FL, AST - FL, DWM CONTAM - FL, ECHO, EPA LUST, EPA UST, ERNS, FA 3 - FL, FRS, GWIF - FL, HIST AFS 2, HIST AST - FL, HMIRS (DOT), LAST - FL, LUST - FL, SPILLS - FL, UST - FL] **(cont.)**

Envirosite ID: 32460122
 EPA ID: N/R

FRS (cont.)

FRS Environmental Interest Source and System ID :
 EIS - 2475311
 ICIS - FLR10KI83
 ICIS - FLR10KN19
 ICIS - FLR20BN81
 RCRAINFO - FLT970059077

GWIF - FL

Facility Name : FLORIDA SCHOOL FOR THE DEAF AND BLIND
 Facility Address : 207 N san marco AVE, ST AUGUSTINE, 32084
 County : ST JOHNS

Facility ID : 8631054
 Facility Type : PETROLEUM
 Location ID : 256535
 Location Method : DGPS = Differentially Corrected GPS
 GPS ID : 256535
 GPS Date : 2012-03-06
 HAE (Height Above Ellipsoid) : 3.32
 Project ID : SUPER
 Insp Name : Amy Grossman
 Insp CHD : ALACHUA
 Request Number : N/R
 Datum : N/R
 Software : Risk_Solo_v2
 Streetside : N/R
 Agency : DOH
 Comment : N/R
 Latitude : 29.914503
 Longitude : -81.316534
 Last Date in Agency List : 2024-03-11

HIST AFS 2

Facility Name : FLORIDA SCHOOL FOR THE DEAF & THE BLIND
 Facility Address : 207 N. SAN MARCO AVENUE, ST. AUGUSTINE, FL 32084-2799
 County : ST JOHNS

Site Details

PEPA : 110036735067
 Region : 04
 STTE : 12
 County Code : 109

Map Id: 31
 Direction: E
 Distance: 0.361 mi., 1909 ft.
 Elevation: 5 ft.
 Relative: Lower

Site Name : FL SCHOOL FOR THE DEAF & BLIND | FLORIDA SCHOOL FOR THE DEAF & BLIND | FSDB POLICE SECURITY BUILDING
 207 N SAN MARCO AVE | 207 N SAN MARCO AV CAUSEWAY BRIDGE, MAY ST | 207 North San Marco Avenue
 SAINT AUGUSTINE | ST AUGUSTINE | ST. AUGUSTINE, FL

Database(s) : [AIRS - FL, AST - FL, DWM CONTAM - FL, ECHO, EPA LUST, EPA UST, ERNS, FA 3 - FL, FRS, GWIF - FL, HIST AFS 2, HIST AST - FL, HMIRS (DOT), LAST - FL, LUST - FL, SPILLS - FL, UST - FL] **(cont.)**

Envirosite ID: 32460122
 EPA ID: N/R

HIST AFS 2 **(cont.)**

PCDS : 00015
 DB Number : 086463759
 AQCR : 049
 SIC Code : 8299
 NIC Code : 611699
 DCS : 4
 DCL : B
 Government : 0
 CMSC : N/R
 HP1F : N/R
 Last Date in Agency List : 2015-01-14

Air Pollutant Data

Details for this site have been truncated due to the large number of available details for this site within this dataset. For the complete details for this site, contact your EnviroSite account representative for a complimentary site report containing all of the details available.

Region : 04
 STTE : 12
 County Code : 109
 PCDS : 00015
 APC : 0
 PLAP : PM10
 DCAP : 4
 DCLP : B
 DATT : A

Region : 04
 STTE : 12
 County Code : 109
 PCDS : 00015
 APC : 9
 PLAP : NO2
 DCAP : 4
 DCLP : B
 DATT : A

Region : 04
 STTE : 12
 County Code : 109
 PCDS : 00015
 APC : 9

Map Id: 31
 Direction: E
 Distance: 0.361 mi., 1909 ft.
 Elevation: 5 ft.
 Relative: Lower

Site Name : FL SCHOOL FOR THE DEAF & BLIND | FLORIDA SCHOOL FOR THE DEAF & BLIND | FSDB POLICE SECURITY BUILDING
 207 N SAN MARCO AVE | 207 N SAN MARCO AV CAUSEWAY BRIDGE, MAY ST | 207 North San Marco Avenue
 SAINT AUGUSTINE | ST AUGUSTINE | ST. AUGUSTINE, FL

Database(s) : [AIRS - FL, AST - FL, DWM CONTAM - FL, ECHO, EPA LUST, EPA UST, ERNS, FA 3 - FL, FRS, GWIF - FL, HIST AFS 2, HIST AST - FL, HMIRS (DOT), LAST - FL, LUST - FL, SPILLS - FL, UST - FL] **(cont.)**

Envirosite ID: 32460122
 EPA ID: N/R

HIST AFS 2 **(cont.)**

PLAP : SO2
 DCAP : 4
 DCLP : B
 DATT : A

Region : 04
 STTE : 12
 County Code : 109
 PCDS : 00015
 APC : 0
 PLAP : FACIL
 DCAP : 4
 DCLP : C
 DATT : N/R

Region : 04
 STTE : 12
 County Code : 109
 PCDS : 00015
 APC : 0
 PLAP : PT
 DCAP : 4
 DCLP : B
 DATT : A

Region : 04
 STTE : 12
 County Code : 109
 PCDS : 00015
 APC : 9
 PLAP : PM10
 DCAP : 4
 DCLP : B
 DATT : A

Region : 04
 STTE : 12
 County Code : 109
 PCDS : 00015
 APC : 9
 PLAP : VOC
 DCAP : 4
 DCLP : B

Map Id: 31
 Direction: E
 Distance: 0.361 mi., 1909 ft.
 Elevation: 5 ft.
 Relative: Lower

Site Name : FL SCHOOL FOR THE DEAF & BLIND | FLORIDA SCHOOL FOR THE DEAF & BLIND | FSDB POLICE SECURITY BUILDING
 207 N SAN MARCO AVE | 207 N SAN MARCO AV CAUSEWAY BRIDGE, MAY ST | 207 North San Marco Avenue
 SAINT AUGUSTINE | ST AUGUSTINE | ST. AUGUSTINE, FL

Database(s) : [AIRS - FL, AST - FL, DWM CONTAM - FL, ECHO, EPA LUST, EPA UST, ERNS, FA 3 - FL, FRS, GWIF - FL, HIST AFS 2, HIST AST - FL, HMIRS (DOT), LAST - FL, LUST - FL, SPILLS - FL, UST - FL] **(cont.)**

Envirosite ID: 32460122
 EPA ID: N/R

HIST AFS 2 **(cont.)**

| | |
|---------------|-------|
| DATT : | A |
| Region : | 04 |
| STTE : | 12 |
| County Code : | 109 |
| PCDS : | 00015 |
| APC : | 9 |
| PLAP : | PB |
| DCAP : | 4 |
| DCLP : | B |
| DATT : | A |
| | |
| Region : | 04 |
| STTE : | 12 |
| County Code : | 109 |
| PCDS : | 00015 |
| APC : | 9 |
| PLAP : | CO |
| DCAP : | 4 |
| DCLP : | B |
| DATT : | A |
| | |
| Region : | 04 |
| STTE : | 12 |
| County Code : | 109 |
| PCDS : | 00015 |
| APC : | 0 |
| PLAP : | PB |
| DCAP : | 4 |
| DCLP : | B |
| DATT : | A |

Historical Quarterly Status 4-11

| | |
|---------------|-------|
| Region : | 04 |
| STTE : | 12 |
| County Code : | 109 |
| PCDS : | 00015 |
| SCH : | 4 |
| HDT : | 1403 |
| APH : | 9 |

Map Id: 31
 Direction: E
 Distance: 0.361 mi., 1909 ft.
 Elevation: 5 ft.
 Relative: Lower

Site Name : FL SCHOOL FOR THE DEAF & BLIND | FLORIDA SCHOOL FOR THE DEAF & BLIND | FSDB POLICE SECURITY BUILDING | 207 N SAN MARCO AVE | 207 N SAN MARCO AV CAUSEWAY BRIDGE, MAY ST | 207 North San Marco Avenue | SAINT AUGUSTINE | ST AUGUSTINE | ST. AUGUSTINE, FL

Database(s) : [AIRS - FL, AST - FL, DWM CONTAM - FL, ECHO, EPA LUST, EPA UST, ERNS, FA 3 - FL, FRS, GWIF - FL, HIST AFS 2, HIST AST - FL, HMIRS (DOT), LAST - FL, LUST - FL, SPILLS - FL, UST - FL] **(cont.)**

Envirosite ID: 32460122
 EPA ID: N/R

HIST AFS 2 **(cont.)**

Region : 04
 STTE : 12
 County Code : 109
 PCDS : 00015
 SCH : 4
 HDT : 1402
 APH : 9

Region : 04
 STTE : 12
 County Code : 109
 PCDS : 00015
 SCH : 4
 HDT : 1403
 APH : 0

Region : 04
 STTE : 12
 County Code : 109
 PCDS : 00015
 SCH : 4
 HDT : 1401
 APH : 0

Region : 04
 STTE : 12
 County Code : 109
 PCDS : 00015
 SCH : 3
 HDT : 1203
 APH : 0

Region : 04
 STTE : 12
 County Code : 109
 PCDS : 00015
 SCH : 4
 HDT : 1301
 APH : 9

Region : 04
 STTE : 12

Map Id: 31
 Direction: E
 Distance: 0.361 mi., 1909 ft.
 Elevation: 5 ft.
 Relative: Lower

Site Name : FL SCHOOL FOR THE DEAF & BLIND | FLORIDA SCHOOL FOR THE DEAF & BLIND | FSDB POLICE SECURITY BUILDING
 207 N SAN MARCO AVE | 207 N SAN MARCO AV CAUSEWAY BRIDGE, MAY ST | 207 North San Marco Avenue
 SAINT AUGUSTINE | ST AUGUSTINE | ST. AUGUSTINE, FL

Database(s) : [AIRS - FL, AST - FL, DWM CONTAM - FL, ECHO, EPA LUST, EPA UST, ERNS, FA 3 - FL, FRS, GWIF - FL, HIST AFS 2, HIST AST - FL, HMIRS (DOT), LAST - FL, LUST - FL, SPILLS - FL, UST - FL] **(cont.)**

Envirosite ID: 32460122
 EPA ID: N/R

HIST AFS 2 **(cont.)**

County Code : 109
 PCDS : 00015
 SCH : 4
 HDT : 1303
 APH : 9

Region : 04
 STTE : 12
 County Code : 109
 PCDS : 00015
 SCH : 4
 HDT : 1402
 APH : 0

Region : 04
 STTE : 12
 County Code : 109
 PCDS : 00015
 SCH : 3
 HDT : 1202
 APH : 0

Region : 04
 STTE : 12
 County Code : 109
 PCDS : 00015
 SCH : 4
 HDT : 1401
 APH : 9

Non a Sources - Actions

Region : 04
 STTE : 12
 County Code : 109
 PCDS : 00015
 PEPA : 110036735067
 APC : 9
 ANT : FS
 DTA : 080930
 PAM : N/R

Map Id: 31
 Direction: E
 Distance: 0.361 mi., 1909 ft.
 Elevation: 5 ft.
 Relative: Lower

Site Name : FL SCHOOL FOR THE DEAF & BLIND | FLORIDA SCHOOL FOR THE DEAF & BLIND | FSDB POLICE SECURITY BUILDING
 207 N SAN MARCO AVE | 207 N SAN MARCO AV CAUSEWAY BRIDGE, MAY ST | 207 North San Marco Avenue
 SAINT AUGUSTINE | ST AUGUSTINE | ST. AUGUSTINE, FL

Database(s) : [AIRS - FL, AST - FL, DWM CONTAM - FL, ECHO, EPA LUST, EPA UST, ERNS, FA 3 - FL, FRS, GWIF - FL, HIST AFS 2, HIST AST - FL, HMIRS (DOT), LAST - FL, LUST - FL, SPILLS - FL, UST - FL] **(cont.)**

Envirosite ID: 32460122
 EPA ID: N/R

HIST AFS 2 **(cont.)**

Region : 04
 STTE : 12
 County Code : 109
 PCDS : 00015
 PEPA : 110036735067
 APC : 0
 ANT : PS
 DTA : 001120
 PAM : 000000000

Region : 04
 STTE : 12
 County Code : 109
 PCDS : 00015
 PEPA : 110036735067
 APC : 0
 ANT : PS
 DTA : 070105
 PAM : N/R

Region : 04
 STTE : 12
 County Code : 109
 PCDS : 00015
 PEPA : 110036735067
 APC : 0
 ANT : FF
 DTA : 070907
 PAM : N/R

Region : 04
 STTE : 12
 County Code : 109
 PCDS : 00015
 PEPA : 110036735067
 APC : 9
 ANT : PS
 DTA : 001120
 PAM : 000000000

Region : 04
 STTE : 12
 County Code : 109

Map Id: 31
 Direction: E
 Distance: 0.361 mi., 1909 ft.
 Elevation: 5 ft.
 Relative: Lower

Site Name : FL SCHOOL FOR THE DEAF & BLIND | FLORIDA SCHOOL FOR THE DEAF & BLIND | FSDB POLICE SECURITY BUILDING
 207 N SAN MARCO AVE | 207 N SAN MARCO AV CAUSEWAY BRIDGE, MAY ST | 207 North San Marco Avenue
 SAINT AUGUSTINE | ST AUGUSTINE | ST. AUGUSTINE, FL

Database(s) : [AIRS - FL, AST - FL, DWM CONTAM - FL, ECHO, EPA LUST, EPA UST, ERNS, FA 3 - FL, FRS, GWIF - FL, HIST AFS 2, HIST AST - FL, HMIRS (DOT), LAST - FL, LUST - FL, SPILLS - FL, UST - FL] **(cont.)**

Envirosite ID: 32460122
 EPA ID: N/R

HIST AFS 2 **(cont.)**

PCDS : 00015
 PEPA : 110036735067
 APC : 0
 ANT : FS
 DTA : 080930
 PAM : N/R

Region : 04
 STTE : 12
 County Code : 109
 PCDS : 00015
 PEPA : 110036735067
 APC : 0
 ANT : PS
 DTA : 011102
 PAM : 000000000

Region : 04
 STTE : 12
 County Code : 109
 PCDS : 00015
 PEPA : 110036735067
 APC : 9
 ANT : FF
 DTA : 070907
 PAM : N/R

Region : 04
 STTE : 12
 County Code : 109
 PCDS : 00015
 PEPA : 110036735067
 APC : 9
 ANT : PS
 DTA : 011102
 PAM : 000000000

Region : 04
 STTE : 12
 County Code : 109
 PCDS : 00015
 PEPA : 110036735067
 APC : 0

Map Id: 31
 Direction: E
 Distance: 0.361 mi., 1909 ft.
 Elevation: 5 ft.
 Relative: Lower

Site Name : FL SCHOOL FOR THE DEAF & BLIND | FLORIDA SCHOOL FOR THE DEAF & BLIND | FSDB POLICE SECURITY BUILDING
 207 N SAN MARCO AVE | 207 N SAN MARCO AV CAUSEWAY BRIDGE, MAY ST | 207 North San Marco Avenue
 SAINT AUGUSTINE | ST AUGUSTINE | ST. AUGUSTINE, FL

Database(s) : [AIRS - FL, AST - FL, DWM CONTAM - FL, ECHO, EPA LUST, EPA UST, ERNS, FA 3 - FL, FRS, GWIF - FL, HIST AFS 2, HIST AST - FL, HMIRS (DOT), LAST - FL, LUST - FL, SPILLS - FL, UST - FL] **(cont.)**

Envirosite ID: 32460122
 EPA ID: N/R

HIST AFS 2 **(cont.)**

ANT : PS
 DTA : 060214
 PAM : N/R

HIST AST - FL

Facility Name : FL SCHOOL FOR THE DEAF & BLIND
 Facility Address : 207 N SAN MARCO AVE, SAINT AUGUSTINE, 32084
 County : St. Johns County

Facility ID : 8631054
 Phone : (904) 827-2380
 Status : OPEN
 Facility Type : G
 Facility Type Description : State Government
 DEP Contractor Own : N
 Tank ID : 10
 Capacity : 10000
 Tank Location : ABOVEGROUND
 Content : Emerg Generator Diesel
 Install Date : 2006-08-01
 Tank Status : In Service
 Status Date : 2006-08-01
 Tank Type : DW
 Last Date in Agency List : 2014-02-25

Facility ID : 8631054
 Phone : (904) 827-2380
 Status : OPEN
 Facility Type : G
 Facility Type Description : State Government
 DEP Contractor Own : N
 Tank ID : 11
 Capacity : 10000
 Tank Location : ABOVEGROUND
 Content : Emerg Generator Diesel
 Install Date : 2006-08-01
 Tank Status : In Service
 Status Date : 2006-08-01
 Tank Type : DW
 Last Date in Agency List : 2014-02-25

Oculus Note : Use the Public Oculus Login button to enter the Oculus Website
 Oculus Hyperlink : [Click here for hyperlink provided by the agency.](#)

Map Id: 31
 Direction: E
 Distance: 0.361 mi., 1909 ft.
 Elevation: 5 ft.
 Relative: Lower

Site Name : FL SCHOOL FOR THE DEAF & BLIND | FLORIDA SCHOOL FOR THE DEAF & BLIND | FSDB POLICE SECURITY BUILDING
 207 N SAN MARCO AVE | 207 N SAN MARCO AV CAUSEWAY BRIDGE, MAY ST | 207 North San Marco Avenue
 SAINT AUGUSTINE | ST AUGUSTINE | ST. AUGUSTINE, FL

Database(s) : [AIRS - FL, AST - FL, DWM CONTAM - FL, ECHO, EPA LUST, EPA UST, ERNS, FA 3 - FL, FRS, GWIF - FL, HIST AFS 2, HIST AST - FL, HMIRS (DOT), LAST - FL, LUST - FL, SPILLS - FL, UST - FL] **(cont.)**

Envirosite ID: 32460122
 EPA ID: N/R

HMIRS (DOT)

Facility Address : 207 N SAN MARCO AVE, SAINT AUGUSTINE, FL
 County : ST. JOHNS

Site Details

Date of Incident : 1992-01-23
 Time of Incident : 17:00
 Report Submission Source : Paper
 Report Number : I-1992020727
 Multiple Rows per Incident : No
 NRC Number : N/R
 Federal DOT Agency Name : N/R
 Mode of Transportation : Highway
 Transportation Phase : UNLOADING
 Carrier/Reporter Name : RACETRAC PETROLEUM INC.
 Carrier/Reporter Address : 3225 CUMBERLAND BLVD SE # 100
 Carrier/Reporter Non-US State : GA
 Carrier/Reporter FED DOT ID : 206321
 Carrier/Reporter HAZMAT Reg ID : N/R
 Carrier/Reporter Country : UNITED STATES
 Shipper Name : COSTAL FUELS MARKETING
 Shipper Address : 3425 TALLEYRAND AVE
 Shipper Non-US State : FL
 Shipper Country : UNITED STATES
 Shipper Waybill/Shipping Paper : N/R
 Shipper HAZMAT Registration ID : N/R
 Origin City : JACKSONVILLE
 Origin State : FLORIDA
 Origin Postal Code : N/R
 Origin Country : US
 Destination City : ST AUGUSTINE
 Destination State : FLORIDA
 Destination Postal Code : 32084
 Destination Non-US State : N/R
 Destination Country : US
 Commodity Short Name : DIESEL FUEL
 Commodity Long Name : DIESEL FUEL
 Technical/Trade Name : N/R
 Identification Number : UN1202
 Hazardous Class : FLAMMABLE - COMBUSTIBLE LIQUID
 Packing Group : N/R
 Quantity Released : 7
 Unit of Measure : Liquid - Gallon Liquid
 HAZMAT Waste Indicator : No
 HAZMAT Waste EPA Number : N/R
 HMIS Toxic by Inhalation Indicator : No

Map Id: 31
 Direction: E
 Distance: 0.361 mi., 1909 ft.
 Elevation: 5 ft.
 Relative: Lower

Site Name : FL SCHOOL FOR THE DEAF & BLIND | FLORIDA SCHOOL FOR THE DEAF & BLIND | FSDB POLICE SECURITY BUILDING
 207 N SAN MARCO AVE | 207 N SAN MARCO AV CAUSEWAY BRIDGE, MAY ST | 207 North San Marco Avenue
 SAINT AUGUSTINE | ST AUGUSTINE | ST. AUGUSTINE, FL

Database(s) : [AIRS - FL, AST - FL, DWM CONTAM - FL, ECHO, EPA LUST, EPA UST, ERNS, FA 3 - FL, FRS, GWIF - FL, HIST AFS 2, HIST AST - FL, HMIRS (DOT), LAST - FL, LUST - FL, SPILLS - FL, UST - FL] **(cont.)**

Envirosite ID: 32460122
 EPA ID: N/R

HMIRS (DOT) **(cont.)**

| | |
|--|---------------------------------|
| TIH Hazard Zone : | N/R |
| Material Shipment Approval Indicator: | No |
| Material Shipment Approval Number : | N/R |
| Undeclared HAZMAT Shipment Indicator: | No |
| Packaging Type : | Cargo Tank Motor Vehicle (CTMV) |
| Failed Object Code : | N/R |
| Failed Object Description : | N/R |
| Manner of Failure Code : | N/R |
| Manner of Failure Description : | N/R |
| Failure Cause Code : | 529 |
| Failure Cause Description : | Overfilled |
| Identification Markings : | N/R |
| Cont 1 Packaging Type : | N/R |
| Cont 1 Material of Construction : | N/R |
| Cont 1 Head Type : | N/R |
| Cont 1 Package Amount : | N/R |
| Cont 1 Package Amount UOM : | N/R |
| Cont 1 Package Number in Shipment : | 1 |
| Cont 1 Package Shipment Number | |
| Failed: | 1 |
| Cont 1 Package Manufacturer : | HEIL COMPANY |
| Cont 1 Pkg Manufacturer Date : | N/R |
| Cont 1 Package Serial Number : | 53798 |
| Cont 1 Package Last Test Date : | N/R |
| Cont 1 Package Design Pressure | |
| Reported: | N/R |
| Cont 1 Design Pressure UOM Reported : | N/R |
| Cont 1 Package Shell Thickness | |
| Reported: | N/R |
| Cont 1 Shell Thickness UOM Reported : | N/R |
| Cont 1 Head Thickness Reported : | N/R |
| Cont 1 Head Thickness UOM Reported : | N/R |
| Cont 1 Valve or Device Fail Indicator: | No |
| Cont 1 Valve or Device Type : | N/R |
| Cont 1 Valve Device Manufacturer : | N/R |
| Cont 1 Valve or Device Model : | N/R |
| Cont 2 Package Type : | N/R |
| Cont 2 Material of Construction : | N/R |
| Cont 2 Package Capacity : | N/R |
| Cont 2 Capacity UOM Reported : | N/R |
| Cont 2 Package Amount UOM : | N/R |
| Cont 2 Package Number in Shipment : | N/R |
| Cont 2 Package Shipment Number | |
| Failed: | N/R |
| RAM Package Category : | N/R |
| RAM Package Certification : | FALSE |
| RAM Nuclide(s) Present : | N/R |

Map Id: 31
 Direction: E
 Distance: 0.361 mi., 1909 ft.
 Elevation: 5 ft.
 Relative: Lower

Site Name : FL SCHOOL FOR THE DEAF & BLIND | FLORIDA SCHOOL FOR THE DEAF & BLIND | FSDB POLICE SECURITY BUILDING
 207 N SAN MARCO AVE | 207 N SAN MARCO AV CAUSEWAY BRIDGE, MAY ST | 207 North San Marco Avenue
 SAINT AUGUSTINE | ST AUGUSTINE | ST. AUGUSTINE, FL

Database(s) : [AIRS - FL, AST - FL, DWM CONTAM - FL, ECHO, EPA LUST, EPA UST, ERNS, FA 3 - FL, FRS, GWIF - FL, HIST AFS 2, HIST AST - FL, HMIRS (DOT), LAST - FL, LUST - FL, SPILLS - FL, UST - FL] **(cont.)**

Envirosite ID: 32460122
 EPA ID: N/R

HMIRS (DOT) **(cont.)**

| | |
|--------------------------------------|--------|
| RAM Transport Index : | N/R |
| RAM Activity Reported : | N/R |
| RAM UOM Reported : | N/R |
| RAM Activity : | N/R |
| RAM Activity UOM : | N/R |
| Spillage (Result) Indicator : | Yes |
| Fire (Result) Indicator : | No |
| Explosion (Result) Indicator : | No |
| Water Sewer (Result) Indicator : | No |
| Gas Dispersion (Result) Indicator : | No |
| Environmental Damage (Result) : | No |
| No Release (Result) Indicator : | No |
| Fire/EMS Report Indicator : | No |
| Fire EMS/EMS Report Number : | N/R |
| Police Report Indicator : | No |
| Police Report Number : | N/R |
| In-House Cleanup Indicator : | No |
| Other Cleanup Indicator : | No |
| Damage More than 500 : | No |
| Material Loss : | \$7.00 |
| Carrier Damage : | \$0.00 |
| Property Damage : | \$0.00 |
| Response Cost : | \$0.00 |
| Remediation Cleanup Cost : | \$0.00 |
| Damage Other (Old Form) : | \$0.00 |
| Total Amount of Damages : | \$7.00 |
| HAZMAT Fatality Indicator : | No |
| HAZMAT Fatalities Employees : | 0 |
| HAZMAT Fatalities Responders : | 0 |
| HAZMAT Fatality General Public : | 0 |
| Total Hazmat Fatalities : | 0 |
| Non-HAZMAT Fatality Indicator : | No |
| Non-HAZMAT Fatalities : | 0 |
| HAZMAT Injury Indicator : | No |
| HAZMAT Hospitalized Employees : | 0 |
| HAZMAT Hospitalized Responders : | 0 |
| HAZMAT Hospitalized Gen Public : | 0 |
| HAZMAT Hospitalized (Old Form) : | 0 |
| Total Hazmat Hospital Injuries : | 0 |
| HAZMAT Non-Hospital Employees : | 0 |
| HAZMAT Non-Hospital Responders : | 0 |
| HAZMAT Non-Hospital General Public : | 0 |
| HAZMAT Non-Hospital (Old Form) : | 0 |
| Total Hazmat Non-Hospital Injuries : | 0 |
| Total Hazmat Injuries : | 0 |
| Evacuation Indicator : | No |
| Public Evacuated : | 0 |

Map Id: 31
 Direction: E
 Distance: 0.361 mi., 1909 ft.
 Elevation: 5 ft.
 Relative: Lower

Site Name : FL SCHOOL FOR THE DEAF & BLIND | FLORIDA SCHOOL FOR THE DEAF & BLIND | FSDB POLICE SECURITY BUILDING | 207 N SAN MARCO AVE | 207 N SAN MARCO AV CAUSEWAY BRIDGE, MAY ST | 207 North San Marco Avenue | SAINT AUGUSTINE | ST AUGUSTINE | ST. AUGUSTINE, FL

Database(s) : [AIRS - FL, AST - FL, DWM CONTAM - FL, ECHO, EPA LUST, EPA UST, ERNS, FA 3 - FL, FRS, GWIF - FL, HIST AFS 2, HIST AST - FL, HMIRS (DOT), LAST - FL, LUST - FL, SPILLS - FL, UST - FL] **(cont.)**

Envirosite ID: 32460122
 EPA ID: N/R

HMIRS (DOT) **(cont.)**

| | |
|--------------------------------------|----------------|
| Employees Evacuated : | 0 |
| Total Evacuated : | 0 |
| Total Evacuation Hours : | 0 |
| Major Artery Closed : | No |
| Major Artery Hours Closed : | 0 |
| Material Involved in Accident : | No |
| Estimated Speed : | 0 |
| Weather Conditions : | N/R |
| Vehicle Overturn : | No |
| Vehicle Left Roadway/Track : | No |
| Passenger Aircraft Indicator : | No |
| Cargo Passenger Baggage Indicator : | N/R |
| Incident Occurrence : | N/R |
| Shippase Non-Transported Indicator : | No |
| Shippase Air First Flight Indicator: | No |
| Shippase Air SubFlight Indicator : | No |
| Shippase Init Transport Indicator : | No |
| Shippase Transfer Indicator : | No |
| Contact Name : | MACK BROSNER |
| Contact Title : | SAFETY MANAGER |
| Contact Business Name : | N/R |
| Contact Address : | N/R |
| Contact Non-US State : | N/R |
| Contact Country : | US |
| Preparer of Incident Report : | N/R |

Description of Events :

DRIVER CHECKED ABOVE GROUND STORAGE TANKS AND RECORDED DIAL GAUGES TO DETERMINE PRODUCT INVENTORY. DRIVER DETERMINE ACCORDING TO GAUGES THAT PRODUCT WOULD FIT IN STORAGE TANK. AFTER PUMPING 95% OF SHIPMENT PRODUCT OVERFLOWED AND DRIVER IMMEDIATELY SHUT DOWN UNLOADING PROCESS. THE DRIVER AND CUSTOMER THEN DETERMINED THAT THE DIAL GAUGES WERE DEFECTIVE. CUSTOMER ACCEPTED RESPONSIBILITY AND CLEANED UP SPILLAGE OF PRODUCT.

| | |
|-----------------------------------|-------------------------------|
| Recommendations/Actions Taken : | N/R |
| HMIS Serious Incident Indicator : | No |
| HMIS Serious Fatality : | No |
| HMIS Serious Injury : | No |
| HMIS Serious Flight Plan : | No |
| HMIS Serious Evacuations : | No |
| HMIS Serious Major Artery : | No |
| HMIS Serious Bulk Release : | No |
| HMIS Serious Marine Pollutant : | No |
| HMIS Serious Radioactive : | No |
| HMIS General Package Type : | OHMIR.Ref_Container.descr_txt |
| HMIS Container Code : | MC306 |
| HMIS Container Description : | Cargo tanks |

Map Id: 31
 Direction: E
 Distance: 0.361 mi., 1909 ft.
 Elevation: 5 ft.
 Relative: Lower

Site Name : FL SCHOOL FOR THE DEAF & BLIND | FLORIDA SCHOOL FOR THE DEAF & BLIND | FSDB POLICE SECURITY BUILDING
 207 N SAN MARCO AVE | 207 N SAN MARCO AV CAUSEWAY BRIDGE, MAY ST | 207 North San Marco Avenue
 SAINT AUGUSTINE | ST AUGUSTINE | ST. AUGUSTINE, FL

Database(s) : [AIRS - FL, AST - FL, DWM CONTAM - FL, ECHO, EPA LUST, EPA UST, ERNS, FA 3 - FL, FRS, GWIF - FL, HIST AFS 2, HIST AST - FL, HMIRS (DOT), LAST - FL, LUST - FL, SPILLS - FL, UST - FL] **(cont.)**

Envirosite ID: 32460122
 EPA ID: N/R

HMIRS (DOT) **(cont.)**

HMIS Bulk Incident Indicator : Yes
 Undeclared Shipment : No
 Last Date in Agency List : 2014-05-05

LAST - FL

Facility Name : FL SCHOOL FOR THE DEAF & BLIND
 Facility Address : 207 N SAN MARCO AVE, SAINT AUGUSTINE, 32084
 County : ST. JOHNS

Site Details

Facility ID : 8631054
 Facility Status : OPEN
 Facility Type : State Government
 Phone : 9048272363
 Last Date in Agency List : 2024-02-02

Owner Information

Owner ID : 7571
 Owner Name : FL SCHOOL FOR THE DEAF & BLIND
 Owner Address 1 : 207 N SAN MARCO AVE, Saint Augustine, FL 32084
 Owner Address 2 : N/R
 Owner Phone : 9048272363
 Contact : RONALD A. MARHANKA

Discharge Details

Discharge Date : 2011-06-27
 Status Date : 2012-08-16
 Status Description : NFA COMPLETE
 DEP Code : P
 Description : CLEANUP REQUIRED
 Score Date : 2012-04-05
 Score : 9
 CU Status : N/R

Discharge Date : 1994-04-01
 Status Date : 1996-01-03
 Status Description : NFA COMPLETE
 DEP Code : P
 Description : CLEANUP REQUIRED

Map Id: 31
 Direction: E
 Distance: 0.361 mi., 1909 ft.
 Elevation: 5 ft.
 Relative: Lower

Envirosite ID: 32460122
 EPA ID: N/R

Site Name : FL SCHOOL FOR THE DEAF & BLIND | FLORIDA SCHOOL FOR THE DEAF & BLIND | FSDB POLICE SECURITY BUILDING | 207 N SAN MARCO AVE | 207 N SAN MARCO AV CAUSEWAY BRIDGE, MAY ST | 207 North San Marco Avenue | SAINT AUGUSTINE | ST AUGUSTINE | ST. AUGUSTINE, FL

Database(s) : [AIRS - FL, AST - FL, DWM CONTAM - FL, ECHO, EPA LUST, EPA UST, ERNS, FA 3 - FL, FRS, GWIF - FL, HIST AFS 2, HIST AST - FL, HMIRS (DOT), LAST - FL, LUST - FL, SPILLS - FL, UST - FL] **(cont.)**

LAST - FL **(cont.)**

Score Date : N/R
 Score : N/R
 CU Status : N/R

Oculus Note : Use the Public Oculus Login button to enter the Oculus Website
 Oculus Hyperlink : [Click here for hyperlink provided by the agency.](#)

LUST - FL

Facility Name : FL SCHOOL FOR THE DEAF & BLIND
 Facility Address : 207 N SAN MARCO AVE, SAINT AUGUSTINE, 32084
 County : ST. JOHNS

Site Details

Facility ID : 8631054
 Facility Status : OPEN
 Facility Type : State Government
 Phone : 9048272363
 Last Date in Agency List : 2024-02-02

Owner Information

Owner ID : 7571
 Owner Name : FL SCHOOL FOR THE DEAF & BLIND
 Owner Address 1 : 207 N SAN MARCO AVE, Saint Augustine, FL 32084
 Owner Address 2 : N/R
 Owner Phone : 9048272363
 Contact : RONALD A. MARHANKA

Discharge Details

Discharge Date : 2011-06-27
 Status Date : 2012-08-16
 Status Description : NFA COMPLETE
 DEP Code : P
 Description : CLEANUP REQUIRED
 Score Date : 2012-04-05
 Score : 9
 CU Status : N/R

Map Id: 31
 Direction: E
 Distance: 0.361 mi., 1909 ft.
 Elevation: 5 ft.
 Relative: Lower

Site Name : FL SCHOOL FOR THE DEAF & BLIND | FLORIDA SCHOOL FOR THE DEAF & BLIND | FSDB POLICE SECURITY BUILDING
 207 N SAN MARCO AVE | 207 N SAN MARCO AV CAUSEWAY BRIDGE, MAY ST | 207 North San Marco Avenue
 SAINT AUGUSTINE | ST AUGUSTINE | ST. AUGUSTINE, FL

Database(s) : [AIRS - FL, AST - FL, DWM CONTAM - FL, ECHO, EPA LUST, EPA UST, ERNS, FA 3 - FL, FRS, GWIF - FL, HIST AFS 2, HIST AST - FL, HMIRS (DOT), LAST - FL, LUST - FL, SPILLS - FL, UST - FL] **(cont.)**

Envirosite ID: 32460122
 EPA ID: N/R

LUST - FL **(cont.)**

Discharge Date : 1994-04-01
 Status Date : 1996-01-03
 Status Description : NFA COMPLETE
 DEP Code : P
 Description : CLEANUP REQUIRED
 Score Date : N/R
 Score : N/R
 CU Status : N/R

Oculus Note : Use the Public Oculus Login button to enter the Oculus Website
 Oculus Hyperlink : [Click here for hyperlink provided by the agency.](#)

SPILLS - FL

Facility Name : Responsible Party
 Facility Address : 207 North San Marco Avenue, ST. AUGUSTINE
 County : St. Johns

Incident Details

Incident Number : 10423
 Incident Date : 2001-01-15
 Incident Status : Closed
 Incident Type : Inland
 Descriptions : Spill
 On-scene Response : N/R
 State Warning Point Date : N/R
 State Warning Point Code : N/R
 Sector Code : N/R
 Facility Reported : N/R
 Business Type : N/R
 Petroleum Flag : N/R
 Off-site Release Flag : N/R
 Release Source Code : N/R
 Release Description : N/R
 Last Date in Agency List : 2018-04-28

Pollutants

Pollutant Name : Diesel fuel
 Pollutant Actual Volume : 15 gallon
 Pollutant Category : Florida School for Deaf & Blind

Map Id: 31
 Direction: E
 Distance: 0.361 mi., 1909 ft.
 Elevation: 5 ft.
 Relative: Lower

Site Name : FL SCHOOL FOR THE DEAF & BLIND | FLORIDA SCHOOL FOR THE DEAF & BLIND | FSDB POLICE SECURITY BUILDING
 207 N SAN MARCO AVE | 207 N SAN MARCO AV CAUSEWAY BRIDGE, MAY ST | 207 North San Marco Avenue
 SAINT AUGUSTINE | ST AUGUSTINE | ST. AUGUSTINE, FL

Database(s) : [AIRS - FL, AST - FL, DWM CONTAM - FL, ECHO, EPA LUST, EPA UST, ERNS, FA 3 - FL, FRS, GWIF - FL, HIST AFS 2, HIST AST - FL, HMIRS (DOT), LAST - FL, LUST - FL, SPILLS - FL, UST - FL] **(cont.)**

Envirosite ID: 32460122
 EPA ID: N/R

UST - FL

Facility Name : FL SCHOOL FOR THE DEAF & BLIND
 Facility Address : 207 N SAN MARCO AVE, SAINT AUGUSTINE, 32084
 County : ST. JOHNS

Site Details

Facility ID : 8631054
 Facility Phone : 9048272363
 Facility Status : OPEN
 Facility Type : State Government
 Last Date in Agency List : 2024-02-02

Owner Information

Owner ID : 7571
 Owner Name : FL SCHOOL FOR THE DEAF & BLIND
 Owner Address 1 : 207 N SAN MARCO AVE, Saint Augustine, FL 32084
 Owner Address 2 : N/R
 Owner Phone : 9048272363
 Contact : RONALD A. MARHANKA
 DEP Contractor Own : P

Tank Information

Tank ID : 1
 Gallons : 2000
 Tank Location : UNDERGROUND
 Substance : Leaded Gas
 Install Date : 1979-07-01
 Status : Removed from Site
 Status Date : 1988-03-31

Tank ID : 2
 Gallons : 2000
 Tank Location : UNDERGROUND
 Substance : Unleaded Gas
 Install Date : 1963-07-01
 Status : Removed from Site
 Status Date : 1988-03-31

Tank ID : 3
 Gallons : 1000

Map Id: 31
 Direction: E
 Distance: 0.361 mi., 1909 ft.
 Elevation: 5 ft.
 Relative: Lower

Site Name : FL SCHOOL FOR THE DEAF & BLIND | FLORIDA SCHOOL FOR THE DEAF & BLIND | FSDB POLICE SECURITY BUILDING
 207 N SAN MARCO AVE | 207 N SAN MARCO AV CAUSEWAY BRIDGE, MAY ST | 207 North San Marco Avenue
 SAINT AUGUSTINE | ST AUGUSTINE | ST. AUGUSTINE, FL

Database(s) : [AIRS - FL, AST - FL, DWM CONTAM - FL, ECHO, EPA LUST, EPA UST, ERNS, FA 3 - FL, FRS, GWIF - FL, HIST AFS 2, HIST AST - FL, HMIRS (DOT), LAST - FL, LUST - FL, SPILLS - FL, UST - FL] **(cont.)**

Envirosite ID: 32460122
 EPA ID: N/R

UST - FL **(cont.)**

| | |
|---|--|
| Tank Location : Substance : Install Date : Status : Status Date : | UNDERGROUND Vehicular Diesel N/R Removed from Site 1988-03-31 |
| Tank ID : Gallons : Tank Location : Substance : Install Date : Status : Status Date : | 4 550 UNDERGROUND Waste Oil 1982-07-01 Closed In Place 1999-02-18 |
| Tank ID : Gallons : Tank Location : Substance : Install Date : Status : Status Date : | 5 6000 UNDERGROUND Unleaded Gas 1988-03-01 Removed from Site 2006-07-21 |
| Tank ID : Gallons : Tank Location : Substance : Install Date : Status : Status Date : | 6 6000 UNDERGROUND Vehicular Diesel 1988-03-01 Removed from Site 2006-07-21 |
| Tank ID : Gallons : Tank Location : Substance : Install Date : Status : Status Date : | 8 10000 UNDERGROUND Unleaded Gas 2006-07-01 In Service 2006-07-01 |
| Construction Items : | Overfill/Spill - Spill containment bucket Overfill/Spill - Tight fill Overfill/Spill - Flow shut-Off Primary Construction - Fiberglass clad steel |

Map Id: 31
 Direction: E
 Distance: 0.361 mi., 1909 ft.
 Elevation: 5 ft.
 Relative: Lower

Envirosite ID: 32460122
 EPA ID: N/R

Site Name : FL SCHOOL FOR THE DEAF & BLIND | FLORIDA SCHOOL FOR THE DEAF & BLIND | FSDB POLICE SECURITY BUILDING
 207 N SAN MARCO AVE | 207 N SAN MARCO AV CAUSEWAY BRIDGE, MAY ST | 207 North San Marco Avenue
 SAINT AUGUSTINE | ST AUGUSTINE | ST. AUGUSTINE, FL

Database(s) : [AIRS - FL, AST - FL, DWM CONTAM - FL, ECHO, EPA LUST, EPA UST, ERNS, FA 3 - FL, FRS, GWIF - FL, HIST AFS 2, HIST AST - FL, HMIRS (DOT), LAST - FL, LUST - FL, SPILLS - FL, UST - FL] **(cont.)**

UST - FL **(cont.)**

Secondary Containment - Double wall - tank jacket

Monitoring Items : Internal Tk Monitoring - Monitor dbl wall tank space
 Internal Tk Monitoring - Automatic tank gauging - USTs
 Miscellaneous - Electronic monitor pipe sumps
 Piping Monitoring - Mechanical line leak detector

Piping Items : Miscellaneous Attributes - Dispenser liners
 Miscellaneous Attributes - Pressurized piping system
 Primary Construction - Fiberglass
 Secondary Containment - Double wall

Tank Information

Tank ID : 9
 Gallons : 10000
 Tank Location : UNDERGROUND
 Substance : Vehicular Diesel
 Install Date : 2006-07-01
 Status : In Service
 Status Date : 2006-07-01

Construction Items : Overfill/Spill - Flow shut-Off
 Overfill/Spill - Spill containment bucket
 Overfill/Spill - Tight fill
 Primary Construction - Fiberglass clad steel
 Secondary Containment - Double wall - tank jacket

Monitoring Items : Internal Tk Monitoring - Automatic tank gauging - USTs
 Internal Tk Monitoring - Monitor dbl wall tank space
 Miscellaneous - Electronic monitor pipe sumps
 Piping Monitoring - Mechanical line leak detector

Piping Items : Miscellaneous Attributes - Pressurized piping system
 Miscellaneous Attributes - Dispenser liners
 Primary Construction - Fiberglass
 Secondary Containment - Double wall

Oculus Note : Use the Public Oculus Login button to enter the Oculus Website
 Oculus Hyperlink : [Click here for hyperlink provided by the agency.](#)

Map Id: 32
 Direction: SSE
 Distance: 0.380 mi., 2005 ft.
 Elevation: 5 ft.
 Relative: Lower

Site Name : DUNKIN DONUTS
 171 SAN MARCO AVE
 SAINT AUGUSTINE, FL 32084

Database(s) : [CS - FL, DWM CONTAM - FL, EPA LUST,
 EPA UST, LUST - FL, UST - FL]

Envirosite ID: 52504760
 EPA ID: N/R

CS - FL

Facility Name : DUNKIN DONUTS
 Facility Address : 171 SAN MARCO AVE, SAINT AUGUSTINE, 32084
 County : St. Johns County

DEP Cleanup Site Key : 75713505
 Program Site ID : 9500090
 Program Source Data : STCM
 Program Area : PETRO
 Collection Date : 2004-09-08
 Verification Date : 2004-09-08
 Load Date : 2023-05-15
 Verifier : CALTA_H
 Collector : CALTA_H
 Verifier Agency : FLORIDA DEPARTMENT OF ENVIRONMENTAL PROTECTION
 Collection Agency : FLORIDA DEPARTMENT OF ENVIRONMENTAL PROTECTION
 Verification Status : REVIEWED
 Remediation Status : ACTIVE
 Office/District : NED
 Comments : N/R
 Last Date in Agency List : 2023-05-16

DWM CONTAM - FL

Facility Name : DUNKIN DONUTS
 Facility Address : 171 SAN MARCO AVE, SAINT AUGUSTINE, FL 32084
 County : ST. JOHNS

Score Effective Date : 2011-04-20
 Score : 10
 Score Ranked : 9
 Rank : 11086
 Facility ID : 9500090
 Facility Status : CLOSED
 Facility Type : A - Retail Station
 County Code : 55
 District : NED
 Operator : PETER UHLMAN
 Phone : N/R
 Name Changed Date : N/R
 Address Changed Date : N/R
 Latitude Degrees : 29
 Latitude Minutes : 54
 Latitude Seconds : 31.9168
 Longitude Degrees : 81
 Longitude Minutes : 19
 Longitude Seconds : 11.2401
 Feature : N/R
 Method : N/R
 Datum : N/R
 Section/Township/Range : N/R
 Related Party Begin Date : 1995-02-10
 Related Party ID : 38301
 Primary Related Party Role : ACCOUNT OWNER
 Related Party Name : DUNKIN DONUTS INC

Map Id: 32
 Direction: SSE
 Distance: 0.380 mi., 2005 ft.
 Elevation: 5 ft.
 Relative: Lower

Site Name : DUNKIN DONUTS
 171 SAN MARCO AVE
 SAINT AUGUSTINE, FL 32084

Database(s) : [CS - FL, DWM CONTAM - FL, EPA LUST,
 EPA UST, LUST - FL, UST - FL] **(cont.)**

Envirosite ID: 52504760
 EPA ID: N/R

DWM CONTAM - FL **(cont.)**

Related Party Address 1 : PO BOX 317, RANDOLPH, MA 2368
 Related Party Address 2 : N/R
 Contact : PETER UHLMAN
 Related Party Phone : (309)452-5791
 Related Party Extension : N/R
 Related Party Bad Address Indicator : N
 Last Date in Agency List : 2024-02-14

EPA LUST

Facility Name : DUNKIN DONUTS
 Facility Address : 171 SAN MARCO AVE, SAINT AUGUSTINE, Florida
 County : N/R

Facility ID : FL9500090
 LUST ID : FL12997
 Reported Date : 1994-09-06
 Status : Open
 Substance : N/R
 Closed With Residual Contamination (Tribal Only): N/R
 NFA_Letter (Tribal Only) : N/R
 Tribe (Tribal Only) : N/R
 EPA Region : 4
 Estimated Population within 1500ft : 429
 Estimated Private Domestic Wells within 1500ft: 0
 Within Source Water Protection Area (SPA): No
 SPA Public Water System and Facility ID: N/R
 SPA Water Type : N/R
 SPA Facility Type : N/R
 SPA HUC12 : N/R
 Within Groundwater Wellhead Protection Area (WHPA): No
 WHPA Public Water System and Facility ID: N/R
 WHPA Water Type : N/R
 WHPA Facility Type : N/R
 WHPA HUC12 : N/R
 Within Estimated 100-year Floodplain: Yes
 Latitude : 29.90874
 Longitude : -81.32003
 Last Date in Agency List : 2024-03-14

EPA UST

Facility Name : DUNKIN DONUTS
 Facility Address : 171 SAN MARCO AVE, SAINT AUGUSTINE, Florida 32084
 County : N/R

Facility ID : FL9500090
 Facility Status : Closed UST(s)
 Open USTs : 0

Map Id: 32
 Direction: SSE
 Distance: 0.380 mi., 2005 ft.
 Elevation: 5 ft.
 Relative: Lower

Site Name : DUNKIN DONUTS
 171 SAN MARCO AVE
 SAINT AUGUSTINE, FL 32084

Database(s) : [CS - FL, DWM CONTAM - FL, EPA LUST,
 EPA UST, LUST - FL, UST - FL] **(cont.)**

Envirosite ID: 52504760
 EPA ID: N/R

EPA UST **(cont.)**

Closed USTs : 3
 Temporarily Out of Service USTs : 0
 Date of Last Inspection : N/R
 EPA Region : 4
 Tribe : N/R
 Facility ID 2 : N/R
 Latitude : 29.9087422275953
 Longitude : -81.3200338931272
 Last Date in Agency List : 2024-03-01

Tank Details

Tank ID : FL9500090-1
 Tank Status : Closed
 Installation Date : N/R
 Removal Date : N/R
 Capacity : 8000
 Substances : Unknown/Not Reported
 Tank Wall Type : N/R

Tank ID : FL9500090-2
 Tank Status : Closed
 Installation Date : N/R
 Removal Date : N/R
 Capacity : 8000
 Substances : Unknown/Not Reported
 Tank Wall Type : N/R

Tank ID : FL9500090-3
 Tank Status : Closed
 Installation Date : N/R
 Removal Date : N/R
 Capacity : 6000
 Substances : Unknown/Not Reported
 Tank Wall Type : N/R

LUST - FL

Facility Name : DUNKIN DONUTS
 Facility Address : 171 SAN MARCO AVE, SAINT AUGUSTINE, 32084
 County : ST. JOHNS

Site Details

Facility ID : 9500090
 Facility Status : CLOSED
 Facility Type : Retail Station
 Phone : N/R
 Last Date in Agency List : 2024-02-02

Map Id: 32
 Direction: SSE
 Distance: 0.380 mi., 2005 ft.
 Elevation: 5 ft.
 Relative: Lower

Site Name : DUNKIN DONUTS
 171 SAN MARCO AVE
 SAINT AUGUSTINE, FL 32084

Database(s) : [CS - FL, DWM CONTAM - FL, EPA LUST,
 EPA UST, LUST - FL, UST - FL] **(cont.)**

Envirosite ID: 52504760
 EPA ID: N/R

LUST - FL **(cont.)**

Owner Information

Owner ID : 38301
 Owner Name : DUNKIN DONUTS INC
 Owner Address 1 : PO BOX 317, RANDOLPH, MA 2368
 Owner Address 2 : N/R
 Owner Phone : 3094525791
 Contact : PETER UHLMAN

Discharge Details

Discharge Date : 1994-09-06
 Status Date : 2023-08-03
 Status Description : SRCR COMPLETE
 DEP Code : P
 Description : CLEANUP REQUIRED
 Score Date : 2011-04-20
 Score : 10
 CU Status : N/R

Oculus Note : Use the Public Oculus Login button to enter the Oculus Website
 Oculus Hyperlink : [Click here for hyperlink provided by the agency.](#)

UST - FL

Facility Name : DUNKIN DONUTS
 Facility Address : 171 SAN MARCO AVE, SAINT AUGUSTINE, 32084
 County : ST. JOHNS

Site Details

Facility ID : 9500090
 Facility Phone : N/R
 Facility Status : CLOSED
 Facility Type : Retail Station
 Last Date in Agency List : 2024-02-02

Owner Information

Owner ID : 38301
 Owner Name : DUNKIN DONUTS INC
 Owner Address 1 : PO BOX 317, RANDOLPH, MA 2368
 Owner Address 2 : N/R
 Owner Phone : 3094525791
 Contact : PETER UHLMAN
 DEP Contractor Own : P

Tank Information

Tank ID : 1
 Gallons : 8000
 Tank Location : UNDERGROUND

Map Id: 32
Direction: SSE
Distance: 0.380 mi., 2005 ft.
Elevation: 5 ft.
Relative: Lower

Site Name : DUNKIN DONUTS
171 SAN MARCO AVE
SAINT AUGUSTINE, FL 32084
Database(s) : [CS - FL, DWM CONTAM - FL, EPA LUST,
EPA UST, LUST - FL, UST - FL] **(cont.)**

Envirosite ID: 52504760
EPA ID: N/R

UST - FL **(cont.)**

Substance : Unknown/Not Reported
Install Date : N/R
Status : Removed from Site
Status Date : 1994-09-01

Tank ID : 2
Gallons : 8000
Tank Location : UNDERGROUND
Substance : Unknown/Not Reported
Install Date : N/R
Status : Removed from Site
Status Date : 1994-09-01

Tank ID : 3
Gallons : 6000
Tank Location : UNDERGROUND
Substance : Unknown/Not Reported
Install Date : N/R
Status : Removed from Site
Status Date : 1994-09-01

Oculus Note : Use the Public Oculus Login button to enter the Oculus Website
Oculus Hyperlink : [Click here for hyperlink provided by the agency.](#)

Map Id: 33
Direction: N
Distance: 0.416 mi., 2199 ft.
Elevation: 5 ft.
Relative: Lower

Site Name : FAUNCE RUBINO ENTERPRISES | FAUCE
RUBINO ENTERPRISES
301 SAN MARCO BLVD
SAINT AUGUSTINE | ST. AUGUSTINE, FL
32084
Database(s) : [DWM CONTAM - FL, EPA LUST, EPA UST,
FA 3 - FL, GWIF - FL, LUST - FL, UST - FL]

Envirosite ID: 1529031
EPA ID: N/R

DWM CONTAM - FL

Facility Name : FAUNCE RUBINO ENTERPRISES
Facility Address : 301 SAN MARCO BLVD, SAINT AUGUSTINE, FL 32084
County : ST. JOHNS

Score Effective Date : 2008-03-21
Score : 6
Score Ranked : N/R
Rank : N/R
Facility ID : 9809047

Map Id: 33
 Direction: N
 Distance: 0.416 mi., 2199 ft.
 Elevation: 5 ft.
 Relative: Lower

Site Name : FAUNCE RUBINO ENTERPRISES | FAUCE RUBINO ENTERPRISES
 301 SAN MARCO BLVD
 SAINT AUGUSTINE | ST. AUGUSTINE, FL 32084

Database(s) : [DWM CONTAM - FL, EPA LUST, EPA UST, FA 3 - FL, GWIF - FL, LUST - FL, UST - FL] **(cont.)**

Envirosite ID: 1529031
 EPA ID: N/R

DWM CONTAM - FL **(cont.)**

Facility Status : CLOSED
 Facility Type : A - Retail Station
 County Code : 55
 District : NED
 Operator : REBECCA FAUNCE RUBINO
 Phone : (904)806-3536
 Name Changed Date : N/R
 Address Changed Date : N/R
 Latitude Degrees : 29
 Latitude Minutes : 55
 Latitude Seconds : 15.5087
 Longitude Degrees : 81
 Longitude Minutes : 19
 Longitude Seconds : 25.5126
 Feature : N/R
 Method : N/R
 Datum : N/R
 Section/Township/Range : N/R
 Related Party Begin Date : 2007-03-22
 Related Party ID : 60991
 Primary Related Party Role : ACCOUNT OWNER
 Related Party Name : RUBINO, REBECCA FAUNCE
 Related Party Address 1 : 3108 COASTAL HWY, SAINT AUGUSTINE, FL 32084
 Related Party Address 2 : N/R
 Contact : REBECCA FAUNCE RUBINO
 Related Party Phone : (904)806-3336
 Related Party Extension : N/R
 Related Party Bad Address Indicator : N
 Last Date in Agency List : 2024-02-14

EPA LUST

Facility Name : FAUNCE RUBINO ENTERPRISES
 Facility Address : 301 SAN MARCO BLVD, SAINT AUGUSTINE, Florida
 County : N/R

Facility ID : FL9809047
 LUST ID : FL3105
 Reported Date : 2007-05-09
 Status : No Further Action
 Substance : N/R
 Closed With Residual Contamination (Tribal Only): N/R
 NFA_Letter (Tribal Only) : N/R
 Tribe (Tribal Only) : N/R
 EPA Region : 4
 Estimated Population within 1500ft : 333
 Estimated Private Domestic Wells within 1500ft: 10
 Within Source Water Protection Area (SPA): No
 SPA Public Water System and Facility ID: N/R

Map Id: 33
 Direction: N
 Distance: 0.416 mi., 2199 ft.
 Elevation: 5 ft.
 Relative: Lower

Site Name : FAUNCE RUBINO ENTERPRISES | FAUCE RUBINO ENTERPRISES
 301 SAN MARCO BLVD
 SAINT AUGUSTINE | ST. AUGUSTINE, FL 32084

Database(s) : [DWM CONTAM - FL, EPA LUST, EPA UST, FA 3 - FL, GWIF - FL, LUST - FL, UST - FL] **(cont.)**

EnviroSite ID: 1529031
 EPA ID: N/R

EPA LUST **(cont.)**

SPA Water Type : N/R
 SPA Facility Type : N/R
 SPA HUC12 : N/R
 Within Groundwater Wellhead Protection Area (WHPA): No
 WHPA Public Water System and Facility ID: N/R
 WHPA Water Type : N/R
 WHPA Facility Type : N/R
 WHPA HUC12 : N/R
 Within Estimated 100-year Floodplain: Yes
 Latitude : 29.92047
 Longitude : -81.32375
 Last Date in Agency List : 2024-03-14

EPA UST

Facility Name : FAUNCE RUBINO ENTERPRISES
 Facility Address : 301 SAN MARCO BLVD, SAINT AUGUSTINE, Florida 32084
 County : N/R

Facility ID : FL9809047
 Facility Status : Closed UST(s)
 Open USTs : 0
 Closed USTs : 1
 Temporarily Out of Service USTs : 0
 Date of Last Inspection : N/R
 EPA Region : 4
 Tribe : N/R
 Facility ID 2 : N/R
 Latitude : 29.920468984217
 Longitude : -81.3237520276996
 Last Date in Agency List : 2024-03-01

Tank Details

Tank ID : FL9809047-1
 Tank Status : Closed
 Installation Date : N/R
 Removal Date : N/R
 Capacity : 1000
 Substances : Vehicular Diesel
 Tank Wall Type : N/R

FA 3 - FL

Facility Name : FAUNCE RUBINO ENTERPRISES
 Facility Address : 301 SAN MARCO BLVD, SAINT AUGUSTINE, 32084
 County : ST. JOHNS

Map Id: 33
 Direction: N
 Distance: 0.416 mi., 2199 ft.
 Elevation: 5 ft.
 Relative: Lower

Site Name : FAUNCE RUBINO ENTERPRISES | FAUCE RUBINO ENTERPRISES
 301 SAN MARCO BLVD
 SAINT AUGUSTINE | ST. AUGUSTINE, FL 32084

Database(s) : [DWM CONTAM - FL, EPA LUST, EPA UST, FA 3 - FL, GWIF - FL, LUST - FL, UST - FL] **(cont.)**

Envirosite ID: 1529031
 EPA ID: N/R

FA 3 - FL **(cont.)**

Effectivity Date : 2006-05-11
 Expiration Date : 2007-05-11
 Facility ID : 9809047
 Facility Status : CLOSED
 Facility Type : Retail Station
 DEP Contractor : P
 Financial Responsibility : NONE
 Insurance Company : N/R
 Facility Phone : 9048063536
 Owner ID : 60991
 Owner Name : RUBINO, REBECCA FAUNCE
 Address : 3108 COASTAL HWY, SAINT AUGUSTINE, FL 32084
 Contact Name : REBECCA FAUNCE RUBINO
 Phone : 9048063336
 Last Date in Agency List : 2024-03-01

GWIF - FL

Facility Name : FAUCE RUBINO ENTERPRISES
 Facility Address : 301 SAN MARCO BLVD, ST. AUGUSTINE, 32084
 County : ST. JOHNS

Facility ID : 9809047
 Facility Type : PETROLEUM
 Location ID : 121001
 Location Method : DGPS = Differentially Corrected GPS
 GPS ID : 121001
 GPS Date : 2007-04-25
 HAE (Height Above Ellipsoid) : 5.18
 Project ID : SUPER
 Insp Name : JEREMY HORSLEY
 Insp CHD : ST. JOHNS
 Request Number : 42511
 Datum : N/R
 Software : Risk_Solo_v2
 Streetside : N/R
 Agency : DOH
 Comment : old tank from 1920s no wells in area
 Latitude : 29.920953
 Longitude : -81.323858
 Last Date in Agency List : 2024-03-11

LUST - FL

Facility Name : FAUNCE RUBINO ENTERPRISES
 Facility Address : 301 SAN MARCO BLVD, SAINT AUGUSTINE, 32084
 County : ST. JOHNS

Map Id: 33
 Direction: N
 Distance: 0.416 mi., 2199 ft.
 Elevation: 5 ft.
 Relative: Lower

Site Name : FAUNCE RUBINO ENTERPRISES | FAUCE RUBINO ENTERPRISES
 301 SAN MARCO BLVD
 SAINT AUGUSTINE | ST. AUGUSTINE, FL 32084

Database(s) : [DWM CONTAM - FL, EPA LUST, EPA UST, FA 3 - FL, GWIF - FL, LUST - FL, UST - FL] **(cont.)**

EnviroSite ID: 1529031
 EPA ID: N/R

LUST - FL **(cont.)**

Site Details

Facility ID : 9809047
 Facility Status : CLOSED
 Facility Type : Retail Station
 Phone : 9048063536
 Last Date in Agency List : 2024-02-02

Owner Information

Owner ID : 60991
 Owner Name : RUBINO, REBECCA FAUNCE
 Owner Address 1 : 3108 COASTAL HWY, SAINT AUGUSTINE, FL 32084
 Owner Address 2 : N/R
 Owner Phone : 9048063336
 Contact : REBECCA FAUNCE RUBINO

Discharge Details

Discharge Date : 2007-05-09
 Status Date : 2012-02-14
 Status Description : NFA COMPLETE
 DEP Code : P
 Description : CLEANUP REQUIRED
 Score Date : 2008-03-21
 Score : 6
 CU Status : N/R

Oculus Note : Use the Public Oculus Login button to enter the Oculus Website
 Oculus Hyperlink : [Click here for hyperlink provided by the agency.](#)

UST - FL

Facility Name : FAUNCE RUBINO ENTERPRISES
 Facility Address : 301 SAN MARCO BLVD, SAINT AUGUSTINE, 32084
 County : ST. JOHNS

Site Details

Facility ID : 9809047
 Facility Phone : 9048063536
 Facility Status : CLOSED
 Facility Type : Retail Station
 Last Date in Agency List : 2024-02-02

Map Id: 33
 Direction: N
 Distance: 0.416 mi., 2199 ft.
 Elevation: 5 ft.
 Relative: Lower

Site Name : FAUNCE RUBINO ENTERPRISES | FAUCE RUBINO ENTERPRISES
 301 SAN MARCO BLVD
 SAINT AUGUSTINE | ST. AUGUSTINE, FL 32084

Database(s) : [DWM CONTAM - FL, EPA LUST, EPA UST, FA 3 - FL, GWIF - FL, LUST - FL, UST - FL] **(cont.)**

Envirosite ID: 1529031
EPA ID: N/R

UST - FL **(cont.)**

Owner Information

Owner ID : 60991
 Owner Name : RUBINO, REBECCA FAUNCE
 Owner Address 1 : 3108 COASTAL HWY, SAINT AUGUSTINE, FL 32084
 Owner Address 2 : N/R
 Owner Phone : 9048063336
 Contact : REBECCA FAUNCE RUBINO
 DEP Contractor Own : P

Tank Information

Tank ID : 1
 Gallons : 1000
 Tank Location : UNDERGROUND
 Substance : Vehicular Diesel
 Install Date : N/R
 Status : Removed from Site
 Status Date : 2007-04-01

Oculus Note : Use the Public Oculus Login button to enter the Oculus Website
 Oculus Hyperlink : [Click here for hyperlink provided by the agency.](#)

Map Id: I34
 Direction: SSE
 Distance: 0.423 mi., 2233 ft.
 Elevation: 5 ft.
 Relative: Lower

Site Name : BOZARD FORD CO | A&A LINAS GRANITE LLC
 1700 N PONCE DE LEON BLVD
 SAINT AUGUSTINE, FL 32084

Database(s) : [CS - FL, LUST - FL, OSHA]

Envirosite ID: 52504759
EPA ID: N/R

CS - FL

Facility Name : BOZARD FORD CO
 Facility Address : 1700 N PONCE DE LEON BLVD, SAINT AUGUSTINE, 32084
 County : St. Johns County

DEP Cleanup Site Key : 38879697
 Program Site ID : 9800055
 Program Source Data : STCM
 Program Area : PETRO
 Collection Date : 2011-05-20
 Verification Date : 2011-05-20
 Load Date : 2015-05-11
 Verifier : KOCHER_F

Map Id: I34
 Direction: SSE
 Distance: 0.423 mi., 2233 ft.
 Elevation: 5 ft.
 Relative: Lower

Site Name : BOZARD FORD CO | A&A LINAS GRANITE
 LLC
 1700 N PONCE DE LEON BLVD
 SAINT AUGUSTINE, FL 32084
Database(s) : [CS - FL, LUST - FL, OSHA] **(cont.)**

EnviroSite ID: 52504759
EPA ID: N/R

CS - FL (cont.)

Collector : KOCHER_F
 Verifier Agency : YORK
 Collection Agency : YORK
 Verification Status : REVIEWED
 Remediation Status : ACTIVE
 Office/District : NED
 Comments : N/R
 Last Date in Agency List : 2015-05-11

LUST - FL

Facility Name : BOZARD FORD CO
 Facility Address : 1700 N PONCE DE LEON BLVD, SAINT AUGUSTINE, 32084
 County : St Johns

Site Details

Facility ID : 9800055
 Facility Status : CLOSED
 Facility Type : Fuel user/Non-retail
 Phone : (904) 824-1641
 Last Date in Agency List : 2015-05-09

Owner Information

Owner ID : N/R
 Owner Name : N/R
 Owner Address 1 : N/R
 Owner Address 2 : N/R
 Owner Phone : N/R
 Contact : N/R

Discharge Details

Discharge Date : 1998-01-28
 Status Date : 2012-01-06
 Status Description : SA ONGOING
 DEP Code : N
 Description : CLEANUP REQUIRED
 Score Date : 2011-06-30
 Score : 00030
 CU Status : SA

Oculus Note : Use the Public Oculus Login button to enter the Oculus Website
 Oculus Hyperlink : N/R

OSHA

Facility Name : A&A LINAS GRANITE LLC
 Facility Address : 1700 N. PONCE DE LEON BLVD., SAINT AUGUSTINE, FL 32084

Map Id: I34
 Direction: SSE
 Distance: 0.423 mi., 2233 ft.
 Elevation: 5 ft.
 Relative: Lower

Site Name : BOZARD FORD CO | A&A LINAS GRANITE
 LLC
 1700 N PONCE DE LEON BLVD
 SAINT AUGUSTINE, FL 32084
Database(s) : [CS - FL, LUST - FL, OSHA] **(cont.)**

Envirosite ID: 52504759
EPA ID: N/R

OSHA **(cont.)**

Site Details

Activity Number : 343538948
 Reporting ID : 0419700
 Open Date : 2018-10-17
 Conference Closed : 2018-10-17
 Case Closed : 2019-05-01
 Case Mod Date : 2022-10-16
 Owner Type : Private
 Advance Notice : N
 Safety/Health : Health
 Number in Establishment : 5
 SIC : N/R
 NAICS : 327991 - Cut Stone and Stone Product Manufacturing
 Inspection Type : Complaint
 Inspection Scope : Partial
 Why No Inspection : No Insp/Other
 Union : No
 Mailing Address : 1700 N. PONCE DE LEON BLVD., SAINT AUGUSTINE, FL 32084
 Agency Hyperlink : [Click here for hyperlink provided by the agency.](#)
 Last Date in Agency List : 2023-07-25

Violations

Activity Number : 343538948
 Citation ID : 01002A
 Delete Flag : N/R
 Standard Ref : 19101200 E01
 Violation Type : Other
 Issuance Date : 2019-01-29
 Abate Date : 2019-03-18
 Abate Complete : N/R
 Current Penalty : 0.0
 Initial Penalty : 0.0
 Contest Date : N/R
 Final Order Date : 2019-02-25
 Number Instances : 1
 Number Exposed : 2
 Record : N/R
 Gravity : N/R
 Emphasis : N/R
 Hazcat : N/R
 FTA Insp Number : N/R
 FTA Issuance Date : N/R
 FTA Penalty : N/R
 FTA Contest Date : N/R
 FTA Final Order Date : N/R
 HAZ Substances : MINERAL WOOL FIBER

Site Details

Activity Number : 344378674
 Reporting ID : 0419700
 Open Date : 2019-10-15
 Conference Closed : 2019-10-16

Map Id: I34
 Direction: SSE
 Distance: 0.423 mi., 2233 ft.
 Elevation: 5 ft.
 Relative: Lower

Site Name : BOZARD FORD CO | A&A LINAS GRANITE
 LLC
 1700 N PONCE DE LEON BLVD
 SAINT AUGUSTINE, FL 32084

Database(s) : [CS - FL, LUST - FL, OSHA] **(cont.)**

Envirosite ID: 52504759
EPA ID: N/R

OSHA **(cont.)**

Case Closed : N/R
 Case Mod Date : 2022-10-16
 Owner Type : Private
 Advance Notice : N
 Safety/Health : Health
 Number in Establishment : 4
 SIC : N/R
 NAICS : 327991 - Cut Stone and Stone Product Manufacturing
 Inspection Type : Complaint
 Inspection Scope : Partial
 Why No Inspection : No Insp/Other
 Union : No
 Mailing Address : 1700 N. PONCE DE LEON BLVD., SAINT AUGUSTINE, FL 32084
 Agency Hyperlink : [Click here for hyperlink provided by the agency.](#)
 Last Date in Agency List : 2023-07-25

Violations

Activity Number : 344378674
 Citation ID : 01001A
 Delete Flag : N/R
 Standard Ref : 19101053 C
 Violation Type : Serious
 Issuance Date : 2020-02-14
 Abate Date : 2020-04-02
 Abate Complete : N/R
 Current Penalty : 885.0
 Initial Penalty : 1475.0
 Contest Date : N/R
 Final Order Date : 2020-03-09
 Number Instances : 1
 Number Exposed : 1
 Record : Complaint
 Gravity : 1
 Emphasis : N/R
 Hazcat : N/R
 FTA Insp Number : N/R
 FTA Issuance Date : N/R
 FTA Penalty : N/R
 FTA Contest Date : N/R
 FTA Final Order Date : N/R
 HAZ Substances : SILICA, CRYSTALLINE, MIXED RESPIRABLE (QUARTZ, CRISTOBALITE, TRIDYMITE)

Activity Number : 344378674
 Citation ID : 01001D
 Delete Flag : N/R
 Standard Ref : 19100134 E01
 Violation Type : Serious
 Issuance Date : 2020-02-14
 Abate Date : 2020-04-02
 Abate Complete : N/R
 Current Penalty : 0.0
 Initial Penalty : 0.0

Map Id: I34
 Direction: SSE
 Distance: 0.423 mi., 2233 ft.
 Elevation: 5 ft.
 Relative: Lower

Site Name : BOZARD FORD CO | A&A LINAS GRANITE
 LLC
 1700 N PONCE DE LEON BLVD
 SAINT AUGUSTINE, FL 32084

Database(s) : [CS - FL, LUST - FL, OSHA] **(cont.)**

Envirosite ID: 52504759
EPA ID: N/R

OSHA **(cont.)**

Contest Date : N/R
 Final Order Date : 2020-03-09
 Number Instances : 1
 Number Exposed : 1
 Record : Complaint
 Gravity : 1
 Emphasis : N/R
 Hazcat : N/R
 FTA Insp Number : N/R
 FTA Issuance Date : N/R
 FTA Penalty : N/R
 FTA Contest Date : N/R
 FTA Final Order Date : N/R
 HAZ Substances : SILICA, CRYSTALLINE, MIXED RESPIRABLE (QUARTZ, CRISTOBALITE, TRIDYMITE)

Activity Number : 344378674
 Citation ID : 01001F
 Delete Flag : N/R
 Standard Ref : 19100134 K03
 Violation Type : Serious
 Issuance Date : 2020-02-14
 Abate Date : 2020-04-02
 Abate Complete : N/R
 Current Penalty : 0.0
 Initial Penalty : 0.0
 Contest Date : N/R
 Final Order Date : 2020-03-09
 Number Instances : 1
 Number Exposed : 1
 Record : Complaint
 Gravity : 1
 Emphasis : N/R
 Hazcat : N/R
 FTA Insp Number : N/R
 FTA Issuance Date : N/R
 FTA Penalty : N/R
 FTA Contest Date : N/R
 FTA Final Order Date : N/R
 HAZ Substances : SILICA, CRYSTALLINE, MIXED RESPIRABLE (QUARTZ, CRISTOBALITE, TRIDYMITE)

Activity Number : 344378674
 Citation ID : 01001C
 Delete Flag : N/R
 Standard Ref : 19101053 G02
 Violation Type : Serious
 Issuance Date : 2020-02-14
 Abate Date : 2020-04-02
 Abate Complete : N/R
 Current Penalty : 0.0
 Initial Penalty : 0.0
 Contest Date : N/R
 Final Order Date : 2020-03-09

Map Id: I34
 Direction: SSE
 Distance: 0.423 mi., 2233 ft.
 Elevation: 5 ft.
 Relative: Lower

Site Name : BOZARD FORD CO | A&A LINAS GRANITE
 LLC
 1700 N PONCE DE LEON BLVD
 SAINT AUGUSTINE, FL 32084

Database(s) : [CS - FL, LUST - FL, OSHA] **(cont.)**

Envirosite ID: 52504759
EPA ID: N/R

OSHA **(cont.)**

Number Instances : 1
 Number Exposed : 1
 Record : Complaint
 Gravity : 1
 Emphasis : N/R
 Hazcat : N/R
 FTA Insp Number : N/R
 FTA Issuance Date : N/R
 FTA Penalty : N/R
 FTA Contest Date : N/R
 FTA Final Order Date : N/R
 HAZ Substances : SILICA, CRYSTALLINE, MIXED RESPIRABLE (QUARTZ, CRISTOBALITE, TRIDYMITE)

Activity Number : 344378674
 Citation ID : 01003
 Delete Flag : N/R
 Standard Ref : 19101053 F02 I
 Violation Type : Serious
 Issuance Date : 2020-02-14
 Abate Date : 2020-04-02
 Abate Complete : N/R
 Current Penalty : 885.0
 Initial Penalty : 1475.0
 Contest Date : N/R
 Final Order Date : 2020-03-09
 Number Instances : 1
 Number Exposed : 1
 Record : Complaint
 Gravity : 1
 Emphasis : N/R
 Hazcat : N/R
 FTA Insp Number : N/R
 FTA Issuance Date : N/R
 FTA Penalty : N/R
 FTA Contest Date : N/R
 FTA Final Order Date : N/R
 HAZ Substances : SILICA, CRYSTALLINE, MIXED RESPIRABLE (QUARTZ, CRISTOBALITE, TRIDYMITE)

Activity Number : 344378674
 Citation ID : 01002
 Delete Flag : N/R
 Standard Ref : 19101053 E01
 Violation Type : Serious
 Issuance Date : 2020-02-14
 Abate Date : 2020-04-02
 Abate Complete : N/R
 Current Penalty : 885.0
 Initial Penalty : 1475.0
 Contest Date : N/R
 Final Order Date : 2020-03-09
 Number Instances : 1
 Number Exposed : 1

Map Id: I34
 Direction: SSE
 Distance: 0.423 mi., 2233 ft.
 Elevation: 5 ft.
 Relative: Lower

Site Name : BOZARD FORD CO | A&A LINAS GRANITE
 LLC
 1700 N PONCE DE LEON BLVD
 SAINT AUGUSTINE, FL 32084

Database(s) : [CS - FL, LUST - FL, OSHA] **(cont.)**

Envirosite ID: 52504759
EPA ID: N/R

OSHA **(cont.)**

Record : Complaint
 Gravity : 1
 Emphasis : N/R
 Hazcat : N/R
 FTA Insp Number : N/R
 FTA Issuance Date : N/R
 FTA Penalty : N/R
 FTA Contest Date : N/R
 FTA Final Order Date : N/R
 HAZ Substances : SILICA, CRYSTALLINE, MIXED RESPIRABLE (QUARTZ, CRISTOBALITE, TRIDYMITE)

Activity Number : 344378674
 Citation ID : 01001E
 Delete Flag : N/R
 Standard Ref : 19100134 F01
 Violation Type : Serious
 Issuance Date : 2020-02-14
 Abate Date : 2020-04-02
 Abate Complete : N/R
 Current Penalty : 0.0
 Initial Penalty : 0.0
 Contest Date : N/R
 Final Order Date : 2020-03-09
 Number Instances : 1
 Number Exposed : 1
 Record : Complaint
 Gravity : 1
 Emphasis : N/R
 Hazcat : N/R
 FTA Insp Number : N/R
 FTA Issuance Date : N/R
 FTA Penalty : N/R
 FTA Contest Date : N/R
 FTA Final Order Date : N/R
 HAZ Substances : SILICA, CRYSTALLINE, MIXED RESPIRABLE (QUARTZ, CRISTOBALITE, TRIDYMITE)

Activity Number : 344378674
 Citation ID : 01001B
 Delete Flag : N/R
 Standard Ref : 19101053 F01
 Violation Type : Serious
 Issuance Date : 2020-02-14
 Abate Date : 2020-04-02
 Abate Complete : N/R
 Current Penalty : 0.0
 Initial Penalty : 0.0
 Contest Date : N/R
 Final Order Date : 2020-03-09
 Number Instances : 1
 Number Exposed : 1
 Record : Complaint
 Gravity : 1

Map Id: I34
 Direction: SSE
 Distance: 0.423 mi., 2233 ft.
 Elevation: 5 ft.
 Relative: Lower

Site Name : BOZARD FORD CO | A&A LINAS GRANITE
 LLC
 1700 N PONCE DE LEON BLVD
 SAINT AUGUSTINE, FL 32084

Database(s) : [CS - FL, LUST - FL, OSHA] **(cont.)**

Envirosite ID: 52504759
EPA ID: N/R

OSHA **(cont.)**

| | |
|------------------------|---|
| Emphasis : | N/R |
| Hazcat : | N/R |
| FTA Insp Number : | N/R |
| FTA Issuance Date : | N/R |
| FTA Penalty : | N/R |
| FTA Contest Date : | N/R |
| FTA Final Order Date : | N/R |
| HAZ Substances : | SILICA, CRYSTALLINE, MIXED RESPIRABLE (QUARTZ, CRISTOBALITE, TRIDYMITE) |

Map Id: 35
 Direction: SSE
 Distance: 0.434 mi., 2290 ft.
 Elevation: 5 ft.
 Relative: Lower

Site Name : BOZARD FORD CO
 164 SAN MARCO AVE
 SAINT AUGUSTINE | ST AUGUSTINE, FL

Database(s) : [CS - FL, DWM CONTAM - FL, ECHO, EPA
 LUST, EPA UST, FRS, GWIF - FL, LUST -
 FL, RCRA_NONGEN, UST - FL]

Envirosite ID: 52504758
EPA ID: N/R

CS - FL

| | |
|--------------------|---|
| Facility Name : | BOZARD FORD CO |
| Facility Address : | 164 SAN MARCO AVE, SAINT AUGUSTINE, 32084 |
| County : | St. Johns County |

| | |
|----------------------------|------------|
| DEP Cleanup Site Key : | 72724443 |
| Program Site ID : | 9800055 |
| Program Source Data : | STCM |
| Program Area : | PETRO |
| Collection Date : | 2011-05-20 |
| Verification Date : | 2011-05-20 |
| Load Date : | 2022-08-30 |
| Verifier : | KOCHER_F |
| Collector : | KOCHER_F |
| Verifier Agency : | YORK |
| Collection Agency : | YORK |
| Verification Status : | REVIEWED |
| Remediation Status : | ACTIVE |
| Office/District : | NED |
| Comments : | N/R |
| Last Date in Agency List : | 2022-08-31 |

DWM CONTAM - FL

| | |
|--------------------|--|
| Facility Name : | BOZARD FORD CO |
| Facility Address : | 164 SAN MARCO AVE, SAINT AUGUSTINE, FL 32084 |
| County : | ST. JOHNS |

Map Id: 35
 Direction: SSE
 Distance: 0.434 mi., 2290 ft.
 Elevation: 5 ft.
 Relative: Lower

Site Name : BOZARD FORD CO
 164 SAN MARCO AVE
 SAINT AUGUSTINE | ST AUGUSTINE, FL

Database(s) : [CS - FL, DWM CONTAM - FL, ECHO, EPA LUST, EPA UST, FRS, GWIF - FL, LUST - FL, RCRA_NONGEN, UST - FL] **(cont.)**

Envirosite ID: 52504758
 EPA ID: N/R

DWM CONTAM - FL **(cont.)**

Score Effective Date : 2011-06-30
 Score : 30
 Score Ranked : 10
 Rank : 8533
 Facility ID : 9800055
 Facility Status : CLOSED
 Facility Type : C - Fuel user/Non-retail
 County Code : 55
 District : NED
 Operator : ERIC CLIPPINGER
 Phone : (904)824-1641
 Name Changed Date : N/R
 Address Changed Date : 2015-05-19
 Latitude Degrees : 29
 Latitude Minutes : 54
 Latitude Seconds : 28.512
 Longitude Degrees : 81
 Longitude Minutes : 19
 Longitude Seconds : 10.9973
 Feature : N/R
 Method : N/R
 Datum : N/R
 Section/Township/Range : N/R
 Related Party Begin Date : 1998-01-29
 Related Party ID : 46921
 Primary Related Party Role : TANK OWNER
 Related Party Name : BOZARD, FRED
 Related Party Address 1 : 1700 N PONCE DE LEON BLVD, SAINT AUGUSTINE, FL 32084
 Related Party Address 2 : N/R
 Contact : ERIC CLIPPINEER
 Related Party Phone : (904)824-1641
 Related Party Extension : N/R
 Related Party Bad Address Indicator : N
 Last Date in Agency List : 2024-02-14

ECHO

Facility Name : BOZARD FORD COMPANY
 Facility Address : 164 SAN MARCO AVE, SAINT AUGUSTINE, FL 32084
 County : ST JOHNS

Last Inspection Date : 2009-07-08
 Registry ID : 110002546932
 FIPS Code : 12109
 EPA Region : 04
 Inspection Count : 0
 Last Inspection Days : 5072
 Informal Count : 0
 Last Informal Action Date : 1996-03-15
 Formal Action Count : 0
 Last Formal Action Date : N/R
 Total Penalties : 0
 Penalty Count : N/R
 Last Penalty Date : N/R

Map Id: 35
 Direction: SSE
 Distance: 0.434 mi., 2290 ft.
 Elevation: 5 ft.
 Relative: Lower

Site Name : BOZARD FORD CO
 164 SAN MARCO AVE
 SAINT AUGUSTINE | ST AUGUSTINE, FL

Database(s) : [CS - FL, DWM CONTAM - FL, ECHO, EPA LUST, EPA UST, FRS, GWIF - FL, LUST - FL, RCRA_NONGEN, UST - FL] **(cont.)**

Envirosite ID: 52504758
 EPA ID: N/R

ECHO **(cont.)**

| | |
|--|--|
| Last Penalty Amount : | N/R |
| QTRS IN NC : | 0 |
| Programs IN SNC : | 0 |
| Current Compliance Status : | No Violation Identified |
| Three-Year Compliance Status : | |
| Collection Method : | INTERPOLATION-PHOTO |
| Reference Point : | FACILITY/MONITORING SITE BOUNDARY POINT |
| Accuracy Meters : | 10 |
| Derived Tribes : | N/R |
| Derived HUC : | 03080201 |
| Derived WBD : | 030802010503 |
| Derived STCTY FIPS : | 12109 |
| Derived Zip : | 32084 |
| Derived CD113 : | 06 |
| Derived CB2010 : | 121090202001047 |
| MYRTK Universe : | NNN |
| NPDES IDs : | N/R |
| CWA Permit Types : | N/R |
| CWA Compliance Tracking : | N/R |
| CWA NAICS : | N/R |
| CWA SICS : | N/R |
| CWA Inspection Count : | N/R |
| CWA Last Inspection Days : | N/R |
| CWA Informal Count : | N/R |
| CWA Formal Action Count : | N/R |
| CWA Last Formal Action Date : | N/R |
| CWA Penalties : | N/R |
| CWA Last Penalty Date : | N/R |
| CWA Last Penalty Amount : | N/R |
| CWA Quarters IN NC : | N/R |
| CWA Current Compliance Status : | N/R |
| CWA Current SNC Flag : | N |
| CWA 13 Quarters Compliance Status : | N/R |
| CWA 13 Quarters Effluent Exceedances: | N/R |
| CWA Three-Year QNCR Codes : | N/R |
| DFR URL : | Click here for hyperlink provided by the agency. |
| Facility SIC : | N/R |
| Facility NAICS : | 811111 - General Automotive Repair |
| Facility Last Inspection EPA Date : | N/R |
| Facility Last Inspection State Date : | 2009-07-08 |
| Facility Last Formal Act EPA Date : | N/R |
| Facility Last Formal Act State Date : | N/R |
| Facility Last Informal Act EPA Date : | N/R |
| Facility Last Informal Act State Date: | 1996-03-15 |
| Facility Federal Agency : | N/R |
| TRI Reporter : | N/R |
| Facility Imp Water Flag : | N/R |
| Current SNC Flag : | N |
| Indian County Flag : | N |
| Federal Flag : | N/R |
| US Mexico Border Flag : | N/R |
| Chesapeak Bay Flag : | N/R |
| AIR Flag : | N |
| NPDES Flag : | N |
| SDWIS Flag : | N |

Map Id: 35
 Direction: SSE
 Distance: 0.434 mi., 2290 ft.
 Elevation: 5 ft.
 Relative: Lower

Site Name : BOZARD FORD CO
 164 SAN MARCO AVE
 SAINT AUGUSTINE | ST AUGUSTINE, FL

Database(s) : [CS - FL, DWM CONTAM - FL, ECHO, EPA LUST, EPA UST, FRS, GWIF - FL, LUST - FL, RCRA_NONGEN, UST - FL] **(cont.)**

Envirosite ID: 52504758
 EPA ID: N/R

ECHO **(cont.)**

RCRA Flag : Y
 TRI Flag : N
 GHG Flag : N
 Major Flag : N/R
 Active Flag : N/R
 NAA Flag : N
 Latitude : 29.907924
 Longitude : -81.319973
 Last Date in Agency List : 2023-07-21

Facility Name : BOZARD FORD COMPANY
 Facility Address : 164 SAN MARCO AVE, ST AUGUSTINE, FL 32084
 County : ST JOHNS

Last Inspection Date : 2009-07-08
 Registry ID : 110002546932
 FIPS Code : 12109
 EPA Region : 04
 Inspection Count : 0
 Last Inspection Days : 2616
 Informal Count : 0
 Last Informal Action Date : 1996-03-15
 Formal Action Count : 0
 Last Formal Action Date : N/R
 Total Penalties : 0
 Penalty Count : 0
 Last Penalty Date : N/R
 Last Penalty Amount : N/R
 QTRS IN NC : 0
 Programs IN SNC : 0
 Current Compliance Status : No Violation
 Three-Year Compliance Status : N/R
 Collection Method : INTERPOLATION-PHOTO
 Reference Point : FACILITY/MONITORING SITE BOUNDARY POINT
 Accuracy Meters : 10
 Derived Tribes : N/R
 Derived HUC : 03080201
 Derived WBD : 030802010503
 Derived STCTY FIPS : 12109
 Derived Zip : 32084
 Derived CD113 : 06
 Derived CB2010 : 121090202001047
 MYRTK Universe : NNN
 NPDES IDs : N/R
 CWA Permit Types : N/R
 CWA Compliance Tracking : N/R
 CWA NAICS : N/R
 CWA SICS : N/R
 CWA Inspection Count : N/R
 CWA Last Inspection Days : N/R
 CWA Informal Count : N/R
 CWA Formal Action Count : N/R
 CWA Last Formal Action Date : N/R

Map Id: 35
 Direction: SSE
 Distance: 0.434 mi., 2290 ft.
 Elevation: 5 ft.
 Relative: Lower

Site Name : BOZARD FORD CO
 164 SAN MARCO AVE
 SAINT AUGUSTINE | ST AUGUSTINE, FL

Database(s) : [CS - FL, DWM CONTAM - FL, ECHO, EPA LUST, EPA UST, FRS, GWIF - FL, LUST - FL, RCRA_NONGEN, UST - FL] **(cont.)**

Envirosite ID: 52504758
 EPA ID: N/R

ECHO **(cont.)**

| | |
|--|--|
| CWA Penalties : | N/R |
| CWA Last Penalty Date : | N/R |
| CWA Last Penalty Amount : | N/R |
| CWA Quarters IN NC : | N/R |
| CWA Current Compliance Status : | N/R |
| CWA Current SNC Flag : | N |
| CWA 13 Quarters Compliance Status : | N/R |
| CWA 13 Quarters Effluent Exceedances: | N/R |
| CWA Three-Year QNCR Codes : | N/R |
| DFR URL : | Click here for hyperlink provided by the agency. |
| Facility SIC : | N/R |
| Facility NAICS : | 811111 - General Automotive Repair |
| Facility Last Inspection EPA Date : | N/R |
| Facility Last Inspection State Date : | 2009-07-08 |
| Facility Last Formal Act EPA Date : | N/R |
| Facility Last Formal Act State Date : | N/R |
| Facility Last Informal Act EPA Date : | N/R |
| Facility Last Informal Act State Date: | 1996-03-15 |
| Facility Federal Agency : | N/R |
| TRI Reporter : | N/R |
| Facility Imp Water Flag : | N/R |
| Current SNC Flag : | N |
| Indian County Flag : | N |
| Federal Flag : | N/R |
| US Mexico Border Flag : | N/R |
| Chesapeak Bay Flag : | N/R |
| AIR Flag : | N |
| NPDES Flag : | N |
| SDWIS Flag : | N |
| RCRA Flag : | Y |
| TRI Flag : | N |
| GHG Flag : | N |
| Major Flag : | N/R |
| Active Flag : | N/R |
| NAA Flag : | N/R |
| Latitude : | 29.907924 |
| Longitude : | -81.319973 |
| Last Date in Agency List : | 2016-09-09 |

EPA LUST

| | |
|---|---|
| Facility Name : | BOZARD FORD CO |
| Facility Address : | 164 SAN MARCO AVE, SAINT AUGUSTINE, Florida |
| County : | N/R |
| Facility ID : | FL9800055 |
| LUST ID : | FL9387 |
| Reported Date : | 1998-01-28 |
| Status : | Open |
| Substance : | N/R |
| Closed With Residual Contamination (Tribal Only): | N/R |
| NFA_Letter (Tribal Only) : | N/R |
| Tribe (Tribal Only) : | N/R |

Map Id: 35
 Direction: SSE
 Distance: 0.434 mi., 2290 ft.
 Elevation: 5 ft.
 Relative: Lower

Site Name : BOZARD FORD CO
 164 SAN MARCO AVE
 SAINT AUGUSTINE | ST AUGUSTINE, FL

Database(s) : [CS - FL, DWM CONTAM - FL, ECHO, EPA LUST, EPA UST, FRS, GWIF - FL, LUST - FL, RCRA_NONGEN, UST - FL] **(cont.)**

Envirosite ID: 52504758
 EPA ID: N/R

EPA LUST **(cont.)**

EPA Region : 4
 Estimated Population within 1500ft : 417
 Estimated Private Domestic Wells within 1500ft: 0
 Within Source Water Protection Area (SPA): No
 SPA Public Water System and Facility ID: N/R
 SPA Water Type : N/R
 SPA Facility Type : N/R
 SPA HUC12 : N/R
 Within Groundwater Wellhead Protection Area (WHPA): No
 WHPA Public Water System and Facility ID: N/R
 WHPA Water Type : N/R
 WHPA Facility Type : N/R
 WHPA HUC12 : N/R
 Within Estimated 100-year Floodplain: Yes
 Latitude : 29.90799
 Longitude : -81.3196899999999
 Last Date in Agency List : 2024-03-14

EPA UST

Facility Name : BOZARD FORD CO
 Facility Address : 164 SAN MARCO AVE, SAINT AUGUSTINE, Florida 32084
 County : N/R

Facility ID : FL9800055
 Facility Status : Closed UST(s)
 Open USTs : 0
 Closed USTs : 3
 Temporarily Out of Service USTs : 0
 Date of Last Inspection : N/R
 EPA Region : 4
 Tribe : N/R
 Facility ID 2 : N/R
 Latitude : 29.9079932381269
 Longitude : -81.3196885427606
 Last Date in Agency List : 2024-03-01

Tank Details

Tank ID : FL9800055-1
 Tank Status : Closed
 Installation Date : 1948-01-01
 Removal Date : N/R
 Capacity : 700
 Substances : Unknown/Not Reported
 Tank Wall Type : N/R

Map Id: 35
 Direction: SSE
 Distance: 0.434 mi., 2290 ft.
 Elevation: 5 ft.
 Relative: Lower

Site Name : BOZARD FORD CO
 164 SAN MARCO AVE
 SAINT AUGUSTINE | ST AUGUSTINE, FL

Database(s) : [CS - FL, DWM CONTAM - FL, ECHO, EPA LUST, EPA UST, FRS, GWIF - FL, LUST - FL, RCRA_NONGEN, UST - FL] **(cont.)**

Envirosite ID: 52504758
EPA ID: N/R

EPA UST (cont.)

Tank ID : FL9800055-2
 Tank Status : Closed
 Installation Date : 1948-01-01
 Removal Date : N/R
 Capacity : 700
 Substances : Unknown/Not Reported
 Tank Wall Type : N/R

Tank ID : FL9800055-3
 Tank Status : Closed
 Installation Date : 1948-01-01
 Removal Date : N/R
 Capacity : 700
 Substances : Unknown/Not Reported
 Tank Wall Type : N/R

FRS

Facility Name : BOZARD FORD COMPANY
 Facility Address : 164 SAN MARCO AVE, SAINT AUGUSTINE, FL 320843270
 County : ST JOHNS

Site Details

Registry ID : 110002546932
 FRS Facility URL : [Click here for hyperlink provided by the agency.](#)
 Last Date in Agency List : 2024-01-30

Source Description

Source Description :

The Florida Environmental System Today Application (FIESTA) Data Maintenance (FDM) system maintains entity, environmental interest and affiliation data for the State of Florida.

Source Description :

RCRAInfo is EPA's comprehensive information system that supports the Resource Conservation and Recovery Act (RCRA) of 1976 and the Hazardous and Solid Waste Amendments (HSWA) of 1984 through the tracking of events and activities related to facilities that generate, transport, and treat, store, or dispose of hazardous waste. RCRAInfo allows RCRA program staff to track the notification, permit, compliance, and corrective action activities required under RCRA. RCRAInfo also supports generation of the National Hazardous Waste Biennial Report. All generators and treatment, storage, and disposal facilities who handle hazardous waste are required to report to the EPA Administrator at least once every two years to support creation of the Biennial Report.

Map Id: 35
 Direction: SSE
 Distance: 0.434 mi., 2290 ft.
 Elevation: 5 ft.
 Relative: Lower

Site Name : BOZARD FORD CO
 164 SAN MARCO AVE
 SAINT AUGUSTINE | ST AUGUSTINE, FL

Database(s) : [CS - FL, DWM CONTAM - FL, ECHO, EPA LUST, EPA UST, FRS, GWIF - FL, LUST - FL, RCRA_NONGEN, UST - FL] **(cont.)**

Envirosite ID: 52504758
 EPA ID: N/R

FRS (cont.)

FRS Environmental Interest Source and System ID : FLORIDA DEP - 35140
 RCRAINFO - FLD981744832

GWIF - FL

Facility Name : BOZARD FORD
 Facility Address : 164 SAN MARCO AVE, ST AUGUSTINE, 32084
 County : ST JOHNS

Facility ID : 9800055
 Facility Type : PETROLEUM
 Location ID : 200433
 Location Method : DGPS = Differentially Corrected GPS
 GPS ID : 200433
 GPS Date : 2011-03-15
 HAE (Height Above Ellipsoid) : 0.46
 Project ID : SUPER
 Insp Name : Amy Grossman
 Insp CHD : ALACHUA
 Request Number : N/R
 Datum : WS1984
 Software : Risk_Solo_v2
 Streetside : N/R
 Agency : DOH
 Comment : N/R
 Latitude : 29.907921
 Longitude : -81.31972
 Last Date in Agency List : 2024-03-11

LUST - FL

Facility Name : BOZARD FORD CO
 Facility Address : 164 SAN MARCO AVE, SAINT AUGUSTINE, 32084
 County : ST. JOHNS

Site Details

Facility ID : 9800055
 Facility Status : CLOSED
 Facility Type : Fuel user/Non-retail
 Phone : 9048241641
 Last Date in Agency List : 2024-02-02

Owner Information

Owner ID : N/R
 Owner Name : N/R
 Owner Address 1 : N/R
 Owner Address 2 : N/R
 Owner Phone : N/R
 Contact : N/R

Map Id: 35
 Direction: SSE
 Distance: 0.434 mi., 2290 ft.
 Elevation: 5 ft.
 Relative: Lower

Site Name : BOZARD FORD CO
 164 SAN MARCO AVE
 SAINT AUGUSTINE | ST AUGUSTINE, FL

Database(s) : [CS - FL, DWM CONTAM - FL, ECHO, EPA LUST, EPA UST, FRS, GWIF - FL, LUST - FL, RCRA_NONGEN, UST - FL] **(cont.)**

Envirosite ID: 52504758
 EPA ID: N/R

LUST - FL **(cont.)**

Discharge Details

Discharge Date : 1998-01-28
 Status Date : 2022-10-07
 Status Description : SRCR COMPLETE
 DEP Code : P
 Description : CLEANUP REQUIRED
 Score Date : 2011-06-30
 Score : 30
 CU Status : N/R

Oculus Note : Use the Public Oculus Login button to enter the Oculus Website
 Oculus Hyperlink : [Click here for hyperlink provided by the agency.](#)

RCRA_NONGEN

Facility Name : BOZARD FORD COMPANY
 Facility Address : 164 SAN MARCO AVE, ST AUGUSTINE, FL 32084-3270
 County : ST JOHNS

Date Form Received by Agency : 2009-07-08
 EPA ID : FLD981744832
 Mailing Address : PO BOX 174 164 SAN MARCO AVE, ST AUGUSTINE, FL 32085-0174
 Contact : NOEL HELMLY
 Contact Address : PO BOX 174, ST AUGUSTINE, FL 32085-0174
 Contact Country : US
 Contact Telephone : 904-824-1641
 Contact Email : N/R
 EPA Region : 04
 Land Type : Private
 Source Type : Implementer
 Classification : Not a generator, verified
 Description : Not a generator, verified
 Last Date in Agency List : 2024-03-19

Owner/Operator Summary

Owner/Operator Name : NOEL HELMLY
 Owner/Operator Address : PO BOX 174, ST AUGUSTINE, FL 32085
 Owner/Operator Country : US
 Owner/Operator Telephone : N/R
 Owner/Operator Email : N/R
 Owner/Operator Fax : N/R
 Legal Status : Private
 Owner/Operator Type : Owner
 Owner/Operator Start Date : 1996-10-18
 Owner/Operator End Date : N/R

Handler Activities Summary

U.S. Importer of Hazardous Waste : N
 Mixed Waste (Haz. and Radioactive) : N

Map Id: 35
 Direction: SSE
 Distance: 0.434 mi., 2290 ft.
 Elevation: 5 ft.
 Relative: Lower

Site Name : BOZARD FORD CO
 164 SAN MARCO AVE
 SAINT AUGUSTINE | ST AUGUSTINE, FL

Database(s) : [CS - FL, DWM CONTAM - FL, ECHO, EPA LUST, EPA UST, FRS, GWIF - FL, LUST - FL, RCRA_NONGEN, UST - FL] **(cont.)**

Envirosite ID: 52504758
 EPA ID: N/R

RCRA_NONGEN **(cont.)**

| | |
|-------------------------------------|---|
| Recycler of Hazardous Waste : | N |
| Transporter of Hazardous Waste : | N |
| Treater, Storer or Disposer of HW : | N |
| Underground Injection Activity : | N |
| On-site Burner Exemption : | N |
| Furnace Exemption : | N |
| Used Oil Fuel Burner : | N |
| Used Oil Processor : | N |
| Used Oil Refiner : | N |
| Used Oil Fuel Marketer to Burner : | N |
| Used Oil Specification Marketer : | N |
| Used Oil Transfer Facility : | N |
| Used Oil Transporter : | N |

Historical Generators

| | |
|--------------------------------|--------------------------|
| Date Form Received by Agency : | 1986-10-06 |
| Facility Name : | BOZARD FORD COMPANY |
| Classification : | Small Quantity Generator |

Notices of Violations Summary

| | |
|----------------------------|----------------------|
| Date of Violation : | 1996-02-01 |
| Date Achieved Compliance : | 1996-04-18 |
| Regulation Violated : | Y |
| Area of Violation : | Generators - General |
| Enforcement Action : | DEP WARNING LETTER |
| Enforcement Action Date : | 1996-03-15 |
| Enf. Disposition Status : | N/R |
| Enf. Disp. Status Date : | N/R |
| Violation Lead Agency : | State |
| Enforcement Lead Agency : | State |
| Proposed Penalty Amount : | N/R |
| Final Penalty Amount : | N/R |
| Paid Penalty Amount : | N/R |

| | |
|----------------------------|----------------------------|
| Date of Violation : | 1996-02-01 |
| Date Achieved Compliance : | 1996-04-18 |
| Regulation Violated : | Y |
| Area of Violation : | Generators - Pre-transport |
| Enforcement Action : | DEP WARNING LETTER |
| Enforcement Action Date : | 1996-03-15 |
| Enf. Disposition Status : | N/R |
| Enf. Disp. Status Date : | N/R |
| Violation Lead Agency : | State |
| Enforcement Lead Agency : | State |
| Proposed Penalty Amount : | N/R |
| Final Penalty Amount : | N/R |
| Paid Penalty Amount : | N/R |

Map Id: 35
 Direction: SSE
 Distance: 0.434 mi., 2290 ft.
 Elevation: 5 ft.
 Relative: Lower

Site Name : BOZARD FORD CO
 164 SAN MARCO AVE
 SAINT AUGUSTINE | ST AUGUSTINE, FL

Database(s) : [CS - FL, DWM CONTAM - FL, ECHO, EPA LUST, EPA UST, FRS, GWIF - FL, LUST - FL, RCRA_NONGEN, UST - FL] **(cont.)**

Envirosite ID: 52504758
 EPA ID: N/R

RCRA_NONGEN **(cont.)**

| | |
|----------------------------|-------------------------------------|
| Date of Violation : | 1996-02-01 |
| Date Achieved Compliance : | 1996-04-18 |
| Regulation Violated : | Y |
| Area of Violation : | TSD IS-Thermal Treatment |
| Enforcement Action : | DEP WARNING LETTER |
| Enforcement Action Date : | 1996-03-15 |
| Enf. Disposition Status : | N/R |
| Enf. Disp. Status Date : | N/R |
| Violation Lead Agency : | State |
| Enforcement Lead Agency : | State |
| Proposed Penalty Amount : | N/R |
| Final Penalty Amount : | N/R |
| Paid Penalty Amount : | N/R |
| | |
| Date of Violation : | 1996-02-01 |
| Date Achieved Compliance : | 1996-03-22 |
| Regulation Violated : | Y |
| Area of Violation : | Generators - Records/Reporting |
| Enforcement Action : | DEP WARNING LETTER |
| Enforcement Action Date : | 1996-03-15 |
| Enf. Disposition Status : | N/R |
| Enf. Disp. Status Date : | N/R |
| Violation Lead Agency : | State |
| Enforcement Lead Agency : | State |
| Proposed Penalty Amount : | N/R |
| Final Penalty Amount : | N/R |
| Paid Penalty Amount : | N/R |
| | |
| Date of Violation : | 1996-02-01 |
| Date Achieved Compliance : | 1996-03-15 |
| Regulation Violated : | Y |
| Area of Violation : | TSD IS-Container Use and Management |
| Enforcement Action : | DEP WARNING LETTER |
| Enforcement Action Date : | 1996-03-15 |
| Enf. Disposition Status : | N/R |
| Enf. Disp. Status Date : | N/R |
| Violation Lead Agency : | State |
| Enforcement Lead Agency : | State |
| Proposed Penalty Amount : | N/R |
| Final Penalty Amount : | N/R |
| Paid Penalty Amount : | N/R |
| | |
| Date of Violation : | 1996-02-01 |
| Date Achieved Compliance : | 1996-03-15 |
| Regulation Violated : | Y |
| Area of Violation : | State Statute or Regulation |
| Enforcement Action : | DEP WARNING LETTER |
| Enforcement Action Date : | 1996-03-15 |
| Enf. Disposition Status : | N/R |
| Enf. Disp. Status Date : | N/R |
| Violation Lead Agency : | State |
| Enforcement Lead Agency : | State |

Map Id: 35
 Direction: SSE
 Distance: 0.434 mi., 2290 ft.
 Elevation: 5 ft.
 Relative: Lower

Site Name : BOZARD FORD CO
 164 SAN MARCO AVE
 SAINT AUGUSTINE | ST AUGUSTINE, FL

Database(s) : [CS - FL, DWM CONTAM - FL, ECHO, EPA LUST, EPA UST, FRS, GWIF - FL, LUST - FL, RCRA_NONGEN, UST - FL] **(cont.)**

Envirosite ID: 52504758
 EPA ID: N/R

RCRA_NONGEN **(cont.)**

Proposed Penalty Amount : N/R
 Final Penalty Amount : N/R
 Paid Penalty Amount : N/R

Date of Violation : 1996-02-01
 Date Achieved Compliance : 1996-03-15
 Regulation Violated : Y
 Area of Violation : LDR - General
 Enforcement Action : DEP WARNING LETTER
 Enforcement Action Date : 1996-03-15
 Enf. Disposition Status : N/R
 Enf. Disp. Status Date : N/R
 Violation Lead Agency : State
 Enforcement Lead Agency : State
 Proposed Penalty Amount : N/R
 Final Penalty Amount : N/R
 Paid Penalty Amount : N/R

Date of Violation : 1996-02-01
 Date Achieved Compliance : 1996-03-15
 Regulation Violated : Y
 Area of Violation : Generators - Pre-transport
 Enforcement Action : DEP WARNING LETTER
 Enforcement Action Date : 1996-03-15
 Enf. Disposition Status : N/R
 Enf. Disp. Status Date : N/R
 Violation Lead Agency : State
 Enforcement Lead Agency : State
 Proposed Penalty Amount : N/R
 Final Penalty Amount : N/R
 Paid Penalty Amount : N/R

Evaluation Action Summary

Details for this site have been truncated due to the large number of available details for this site within this dataset. For the complete details for this site, contact your EnviroSite account representative for a complimentary site report containing all of the details available.

Evaluation Date : 2009-07-08
 Evaluation : COMPLIANCE EVALUATION INSPECTION
 Area of Violation : N/R
 Date Achieved Compliance : N/R
 Evaluation Lead Agency : State

Evaluation Date : 1996-04-18
 Evaluation : NON-FINANCIAL RECORD REVIEW
 Area of Violation : N/R
 Date Achieved Compliance : N/R
 Evaluation Lead Agency : State

Map Id: 35
 Direction: SSE
 Distance: 0.434 mi., 2290 ft.
 Elevation: 5 ft.
 Relative: Lower

Site Name : BOZARD FORD CO
 164 SAN MARCO AVE
 SAINT AUGUSTINE | ST AUGUSTINE, FL

Database(s) : [CS - FL, DWM CONTAM - FL, ECHO, EPA LUST, EPA UST, FRS, GWIF - FL, LUST - FL, RCRA_NONGEN, UST - FL] **(cont.)**

Envirosite ID: 52504758
 EPA ID: N/R

RCRA_NONGEN **(cont.)**

Evaluation Date : 1996-04-10
 Evaluation : NON-FINANCIAL RECORD REVIEW
 Area of Violation : N/R
 Date Achieved Compliance : N/R
 Evaluation Lead Agency : State

Evaluation Date : 1996-03-22
 Evaluation : NON-FINANCIAL RECORD REVIEW
 Area of Violation : N/R
 Date Achieved Compliance : N/R
 Evaluation Lead Agency : State

Evaluation Date : 1996-02-01
 Evaluation : COMPLIANCE EVALUATION INSPECTION
 Area of Violation : Generators - General
 Date Achieved Compliance : 1996-04-18
 Evaluation Lead Agency : State

Evaluation Date : 1996-02-01
 Evaluation : COMPLIANCE EVALUATION INSPECTION
 Area of Violation : Generators - Pre-transport
 Date Achieved Compliance : 1996-04-18
 Evaluation Lead Agency : State

Evaluation Date : 1996-02-01
 Evaluation : COMPLIANCE EVALUATION INSPECTION
 Area of Violation : Generators - Records/Reporting
 Date Achieved Compliance : 1996-03-22
 Evaluation Lead Agency : State

Evaluation Date : 1996-02-01
 Evaluation : COMPLIANCE EVALUATION INSPECTION
 Area of Violation : TSD IS-Container Use and Management
 Date Achieved Compliance : 1996-03-15
 Evaluation Lead Agency : State

Evaluation Date : 1996-02-01
 Evaluation : COMPLIANCE EVALUATION INSPECTION
 Area of Violation : State Statute or Regulation
 Date Achieved Compliance : 1996-03-15
 Evaluation Lead Agency : State

Evaluation Date : 1996-02-01
 Evaluation : COMPLIANCE EVALUATION INSPECTION
 Area of Violation : TSD IS-Thermal Treatment
 Date Achieved Compliance : 1996-04-18
 Evaluation Lead Agency : State

Map Id: 35
Direction: SSE
Distance: 0.434 mi., 2290 ft.
Elevation: 5 ft.
Relative: Lower

Site Name : BOZARD FORD CO
164 SAN MARCO AVE
SAINT AUGUSTINE | ST AUGUSTINE, FL
Database(s) : [CS - FL, DWM CONTAM - FL, ECHO, EPA
LUST, EPA UST, FRS, GWIF - FL, LUST -
FL, RCRA_NONGEN, UST - FL] **(cont.)**

Envirosite ID: 52504758
EPA ID: N/R

UST - FL

Facility Name : BOZARD FORD CO
Facility Address : 164 SAN MARCO AVE, SAINT AUGUSTINE, 32084
County : ST. JOHNS

Site Details

Facility ID : 9800055
Facility Phone : 9048241641
Facility Status : CLOSED
Facility Type : Fuel user/Non-retail
Last Date in Agency List : 2024-02-02

Tank Information

Tank ID : 1
Gallons : 700
Tank Location : UNDERGROUND
Substance : Unknown/Not Reported
Install Date : 1948-01-01
Status : Removed from Site
Status Date : 1998-01-01

Tank ID : 2
Gallons : 700
Tank Location : UNDERGROUND
Substance : Unknown/Not Reported
Install Date : 1948-01-01
Status : Removed from Site
Status Date : 1998-01-01

Tank ID : 3
Gallons : 700
Tank Location : UNDERGROUND
Substance : Unknown/Not Reported
Install Date : 1948-01-01
Status : Removed from Site
Status Date : 1998-01-01

Oculus Note : Use the Public Oculus Login button to enter the Oculus Website
Oculus Hyperlink : [Click here for hyperlink provided by the agency.](#)

Map Id: 36
 Direction: WNW
 Distance: 0.471 mi., 2489 ft.
 Elevation: 5 ft.
 Relative: Lower

Site Name : BAKER PROPERTY
 2820 LEWIS SPEEDWAY
 SAINT AUGUSTINE, FL

Database(s) : [DWM CONTAM - FL, EPA LUST, EPA UST,
 LUST - FL, UST - FL]

EnviroSite ID: 1527211
EPA ID: N/R

DWM CONTAM - FL

Facility Name : BAKER PROPERTY
 Facility Address : 2820 LEWIS SPEEDWAY, SAINT AUGUSTINE, FL 32095-8612
 County : ST. JOHNS

Score Effective Date : 1998-01-06
 Score : 30
 Score Ranked : N/R
 Rank : N/R
 Facility ID : 8516013
 Facility Status : CLOSED
 Facility Type : A - Retail Station
 County Code : 55
 District : NED
 Operator : UNKNOWN
 Phone : (904)824-8341
 Name Changed Date : N/R
 Address Changed Date : N/R
 Latitude Degrees : 29
 Latitude Minutes : 54
 Latitude Seconds : 58.4012
 Longitude Degrees : 81
 Longitude Minutes : 19
 Longitude Seconds : 51.6915
 Feature : N/R
 Method : UNVR
 Datum : 0
 Section/Township/Range : N/R
 Related Party Begin Date : 1992-11-09
 Related Party ID : 896
 Primary Related Party Role : ACCOUNT OWNER
 Related Party Name : SAM BAKER
 Related Party Address 1 : 500 SANTANDER ST, SAINT AUGUSTINE, FL 32084
 Related Party Address 2 : N/R
 Contact : SAM BAKER
 Related Party Phone : (904)471-3789
 Related Party Extension : N/R
 Related Party Bad Address Indicator : N
 Last Date in Agency List : 2024-02-14

EPA LUST

Facility Name : BAKER PROPERTY
 Facility Address : 2820 LEWIS SPEEDWAY, SAINT AUGUSTINE, Florida
 County : N/R

Facility ID : FL8516013
 LUST ID : FL30306
 Reported Date : 1988-07-06
 Status : No Further Action
 Substance : N/R
 Closed With Residual Contamination
 (Tribal Only): N/R
 NFA_Letter (Tribal Only) : N/R
 Tribe (Tribal Only) : N/R

Map Id: 36
 Direction: WNW
 Distance: 0.471 mi., 2489 ft.
 Elevation: 5 ft.
 Relative: Lower

Site Name : BAKER PROPERTY
 2820 LEWIS SPEEDWAY
 SAINT AUGUSTINE, FL

Database(s) : [DWM CONTAM - FL, EPA LUST, EPA UST,
 LUST - FL, UST - FL] **(cont.)**

EnviroSite ID: 1527211
 EPA ID: N/R

EPA LUST **(cont.)**

EPA Region : 4
 Estimated Population within 1500ft : 208
 Estimated Private Domestic Wells within 1500ft: 49
 Within Source Water Protection Area (SPA): No
 SPA Public Water System and Facility ID: N/R
 SPA Water Type : N/R
 SPA Facility Type : N/R
 SPA HUC12 : N/R
 Within Groundwater Wellhead Protection Area (WHPA): No
 WHPA Public Water System and Facility ID: N/R
 WHPA Water Type : N/R
 WHPA Facility Type : N/R
 WHPA HUC12 : N/R
 Within Estimated 100-year Floodplain: No
 Latitude : 29.91583
 Longitude : -81.33138999999999
 Last Date in Agency List : 2024-03-14

EPA UST

Facility Name : BAKER PROPERTY
 Facility Address : 2820 LEWIS SPEEDWAY, SAINT AUGUSTINE, Florida 32095
 County : N/R

Facility ID : FL8516013
 Facility Status : Closed UST(s)
 Open USTs : 0
 Closed USTs : 5
 Temporarily Out of Service USTs : 0
 Date of Last Inspection : N/R
 EPA Region : 4
 Tribe : N/R
 Facility ID 2 : N/R
 Latitude : 29.91583333
 Longitude : -81.33138889
 Last Date in Agency List : 2024-03-01

Tank Details

Tank ID : FL8516013-1
 Tank Status : Closed
 Installation Date : 1974-07-01
 Removal Date : N/R
 Capacity : 10000
 Substances : Unleaded Gas
 Tank Wall Type : N/R

Tank ID : FL8516013-2
 Tank Status : Closed

Map Id: 36
 Direction: WNW
 Distance: 0.471 mi., 2489 ft.
 Elevation: 5 ft.
 Relative: Lower

Site Name : BAKER PROPERTY
 2820 LEWIS SPEEDWAY
 SAINT AUGUSTINE, FL

Database(s) : [DWM CONTAM - FL, EPA LUST, EPA UST,
 LUST - FL, UST - FL] **(cont.)**

EnviroSite ID: 1527211
 EPA ID: N/R

EPA UST **(cont.)**

Installation Date : 1974-07-01
 Removal Date : N/R
 Capacity : 10000
 Substances : Unleaded Gas
 Tank Wall Type : N/R

Tank ID : FL8516013-3
 Tank Status : Closed
 Installation Date : 1974-07-01
 Removal Date : N/R
 Capacity : 10000
 Substances : Leaded Gas
 Tank Wall Type : N/R

Tank ID : FL8516013-4
 Tank Status : Closed
 Installation Date : 1974-07-01
 Removal Date : N/R
 Capacity : 10000
 Substances : Kerosene
 Tank Wall Type : N/R

Tank ID : FL8516013-5
 Tank Status : Closed
 Installation Date : 1974-07-01
 Removal Date : N/R
 Capacity : 10000
 Substances : Vehicular Diesel
 Tank Wall Type : N/R

LUST - FL

Facility Name : BAKER PROPERTY
 Facility Address : 2820 LEWIS SPEEDWAY, SAINT AUGUSTINE, 32095
 County : ST. JOHNS

Site Details

Facility ID : 8516013
 Facility Status : CLOSED
 Facility Type : Retail Station
 Phone : 9048248341
 Last Date in Agency List : 2024-02-02

Owner Information

Owner ID : 896
 Owner Name : SAM BAKER
 Owner Address 1 : 500 SANTANDER ST, SAINT AUGUSTINE, FL 32084
 Owner Address 2 : N/R
 Owner Phone : 9044713789

Map Id: 36
 Direction: WNW
 Distance: 0.471 mi., 2489 ft.
 Elevation: 5 ft.
 Relative: Lower

Site Name : BAKER PROPERTY
 2820 LEWIS SPEEDWAY
 SAINT AUGUSTINE, FL
Database(s) : [DWM CONTAM - FL, EPA LUST, EPA UST,
 LUST - FL, UST - FL] **(cont.)**

EnviroSite ID: 1527211
 EPA ID: N/R

LUST - FL **(cont.)**

Contact : SAM BAKER

Discharge Details

Discharge Date : 1988-07-06
 Status Date : 1994-04-21
 Status Description : NFA COMPLETE
 DEP Code : P
 Description : CLEANUP REQUIRED
 Score Date : 1998-01-06
 Score : 30
 CU Status : N/R

Oculus Note : Use the Public Oculus Login button to enter the Oculus Website
 Oculus Hyperlink : [Click here for hyperlink provided by the agency.](#)

UST - FL

Facility Name : BAKER PROPERTY
 Facility Address : 2820 LEWIS SPEEDWAY, SAINT AUGUSTINE, 32095
 County : ST. JOHNS

Site Details

Facility ID : 8516013
 Facility Phone : 9048248341
 Facility Status : CLOSED
 Facility Type : Retail Station
 Last Date in Agency List : 2024-02-02

Owner Information

Owner ID : 896
 Owner Name : SAM BAKER
 Owner Address 1 : 500 SANTANDER ST, SAINT AUGUSTINE, FL 32084
 Owner Address 2 : N/R
 Owner Phone : 9044713789
 Contact : SAM BAKER
 DEP Contractor Own : P

Tank Information

Tank ID : 1
 Gallons : 10000
 Tank Location : UNDERGROUND
 Substance : Unleaded Gas
 Install Date : 1974-07-01
 Status : Removed from Site
 Status Date : 1992-09-30

Map Id: 36
Direction: WNW
Distance: 0.471 mi., 2489 ft.
Elevation: 5 ft.
Relative: Lower

Site Name : BAKER PROPERTY
2820 LEWIS SPEEDWAY
SAINT AUGUSTINE, FL
Database(s) : [DWM CONTAM - FL, EPA LUST, EPA UST,
LUST - FL, UST - FL] **(cont.)**

Envirosite ID: 1527211
EPA ID: N/R

UST - FL **(cont.)**

Tank ID : 2
Gallons : 10000
Tank Location : UNDERGROUND
Substance : Unleaded Gas
Install Date : 1974-07-01
Status : Removed from Site
Status Date : 1992-09-30

Tank ID : 3
Gallons : 10000
Tank Location : UNDERGROUND
Substance : Leaded Gas
Install Date : 1974-07-01
Status : Removed from Site
Status Date : 1992-09-30

Tank ID : 4
Gallons : 10000
Tank Location : UNDERGROUND
Substance : Kerosene
Install Date : 1974-07-01
Status : Removed from Site
Status Date : 1992-09-30

Tank ID : 5
Gallons : 10000
Tank Location : UNDERGROUND
Substance : Vehicular Diesel
Install Date : 1974-07-01
Status : Removed from Site
Status Date : 1992-09-30

Oculus Note : Use the Public Oculus Login button to enter the Oculus Website
Oculus Hyperlink : [Click here for hyperlink provided by the agency.](#)

Map Id: 37
Direction: NNW
Distance: 0.473 mi., 2498 ft.
Elevation: 5 ft.
Relative: Lower

Site Name : WERNINCK & SONS SUPPLY INC
32 LOUISE
SAINT AUGUSTINE, FL
Database(s) : [AST - FL, DWM CONTAM - FL, EPA LUST,
EPA UST, LAST - FL, LUST - FL, UST - FL]

Envirosite ID: 1527215
EPA ID: N/R

AST - FL

Facility Name : WERNINCK & SONS SUPPLY INC

Map Id: 37
 Direction: NNW
 Distance: 0.473 mi., 2498 ft.
 Elevation: 5 ft.
 Relative: Lower

Site Name : WERNINCK & SONS SUPPLY INC
 32 LOUISE
 SAINT AUGUSTINE, FL

Database(s) : [AST - FL, DWM CONTAM - FL, EPA LUST,
 EPA UST, LAST - FL, LUST - FL, UST - FL]
(cont.)

Envirosite ID: 1527215
EPA ID: N/R

AST - FL **(cont.)**

Facility Address : 32 LOUISE, SAINT AUGUSTINE, 32095
 County : ST. JOHNS

Site Details

Facility ID : 8516025
 Facility Phone : 9048296422
 Facility Status : OPEN
 Facility Type : C
 Type Description : Fuel user/Non-retail
 Last Date in Agency List : 2024-02-02

Owner Information

Owner ID : 13277
 Owner Name : L WERNINCK & SONS
 Owner Address 1 : N/R
 Owner Address 2 : N/R
 Owner Phone : 9048296422
 Contact : KEITH WERNINCK
 DEP Contractor Own : P

Tank Information

Tank ID : 1
 Gallons : 150
 Tank Location : ABOVEGROUND
 Substance : Vehicular Diesel
 Install Date : 1978-07-01
 Status : In Service
 Status Date : N/R

Oculus Note : Use the Public Oculus Login button to enter the Oculus Website
 Oculus Hyperlink : [Click here for hyperlink provided by the agency.](#)

DWM CONTAM - FL

Facility Name : WERNINCK & SONS SUPPLY INC
 Facility Address : 32 LOUISE, SAINT AUGUSTINE, FL 32095-1268
 County : ST. JOHNS

Score Effective Date : 2011-04-13
 Score : 10
 Score Ranked : 10
 Rank : 8533
 Facility ID : 8516025
 Facility Status : OPEN
 Facility Type : C - Fuel user/Non-retail
 County Code : 55
 District : NED

Map Id: 37
 Direction: NNW
 Distance: 0.473 mi., 2498 ft.
 Elevation: 5 ft.
 Relative: Lower

Site Name : WERNINCK & SONS SUPPLY INC
 32 LOUISE
 SAINT AUGUSTINE, FL

Database(s) : [AST - FL, DWM CONTAM - FL, EPA LUST,
 EPA UST, LAST - FL, LUST - FL, UST - FL]
(cont.)

EnviroSite ID: 1527215
 EPA ID: N/R

DWM CONTAM - FL (cont.)

Operator : L. WERNINCK & SONS
 Phone : (904)829-6422
 Name Changed Date : N/R
 Address Changed Date : N/R
 Latitude Degrees : 29
 Latitude Minutes : 55
 Latitude Seconds : 14.2788
 Longitude Degrees : 81
 Longitude Minutes : 19
 Longitude Seconds : 34.0752
 Feature : N/R
 Method : UNVR
 Datum : 0
 Section/Township/Range : N/R
 Related Party Begin Date : 1985-07-01
 Related Party ID : 13277
 Primary Related Party Role : ACCOUNT OWNER
 Related Party Name : L WERNINCK & SONS
 Related Party Address 1 : 32 LOUISE, SAINT AUGUSTINE, FL 32095-1268
 Related Party Address 2 : N/R
 Contact : KEITH WERNINCK
 Related Party Phone : (904)829-6422
 Related Party Extension : N/R
 Related Party Bad Address Indicator : N
 Last Date in Agency List : 2024-02-14

EPA LUST

Facility Name : WERNINCK & SONS SUPPLY INC
 Facility Address : 32 LOUISE, SAINT AUGUSTINE, Florida
 County : N/R

Facility ID : FL8516025
 LUST ID : FL17147
 Reported Date : 1992-06-25
 Status : No Further Action
 Substance : N/R
 Closed With Residual Contamination (Tribal Only): N/R
 NFA_Letter (Tribal Only) : N/R
 Tribe (Tribal Only) : N/R
 EPA Region : 4
 Estimated Population within 1500ft : 154
 Estimated Private Domestic Wells within 1500ft: 11
 Within Source Water Protection Area (SPA): No
 SPA Public Water System and Facility ID: N/R
 SPA Water Type : N/R
 SPA Facility Type : N/R
 SPA HUC12 : N/R
 Within Groundwater Wellhead Protection Area (WHPA): No

Map Id: 37
 Direction: NNW
 Distance: 0.473 mi., 2498 ft.
 Elevation: 5 ft.
 Relative: Lower

Site Name : WERNINCK & SONS SUPPLY INC
 32 LOUISE
 SAINT AUGUSTINE, FL

Database(s) : [AST - FL, DWM CONTAM - FL, EPA LUST,
 EPA UST, LAST - FL, LUST - FL, UST - FL]
(cont.)

EnviroSite ID: 1527215
 EPA ID: N/R

EPA LUST (cont.)

WHPA Public Water System and Facility ID: N/R
 WHPA Water Type : N/R
 WHPA Facility Type : N/R
 WHPA HUC12 : N/R
 Within Estimated 100-year Floodplain: No
 Latitude : 29.92
 Longitude : -81.32611
 Last Date in Agency List : 2024-03-14

EPA UST

Facility Name : WERNINCK & SONS SUPPLY INC
 Facility Address : 32 LOUISE, SAINT AUGUSTINE, Florida 32095
 County : N/R

Facility ID : FL8516025
 Facility Status : Closed UST(s)
 Open USTs : 0
 Closed USTs : 1
 Temporarily Out of Service USTs : 0
 Date of Last Inspection : N/R
 EPA Region : 4
 Tribe : N/R
 Facility ID 2 : N/R
 Latitude : 29.92
 Longitude : -81.32611111
 Last Date in Agency List : 2024-03-01

Tank Details

Tank ID : FL8516025-2
 Tank Status : Closed
 Installation Date : 1969-07-01
 Removal Date : N/R
 Capacity : 1000
 Substances : Leaded Gas
 Tank Wall Type : N/R

LAST - FL

Facility Name : WERNINCK & SONS SUPPLY INC
 Facility Address : 32 LOUISE, SAINT AUGUSTINE, 32095
 County : ST. JOHNS

Site Details

Facility ID : 8516025
 Facility Status : OPEN
 Facility Type : Fuel user/Non-retail
 Phone : 9048296422
 Last Date in Agency List : 2024-02-02

Map Id: 37
Direction: NNW
Distance: 0.473 mi., 2498 ft.
Elevation: 5 ft.
Relative: Lower

Site Name : WERNINCK & SONS SUPPLY INC
32 LOUISE
SAINT AUGUSTINE, FL
Database(s) : [AST - FL, DWM CONTAM - FL, EPA LUST,
EPA UST, LAST - FL, LUST - FL, UST - FL]
(cont.)

EnviroSite ID: 1527215
EPA ID: N/R

LAST - FL **(cont.)**

Owner Information

Owner ID : 13277
Owner Name : L WERNINCK & SONS
Owner Address 1 : 32 LOUISE, SAINT AUGUSTINE, FL 32095
Owner Address 2 : N/R
Owner Phone : 9048296422
Contact : KEITH WERNINCK

Discharge Details

Discharge Date : 1992-06-25
Status Date : 2013-03-25
Status Description : NFA COMPLETE
DEP Code : P
Description : CLEANUP REQUIRED
Score Date : 2011-04-13
Score : 10
CU Status : N/R

Oculus Note : Use the Public Oculus Login button to enter the Oculus Website
Oculus Hyperlink : [Click here for hyperlink provided by the agency.](#)

LUST - FL

Facility Name : WERNINCK & SONS SUPPLY INC
Facility Address : 32 LOUISE, SAINT AUGUSTINE, 32095
County : ST. JOHNS

Site Details

Facility ID : 8516025
Facility Status : OPEN
Facility Type : Fuel user/Non-retail
Phone : 9048296422
Last Date in Agency List : 2024-02-02

Owner Information

Owner ID : 13277
Owner Name : L WERNINCK & SONS
Owner Address 1 : 32 LOUISE, SAINT AUGUSTINE, FL 32095
Owner Address 2 : N/R
Owner Phone : 9048296422
Contact : KEITH WERNINCK

Discharge Details

Discharge Date : 1992-06-25
Status Date : 2013-03-25
Status Description : NFA COMPLETE

Map Id: 37
Direction: NNW
Distance: 0.473 mi., 2498 ft.
Elevation: 5 ft.
Relative: Lower

Site Name : WERNINCK & SONS SUPPLY INC
32 LOUISE
SAINT AUGUSTINE, FL
Database(s) : [AST - FL, DWM CONTAM - FL, EPA LUST,
EPA UST, LAST - FL, LUST - FL, UST - FL]
(cont.)

EnviroSite ID: 1527215
EPA ID: N/R

LUST - FL (cont.)

DEP Code : P
Description : CLEANUP REQUIRED
Score Date : 2011-04-13
Score : 10
CU Status : N/R

Oculus Note : Use the Public Oculus Login button to enter the Oculus Website
Oculus Hyperlink : [Click here for hyperlink provided by the agency.](#)

UST - FL

Facility Name : WERNINCK & SONS SUPPLY INC
Facility Address : 32 LOUISE, SAINT AUGUSTINE, 32095
County : ST. JOHNS

Site Details

Facility ID : 8516025
Facility Phone : 9048296422
Facility Status : OPEN
Facility Type : Fuel user/Non-retail
Last Date in Agency List : 2024-02-02

Owner Information

Owner ID : 13277
Owner Name : L WERNINCK & SONS
Owner Address 1 : 32 LOUISE, SAINT AUGUSTINE, FL 32095
Owner Address 2 : N/R
Owner Phone : 9048296422
Contact : KEITH WERNINCK
DEP Contractor Own : P

Tank Information

Tank ID : 2
Gallons : 1000
Tank Location : UNDERGROUND
Substance : Leaded Gas
Install Date : 1969-07-01
Status : Removed from Site
Status Date : 1990-08-31

Oculus Note : Use the Public Oculus Login button to enter the Oculus Website
Oculus Hyperlink : [Click here for hyperlink provided by the agency.](#)

Map Id: I38
Direction: SSE
Distance: 0.477 mi., 2521 ft.
Elevation: 5 ft.
Relative: Lower

Site Name : COSA-GARNETT AVENUE DDMS
US1/GARNETT
ST AUGUSTINE, FL
Database(s) : [SWF/LF - FL]

Envirosite ID: 8238259
EPA ID: N/R

SWF/LF - FL

Facility Name : COSA-GARNETT AVENUE DDMS
Facility Address : US1/GARNETT, ST AUGUSTINE, FL
County : ST. JOHNS

Site Details

Facility ID : 105294
Class : DISASTER DEBRIS MANAGEMENT SITE
Class Type : 910
Class Status : INACTIVE (I)
Test Site Data : TestSite Inventory Report, TestSite Result Report
Detail : Facility Activities, Documents in OCULUS
District : NED
Section/Township/Range : N/R
Responsible Authority Name : N/R
Responsible Authority Address : N/R
Responsible Authority Phone Number : N/R
Responsible Authority Email Address : N/R
Land Owner Name : N/R
Land Owner Address : N/R
Land Owner Phone Number : N/R
Site Supervisor Name : N/R
Site Supervisor Address : N/R
Site Supervisor Phone Number : N/R
Site Supervisor Email Address : N/R
Latitude : 29.907036
Longitude : 81.321022
Last Date in Agency List : 2024-02-02

Map Id: 39
Direction: SSE
Distance: 0.583 mi., 3078 ft.
Elevation: 6 ft.
Relative: Lower

Site Name : HUNGRY HOWIES
140 SAN MARCO AVE
SAINT AUGUSTINE, FL 32085
Database(s) : [CS - FL, DWM CONTAM - FL, EPA LUST,
EPA UST, LUST - FL, UST - FL]

Envirosite ID: 52504755
EPA ID: N/R

CS - FL

Facility Name : HUNGRY HOWIES
Facility Address : 140 SAN MARCO AVE, SAINT AUGUSTINE, 32085
County : St. Johns County

DEP Cleanup Site Key : 51973545
Program Site ID : 9601073
Program Source Data : STCM
Program Area : PETRO
Collection Date : 2004-09-08
Verification Date : 2004-09-08
Load Date : 2017-12-18

Map Id: 39
 Direction: SSE
 Distance: 0.583 mi., 3078 ft.
 Elevation: 6 ft.
 Relative: Lower

Site Name : HUNGRY HOWIES
 140 SAN MARCO AVE
 SAINT AUGUSTINE, FL 32085

Database(s) : [CS - FL, DWM CONTAM - FL, EPA LUST,
 EPA UST, LUST - FL, UST - FL] **(cont.)**

Envirosite ID: 52504755
 EPA ID: N/R

CS - FL **(cont.)**

Verifier : CALTA_H
 Collector : CALTA_H
 Verifier Agency : FLORIDA DEPARTMENT OF ENVIRONMENTAL PROTECTION
 Collection Agency : FLORIDA DEPARTMENT OF ENVIRONMENTAL PROTECTION
 Verification Status : REVIEWED
 Remediation Status : PENDING
 Office/District : NED
 Comments : N/R
 Last Date in Agency List : 2017-12-21

DWM CONTAM - FL

Facility Name : HUNGRY HOWIES
 Facility Address : 140 SAN MARCO AVE, SAINT AUGUSTINE, FL 32085
 County : ST. JOHNS

Score Effective Date : 2013-03-04
 Score : 30
 Score Ranked : 26
 Rank : 6627
 Facility ID : 9601073
 Facility Status : CLOSED
 Facility Type : A - Retail Station
 County Code : 55
 District : NED
 Operator : N/R
 Phone : N/R
 Name Changed Date : N/R
 Address Changed Date : N/R
 Latitude Degrees : 29
 Latitude Minutes : 54
 Latitude Seconds : 21.7922
 Longitude Degrees : 81
 Longitude Minutes : 19
 Longitude Seconds : 7.5729
 Feature : N/R
 Method : UNVR
 Datum : N/R
 Section/Township/Range : N/R
 Related Party Begin Date : 2000-08-04
 Related Party ID : 50519
 Primary Related Party Role : FACILITY OWNER
 Related Party Name : ASHDJI, FRED
 Related Party Address 1 : 140 SAN MARCO AVE, SAINT AUGUSTINE, FL 32084
 Related Party Address 2 : N/R
 Contact : N/R
 Related Party Phone : N/R
 Related Party Extension : N/R
 Related Party Bad Address Indicator : N
 Last Date in Agency List : 2024-02-14

EPA LUST

Facility Name : HUNGRY HOWIES
 Facility Address : 140 SAN MARCO AVE, SAINT AUGUSTINE, Florida

Map Id: 39
 Direction: SSE
 Distance: 0.583 mi., 3078 ft.
 Elevation: 6 ft.
 Relative: Lower

Site Name : HUNGRY HOWIES
 140 SAN MARCO AVE
 SAINT AUGUSTINE, FL 32085

Database(s) : [CS - FL, DWM CONTAM - FL, EPA LUST,
 EPA UST, LUST - FL, UST - FL] **(cont.)**

Envirosite ID: 52504755
 EPA ID: N/R

EPA LUST **(cont.)**

| | |
|---|-------------------|
| County : | N/R |
| Facility ID : | FL9601073 |
| LUST ID : | FL10922 |
| Reported Date : | 1996-05-26 |
| Status : | No Further Action |
| Substance : | N/R |
| Closed With Residual Contamination (Tribal Only): | N/R |
| NFA_Letter (Tribal Only) : | N/R |
| Tribe (Tribal Only) : | N/R |
| EPA Region : | 4 |
| Estimated Population within 1500ft : | 602 |
| Estimated Private Domestic Wells within 1500ft: | 1 |
| Within Source Water Protection Area (SPA): | No |
| SPA Public Water System and Facility ID: | N/R |
| SPA Water Type : | N/R |
| SPA Facility Type : | N/R |
| SPA HUC12 : | N/R |
| Within Groundwater Wellhead Protection Area (WHPA): | No |
| WHPA Public Water System and Facility ID: | N/R |
| WHPA Water Type : | N/R |
| WHPA Facility Type : | N/R |
| WHPA HUC12 : | N/R |
| Within Estimated 100-year Floodplain: | Yes |
| Latitude : | 29.90222 |
| Longitude : | -81.31694 |
| Last Date in Agency List : | 2024-03-14 |

EPA UST

| | |
|-----------------------------------|---|
| Facility Name : | HUNGRY HOWIES |
| Facility Address : | 140 SAN MARCO AVE, SAINT AUGUSTINE, Florida 32085 |
| County : | N/R |
| Facility ID : | FL9601073 |
| Facility Status : | Closed UST(s) |
| Open USTs : | 0 |
| Closed USTs : | 3 |
| Temporarily Out of Service USTs : | 0 |
| Date of Last Inspection : | N/R |
| EPA Region : | 4 |
| Tribe : | N/R |
| Facility ID 2 : | N/R |
| Latitude : | 29.90222222 |
| Longitude : | -81.31694444 |
| Last Date in Agency List : | 2024-03-01 |

Map Id: 39
Direction: SSE
Distance: 0.583 mi., 3078 ft.
Elevation: 6 ft.
Relative: Lower

Site Name : HUNGRY HOWIES
140 SAN MARCO AVE
SAINT AUGUSTINE, FL 32085
Database(s) : [CS - FL, DWM CONTAM - FL, EPA LUST,
EPA UST, LUST - FL, UST - FL] **(cont.)**

Envirosite ID: 52504755
EPA ID: N/R

EPA UST **(cont.)**

Tank Details

Tank ID : FL9601073-1
Tank Status : Closed
Installation Date : 1930-01-01
Removal Date : N/R
Capacity : 500
Substances : Leaded Gas
Tank Wall Type : N/R

Tank ID : FL9601073-2
Tank Status : Closed
Installation Date : 1930-01-01
Removal Date : N/R
Capacity : 250
Substances : Leaded Gas
Tank Wall Type : N/R

Tank ID : FL9601073-3
Tank Status : Closed
Installation Date : 1930-01-01
Removal Date : N/R
Capacity : 250
Substances : Leaded Gas
Tank Wall Type : N/R

LUST - FL

Facility Name : HUNGRY HOWIES
Facility Address : 140 SAN MARCO AVE, SAINT AUGUSTINE, 32085
County : ST. JOHNS

Site Details

Facility ID : 9601073
Facility Status : CLOSED
Facility Type : Retail Station
Phone : N/R
Last Date in Agency List : 2024-02-02

Owner Information

Owner ID : N/R
Owner Name : N/R
Owner Address 1 : N/R
Owner Address 2 : N/R
Owner Phone : N/R
Contact : N/R

Map Id: 39
 Direction: SSE
 Distance: 0.583 mi., 3078 ft.
 Elevation: 6 ft.
 Relative: Lower

Site Name : HUNGRY HOWIES
 140 SAN MARCO AVE
 SAINT AUGUSTINE, FL 32085

Database(s) : [CS - FL, DWM CONTAM - FL, EPA LUST,
 EPA UST, LUST - FL, UST - FL] **(cont.)**

Envirosite ID: 52504755
 EPA ID: N/R

LUST - FL **(cont.)**

Discharge Details

Discharge Date : 1996-05-26
 Status Date : 2017-07-25
 Status Description : SRCR COMPLETE
 DEP Code : P
 Description : CLEANUP REQUIRED
 Score Date : 2013-03-04
 Score : 30
 CU Status : N/R

Oculus Note : Use the Public Oculus Login button to enter the Oculus Website
 Oculus Hyperlink : [Click here for hyperlink provided by the agency.](#)

UST - FL

Facility Name : HUNGRY HOWIES
 Facility Address : 140 SAN MARCO AVE, SAINT AUGUSTINE, 32085
 County : ST. JOHNS

Site Details

Facility ID : 9601073
 Facility Phone : N/R
 Facility Status : CLOSED
 Facility Type : Retail Station
 Last Date in Agency List : 2024-02-02

Tank Information

Tank ID : 1
 Gallons : 500
 Tank Location : UNDERGROUND
 Substance : Leaded Gas
 Install Date : 1930-01-01
 Status : Removed from Site
 Status Date : 1969-01-01

Tank ID : 2
 Gallons : 250
 Tank Location : UNDERGROUND
 Substance : Leaded Gas
 Install Date : 1930-01-01
 Status : Removed from Site
 Status Date : 1969-01-01

Tank ID : 3
 Gallons : 250
 Tank Location : UNDERGROUND
 Substance : Leaded Gas
 Install Date : 1930-01-01
 Status : Removed from Site

Map Id: 39
Direction: SSE
Distance: 0.583 mi., 3078 ft.
Elevation: 6 ft.
Relative: Lower

Site Name : HUNGRY HOWIES
140 SAN MARCO AVE
SAINT AUGUSTINE, FL 32085
Database(s) : [CS - FL, DWM CONTAM - FL, EPA LUST,
EPA UST, LUST - FL, UST - FL] **(cont.)**

Envirosite ID: 52504755
EPA ID: N/R

UST - FL **(cont.)**

Status Date : 1969-01-01

Oculus Note : Use the Public Oculus Login button to enter the Oculus Website
Oculus Hyperlink : [Click here for hyperlink provided by the agency.](#)

Map Id: J40
Direction: W
Distance: 0.619 mi., 3268 ft.
Elevation: 5 ft.
Relative: Lower

Site Name : COOMES OIL & SUPPLY 5TH WHEEL |
CIRCLE K# 2706621 | COOMES OIL &
SUPPLY INC
215 SR 16 | 215 HWY 16 | 215 SR 16 and
Masters Drive
SAINT AUGUSTINE | ST AUGUSTINE | ST.
AUGUSTINE, FL 32084
Database(s) : [AST - FL, CS - FL, DWM CONTAM - FL, FA
3 - FL, GWIF - FL, HMIRS (DOT), ICIS,
INACTIVE PCS, LAST - FL, LUST - FL, PCS
FACILITY, SPILLS - FL, UST - FL]

Envirosite ID: 1669698
EPA ID: N/R

AST - FL

Facility Name : CIRCLE K# 2706621
Facility Address : 215 SR 16, SAINT AUGUSTINE, 32084
County : ST. JOHNS

Site Details

Facility ID : 8518622
Facility Phone : 9843891270
Facility Status : OPEN
Facility Type : D
Type Description : Bulk Storage Facility
Last Date in Agency List : 2024-02-02

Owner Information

Owner ID : 4045
Owner Name : CIRCLE K STORES INC
Owner Address 1 : N/R
Owner Address 2 : ATTN: ESS STORAGE TANK REGIS STE 100
Owner Phone : 9843891300
Contact : IRA LEWIS / GABI JEMENEZ (813) 910-6875
DEP Contractor Own : P

Map Id: J40
 Direction: W
 Distance: 0.619 mi., 3268 ft.
 Elevation: 5 ft.
 Relative: Lower

EnviroSite ID: 1669698
 EPA ID: N/R

Site Name : COOMES OIL & SUPPLY 5TH WHEEL |
 CIRCLE K# 2706621 | COOMES OIL &
 SUPPLY INC
 215 SR 16 | 215 HWY 16 | 215 SR 16 and
 Masters Drive
 SAINT AUGUSTINE | ST AUGUSTINE | ST.
 AUGUSTINE, FL 32084

Database(s) : [AST - FL, CS - FL, DWM CONTAM - FL, FA
 3 - FL, GWIF - FL, HMIRS (DOT), ICIS,
 INACTIVE PCS, LAST - FL, LUST - FL, PCS
 FACILITY, SPILLS - FL, UST - FL] **(cont.)**

AST - FL **(cont.)**

Tank Information

| | |
|-----------------|-------------------|
| Tank ID : | 1 |
| Gallons : | 12000 |
| Tank Location : | ABOVEGROUND |
| Substance : | Unleaded Gas |
| Install Date : | 1975-09-01 |
| Status : | Removed from Site |
| Status Date : | 2011-08-01 |
| | |
| Tank ID : | 10 |
| Gallons : | 4000 |
| Tank Location : | ABOVEGROUND |
| Substance : | Unleaded Gas |
| Install Date : | 1980-06-01 |
| Status : | Removed from Site |
| Status Date : | 1986-07-31 |
| | |
| Tank ID : | 11 |
| Gallons : | 10000 |
| Tank Location : | ABOVEGROUND |
| Substance : | Unleaded Gas |
| Install Date : | 1994-12-01 |
| Status : | Removed from Site |
| Status Date : | 2011-08-01 |
| | |
| Tank ID : | 2 |
| Gallons : | 12000 |
| Tank Location : | ABOVEGROUND |
| Substance : | Unleaded Gas |
| Install Date : | 1975-09-01 |
| Status : | Removed from Site |
| Status Date : | 2011-08-01 |
| | |
| Tank ID : | 3 |
| Gallons : | 18000 |
| Tank Location : | ABOVEGROUND |
| Substance : | Kerosene |
| Install Date : | 1975-09-01 |
| Status : | Removed from Site |
| Status Date : | 2011-08-01 |
| | |
| Tank ID : | 4 |
| Gallons : | 12000 |
| Tank Location : | ABOVEGROUND |

Map Id: J40
Direction: W
Distance: 0.619 mi., 3268 ft.
Elevation: 5 ft.
Relative: Lower

EnviroSite ID: 1669698
EPA ID: N/R

Site Name : COOMES OIL & SUPPLY 5TH WHEEL |
CIRCLE K# 2706621 | COOMES OIL &
SUPPLY INC
215 SR 16 | 215 HWY 16 | 215 SR 16 and
Masters Drive
SAINT AUGUSTINE | ST AUGUSTINE | ST.
AUGUSTINE, FL 32084
Database(s) : [AST - FL, CS - FL, DWM CONTAM - FL, FA
3 - FL, GWIF - FL, HMIRS (DOT), ICIS,
INACTIVE PCS, LAST - FL, LUST - FL, PCS
FACILITY, SPILLS - FL, UST - FL] **(cont.)**

AST - FL **(cont.)**

Substance : Vehicular Diesel
Install Date : 1975-09-01
Status : Removed from Site
Status Date : 2011-08-01

Tank ID : 5
Gallons : 12000
Tank Location : ABOVEGROUND
Substance : Unleaded Gas
Install Date : 1975-09-01
Status : Removed from Site
Status Date : 2011-08-01

Oculus Note : Use the Public Oculus Login button to enter the Oculus Website
Oculus Hyperlink : [Click here for hyperlink provided by the agency.](#)

Facility Name : COOMES OIL & SUPPLY 5TH WHEEL
Facility Address : 215 HWY 16, SAINT AUGUSTINE, 32084
County : ST. JOHNS

Site Details

Facility ID : 8518622
Facility Phone : 9048292251
Facility Status : CLOSED
Facility Type : D
Type Description : Bulk Storage Facility
Last Date in Agency List : 2022-04-25

Owner Information

Owner ID : 4675
Owner Name : COOMES OIL AND SUPPLY CO
Owner Address 1 : N/R
Owner Address 2 : ATTN: STOR TANK REGIS
Owner Phone : 9048292251
Contact : KENNY DEFORD
DEP Contractor Own : P

Tank Information

Tank ID : 1
Gallons : 12000

Map Id: J40
 Direction: W
 Distance: 0.619 mi., 3268 ft.
 Elevation: 5 ft.
 Relative: Lower

EnviroSite ID: 1669698
 EPA ID: N/R

Site Name : COOMES OIL & SUPPLY 5TH WHEEL |
 CIRCLE K# 2706621 | COOMES OIL &
 SUPPLY INC
 215 SR 16 | 215 HWY 16 | 215 SR 16 and
 Masters Drive
 SAINT AUGUSTINE | ST AUGUSTINE | ST.
 AUGUSTINE, FL 32084

Database(s) : [AST - FL, CS - FL, DWM CONTAM - FL, FA
 3 - FL, GWIF - FL, HMIRS (DOT), ICIS,
 INACTIVE PCS, LAST - FL, LUST - FL, PCS
 FACILITY, SPILLS - FL, UST - FL] **(cont.)**

AST - FL **(cont.)**

Tank Location : ABOVEGROUND
 Substance : Unleaded Gas
 Install Date : 1975-09-01
 Status : Removed from Site
 Status Date : 2011-08-01

Tank ID : 10
 Gallons : 4000
 Tank Location : ABOVEGROUND
 Substance : Unleaded Gas
 Install Date : 1980-06-01
 Status : Removed from Site
 Status Date : 1986-07-31

Tank ID : 11
 Gallons : 10000
 Tank Location : ABOVEGROUND
 Substance : Unleaded Gas
 Install Date : 1994-12-01
 Status : Removed from Site
 Status Date : 2011-08-01

Tank ID : 2
 Gallons : 12000
 Tank Location : ABOVEGROUND
 Substance : Unleaded Gas
 Install Date : 1975-09-01
 Status : Removed from Site
 Status Date : 2011-08-01

Tank ID : 3
 Gallons : 18000
 Tank Location : ABOVEGROUND
 Substance : Kerosene
 Install Date : 1975-09-01
 Status : Removed from Site
 Status Date : 2011-08-01

Tank ID : 4
 Gallons : 12000
 Tank Location : ABOVEGROUND
 Substance : Vehicular Diesel
 Install Date : 1975-09-01
 Status : Removed from Site

Map Id: J40
 Direction: W
 Distance: 0.619 mi., 3268 ft.
 Elevation: 5 ft.
 Relative: Lower

Envirosite ID: 1669698
 EPA ID: N/R

Site Name : COOMES OIL & SUPPLY 5TH WHEEL |
 CIRCLE K# 2706621 | COOMES OIL &
 SUPPLY INC
 215 SR 16 | 215 HWY 16 | 215 SR 16 and
 Masters Drive
 SAINT AUGUSTINE | ST AUGUSTINE | ST.
 AUGUSTINE, FL 32084

Database(s) : [AST - FL, CS - FL, DWM CONTAM - FL, FA
 3 - FL, GWIF - FL, HMIRS (DOT), ICIS,
 INACTIVE PCS, LAST - FL, LUST - FL, PCS
 FACILITY, SPILLS - FL, UST - FL] **(cont.)**

AST - FL **(cont.)**

Status Date : 2011-08-01

Tank ID : 5
 Gallons : 12000
 Tank Location : ABOVEGROUND
 Substance : Unleaded Gas
 Install Date : 1975-09-01
 Status : Removed from Site
 Status Date : 2011-08-01

Oculus Note : Use the Public Oculus Login button to enter the Oculus Website
 Oculus Hyperlink : [Click here for hyperlink provided by the agency.](#)

CS - FL

Facility Name : CIRCLE K# 2706621
 Facility Address : 215 SR 16, SAINT AUGUSTINE, 32084
 County : St. Johns County

DEP Cleanup Site Key : 78649949
 Program Site ID : 8518622
 Program Source Data : STCM
 Program Area : PETRO
 Collection Date : 2003-09-22
 Verification Date : 2003-09-22
 Load Date : 2024-01-31
 Verifier : MAUCH_R55
 Collector : MAUCH_R55
 Verifier Agency : COUNTY HEALTH DEPARTMENT
 Collection Agency : COUNTY HEALTH DEPARTMENT
 Verification Status : REVIEWED
 Remediation Status : ACTIVE
 Office/District : NED
 Comments : N/R
 Last Date in Agency List : 2024-02-01

Facility Name : COOMES OIL & SUPPLY 5TH WHEEL
 Facility Address : 215 HWY 16, SAINT AUGUSTINE, 32084
 County : St. Johns County

DEP Cleanup Site Key : 70775007
 Program Site ID : 8518622
 Program Source Data : STCM
 Program Area : PETRO

Map Id: J40
 Direction: W
 Distance: 0.619 mi., 3268 ft.
 Elevation: 5 ft.
 Relative: Lower

EnviroSite ID: 1669698
 EPA ID: N/R

Site Name : COOMES OIL & SUPPLY 5TH WHEEL |
 CIRCLE K# 2706621 | COOMES OIL &
 SUPPLY INC
 215 SR 16 | 215 HWY 16 | 215 SR 16 and
 Masters Drive
 SAINT AUGUSTINE | ST AUGUSTINE | ST.
 AUGUSTINE, FL 32084

Database(s) : [AST - FL, CS - FL, DWM CONTAM - FL, FA
 3 - FL, GWIF - FL, HMIRS (DOT), ICIS,
 INACTIVE PCS, LAST - FL, LUST - FL, PCS
 FACILITY, SPILLS - FL, UST - FL] **(cont.)**

CS - FL **(cont.)**

Collection Date : 2003-09-22
 Verification Date : 2003-09-22
 Load Date : 2022-03-17
 Verifier : MAUCH_R55
 Collector : MAUCH_R55
 Verifier Agency : COUNTY HEALTH DEPARTMENT
 Collection Agency : COUNTY HEALTH DEPARTMENT
 Verification Status : REVIEWED
 Remediation Status : ACTIVE
 Office/District : NED
 Comments : N/R
 Last Date in Agency List : 2022-03-18

DWM CONTAM - FL

Facility Name : CIRCLE K# 2706621
 Facility Address : 215 SR 16, SAINT AUGUSTINE, FL 32084
 County : ST. JOHNS

Score Effective Date : 2011-06-07
 Score : 30
 Score Ranked : 10
 Rank : 8533
 Facility ID : 8518622
 Facility Status : OPEN
 Facility Type : D - Bulk Storage Facility
 County Code : 55
 District : NED
 Operator : AN LE
 Phone : (984)389-1270
 Name Changed Date : 2022-04-14
 Address Changed Date : 2022-04-14
 Latitude Degrees : 29
 Latitude Minutes : 54
 Latitude Seconds : 51.8547
 Longitude Degrees : 81
 Longitude Minutes : 20
 Longitude Seconds : 0.4665
 Feature : N/R
 Method : AGPS
 Datum : 0
 Section/Township/Range : SEC 12, TWP 07S, RNG 29E
 Related Party Begin Date : 2022-04-14
 Related Party ID : 4045
 Primary Related Party Role : ACCOUNT OWNER
 Related Party Name : CIRCLE K STORES INC
 Related Party Address 1 : 1100 Situs Ct, Raleigh, NC 27606-5446
 Related Party Address 2 : Attn: Ess Storage Tank Regis Ste 100

Map Id: J40
 Direction: W
 Distance: 0.619 mi., 3268 ft.
 Elevation: 5 ft.
 Relative: Lower

EnviroSite ID: 1669698
 EPA ID: N/R

Site Name : COOMES OIL & SUPPLY 5TH WHEEL |
 CIRCLE K# 2706621 | COOMES OIL &
 SUPPLY INC
 215 SR 16 | 215 HWY 16 | 215 SR 16 and
 Masters Drive
 SAINT AUGUSTINE | ST AUGUSTINE | ST.
 AUGUSTINE, FL 32084

Database(s) : [AST - FL, CS - FL, DWM CONTAM - FL, FA
 3 - FL, GWIF - FL, HMIRS (DOT), ICIS,
 INACTIVE PCS, LAST - FL, LUST - FL, PCS
 FACILITY, SPILLS - FL, UST - FL] **(cont.)**

DWM CONTAM - FL **(cont.)**

Contact : IRA LEWIS / GABI JEMENEZ (813) 910-6875
 Related Party Phone : (984)389-1300
 Related Party Extension : N/R
 Related Party Bad Address Indicator : N
 Last Date in Agency List : 2024-02-14

Facility Name : COOMES OIL & SUPPLY 5TH WHEEL
 Facility Address : 215 HWY 16, SAINT AUGUSTINE, FL 32084
 County : ST. JOHNS

Score Effective Date : 2011-06-07
 Score : 30
 Score Ranked : 10
 Rank : 8533
 Facility ID : 8518622
 Facility Status : CLOSED
 Facility Type : D - Bulk Storage Facility
 County Code : 55
 District : NED
 Operator : J B COOMES
 Phone : (904)829-2251
 Name Changed Date : 2002-08-26
 Address Changed Date : 2005-06-10
 Latitude Degrees : 29
 Latitude Minutes : 54
 Latitude Seconds : 51.8547
 Longitude Degrees : 81
 Longitude Minutes : 20
 Longitude Seconds : 0.4665
 Feature : N/R
 Method : AGPS
 Datum : 0
 Section/Township/Range : SEC 12, TWP 07S, RNG 29E
 Related Party Begin Date : 2002-08-26
 Related Party ID : 4675
 Primary Related Party Role : ACCOUNT OWNER
 Related Party Name : COOMES OIL AND SUPPLY CO
 Related Party Address 1 : PO BOX 175, SAINT AUGUSTINE, FL 32085-175
 Related Party Address 2 : ATTN: STOR TANK REGIS
 Contact : KENNY DEFORD
 Related Party Phone : (904)829-2251
 Related Party Extension : N/R
 Related Party Bad Address Indicator : N
 Last Date in Agency List : 2022-03-10

Map Id: J40
 Direction: W
 Distance: 0.619 mi., 3268 ft.
 Elevation: 5 ft.
 Relative: Lower

EnviroSite ID: 1669698
 EPA ID: N/R

Site Name : COOMES OIL & SUPPLY 5TH WHEEL |
 CIRCLE K# 2706621 | COOMES OIL &
 SUPPLY INC
 215 SR 16 | 215 HWY 16 | 215 SR 16 and
 Masters Drive
 SAINT AUGUSTINE | ST AUGUSTINE | ST.
 AUGUSTINE, FL 32084

Database(s) : [AST - FL, CS - FL, DWM CONTAM - FL, FA
 3 - FL, GWIF - FL, HMIRS (DOT), ICIS,
 INACTIVE PCS, LAST - FL, LUST - FL, PCS
 FACILITY, SPILLS - FL, UST - FL] **(cont.)**

FA 3 - FL

Facility Name : CIRCLE K# 2706621
 Facility Address : 215 SR 16, SAINT AUGUSTINE, 32084
 County : ST. JOHNS

Effectivity Date : 2022-04-24
 Expiration Date : 2023-08-21
 Facility ID : 8518622
 Facility Status : OPEN
 Facility Type : Bulk Storage Facility
 DEP Contractor : P
 Financial Responsibility : GUARANTEE
 Insurance Company : N/R
 Facility Phone : 9843891270
 Owner ID : 4045
 Owner Name : CIRCLE K STORES INC
 Address : 1100 Situs Ct Attn: Ess Storage Tank Regis Ste 100, Raleigh, NC 27606
 Contact Name : IRA LEWIS / GABI JEMENEZ (813) 910-6875
 Phone : 9843891300
 Last Date in Agency List : 2024-03-01

Effectivity Date : 2021-04-25
 Expiration Date : 2022-08-27
 Facility ID : 8518622
 Facility Status : OPEN
 Facility Type : Bulk Storage Facility
 DEP Contractor : P
 Financial Responsibility : GUARANTEE
 Insurance Company : N/R
 Facility Phone : 9843891270
 Owner ID : 4045
 Owner Name : CIRCLE K STORES INC
 Address : 1100 Situs Ct Attn: Ess Storage Tank Regis Ste 100, Raleigh, NC 27606
 Contact Name : IRA LEWIS / GABI JEMENEZ (813) 910-6875
 Phone : 9843891300
 Last Date in Agency List : 2024-03-01

Effectivity Date : 2010-09-14
 Expiration Date : 2011-09-14
 Facility ID : 8518622
 Facility Status : OPEN
 Facility Type : Bulk Storage Facility
 DEP Contractor : P
 Financial Responsibility : INSURANCE
 Insurance Company : CHARTIS SPECIALTY INSURANCE CO
 Facility Phone : 9843891270
 Owner ID : 4045

Map Id: J40
 Direction: W
 Distance: 0.619 mi., 3268 ft.
 Elevation: 5 ft.
 Relative: Lower

Envirosite ID: 1669698
 EPA ID: N/R

Site Name : COOMES OIL & SUPPLY 5TH WHEEL |
 CIRCLE K# 2706621 | COOMES OIL &
 SUPPLY INC
 215 SR 16 | 215 HWY 16 | 215 SR 16 and
 Masters Drive
 SAINT AUGUSTINE | ST AUGUSTINE | ST.
 AUGUSTINE, FL 32084

Database(s) : [AST - FL, CS - FL, DWM CONTAM - FL, FA
 3 - FL, GWIF - FL, HMIRS (DOT), ICIS,
 INACTIVE PCS, LAST - FL, LUST - FL, PCS
 FACILITY, SPILLS - FL, UST - FL] **(cont.)**

FA 3 - FL (cont.)

Owner Name : CIRCLE K STORES INC
 Address : 1100 Situs Ct Attn: Ess Storage Tank Regis Ste 100, Raleigh, NC 27606
 Contact Name : IRA LEWIS / GABI JEMENEZ (813) 910-6875
 Phone : 9843891300
 Last Date in Agency List : 2024-03-01

Effectivity Date : 2009-09-14
 Expiration Date : 2010-09-14
 Facility ID : 8518622
 Facility Status : OPEN
 Facility Type : Bulk Storage Facility
 DEP Contractor : P
 Financial Responsibility : INSURANCE
 Insurance Company : COMMERCE & INDUSTRY
 Facility Phone : 9843891270
 Owner ID : 4045
 Owner Name : CIRCLE K STORES INC
 Address : 1100 Situs Ct Attn: Ess Storage Tank Regis Ste 100, Raleigh, NC 27606
 Contact Name : IRA LEWIS / GABI JEMENEZ (813) 910-6875
 Phone : 9843891300
 Last Date in Agency List : 2024-03-01

Effectivity Date : 1990-09-14
 Expiration Date : 1996-09-14
 Facility ID : 8518622
 Facility Status : OPEN
 Facility Type : Bulk Storage Facility
 DEP Contractor : P
 Financial Responsibility : INSURANCE
 Insurance Company : FPLIPA
 Facility Phone : 9843891270
 Owner ID : 4045
 Owner Name : CIRCLE K STORES INC
 Address : 1100 Situs Ct Attn: Ess Storage Tank Regis Ste 100, Raleigh, NC 27606
 Contact Name : IRA LEWIS / GABI JEMENEZ (813) 910-6875
 Phone : 9843891300
 Last Date in Agency List : 2024-03-01

Facility Name : COOMES OIL & SUPPLY 5TH WHEEL
 Facility Address : 215 HWY 16, SAINT AUGUSTINE, 32084
 County : ST. JOHNS

Effectivity Date : 2010-09-14
 Expiration Date : 2011-09-14
 Facility ID : 8518622

Map Id: J40
 Direction: W
 Distance: 0.619 mi., 3268 ft.
 Elevation: 5 ft.
 Relative: Lower

EnviroSite ID: 1669698
 EPA ID: N/R

Site Name : COOMES OIL & SUPPLY 5TH WHEEL |
 CIRCLE K# 2706621 | COOMES OIL &
 SUPPLY INC
 215 SR 16 | 215 HWY 16 | 215 SR 16 and
 Masters Drive
 SAINT AUGUSTINE | ST AUGUSTINE | ST.
 AUGUSTINE, FL 32084

Database(s) : [AST - FL, CS - FL, DWM CONTAM - FL, FA
 3 - FL, GWIF - FL, HMIRS (DOT), ICIS,
 INACTIVE PCS, LAST - FL, LUST - FL, PCS
 FACILITY, SPILLS - FL, UST - FL] **(cont.)**

FA 3 - FL (cont.)

Facility Status : CLOSED
 Facility Type : Bulk Storage Facility
 DEP Contractor : P
 Financial Responsibility : INSURANCE
 Insurance Company : CHARTIS SPECIALTY INSURANCE CO
 Facility Phone : 9048292251
 Owner ID : 4675
 Owner Name : COOMES OIL AND SUPPLY CO
 Address : PO BOX 175 ATTN: STOR TANK REGIS, SAINT AUGUSTINE, FL 32085
 Contact Name : KENNY DEFORD
 Phone : 9048292251
 Last Date in Agency List : 2022-04-06

Effectivity Date : 2009-09-14
 Expiration Date : 2010-09-14
 Facility ID : 8518622
 Facility Status : CLOSED
 Facility Type : Bulk Storage Facility
 DEP Contractor : P
 Financial Responsibility : INSURANCE
 Insurance Company : COMMERCE & INDUSTRY
 Facility Phone : 9048292251
 Owner ID : 4675
 Owner Name : COOMES OIL AND SUPPLY CO
 Address : PO BOX 175 ATTN: STOR TANK REGIS, SAINT AUGUSTINE, FL 32085
 Contact Name : KENNY DEFORD
 Phone : 9048292251
 Last Date in Agency List : 2022-04-06

Effectivity Date : 1990-09-14
 Expiration Date : 1996-09-14
 Facility ID : 8518622
 Facility Status : CLOSED
 Facility Type : Bulk Storage Facility
 DEP Contractor : P
 Financial Responsibility : INSURANCE
 Insurance Company : FPLIPA
 Facility Phone : 9048292251
 Owner ID : 4675
 Owner Name : COOMES OIL AND SUPPLY CO
 Address : PO BOX 175 ATTN: STOR TANK REGIS, SAINT AUGUSTINE, FL 32085
 Contact Name : KENNY DEFORD
 Phone : 9048292251
 Last Date in Agency List : 2022-04-06

Map Id: J40
 Direction: W
 Distance: 0.619 mi., 3268 ft.
 Elevation: 5 ft.
 Relative: Lower

Envirosite ID: 1669698
 EPA ID: N/R

Site Name : COOMES OIL & SUPPLY 5TH WHEEL |
 CIRCLE K# 2706621 | COOMES OIL &
 SUPPLY INC
 215 SR 16 | 215 HWY 16 | 215 SR 16 and
 Masters Drive
 SAINT AUGUSTINE | ST AUGUSTINE | ST.
 AUGUSTINE, FL 32084

Database(s) : [AST - FL, CS - FL, DWM CONTAM - FL, FA
 3 - FL, GWIF - FL, HMIRS (DOT), ICIS,
 INACTIVE PCS, LAST - FL, LUST - FL, PCS
 FACILITY, SPILLS - FL, UST - FL] **(cont.)**

GWIF - FL

Facility Name : COOMES OIL
 Facility Address : 215 HWY 16, ST. AUGUSTINE, 32084
 County : ST. JOHNS

Facility ID : 8518622
 Facility Type : PETROLEUM
 Location ID : 182643
 Location Method : DGPS = Differentially Corrected GPS
 GPS ID : 182643
 GPS Date : 2005-06-21
 HAE (Height Above Ellipsoid) : 8.61
 Project ID : SUPER
 Insp Name : GREG ITNYRE
 Insp CHD : ST. JOHNS
 Request Number : N/R
 Datum : WS1984
 Software : N/R
 Streetside : N/R
 Agency : N/R
 Comment : N/R
 Latitude : 29.914483
 Longitude : -81.333572
 Last Date in Agency List : 2024-03-11

HMIRS (DOT)

Facility Address : 215 SR 16 and Masters Drive, SAINT AUGUSTINE, FL 32084
 County : SAINT JOHNS

Site Details

Date of Incident : 2006-11-27
 Time of Incident : 10:00
 Report Submission Source : Web
 Report Number : E-2006120136
 Multiple Rows per Incident : No
 NRC Number : N/R
 Federal DOT Agency Name : N/R
 Mode of Transportation : Highway
 Transportation Phase : UNLOADING
 Carrier/Reporter Name : FLORIDA ROCK & TANK LINES FOUNDATION INC.
 Carrier/Reporter Address : 200 W FORSYTH ST STE 700
 Carrier/Reporter Non-US State : FL
 Carrier/Reporter FED DOT ID : 29628
 Carrier/Reporter HAZMAT Reg ID : 0523060010100Q
 Carrier/Reporter Country : UNITED STATES
 Shipper Name : VALERO L.P.

Map Id: J40
 Direction: W
 Distance: 0.619 mi., 3268 ft.
 Elevation: 5 ft.
 Relative: Lower

EnviroSite ID: 1669698
 EPA ID: N/R

Site Name : COOMES OIL & SUPPLY 5TH WHEEL |
 CIRCLE K# 2706621 | COOMES OIL &
 SUPPLY INC
 215 SR 16 | 215 HWY 16 | 215 SR 16 and
 Masters Drive
 SAINT AUGUSTINE | ST AUGUSTINE | ST.
 AUGUSTINE, FL 32084

Database(s) : [AST - FL, CS - FL, DWM CONTAM - FL, FA
 3 - FL, GWIF - FL, HMIRS (DOT), ICIS,
 INACTIVE PCS, LAST - FL, LUST - FL, PCS
 FACILITY, SPILLS - FL, UST - FL] **(cont.)**

HMIRS (DOT) **(cont.)**

| | |
|---------------------------------------|---------------------------------|
| Shipper Address : | 6531 EVERGREEN AVE |
| Shipper Non-US State : | FL |
| Shipper Country : | UNITED STATES |
| Shipper Waybill/Shipping Paper : | 830280 |
| Shipper HAZMAT Registration ID : | N/R |
| Origin City : | JACKSONVILLE |
| Origin State : | FLORIDA |
| Origin Postal Code : | 32208 |
| Origin Country : | US |
| Destination City : | ST AUGUSTINE |
| Destination State : | FLORIDA |
| Destination Postal Code : | 32084 |
| Destination Non-US State : | N/R |
| Destination Country : | US |
| Commodity Short Name : | FUEL OIL NO. 1 2 4 5 |
| Commodity Long Name : | FUEL OIL NO. 1 2 4 5 OR 6 |
| Technical/Trade Name : | DIESEL FUEL |
| Identification Number : | NA1993 |
| Hazardous Class : | COMBUSTIBLE LIQUID |
| Packing Group : | II |
| Quantity Released : | 5 |
| Unit of Measure : | Liquid - Gallon Liquid |
| HAZMAT Waste Indicator : | No |
| HAZMAT Waste EPA Number : | N/R |
| HMIS Toxic by Inhalation Indicator : | No |
| TIH Hazard Zone : | N/R |
| Material Shipment Approval Indicator: | No |
| Material Shipment Approval Number : | N/R |
| Undeclared HAZMAT Shipment Indicator: | No |
| Packaging Type : | Cargo Tank Motor Vehicle (CTMV) |
| Failed Object Code : | 159 |
| Failed Object Description : | Vent |
| Manner of Failure Code : | 308 |
| Manner of Failure Description : | Leaked |
| Failure Cause Code : | 522 |
| Failure Cause Description : | Inadequate Procedures |
| Identification Markings : | DOT406 |
| Cont 1 Packaging Type : | N/R |
| Cont 1 Material of Construction : | N/R |
| Cont 1 Head Type : | N/R |
| Cont 1 Package Amount : | 7501 |
| Cont 1 Package Amount UOM : | Liquid - Gallon Liquid |
| Cont 1 Package Number in Shipment : | 1 |
| Cont 1 Package Shipment Number | |
| Failed: | 1 |
| Cont 1 Package Manufacturer : | Polar |
| Cont 1 Pkg Manufacturer Date : | N/R |
| Cont 1 Package Serial Number : | N/R |
| Cont 1 Package Last Test Date : | N/R |

Map Id: J40
 Direction: W
 Distance: 0.619 mi., 3268 ft.
 Elevation: 5 ft.
 Relative: Lower

Site Name : COOMES OIL & SUPPLY 5TH WHEEL |
 CIRCLE K# 2706621 | COOMES OIL &
 SUPPLY INC
 215 SR 16 | 215 HWY 16 | 215 SR 16 and
 Masters Drive
 SAINT AUGUSTINE | ST AUGUSTINE | ST.
 AUGUSTINE, FL 32084

Database(s) : [AST - FL, CS - FL, DWM CONTAM - FL, FA
 3 - FL, GWIF - FL, HMIRS (DOT), ICIS,
 INACTIVE PCS, LAST - FL, LUST - FL, PCS
 FACILITY, SPILLS - FL, UST - FL] **(cont.)**

Envirosite ID: 1669698
 EPA ID: N/R

HMIRS (DOT) **(cont.)**

| | |
|--|--------|
| Cont 1 Package Design Pressure Reported: | N/R |
| Cont 1 Design Pressure UOM Reported : | N/R |
| Cont 1 Package Shell Thickness Reported: | N/R |
| Cont 1 Shell Thickness UOM Reported : | N/R |
| Cont 1 Head Thickness Reported : | N/R |
| Cont 1 Head Thickness UOM Reported : | N/R |
| Cont 1 Valve or Device Fail Indicator: | No |
| Cont 1 Valve or Device Type : | N/R |
| Cont 1 Valve Device Manufacturer : | N/R |
| Cont 1 Valve or Device Model : | N/R |
| Cont 2 Package Type : | N/R |
| Cont 2 Material of Construction : | N/R |
| Cont 2 Package Capacity : | N/R |
| Cont 2 Capacity UOM Reported : | N/R |
| Cont 2 Package Amount UOM : | N/R |
| Cont 2 Package Number in Shipment : | N/R |
| Cont 2 Package Shipment Number Failed: | N/R |
| RAM Package Category : | N/R |
| RAM Package Certification : | FALSE |
| RAM Nuclide(s) Present : | N/R |
| RAM Transport Index : | N/R |
| RAM Activity Reported : | N/R |
| RAM UOM Reported : | N/R |
| RAM Activity : | N/R |
| RAM Activity UOM : | N/R |
| Spillage (Result) Indicator : | Yes |
| Fire (Result) Indicator : | No |
| Explosion (Result) Indicator : | No |
| Water Sewer (Result) Indicator : | No |
| Gas Dispersion (Result) Indicator : | No |
| Environmental Damage (Result) : | No |
| No Release (Result) Indicator : | No |
| Fire/EMS Report Indicator : | No |
| Fire EMS/EMS Report Number : | N/R |
| Police Report Indicator : | No |
| Police Report Number : | N/R |
| In-House Cleanup Indicator : | Yes |
| Other Cleanup Indicator : | Yes |
| Damage More than 500 : | No |
| Material Loss : | \$0.00 |
| Carrier Damage : | \$0.00 |
| Property Damage : | \$0.00 |
| Response Cost : | \$0.00 |
| Remediation Cleanup Cost : | \$0.00 |
| Damage Other (Old Form) : | \$0.00 |
| Total Amount of Damages : | \$0.00 |

Map Id: J40
 Direction: W
 Distance: 0.619 mi., 3268 ft.
 Elevation: 5 ft.
 Relative: Lower

Site Name : COOMES OIL & SUPPLY 5TH WHEEL |
 CIRCLE K# 2706621 | COOMES OIL &
 SUPPLY INC
 215 SR 16 | 215 HWY 16 | 215 SR 16 and
 Masters Drive
 SAINT AUGUSTINE | ST AUGUSTINE | ST.
 AUGUSTINE, FL 32084

Database(s) : [AST - FL, CS - FL, DWM CONTAM - FL, FA
 3 - FL, GWIF - FL, HMIRS (DOT), ICIS,
 INACTIVE PCS, LAST - FL, LUST - FL, PCS
 FACILITY, SPILLS - FL, UST - FL] **(cont.)**

EnviroSite ID: 1669698
 EPA ID: N/R

HMIRS (DOT) **(cont.)**

| | |
|--------------------------------------|---------------------------------|
| HAZMAT Fatality Indicator : | No |
| HAZMAT Fatalities Employees : | 0 |
| HAZMAT Fatalities Responders : | 0 |
| HAZMAT Fatality General Public : | 0 |
| Total Hazmat Fatalities : | 0 |
| Non-HAZMAT Fatality Indicator : | No |
| Non-HAZMAT Fatalities : | 0 |
| HAZMAT Injury Indicator : | No |
| HAZMAT Hospitalized Employees : | 0 |
| HAZMAT Hospitalized Responders : | 0 |
| HAZMAT Hospitalized Gen Public : | 0 |
| HAZMAT Hospitalized (Old Form) : | 0 |
| Total Hazmat Hospital Injuries : | 0 |
| HAZMAT Non-Hospital Employees : | 0 |
| HAZMAT Non-Hospital Responders : | 0 |
| HAZMAT Non-Hospital General Public : | 0 |
| HAZMAT Non-Hospital (Old Form) : | 0 |
| Total Hazmat Non-Hospital Injuries : | 0 |
| Total Hazmat Injuries : | 0 |
| Evacuation Indicator : | No |
| Public Evacuated : | 0 |
| Employees Evacuated : | 0 |
| Total Evacuated : | 0 |
| Total Evacuation Hours : | 0 |
| Major Artery Closed : | No |
| Major Artery Hours Closed : | 0 |
| Material Involved in Accident : | No |
| Estimated Speed : | 0 |
| Weather Conditions : | N/R |
| Vehicle Overturn : | No |
| Vehicle Left Roadway/Track : | No |
| Passenger Aircraft Indicator : | No |
| Cargo Passenger Baggage Indicator : | N/R |
| Incident Occurrence : | N/R |
| Shippase Non-Transported Indicator : | No |
| Shippase Air First Flight Indicator: | No |
| Shippase Air SubFlight Indicator : | No |
| Shippase Init Transport Indicator : | No |
| Shippase Transfer Indicator : | No |
| Contact Name : | JIM ANDERSON |
| Contact Title : | VICE PRESIDENT OF SAFETY |
| Contact Business Name : | Florida Rock & Tank Lines Inc. |
| Contact Address : | 1801 Art Museum Drive Suite 300 |
| Contact Non-US State : | N/R |
| Contact Country : | US |
| Preparer of Incident Report : | Carrier |

Map Id: J40
 Direction: W
 Distance: 0.619 mi., 3268 ft.
 Elevation: 5 ft.
 Relative: Lower

Envirosite ID: 1669698
 EPA ID: N/R

Site Name : COOMES OIL & SUPPLY 5TH WHEEL |
 CIRCLE K# 2706621 | COOMES OIL &
 SUPPLY INC
 215 SR 16 | 215 HWY 16 | 215 SR 16 and
 Masters Drive
 SAINT AUGUSTINE | ST AUGUSTINE | ST.
 AUGUSTINE, FL 32084

Database(s) : [AST - FL, CS - FL, DWM CONTAM - FL, FA
 3 - FL, GWIF - FL, HMIRS (DOT), ICIS,
 INACTIVE PCS, LAST - FL, LUST - FL, PCS
 FACILITY, SPILLS - FL, UST - FL] **(cont.)**

HMIRS (DOT) **(cont.)**

Description of Events :

Florida Rock & Tank Lines driver arrived at customer delivery location to deliver full load of High Sulfur Diesel and checked in with the site attendant who indicated the tank currently contained 1089 gallons and would hold our load within 90% safe-fill capacity. Driver began to pump off product into their above-ground tank. When 6500 gallons had been pumped off the tank overfilled and approximately 5 gallons spilled into concrete containment area. Driver immediately shut off flow of product. Customer took full responsibility for spill and clean-up.

Recommendations/Actions Taken : Customer must ensure product will fit within 90% safe-fill capacity before ordering product and before authorizing carrier to unload product.

| | |
|-----------------------------------|-------------------------------|
| HMIS Serious Incident Indicator : | No |
| HMIS Serious Fatality : | No |
| HMIS Serious Injury : | No |
| HMIS Serious Flight Plan : | No |
| HMIS Serious Evacuations : | No |
| HMIS Serious Major Artery : | No |
| HMIS Serious Bulk Release : | No |
| HMIS Serious Marine Pollutant : | No |
| HMIS Serious Radioactive : | No |
| HMIS General Package Type : | OHMIR.Ref_Container.descr_txt |
| HMIS Container Code : | DOT 406 |
| HMIS Container Description : | cargo tanks |
| HMIS Bulk Incident Indicator : | Yes |
| Undeclared Shipment : | No |
| Last Date in Agency List : | 2014-05-05 |

ICIS

Facility Name : COOMES OIL & SUPPLY INC
 Facility Address : 215 SR 16, ST AUGUSTINE, FL 32084

Site Details

| | |
|-----------------------------|--------------------------|
| NPDES ID : | FLG914806 |
| ICIS Facility Interest ID : | 3600992950 |
| Facility UIN : | 110039630628 |
| Facility Type Code : | Privately Owned Facility |
| Impaired Waters : | 303(D) Listed |
| Latitude : | 29.91502 |
| Longitude : | -81.33379 |
| Last Date in Agency List : | 2024-02-26 |

INACTIVE PCS

| | |
|-----------------------|------------|
| Issue Date : | 2018-10-26 |
| Original Issue Date : | 2018-10-26 |

Map Id: J40
 Direction: W
 Distance: 0.619 mi., 3268 ft.
 Elevation: 5 ft.
 Relative: Lower

EnviroSite ID: 1669698
 EPA ID: N/R

Site Name : COOMES OIL & SUPPLY 5TH WHEEL | CIRCLE K# 2706621 | COOMES OIL & SUPPLY INC
 215 SR 16 | 215 HWY 16 | 215 SR 16 and Masters Drive
 SAINT AUGUSTINE | ST AUGUSTINE | ST. AUGUSTINE, FL 32084

Database(s) : [AST - FL, CS - FL, DWM CONTAM - FL, FA 3 - FL, GWIF - FL, HMIRS (DOT), ICIS, INACTIVE PCS, LAST - FL, LUST - FL, PCS FACILITY, SPILLS - FL, UST - FL] **(cont.)**

INACTIVE PCS **(cont.)**

Effective Date : 2018-10-26
 Expiration Date : 2023-10-25
 Retirement Date : N/R
 Termination Date : N/R
 Issuing Agency : Florida Department of Environmental Protection
 Agency Type : State
 Activity ID : 3601637251
 External Permit Number : FLG914806
 Facility Type Indicator : NON-POTW
 Permit Type : General Permit Covered Facility-NPDES)
 Major Minor Status : N
 Permit Status : Effective
 Total Design Flow Number : N/R
 Actual Average Flow Number : N/R
 State Water Body : N/R
 State Water Body Name : N/R
 Permit Name : ATC Group Services LLC
 Permit Comp Status : Y
 RNC Tracking : Y
 Master External Permit Number : FLG910000
 TMDL Interface : N/R
 EDMR Authorization : N
 Pretreatment Indicator : N/R
 Last Date in Agency List : 2022-09-23

LAST - FL

Facility Name : CIRCLE K# 2706621
 Facility Address : 215 SR 16, SAINT AUGUSTINE, 32084
 County : ST. JOHNS

Site Details

Facility ID : 8518622
 Facility Status : OPEN
 Facility Type : Bulk Storage Facility
 Phone : 9843891270
 Last Date in Agency List : 2024-02-02

Owner Information

Owner ID : 4045
 Owner Name : CIRCLE K STORES INC
 Owner Address 1 : 1100 Situs Ct, Raleigh, NC 27606
 Owner Address 2 : ATTN: ESS STORAGE TANK REGIS STE 100
 Owner Phone : 9843891300
 Contact : IRA LEWIS / GABI JEMENEZ (813) 910-6875

Map Id: J40
 Direction: W
 Distance: 0.619 mi., 3268 ft.
 Elevation: 5 ft.
 Relative: Lower

EnviroSite ID: 1669698
 EPA ID: N/R

Site Name : COOMES OIL & SUPPLY 5TH WHEEL |
 CIRCLE K# 2706621 | COOMES OIL &
 SUPPLY INC
 215 SR 16 | 215 HWY 16 | 215 SR 16 and
 Masters Drive
 SAINT AUGUSTINE | ST AUGUSTINE | ST.
 AUGUSTINE, FL 32084

Database(s) : [AST - FL, CS - FL, DWM CONTAM - FL, FA
 3 - FL, GWIF - FL, HMIRS (DOT), ICIS,
 INACTIVE PCS, LAST - FL, LUST - FL, PCS
 FACILITY, SPILLS - FL, UST - FL] **(cont.)**

LAST - FL **(cont.)**

Discharge Details

Discharge Date : 1991-04-12
 Status Date : 2017-06-05
 Status Description : RA ONGOING
 DEP Code : P
 Description : CLEANUP REQUIRED
 Score Date : 2011-06-07
 Score : 30
 CU Status : N/R

Discharge Date : 2006-02-10
 Status Date : 2009-06-16
 Status Description : SRCR COMPLETE
 DEP Code : P
 Description : CLEANUP REQUIRED
 Score Date : N/R
 Score : N/R
 CU Status : N/R

Discharge Date : 1997-12-30
 Status Date : 2018-05-31
 Status Description : RA ONGOING
 DEP Code : P
 Description : CLEANUP REQUIRED
 Score Date : 2011-06-07
 Score : 30
 CU Status : N/R

Discharge Date : 2011-08-19
 Status Date : 2012-10-09
 Status Description : NFA COMPLETE
 DEP Code : P
 Description : CLEANUP REQUIRED
 Score Date : N/R
 Score : N/R
 CU Status : N/R

Oculus Note : Use the Public Oculus Login button to enter the Oculus Website
 Oculus Hyperlink : [Click here for hyperlink provided by the agency.](#)

Facility Name : COOMES OIL & SUPPLY 5TH WHEEL
 Facility Address : 215 HWY 16, SAINT AUGUSTINE, 32084
 County : ST. JOHNS

Map Id: J40
 Direction: W
 Distance: 0.619 mi., 3268 ft.
 Elevation: 5 ft.
 Relative: Lower

Envirosite ID: 1669698
 EPA ID: N/R

Site Name : COOMES OIL & SUPPLY 5TH WHEEL |
 CIRCLE K# 2706621 | COOMES OIL &
 SUPPLY INC
 215 SR 16 | 215 HWY 16 | 215 SR 16 and
 Masters Drive
 SAINT AUGUSTINE | ST AUGUSTINE | ST.
 AUGUSTINE, FL 32084

Database(s) : [AST - FL, CS - FL, DWM CONTAM - FL, FA
 3 - FL, GWIF - FL, HMIRS (DOT), ICIS,
 INACTIVE PCS, LAST - FL, LUST - FL, PCS
 FACILITY, SPILLS - FL, UST - FL] **(cont.)**

LAST - FL **(cont.)**

Site Details

Facility ID : 8518622
 Facility Status : CLOSED
 Facility Type : Bulk Storage Facility
 Phone : 9048292251
 Last Date in Agency List : 2022-02-28

Owner Information

Owner ID : 4675
 Owner Name : COOMES OIL AND SUPPLY CO
 Owner Address 1 : PO BOX 175, SAINT AUGUSTINE, FL 32085
 Owner Address 2 : ATTN: STOR TANK REGIS
 Owner Phone : 9048292251
 Contact : KENNY DEFORD

Discharge Details

Discharge Date : 1991-04-12
 Status Date : 2017-06-05
 Status Description : RA ONGOING
 DEP Code : P
 Description : CLEANUP REQUIRED
 Score Date : 2011-06-07
 Score : 30
 CU Status : RA

Discharge Date : 2006-02-10
 Status Date : 2009-06-16
 Status Description : SRCR COMPLETE
 DEP Code : P
 Description : CLEANUP REQUIRED
 Score Date : N/R
 Score : N/R
 CU Status : SRCR

Discharge Date : 1997-12-30
 Status Date : 2018-05-31
 Status Description : RA ONGOING
 DEP Code : P
 Description : CLEANUP REQUIRED
 Score Date : 2011-06-07
 Score : 30
 CU Status : RA

Map Id: J40
 Direction: W
 Distance: 0.619 mi., 3268 ft.
 Elevation: 5 ft.
 Relative: Lower

Envirosite ID: 1669698
 EPA ID: N/R

Site Name : COOMES OIL & SUPPLY 5TH WHEEL |
 CIRCLE K# 2706621 | COOMES OIL &
 SUPPLY INC
 215 SR 16 | 215 HWY 16 | 215 SR 16 and
 Masters Drive
 SAINT AUGUSTINE | ST AUGUSTINE | ST.
 AUGUSTINE, FL 32084

Database(s) : [AST - FL, CS - FL, DWM CONTAM - FL, FA
 3 - FL, GWIF - FL, HMIRS (DOT), ICIS,
 INACTIVE PCS, LAST - FL, LUST - FL, PCS
 FACILITY, SPILLS - FL, UST - FL] **(cont.)**

LAST - FL **(cont.)**

Discharge Date : 2011-08-19
 Status Date : 2012-10-09
 Status Description : NFA COMPLETE
 DEP Code : P
 Description : CLEANUP REQUIRED
 Score Date : N/R
 Score : N/R
 CU Status : NFA

Oculus Note : Use the Public Oculus Login button to enter the Oculus Website
 Oculus Hyperlink : [Click here for hyperlink provided by the agency.](#)

LUST - FL

Facility Name : CIRCLE K# 2706621
 Facility Address : 215 SR 16, SAINT AUGUSTINE, 32084
 County : ST. JOHNS

Site Details

Facility ID : 8518622
 Facility Status : OPEN
 Facility Type : Bulk Storage Facility
 Phone : 9843891270
 Last Date in Agency List : 2024-02-02

Owner Information

Owner ID : 4045
 Owner Name : CIRCLE K STORES INC
 Owner Address 1 : 1100 Situs Ct, Raleigh, NC 27606
 Owner Address 2 : ATTN: ESS STORAGE TANK REGIS STE 100
 Owner Phone : 9843891300
 Contact : IRA LEWIS / GABI JEMENEZ (813) 910-6875

Discharge Details

Discharge Date : 1991-04-12
 Status Date : 2017-06-05
 Status Description : RA ONGOING
 DEP Code : P
 Description : CLEANUP REQUIRED
 Score Date : 2011-06-07
 Score : 30
 CU Status : N/R

Map Id: J40
 Direction: W
 Distance: 0.619 mi., 3268 ft.
 Elevation: 5 ft.
 Relative: Lower

EnviroSite ID: 1669698
 EPA ID: N/R

Site Name : COOMES OIL & SUPPLY 5TH WHEEL |
 CIRCLE K# 2706621 | COOMES OIL &
 SUPPLY INC
 215 SR 16 | 215 HWY 16 | 215 SR 16 and
 Masters Drive
 SAINT AUGUSTINE | ST AUGUSTINE | ST.
 AUGUSTINE, FL 32084

Database(s) : [AST - FL, CS - FL, DWM CONTAM - FL, FA
 3 - FL, GWIF - FL, HMIRS (DOT), ICIS,
 INACTIVE PCS, LAST - FL, LUST - FL, PCS
 FACILITY, SPILLS - FL, UST - FL] **(cont.)**

LUST - FL **(cont.)**

Discharge Date : 2006-02-10
 Status Date : 2009-06-16
 Status Description : SRCR COMPLETE
 DEP Code : P
 Description : CLEANUP REQUIRED
 Score Date : N/R
 Score : N/R
 CU Status : N/R

Discharge Date : 1997-12-30
 Status Date : 2018-05-31
 Status Description : RA ONGOING
 DEP Code : P
 Description : CLEANUP REQUIRED
 Score Date : 2011-06-07
 Score : 30
 CU Status : N/R

Discharge Date : 2011-08-19
 Status Date : 2012-10-09
 Status Description : NFA COMPLETE
 DEP Code : P
 Description : CLEANUP REQUIRED
 Score Date : N/R
 Score : N/R
 CU Status : N/R

Oculus Note : Use the Public Oculus Login button to enter the Oculus Website
 Oculus Hyperlink : [Click here for hyperlink provided by the agency.](#)

Facility Name : COOMES OIL & SUPPLY 5TH WHEEL
 Facility Address : 215 HWY 16, SAINT AUGUSTINE, 32084
 County : ST. JOHNS

Site Details

Facility ID : 8518622
 Facility Status : CLOSED
 Facility Type : Bulk Storage Facility
 Phone : 9048292251
 Last Date in Agency List : 2021-12-28

Map Id: J40
 Direction: W
 Distance: 0.619 mi., 3268 ft.
 Elevation: 5 ft.
 Relative: Lower

EnviroSite ID: 1669698
 EPA ID: N/R

Site Name : COOMES OIL & SUPPLY 5TH WHEEL |
 CIRCLE K# 2706621 | COOMES OIL &
 SUPPLY INC
 215 SR 16 | 215 HWY 16 | 215 SR 16 and
 Masters Drive
 SAINT AUGUSTINE | ST AUGUSTINE | ST.
 AUGUSTINE, FL 32084

Database(s) : [AST - FL, CS - FL, DWM CONTAM - FL, FA
 3 - FL, GWIF - FL, HMIRS (DOT), ICIS,
 INACTIVE PCS, LAST - FL, LUST - FL, PCS
 FACILITY, SPILLS - FL, UST - FL] **(cont.)**

LUST - FL **(cont.)**

Owner Information

Owner ID : 4675
 Owner Name : COOMES OIL AND SUPPLY CO
 Owner Address 1 : PO BOX 175, SAINT AUGUSTINE, FL 32085
 Owner Address 2 : ATTN: STOR TANK REGIS
 Owner Phone : 9048292251
 Contact : KENNY DEFORD

Discharge Details

Discharge Date : 1997-12-30
 Status Date : 2018-05-31
 Status Description : RA ONGOING
 DEP Code : P
 Description : CLEANUP REQUIRED
 Score Date : 2011-06-07
 Score : 30
 CU Status : RA

Discharge Date : 2006-02-10
 Status Date : 2009-06-16
 Status Description : SRCR COMPLETE
 DEP Code : P
 Description : CLEANUP REQUIRED
 Score Date : N/R
 Score : N/R
 CU Status : SRCR

Discharge Date : 2011-08-19
 Status Date : 2012-10-09
 Status Description : NFA COMPLETE
 DEP Code : P
 Description : CLEANUP REQUIRED
 Score Date : N/R
 Score : N/R
 CU Status : NFA

Discharge Date : 1991-04-12
 Status Date : 2017-06-05
 Status Description : RA ONGOING
 DEP Code : P
 Description : CLEANUP REQUIRED
 Score Date : 2011-06-07
 Score : 30
 CU Status : RA

Map Id: J40
 Direction: W
 Distance: 0.619 mi., 3268 ft.
 Elevation: 5 ft.
 Relative: Lower

Site Name : COOMES OIL & SUPPLY 5TH WHEEL |
 CIRCLE K# 2706621 | COOMES OIL &
 SUPPLY INC
 215 SR 16 | 215 HWY 16 | 215 SR 16 and
 Masters Drive
 SAINT AUGUSTINE | ST AUGUSTINE | ST.
 AUGUSTINE, FL 32084

Database(s) : [AST - FL, CS - FL, DWM CONTAM - FL, FA
 3 - FL, GWIF - FL, HMIRS (DOT), ICIS,
 INACTIVE PCS, LAST - FL, LUST - FL, PCS
 FACILITY, SPILLS - FL, UST - FL] **(cont.)**

EnviroSite ID: 1669698
 EPA ID: N/R

LUST - FL **(cont.)**

Oculus Note : Use the Public Oculus Login button to enter the Oculus Website
 Oculus Hyperlink : [Click here for hyperlink provided by the agency.](#)

PCS FACILITY

Issue Date : 2018-10-26
 Original Issue Date : 2018-10-26
 Effective Date : 2018-10-26
 Expiration Date : 2023-10-25
 Retirement Date : N/R
 Termination Date : N/R
 Issuing Agency : Florida Department of Environmental Protection
 Agency Type : State
 Activity ID : 3601637251
 External Permit Number : N/R
 Facility Type Indicator : NON-POTW
 Permit Type : General Permit Covered Facility-NPDES)
 Major Minor Status : N
 Permit Status : Administratively Continued
 Total Design Flow Number : N/R
 Actual Average Flow Number : N/R
 State Water Body : N/R
 State Water Body Name : N/R
 Permit Name : ATC Group Services LLC
 Permit Comp Status : Y
 RNC Tracking : Y
 Master External Permit Number : FLG910000
 TMDL Interface : N/R
 EDMR Authorization : N
 Pretreatment Indicator : N/R
 Last Date in Agency List : 2024-02-27

SPILLS - FL

Facility Name : City of Plant City Police Department
 Facility Address : 215 SR 16, SAINT AUGUSTINE
 County : St. Johns

Incident Details

Details for this site have been truncated due to the large number of available details for this site within this dataset. For the complete details for this site, contact your EnviroSite account representative for a complimentary site report containing all of the details available.

Incident Number : 45737
 Incident Date : 2011-08-19
 Incident Status : Closed

Map Id: J40
 Direction: W
 Distance: 0.619 mi., 3268 ft.
 Elevation: 5 ft.
 Relative: Lower

EnviroSite ID: 1669698
 EPA ID: N/R

Site Name : COOMES OIL & SUPPLY 5TH WHEEL |
 CIRCLE K# 2706621 | COOMES OIL &
 SUPPLY INC
 215 SR 16 | 215 HWY 16 | 215 SR 16 and
 Masters Drive
 SAINT AUGUSTINE | ST AUGUSTINE | ST.
 AUGUSTINE, FL 32084

Database(s) : [AST - FL, CS - FL, DWM CONTAM - FL, FA
 3 - FL, GWIF - FL, HMIRS (DOT), ICIS,
 INACTIVE PCS, LAST - FL, LUST - FL, PCS
 FACILITY, SPILLS - FL, UST - FL] **(cont.)**

SPILLS - FL **(cont.)**

Incident Type : Coastal
 Descriptions : AST Leak/Overfill
 On-scene Response : N/R
 State Warning Point Date : N/R
 State Warning Point Code : N/R
 Sector Code : N/R
 Facility Reported : N/R
 Business Type : N/R
 Petroleum Flag : N/R
 Off-site Release Flag : N/R
 Release Source Code : N/R
 Release Description : N/R
 Last Date in Agency List : 2018-04-28

Incident Number : 45737
 Incident Date : 2011-08-19
 Incident Status : Closed
 Incident Type : Coastal
 Descriptions : Accident
 On-scene Response : N/R
 State Warning Point Date : N/R
 State Warning Point Code : N/R
 Sector Code : N/R
 Facility Reported : N/R
 Business Type : N/R
 Petroleum Flag : N/R
 Off-site Release Flag : N/R
 Release Source Code : N/R
 Release Description : N/R
 Last Date in Agency List : 2018-04-28

Incident Number : 45737
 Incident Date : 2011-08-19
 Incident Status : Closed
 Incident Type : Coastal
 Descriptions : Fire
 On-scene Response : N/R
 State Warning Point Date : N/R
 State Warning Point Code : N/R
 Sector Code : N/R
 Facility Reported : N/R
 Business Type : N/R
 Petroleum Flag : N/R
 Off-site Release Flag : N/R
 Release Source Code : N/R
 Release Description : N/R
 Last Date in Agency List : 2018-04-28

Map Id: J40
 Direction: W
 Distance: 0.619 mi., 3268 ft.
 Elevation: 5 ft.
 Relative: Lower

EnviroSite ID: 1669698
 EPA ID: N/R

Site Name : COOMES OIL & SUPPLY 5TH WHEEL |
 CIRCLE K# 2706621 | COOMES OIL &
 SUPPLY INC
 215 SR 16 | 215 HWY 16 | 215 SR 16 and
 Masters Drive
 SAINT AUGUSTINE | ST AUGUSTINE | ST.
 AUGUSTINE, FL 32084

Database(s) : [AST - FL, CS - FL, DWM CONTAM - FL, FA
 3 - FL, GWIF - FL, HMIRS (DOT), ICIS,
 INACTIVE PCS, LAST - FL, LUST - FL, PCS
 FACILITY, SPILLS - FL, UST - FL] **(cont.)**

SPILLS - FL **(cont.)**

Pollutants

Pollutant Name : Diesel fuel
 Pollutant Actual Volume : 874 gallon
 Pollutant Category : Petroleum

Pollutant Name : Gasoline
 Pollutant Actual Volume : 15314 gallon
 Pollutant Category : Petroleum

Pollutant Name : Kerosene
 Pollutant Actual Volume : 2025 gallon
 Pollutant Category : Petroleum

Facility Name : Coomes Oil & Supply Company Inc.
 Facility Address : 215 SR 16, SAINT AUGUSTINE
 County : St. Johns

Incident Details

Incident Number : 45737
 Incident Date : 2011-08-19
 Incident Status : Closed
 Incident Type : Coastal
 Descriptions : AST Leak/Overfill
 On-scene Response : N/R
 State Warning Point Date : N/R
 State Warning Point Code : N/R
 Sector Code : N/R
 Facility Reported : N/R
 Business Type : N/R
 Petroleum Flag : N/R
 Off-site Release Flag : N/R
 Release Source Code : N/R
 Release Description : N/R
 Last Date in Agency List : 2018-04-28

Incident Number : 45737
 Incident Date : 2011-08-19
 Incident Status : Closed
 Incident Type : Coastal
 Descriptions : Accident
 On-scene Response : N/R
 State Warning Point Date : N/R
 State Warning Point Code : N/R

Map Id: J40
 Direction: W
 Distance: 0.619 mi., 3268 ft.
 Elevation: 5 ft.
 Relative: Lower

EnviroSite ID: 1669698
 EPA ID: N/R

Site Name : COOMES OIL & SUPPLY 5TH WHEEL |
 CIRCLE K# 2706621 | COOMES OIL &
 SUPPLY INC
 215 SR 16 | 215 HWY 16 | 215 SR 16 and
 Masters Drive
 SAINT AUGUSTINE | ST AUGUSTINE | ST.
 AUGUSTINE, FL 32084

Database(s) : [AST - FL, CS - FL, DWM CONTAM - FL, FA
 3 - FL, GWIF - FL, HMIRS (DOT), ICIS,
 INACTIVE PCS, LAST - FL, LUST - FL, PCS
 FACILITY, SPILLS - FL, UST - FL] **(cont.)**

SPILLS - FL **(cont.)**

Sector Code : N/R
 Facility Reported : N/R
 Business Type : N/R
 Petroleum Flag : N/R
 Off-site Release Flag : N/R
 Release Source Code : N/R
 Release Description : N/R
 Last Date in Agency List : 2018-04-28

Incident Number : 45737
 Incident Date : 2011-08-19
 Incident Status : Closed
 Incident Type : Coastal
 Descriptions : Fire
 On-scene Response : N/R
 State Warning Point Date : N/R
 State Warning Point Code : N/R
 Sector Code : N/R
 Facility Reported : N/R
 Business Type : N/R
 Petroleum Flag : N/R
 Off-site Release Flag : N/R
 Release Source Code : N/R
 Release Description : N/R
 Last Date in Agency List : 2018-04-28

Pollutants

Pollutant Name : Diesel fuel
 Pollutant Actual Volume : 874 gallon
 Pollutant Category : Petroleum

Pollutant Name : Gasoline
 Pollutant Actual Volume : 15314 gallon
 Pollutant Category : Petroleum

Pollutant Name : Kerosene
 Pollutant Actual Volume : 2025 gallon
 Pollutant Category : Petroleum

Facility Name : Coomes Oil & Supply Inc.
 Facility Address : 215 SR-16, SAINT AUGUSTINE
 County : St. Johns

Map Id: J40
 Direction: W
 Distance: 0.619 mi., 3268 ft.
 Elevation: 5 ft.
 Relative: Lower

EnviroSite ID: 1669698
 EPA ID: N/R

Site Name : COOMES OIL & SUPPLY 5TH WHEEL |
 CIRCLE K# 2706621 | COOMES OIL &
 SUPPLY INC
 215 SR 16 | 215 HWY 16 | 215 SR 16 and
 Masters Drive
 SAINT AUGUSTINE | ST AUGUSTINE | ST.
 AUGUSTINE, FL 32084

Database(s) : [AST - FL, CS - FL, DWM CONTAM - FL, FA
 3 - FL, GWIF - FL, HMIRS (DOT), ICIS,
 INACTIVE PCS, LAST - FL, LUST - FL, PCS
 FACILITY, SPILLS - FL, UST - FL] **(cont.)**

SPILLS - FL **(cont.)**

Incident Details

Incident Number : 4047
 Incident Date : 2006-02-10
 Incident Status : Closed
 Incident Type : Inland
 Descriptions : Sampling
 On-scene Response : N/R
 State Warning Point Date : N/R
 State Warning Point Code : N/R
 Sector Code : N/R
 Facility Reported : N/R
 Business Type : N/R
 Petroleum Flag : N/R
 Off-site Release Flag : N/R
 Release Source Code : N/R
 Release Description : N/R
 Last Date in Agency List : 2018-04-28

Pollutants

Pollutant Name : Gasoline
 Pollutant Actual Volume : 1 gallon
 Pollutant Category : Petroleum

Pollutant Name : Waste oil
 Pollutant Actual Volume : 1 gallon
 Pollutant Category : Petroleum

Facility Name : DEP District Office
 Facility Address : 215 SR 16, SAINT AUGUSTINE
 County : St. Johns

Incident Details

Incident Number : 45737
 Incident Date : 2011-08-19
 Incident Status : Closed
 Incident Type : Coastal
 Descriptions : AST Leak/Overfill
 On-scene Response : N/R
 State Warning Point Date : N/R
 State Warning Point Code : N/R
 Sector Code : N/R
 Facility Reported : N/R
 Business Type : N/R

Map Id: J40
 Direction: W
 Distance: 0.619 mi., 3268 ft.
 Elevation: 5 ft.
 Relative: Lower

EnviroSite ID: 1669698
 EPA ID: N/R

Site Name : COOMES OIL & SUPPLY 5TH WHEEL |
 CIRCLE K# 2706621 | COOMES OIL &
 SUPPLY INC
 215 SR 16 | 215 HWY 16 | 215 SR 16 and
 Masters Drive
 SAINT AUGUSTINE | ST AUGUSTINE | ST.
 AUGUSTINE, FL 32084

Database(s) : [AST - FL, CS - FL, DWM CONTAM - FL, FA
 3 - FL, GWIF - FL, HMIRS (DOT), ICIS,
 INACTIVE PCS, LAST - FL, LUST - FL, PCS
 FACILITY, SPILLS - FL, UST - FL] **(cont.)**

SPILLS - FL **(cont.)**

Petroleum Flag : N/R
 Off-site Release Flag : N/R
 Release Source Code : N/R
 Release Description : N/R
 Last Date in Agency List : 2018-04-28

Incident Number : 45737
 Incident Date : 2011-08-19
 Incident Status : Closed
 Incident Type : Coastal
 Descriptions : Accident
 On-scene Response : N/R
 State Warning Point Date : N/R
 State Warning Point Code : N/R
 Sector Code : N/R
 Facility Reported : N/R
 Business Type : N/R
 Petroleum Flag : N/R
 Off-site Release Flag : N/R
 Release Source Code : N/R
 Release Description : N/R
 Last Date in Agency List : 2018-04-28

Incident Number : 45737
 Incident Date : 2011-08-19
 Incident Status : Closed
 Incident Type : Coastal
 Descriptions : Fire
 On-scene Response : N/R
 State Warning Point Date : N/R
 State Warning Point Code : N/R
 Sector Code : N/R
 Facility Reported : N/R
 Business Type : N/R
 Petroleum Flag : N/R
 Off-site Release Flag : N/R
 Release Source Code : N/R
 Release Description : N/R
 Last Date in Agency List : 2018-04-28

Pollutants

Pollutant Name : Diesel fuel
 Pollutant Actual Volume : 874 gallon
 Pollutant Category : Petroleum

Map Id: J40
 Direction: W
 Distance: 0.619 mi., 3268 ft.
 Elevation: 5 ft.
 Relative: Lower

Site Name : COOMES OIL & SUPPLY 5TH WHEEL |
 CIRCLE K# 2706621 | COOMES OIL &
 SUPPLY INC
 215 SR 16 | 215 HWY 16 | 215 SR 16 and
 Masters Drive
 SAINT AUGUSTINE | ST AUGUSTINE | ST.
 AUGUSTINE, FL 32084

Database(s) : [AST - FL, CS - FL, DWM CONTAM - FL, FA
 3 - FL, GWIF - FL, HMIRS (DOT), ICIS,
 INACTIVE PCS, LAST - FL, LUST - FL, PCS
 FACILITY, SPILLS - FL, UST - FL] **(cont.)**

EnviroSite ID: 1669698
 EPA ID: N/R

SPILLS - FL **(cont.)**

Pollutant Name : Gasoline
 Pollutant Actual Volume : 15314 gallon
 Pollutant Category : Petroleum

Pollutant Name : Kerosene
 Pollutant Actual Volume : 2025 gallon
 Pollutant Category : Petroleum

Facility Name : Environmental Protection Agency
 Facility Address : 215 SR 16, SAINT AUGUSTINE
 County : St. Johns

Incident Details

Incident Number : 45737
 Incident Date : 2011-08-19
 Incident Status : Closed
 Incident Type : Coastal
 Descriptions : AST Leak/Overfill
 On-scene Response : N/R
 State Warning Point Date : N/R
 State Warning Point Code : N/R
 Sector Code : N/R
 Facility Reported : N/R
 Business Type : N/R
 Petroleum Flag : N/R
 Off-site Release Flag : N/R
 Release Source Code : N/R
 Release Description : N/R
 Last Date in Agency List : 2018-04-28

Incident Number : 45737
 Incident Date : 2011-08-19
 Incident Status : Closed
 Incident Type : Coastal
 Descriptions : Accident
 On-scene Response : N/R
 State Warning Point Date : N/R
 State Warning Point Code : N/R
 Sector Code : N/R
 Facility Reported : N/R
 Business Type : N/R
 Petroleum Flag : N/R
 Off-site Release Flag : N/R
 Release Source Code : N/R

Map Id: J40
 Direction: W
 Distance: 0.619 mi., 3268 ft.
 Elevation: 5 ft.
 Relative: Lower

EnviroSite ID: 1669698
 EPA ID: N/R

Site Name : COOMES OIL & SUPPLY 5TH WHEEL |
 CIRCLE K# 2706621 | COOMES OIL &
 SUPPLY INC
 215 SR 16 | 215 HWY 16 | 215 SR 16 and
 Masters Drive
 SAINT AUGUSTINE | ST AUGUSTINE | ST.
 AUGUSTINE, FL 32084

Database(s) : [AST - FL, CS - FL, DWM CONTAM - FL, FA
 3 - FL, GWIF - FL, HMIRS (DOT), ICIS,
 INACTIVE PCS, LAST - FL, LUST - FL, PCS
 FACILITY, SPILLS - FL, UST - FL] **(cont.)**

SPILLS - FL **(cont.)**

Release Description : N/R
 Last Date in Agency List : 2018-04-28

Incident Number : 45737
 Incident Date : 2011-08-19
 Incident Status : Closed
 Incident Type : Coastal
 Descriptions : Fire
 On-scene Response : N/R
 State Warning Point Date : N/R
 State Warning Point Code : N/R
 Sector Code : N/R
 Facility Reported : N/R
 Business Type : N/R
 Petroleum Flag : N/R
 Off-site Release Flag : N/R
 Release Source Code : N/R
 Release Description : N/R
 Last Date in Agency List : 2018-04-28

Pollutants

Pollutant Name : Diesel fuel
 Pollutant Actual Volume : 874 gallon
 Pollutant Category : Petroleum

Pollutant Name : Gasoline
 Pollutant Actual Volume : 15314 gallon
 Pollutant Category : Petroleum

Pollutant Name : Kerosene
 Pollutant Actual Volume : 2025 gallon
 Pollutant Category : Petroleum

Facility Name : Environmental Protection Agency
 Facility Address : 215 SR-16, SAINT AUGUSTINE
 County : St. Johns

Incident Details

Incident Number : 4047
 Incident Date : 2006-02-10
 Incident Status : Closed

Map Id: J40
 Direction: W
 Distance: 0.619 mi., 3268 ft.
 Elevation: 5 ft.
 Relative: Lower

Envirosite ID: 1669698
 EPA ID: N/R

Site Name : COOMES OIL & SUPPLY 5TH WHEEL |
 CIRCLE K# 2706621 | COOMES OIL &
 SUPPLY INC
 215 SR 16 | 215 HWY 16 | 215 SR 16 and
 Masters Drive
 SAINT AUGUSTINE | ST AUGUSTINE | ST.
 AUGUSTINE, FL 32084

Database(s) : [AST - FL, CS - FL, DWM CONTAM - FL, FA
 3 - FL, GWIF - FL, HMIRS (DOT), ICIS,
 INACTIVE PCS, LAST - FL, LUST - FL, PCS
 FACILITY, SPILLS - FL, UST - FL] **(cont.)**

SPILLS - FL **(cont.)**

Incident Type : Inland
 Descriptions : Sampling
 On-scene Response : N/R
 State Warning Point Date : N/R
 State Warning Point Code : N/R
 Sector Code : N/R
 Facility Reported : N/R
 Business Type : N/R
 Petroleum Flag : N/R
 Off-site Release Flag : N/R
 Release Source Code : N/R
 Release Description : N/R
 Last Date in Agency List : 2018-04-28

Pollutants

Pollutant Name : Gasoline
 Pollutant Actual Volume : 1 gallon
 Pollutant Category : Petroleum

Pollutant Name : Waste oil
 Pollutant Actual Volume : 1 gallon
 Pollutant Category : Petroleum

Facility Name : FLORIDA ROCK AND TANK LINES
 Facility Address : 215 SR 16, SAINT AUGUSTINE
 County : St. Johns

Incident Details

Incident Number : 45737
 Incident Date : 2011-08-19
 Incident Status : Closed
 Incident Type : Coastal
 Descriptions : AST Leak/Overfill
 On-scene Response : N/R
 State Warning Point Date : N/R
 State Warning Point Code : N/R
 Sector Code : N/R
 Facility Reported : N/R
 Business Type : N/R
 Petroleum Flag : N/R
 Off-site Release Flag : N/R
 Release Source Code : N/R
 Release Description : N/R

Map Id: J40
 Direction: W
 Distance: 0.619 mi., 3268 ft.
 Elevation: 5 ft.
 Relative: Lower

Envirosite ID: 1669698
 EPA ID: N/R

Site Name : COOMES OIL & SUPPLY 5TH WHEEL |
 CIRCLE K# 2706621 | COOMES OIL &
 SUPPLY INC
 215 SR 16 | 215 HWY 16 | 215 SR 16 and
 Masters Drive
 SAINT AUGUSTINE | ST AUGUSTINE | ST.
 AUGUSTINE, FL 32084

Database(s) : [AST - FL, CS - FL, DWM CONTAM - FL, FA
 3 - FL, GWIF - FL, HMIRS (DOT), ICIS,
 INACTIVE PCS, LAST - FL, LUST - FL, PCS
 FACILITY, SPILLS - FL, UST - FL] **(cont.)**

SPILLS - FL **(cont.)**

Last Date in Agency List : 2018-04-28

Incident Number : 45737
 Incident Date : 2011-08-19
 Incident Status : Closed
 Incident Type : Coastal
 Descriptions : Accident
 On-scene Response : N/R
 State Warning Point Date : N/R
 State Warning Point Code : N/R
 Sector Code : N/R
 Facility Reported : N/R
 Business Type : N/R
 Petroleum Flag : N/R
 Off-site Release Flag : N/R
 Release Source Code : N/R
 Release Description : N/R
 Last Date in Agency List : 2018-04-28

Incident Number : 45737
 Incident Date : 2011-08-19
 Incident Status : Closed
 Incident Type : Coastal
 Descriptions : Fire
 On-scene Response : N/R
 State Warning Point Date : N/R
 State Warning Point Code : N/R
 Sector Code : N/R
 Facility Reported : N/R
 Business Type : N/R
 Petroleum Flag : N/R
 Off-site Release Flag : N/R
 Release Source Code : N/R
 Release Description : N/R
 Last Date in Agency List : 2018-04-28

Pollutants

Pollutant Name : Diesel fuel
 Pollutant Actual Volume : 874 gallon
 Pollutant Category : Petroleum

Pollutant Name : Gasoline
 Pollutant Actual Volume : 15314 gallon
 Pollutant Category : Petroleum

Map Id: J40
 Direction: W
 Distance: 0.619 mi., 3268 ft.
 Elevation: 5 ft.
 Relative: Lower

Site Name : COOMES OIL & SUPPLY 5TH WHEEL |
 CIRCLE K# 2706621 | COOMES OIL &
 SUPPLY INC
 215 SR 16 | 215 HWY 16 | 215 SR 16 and
 Masters Drive
 SAINT AUGUSTINE | ST AUGUSTINE | ST.
 AUGUSTINE, FL 32084

Database(s) : [AST - FL, CS - FL, DWM CONTAM - FL, FA
 3 - FL, GWIF - FL, HMIRS (DOT), ICIS,
 INACTIVE PCS, LAST - FL, LUST - FL, PCS
 FACILITY, SPILLS - FL, UST - FL] **(cont.)**

EnviroSite ID: 1669698
 EPA ID: N/R

SPILLS - FL **(cont.)**

Pollutant Name : Kerosene
 Pollutant Actual Volume : 2025 gallon
 Pollutant Category : Petroleum

Facility Name : Florida State Fire Marshal
 Facility Address : 215 SR 16, SAINT AUGUSTINE
 County : St. Johns

Incident Details

Incident Number : 45737
 Incident Date : 2011-08-19
 Incident Status : Closed
 Incident Type : Coastal
 Descriptions : AST Leak/Overfill
 On-scene Response : N/R
 State Warning Point Date : N/R
 State Warning Point Code : N/R
 Sector Code : N/R
 Facility Reported : N/R
 Business Type : N/R
 Petroleum Flag : N/R
 Off-site Release Flag : N/R
 Release Source Code : N/R
 Release Description : N/R
 Last Date in Agency List : 2018-04-28

Incident Number : 45737
 Incident Date : 2011-08-19
 Incident Status : Closed
 Incident Type : Coastal
 Descriptions : Accident
 On-scene Response : N/R
 State Warning Point Date : N/R
 State Warning Point Code : N/R
 Sector Code : N/R
 Facility Reported : N/R
 Business Type : N/R
 Petroleum Flag : N/R
 Off-site Release Flag : N/R
 Release Source Code : N/R
 Release Description : N/R
 Last Date in Agency List : 2018-04-28

Map Id: J40
 Direction: W
 Distance: 0.619 mi., 3268 ft.
 Elevation: 5 ft.
 Relative: Lower

EnviroSite ID: 1669698
 EPA ID: N/R

Site Name : COOMES OIL & SUPPLY 5TH WHEEL |
 CIRCLE K# 2706621 | COOMES OIL &
 SUPPLY INC
 215 SR 16 | 215 HWY 16 | 215 SR 16 and
 Masters Drive
 SAINT AUGUSTINE | ST AUGUSTINE | ST.
 AUGUSTINE, FL 32084

Database(s) : [AST - FL, CS - FL, DWM CONTAM - FL, FA
 3 - FL, GWIF - FL, HMIRS (DOT), ICIS,
 INACTIVE PCS, LAST - FL, LUST - FL, PCS
 FACILITY, SPILLS - FL, UST - FL] **(cont.)**

SPILLS - FL **(cont.)**

Incident Number : 45737
 Incident Date : 2011-08-19
 Incident Status : Closed
 Incident Type : Coastal
 Descriptions : Fire
 On-scene Response : N/R
 State Warning Point Date : N/R
 State Warning Point Code : N/R
 Sector Code : N/R
 Facility Reported : N/R
 Business Type : N/R
 Petroleum Flag : N/R
 Off-site Release Flag : N/R
 Release Source Code : N/R
 Release Description : N/R
 Last Date in Agency List : 2018-04-28

Pollutants

Pollutant Name : Diesel fuel
 Pollutant Actual Volume : 874 gallon
 Pollutant Category : Petroleum

Pollutant Name : Gasoline
 Pollutant Actual Volume : 15314 gallon
 Pollutant Category : Petroleum

Pollutant Name : Kerosene
 Pollutant Actual Volume : 2025 gallon
 Pollutant Category : Petroleum

Facility Name : NRC
 Facility Address : 215 SR 16, SAINT AUGUSTINE
 County : St. Johns

Incident Details

Incident Number : 45737
 Incident Date : 2011-08-19
 Incident Status : Closed
 Incident Type : Coastal
 Descriptions : AST Leak/Overfill
 On-scene Response : N/R
 State Warning Point Date : N/R

Map Id: J40
 Direction: W
 Distance: 0.619 mi., 3268 ft.
 Elevation: 5 ft.
 Relative: Lower

Site Name : COOMES OIL & SUPPLY 5TH WHEEL |
 CIRCLE K# 2706621 | COOMES OIL &
 SUPPLY INC
 215 SR 16 | 215 HWY 16 | 215 SR 16 and
 Masters Drive
 SAINT AUGUSTINE | ST AUGUSTINE | ST.
 AUGUSTINE, FL 32084

Database(s) : [AST - FL, CS - FL, DWM CONTAM - FL, FA
 3 - FL, GWIF - FL, HMIRS (DOT), ICIS,
 INACTIVE PCS, LAST - FL, LUST - FL, PCS
 FACILITY, SPILLS - FL, UST - FL] **(cont.)**

EnviroSite ID: 1669698
 EPA ID: N/R

SPILLS - FL **(cont.)**

State Warning Point Code : N/R
 Sector Code : N/R
 Facility Reported : N/R
 Business Type : N/R
 Petroleum Flag : N/R
 Off-site Release Flag : N/R
 Release Source Code : N/R
 Release Description : N/R
 Last Date in Agency List : 2018-04-28

Incident Number : 45737
 Incident Date : 2011-08-19
 Incident Status : Closed
 Incident Type : Coastal
 Descriptions : Accident
 On-scene Response : N/R
 State Warning Point Date : N/R
 State Warning Point Code : N/R
 Sector Code : N/R
 Facility Reported : N/R
 Business Type : N/R
 Petroleum Flag : N/R
 Off-site Release Flag : N/R
 Release Source Code : N/R
 Release Description : N/R
 Last Date in Agency List : 2018-04-28

Incident Number : 45737
 Incident Date : 2011-08-19
 Incident Status : Closed
 Incident Type : Coastal
 Descriptions : Fire
 On-scene Response : N/R
 State Warning Point Date : N/R
 State Warning Point Code : N/R
 Sector Code : N/R
 Facility Reported : N/R
 Business Type : N/R
 Petroleum Flag : N/R
 Off-site Release Flag : N/R
 Release Source Code : N/R
 Release Description : N/R
 Last Date in Agency List : 2018-04-28

Map Id: J40
 Direction: W
 Distance: 0.619 mi., 3268 ft.
 Elevation: 5 ft.
 Relative: Lower

EnviroSite ID: 1669698
 EPA ID: N/R

Site Name : COOMES OIL & SUPPLY 5TH WHEEL |
 CIRCLE K# 2706621 | COOMES OIL &
 SUPPLY INC
 215 SR 16 | 215 HWY 16 | 215 SR 16 and
 Masters Drive
 SAINT AUGUSTINE | ST AUGUSTINE | ST.
 AUGUSTINE, FL 32084

Database(s) : [AST - FL, CS - FL, DWM CONTAM - FL, FA
 3 - FL, GWIF - FL, HMIRS (DOT), ICIS,
 INACTIVE PCS, LAST - FL, LUST - FL, PCS
 FACILITY, SPILLS - FL, UST - FL] **(cont.)**

SPILLS - FL **(cont.)**

Pollutants

Pollutant Name : Diesel fuel
 Pollutant Actual Volume : 874 gallon
 Pollutant Category : Petroleum

Pollutant Name : Gasoline
 Pollutant Actual Volume : 15314 gallon
 Pollutant Category : Petroleum

Pollutant Name : Kerosene
 Pollutant Actual Volume : 2025 gallon
 Pollutant Category : Petroleum

Facility Name : Sector Jacksonville
 Facility Address : 215 SR 16, SAINT AUGUSTINE
 County : St. Johns

Incident Details

Incident Number : 45737
 Incident Date : 2011-08-19
 Incident Status : Closed
 Incident Type : Coastal
 Descriptions : AST Leak/Overfill
 On-scene Response : N/R
 State Warning Point Date : N/R
 State Warning Point Code : N/R
 Sector Code : N/R
 Facility Reported : N/R
 Business Type : N/R
 Petroleum Flag : N/R
 Off-site Release Flag : N/R
 Release Source Code : N/R
 Release Description : N/R
 Last Date in Agency List : 2018-04-28

Incident Number : 45737
 Incident Date : 2011-08-19
 Incident Status : Closed
 Incident Type : Coastal
 Descriptions : Accident
 On-scene Response : N/R
 State Warning Point Date : N/R
 State Warning Point Code : N/R

Map Id: J40
 Direction: W
 Distance: 0.619 mi., 3268 ft.
 Elevation: 5 ft.
 Relative: Lower

EnviroSite ID: 1669698
 EPA ID: N/R

Site Name : COOMES OIL & SUPPLY 5TH WHEEL |
 CIRCLE K# 2706621 | COOMES OIL &
 SUPPLY INC
 215 SR 16 | 215 HWY 16 | 215 SR 16 and
 Masters Drive
 SAINT AUGUSTINE | ST AUGUSTINE | ST.
 AUGUSTINE, FL 32084

Database(s) : [AST - FL, CS - FL, DWM CONTAM - FL, FA
 3 - FL, GWIF - FL, HMIRS (DOT), ICIS,
 INACTIVE PCS, LAST - FL, LUST - FL, PCS
 FACILITY, SPILLS - FL, UST - FL] **(cont.)**

SPILLS - FL **(cont.)**

Sector Code : N/R
 Facility Reported : N/R
 Business Type : N/R
 Petroleum Flag : N/R
 Off-site Release Flag : N/R
 Release Source Code : N/R
 Release Description : N/R
 Last Date in Agency List : 2018-04-28

Incident Number : 45737
 Incident Date : 2011-08-19
 Incident Status : Closed
 Incident Type : Coastal
 Descriptions : Fire
 On-scene Response : N/R
 State Warning Point Date : N/R
 State Warning Point Code : N/R
 Sector Code : N/R
 Facility Reported : N/R
 Business Type : N/R
 Petroleum Flag : N/R
 Off-site Release Flag : N/R
 Release Source Code : N/R
 Release Description : N/R
 Last Date in Agency List : 2018-04-28

Pollutants

Pollutant Name : Diesel fuel
 Pollutant Actual Volume : 874 gallon
 Pollutant Category : Petroleum

Pollutant Name : Gasoline
 Pollutant Actual Volume : 15314 gallon
 Pollutant Category : Petroleum

Pollutant Name : Kerosene
 Pollutant Actual Volume : 2025 gallon
 Pollutant Category : Petroleum

UST - FL

Facility Name : CIRCLE K# 2706621
 Facility Address : 215 SR 16, SAINT AUGUSTINE, 32084
 County : ST. JOHNS

Map Id: J40
 Direction: W
 Distance: 0.619 mi., 3268 ft.
 Elevation: 5 ft.
 Relative: Lower

EnviroSite ID: 1669698
 EPA ID: N/R

Site Name : COOMES OIL & SUPPLY 5TH WHEEL |
 CIRCLE K# 2706621 | COOMES OIL &
 SUPPLY INC
 215 SR 16 | 215 HWY 16 | 215 SR 16 and
 Masters Drive
 SAINT AUGUSTINE | ST AUGUSTINE | ST.
 AUGUSTINE, FL 32084

Database(s) : [AST - FL, CS - FL, DWM CONTAM - FL, FA
 3 - FL, GWIF - FL, HMIRS (DOT), ICIS,
 INACTIVE PCS, LAST - FL, LUST - FL, PCS
 FACILITY, SPILLS - FL, UST - FL] **(cont.)**

UST - FL **(cont.)**

Site Details

Facility ID : 8518622
 Facility Phone : 9843891270
 Facility Status : OPEN
 Facility Type : Bulk Storage Facility
 Last Date in Agency List : 2024-02-02

Owner Information

Owner ID : 4045
 Owner Name : CIRCLE K STORES INC
 Owner Address 1 : 1100 Situs Ct, Raleigh, NC 27606
 Owner Address 2 : ATTN: ESS STORAGE TANK REGIS STE 100
 Owner Phone : 9843891300
 Contact : IRA LEWIS / GABI JEMENEZ (813) 910-6875
 DEP Contractor Own : P

Tank Information

Tank ID : 12
 Gallons : 12000
 Tank Location : UNDERGROUND
 Substance : Vehicular Diesel
 Install Date : 2021-11-01
 Status : In Service
 Status Date : 2021-11-01

Construction Items :

Overfill/Spill - Spill containment bucket
 Overfill/Spill - Level gauges/alarms
 Primary Construction - Fiberglass
 Secondary Containment - Double wall

Monitoring Items :

Internal Tk Monitoring - Monitor dbl wall tank space
 Miscellaneous - Continuous electronic sensing
 Miscellaneous - Visual inspect pipe sumps
 Miscellaneous - Visual inspect dispenser liners
 Piping Monitoring - Monitor dbl wall pipe space
 Piping Monitoring - Electronic line leak detector

Piping Items :

Miscellaneous Attributes - Dispenser liners
 Miscellaneous Attributes - Pressurized piping system
 Primary Construction - Fiberglass
 Secondary Containment - Double wall

Map Id: J40
 Direction: W
 Distance: 0.619 mi., 3268 ft.
 Elevation: 5 ft.
 Relative: Lower

EnviroSite ID: 1669698
 EPA ID: N/R

Site Name : COOMES OIL & SUPPLY 5TH WHEEL |
 CIRCLE K# 2706621 | COOMES OIL &
 SUPPLY INC
 215 SR 16 | 215 HWY 16 | 215 SR 16 and
 Masters Drive
 SAINT AUGUSTINE | ST AUGUSTINE | ST.
 AUGUSTINE, FL 32084

Database(s) : [AST - FL, CS - FL, DWM CONTAM - FL, FA
 3 - FL, GWIF - FL, HMIRS (DOT), ICIS,
 INACTIVE PCS, LAST - FL, LUST - FL, PCS
 FACILITY, SPILLS - FL, UST - FL] **(cont.)**

UST - FL **(cont.)**

Tank Information

Tank ID : 13
 Gallons : 20000
 Tank Location : UNDERGROUND
 Substance : Unleaded Gas
 Install Date : 2021-11-01
 Status : In Service
 Status Date : 2021-11-01

Construction Items :
 Overfill/Spill - Spill containment bucket
 Overfill/Spill - Level gauges/alarms
 Primary Construction - Fiberglass
 Secondary Containment - Double wall

Monitoring Items :
 Internal Tk Monitoring - Monitor dbl wall tank space
 Miscellaneous - Visual inspect dispenser liners
 Miscellaneous - Continuous electronic sensing
 Miscellaneous - Visual inspect pipe sumps
 Piping Monitoring - Electronic line leak detector

Piping Items :
 Miscellaneous Attributes - Pressurized piping system
 Miscellaneous Attributes - Dispenser liners
 Primary Construction - Fiberglass
 Secondary Containment - Double wall

Tank Information

Tank ID : 14
 Gallons : 20000
 Tank Location : UNDERGROUND
 Substance : Unleaded Gas
 Install Date : 2021-11-01
 Status : In Service
 Status Date : 2021-11-01

Construction Items :
 Miscellaneous Attributes - Compartmented
 Overfill/Spill - Spill containment bucket
 Overfill/Spill - Level gauges/alarms
 Primary Construction - Fiberglass
 Secondary Containment - Double wall

Monitoring Items :
 Internal Tk Monitoring - Monitor dbl wall tank space
 Miscellaneous - Visual inspect dispenser liners

Map Id: J40
 Direction: W
 Distance: 0.619 mi., 3268 ft.
 Elevation: 5 ft.
 Relative: Lower

EnviroSite ID: 1669698
 EPA ID: N/R

Site Name : COOMES OIL & SUPPLY 5TH WHEEL |
 CIRCLE K# 2706621 | COOMES OIL &
 SUPPLY INC
 215 SR 16 | 215 HWY 16 | 215 SR 16 and
 Masters Drive
 SAINT AUGUSTINE | ST AUGUSTINE | ST.
 AUGUSTINE, FL 32084

Database(s) : [AST - FL, CS - FL, DWM CONTAM - FL, FA
 3 - FL, GWIF - FL, HMIRS (DOT), ICIS,
 INACTIVE PCS, LAST - FL, LUST - FL, PCS
 FACILITY, SPILLS - FL, UST - FL] **(cont.)**

UST - FL **(cont.)**

Miscellaneous - Visual inspect pipe sumps
 Miscellaneous - Continuous electronic sensing
 Piping Monitoring - Monitor dbl wall pipe space
 Piping Monitoring - Electronic line leak detector

Piping Items :

Miscellaneous Attributes - Pressurized piping system
 Primary Construction - Fiberglass
 Secondary Containment - Double wall

Tank Information

Tank ID : 6
 Gallons : 560
 Tank Location : UNDERGROUND
 Substance : Other Non Regulated
 Install Date : 1980-10-01
 Status : Removed from Site
 Status Date : 1986-07-31

Tank ID : 7
 Gallons : 1060
 Tank Location : UNDERGROUND
 Substance : Vehicular Diesel
 Install Date : N/R
 Status : Closed In Place
 Status Date : 1986-07-31

Tank ID : 8
 Gallons : 3000
 Tank Location : UNDERGROUND
 Substance : Unleaded Gas
 Install Date : 1980-06-01
 Status : Closed In Place
 Status Date : 1986-07-31

Tank ID : 9
 Gallons : 6000
 Tank Location : UNDERGROUND
 Substance : Leaded Gas
 Install Date : 1980-06-01
 Status : Closed In Place
 Status Date : 1986-07-31

Map Id: J40
 Direction: W
 Distance: 0.619 mi., 3268 ft.
 Elevation: 5 ft.
 Relative: Lower

EnviroSite ID: 1669698
 EPA ID: N/R

Site Name : COOMES OIL & SUPPLY 5TH WHEEL |
 CIRCLE K# 2706621 | COOMES OIL &
 SUPPLY INC
 215 SR 16 | 215 HWY 16 | 215 SR 16 and
 Masters Drive
 SAINT AUGUSTINE | ST AUGUSTINE | ST.
 AUGUSTINE, FL 32084

Database(s) : [AST - FL, CS - FL, DWM CONTAM - FL, FA
 3 - FL, GWIF - FL, HMIRS (DOT), ICIS,
 INACTIVE PCS, LAST - FL, LUST - FL, PCS
 FACILITY, SPILLS - FL, UST - FL] **(cont.)**

UST - FL **(cont.)**

Oculus Note : Use the Public Oculus Login button to enter the Oculus Website
 Oculus Hyperlink : [Click here for hyperlink provided by the agency.](#)

Facility Name : COOMES OIL & SUPPLY 5TH WHEEL
 Facility Address : 215 HWY 16, SAINT AUGUSTINE, 32084
 County : ST. JOHNS

Site Details

Facility ID : 8518622
 Facility Phone : 9048292251
 Facility Status : CLOSED
 Facility Type : Bulk Storage Facility
 Last Date in Agency List : 2022-04-25

Owner Information

Owner ID : 4675
 Owner Name : COOMES OIL AND SUPPLY CO
 Owner Address 1 : PO BOX 175, SAINT AUGUSTINE, FL 32085
 Owner Address 2 : ATTN: STOR TANK REGIS
 Owner Phone : 9048292251
 Contact : KENNY DEFORD
 DEP Contractor Own : P

Tank Information

Tank ID : 6
 Gallons : 560
 Tank Location : UNDERGROUND
 Substance : Other Non Regulated
 Install Date : 1980-10-01
 Status : Removed from Site
 Status Date : 1986-07-31

Tank ID : 7
 Gallons : 1060
 Tank Location : UNDERGROUND
 Substance : Vehicular Diesel
 Install Date : N/R
 Status : Closed In Place
 Status Date : 1986-07-31

Map Id: J40
Direction: W
Distance: 0.619 mi., 3268 ft.
Elevation: 5 ft.
Relative: Lower

Site Name : COOMES OIL & SUPPLY 5TH WHEEL |
CIRCLE K# 2706621 | COOMES OIL &
SUPPLY INC
215 SR 16 | 215 HWY 16 | 215 SR 16 and
Masters Drive
SAINT AUGUSTINE | ST AUGUSTINE | ST.
AUGUSTINE, FL 32084
Database(s) : [AST - FL, CS - FL, DWM CONTAM - FL, FA
3 - FL, GWIF - FL, HMIRS (DOT), ICIS,
INACTIVE PCS, LAST - FL, LUST - FL, PCS
FACILITY, SPILLS - FL, UST - FL] **(cont.)**

EnviroSite ID: 1669698
EPA ID: N/R

UST - FL **(cont.)**

Tank ID : 8
Gallons : 3000
Tank Location : UNDERGROUND
Substance : Unleaded Gas
Install Date : 1980-06-01
Status : Closed In Place
Status Date : 1986-07-31

Tank ID : 9
Gallons : 6000
Tank Location : UNDERGROUND
Substance : Leaded Gas
Install Date : 1980-06-01
Status : Closed In Place
Status Date : 1986-07-31

Oculus Note : Use the Public Oculus Login button to enter the Oculus Website
Oculus Hyperlink : [Click here for hyperlink provided by the agency.](#)

Map Id: 41
Direction: SSE
Distance: 0.657 mi., 3472 ft.
Elevation: 5 ft.
Relative: Lower

Site Name : BOBS GATE & U HAUL STATION | BOBS
FINA SERVICE
128 SAN MARCO AVE
SAINT AUGUSTINE | ST AUGUSTINE | ST.
AUGUSTINE, FL
Database(s) : [CS - FL, DWM CONTAM - FL, ECHO, EPA
LUST, EPA UST, FA 3 - FL, FRS, GWIF - FL,
LUST - FL, RCRA_NONGEN, UST - FL]

EnviroSite ID: 52504753
EPA ID: N/R

CS - FL

Facility Name : BOBS GATE & U HAUL STATION
Facility Address : 128 SAN MARCO AVE, SAINT AUGUSTINE, 32084
County : St. Johns County

DEP Cleanup Site Key : 78645713
Program Site ID : 8515855
Program Source Data : STCM
Program Area : PETRO

Map Id: 41
 Direction: SSE
 Distance: 0.657 mi., 3472 ft.
 Elevation: 5 ft.
 Relative: Lower

Site Name : BOBS GATE & U HAUL STATION | BOBS FINA SERVICE
 128 SAN MARCO AVE
 SAINT AUGUSTINE | ST AUGUSTINE | ST. AUGUSTINE, FL

Database(s) : [CS - FL, DWM CONTAM - FL, ECHO, EPA LUST, EPA UST, FA 3 - FL, FRS, GWIF - FL, LUST - FL, RCRA_NONGEN, UST - FL]
(cont.)

Envirosite ID: 52504753
 EPA ID: N/R

CS - FL (cont.)

Collection Date : 2004-07-27
 Verification Date : 2004-07-27
 Load Date : 2024-01-31
 Verifier : CALTA_H
 Collector : CALTA_H
 Verifier Agency : FLORIDA DEPARTMENT OF ENVIRONMENTAL PROTECTION
 Collection Agency : FLORIDA DEPARTMENT OF ENVIRONMENTAL PROTECTION
 Verification Status : REVIEWED
 Remediation Status : ACTIVE
 Office/District : NED
 Comments : N/R
 Last Date in Agency List : 2024-02-01

DWM CONTAM - FL

Facility Name : BOBS GATE & U HAUL STATION
 Facility Address : 128 SAN MARCO AVE, SAINT AUGUSTINE, FL 32084-3262
 County : ST. JOHNS

Score Effective Date : 2011-01-19
 Score : 30
 Score Ranked : 26
 Rank : 6627
 Facility ID : 8515855
 Facility Status : CLOSED
 Facility Type : A - Retail Station
 County Code : 55
 District : NED
 Operator : N/R
 Phone : N/R
 Name Changed Date : N/R
 Address Changed Date : N/R
 Latitude Degrees : 29
 Latitude Minutes : 54
 Latitude Seconds : 18.7164
 Longitude Degrees : 81
 Longitude Minutes : 19
 Longitude Seconds : 6.1563
 Feature : N/R
 Method : AGPS
 Datum : 0
 Section/Township/Range : N/R
 Related Party Begin Date : 1986-11-01
 Related Party ID : 1923
 Primary Related Party Role : ACCOUNT OWNER
 Related Party Name : BERGNER, ROBERT LEE
 Related Party Address 1 : 128 SAN MARCO AVE, SAINT AUGUSTINE, FL 32084-3262
 Related Party Address 2 : N/R
 Contact : ROBERT BERGNER
 Related Party Phone : (904)829-9476

Map Id: 41
 Direction: SSE
 Distance: 0.657 mi., 3472 ft.
 Elevation: 5 ft.
 Relative: Lower

Site Name : BOBS GATE & U HAUL STATION | BOBS FINA SERVICE
 128 SAN MARCO AVE
 SAINT AUGUSTINE | ST AUGUSTINE | ST. AUGUSTINE, FL

Database(s) : [CS - FL, DWM CONTAM - FL, ECHO, EPA LUST, EPA UST, FA 3 - FL, FRS, GWIF - FL, LUST - FL, RCRA_NONGEN, UST - FL]
(cont.)

Envirosite ID: 52504753
 EPA ID: N/R

DWM CONTAM - FL (cont.)

Related Party Extension : N/R
 Related Party Bad Address Indicator : N
 Last Date in Agency List : 2024-02-14

ECHO

Facility Name : BOBS FINA SERVICE
 Facility Address : 128 SAN MARCO AVE, SAINT AUGUSTINE, FL 32084
 County : ST JOHNS

Last Inspection Date : 2006-07-14
 Registry ID : 110002538433
 FIPS Code : 12109
 EPA Region : 04
 Inspection Count : 0
 Last Inspection Days : 6162
 Informal Count : 0
 Last Informal Action Date : N/R
 Formal Action Count : 0
 Last Formal Action Date : N/R
 Total Penalties : 0
 Penalty Count : N/R
 Last Penalty Date : N/R
 Last Penalty Amount : N/R
 QTRS IN NC : 0
 Programs IN SNC : 0
 Current Compliance Status : No Violation Identified
 Three-Year Compliance Status :
 Collection Method : INTERPOLATION-PHOTO
 Reference Point : FACILITY/MONITORING SITE BOUNDARY POINT
 Accuracy Meters : 10
 Derived Tribes : N/R
 Derived HUC : 03080201
 Derived WBD : 030802010503
 Derived STCTY FIPS : 12109
 Derived Zip : 32084
 Derived CD113 : 06
 Derived CB2010 : 121090202001048
 MYRTK Universe : NNN
 NPDES IDs : N/R
 CWA Permit Types : N/R
 CWA Compliance Tracking : N/R
 CWA NAICS : N/R
 CWA SICS : N/R
 CWA Inspection Count : N/R
 CWA Last Inspection Days : N/R
 CWA Informal Count : N/R
 CWA Formal Action Count : N/R
 CWA Last Formal Action Date : N/R
 CWA Penalties : N/R

Map Id: 41
 Direction: SSE
 Distance: 0.657 mi., 3472 ft.
 Elevation: 5 ft.
 Relative: Lower

Site Name : BOBS GATE & U HAUL STATION | BOBS FINA SERVICE
 128 SAN MARCO AVE
 SAINT AUGUSTINE | ST AUGUSTINE | ST. AUGUSTINE, FL

Database(s) : [CS - FL, DWM CONTAM - FL, ECHO, EPA LUST, EPA UST, FA 3 - FL, FRS, GWIF - FL, LUST - FL, RCRA_NONGEN, UST - FL]
(cont.)

Envirosite ID: 52504753
 EPA ID: N/R

ECHO (cont.)

| | |
|--|--|
| CWA Last Penalty Date : | N/R |
| CWA Last Penalty Amount : | N/R |
| CWA Quarters IN NC : | N/R |
| CWA Current Compliance Status : | N/R |
| CWA Current SNC Flag : | N |
| CWA 13 Quarters Compliance Status : | N/R |
| CWA 13 Quarters Effluent Exceedances: | N/R |
| CWA Three-Year QNCR Codes : | N/R |
| DFR URL : | Click here for hyperlink provided by the agency. |
| Facility SIC : | N/R |
| Facility NAICS : | 811111 - General Automotive Repair |
| Facility Last Inspection EPA Date : | N/R |
| Facility Last Inspection State Date : | 2006-07-14 |
| Facility Last Formal Act EPA Date : | N/R |
| Facility Last Formal Act State Date : | N/R |
| Facility Last Informal Act EPA Date : | N/R |
| Facility Last Informal Act State Date: | N/R |
| Facility Federal Agency : | N/R |
| TRI Reporter : | N/R |
| Facility Imp Water Flag : | N/R |
| Current SNC Flag : | N |
| Indian County Flag : | N |
| Federal Flag : | N/R |
| US Mexico Border Flag : | N/R |
| Chesapeak Bay Flag : | N/R |
| AIR Flag : | N |
| NPDES Flag : | N |
| SDWIS Flag : | N |
| RCRA Flag : | Y |
| TRI Flag : | N |
| GHG Flag : | N |
| Major Flag : | N/R |
| Active Flag : | N/R |
| NAA Flag : | N |
| Latitude : | 29.905192 |
| Longitude : | -81.318187 |
| Last Date in Agency List : | 2023-07-21 |

| | |
|--------------------|---|
| Facility Name : | BOBS FINA SERVICE |
| Facility Address : | 128 SAN MARCO AVE, ST AUGUSTINE, FL 32084 |
| County : | ST JOHNS |

| | |
|-----------------------------|--------------|
| Last Inspection Date : | 2006-07-14 |
| Registry ID : | 110002538433 |
| FIPS Code : | 12109 |
| EPA Region : | 04 |
| Inspection Count : | 0 |
| Last Inspection Days : | 3706 |
| Informal Count : | 0 |
| Last Informal Action Date : | N/R |

Map Id: 41
 Direction: SSE
 Distance: 0.657 mi., 3472 ft.
 Elevation: 5 ft.
 Relative: Lower

Site Name : BOBS GATE & U HAUL STATION | BOBS FINA SERVICE
 128 SAN MARCO AVE
 SAINT AUGUSTINE | ST AUGUSTINE | ST. AUGUSTINE, FL

Database(s) : [CS - FL, DWM CONTAM - FL, ECHO, EPA LUST, EPA UST, FA 3 - FL, FRS, GWIF - FL, LUST - FL, RCRA_NONGEN, UST - FL]
(cont.)

Envirosite ID: 52504753
 EPA ID: N/R

ECHO (cont.)

| | |
|--|--|
| Formal Action Count : | 0 |
| Last Formal Action Date : | N/R |
| Total Penalties : | 0 |
| Penalty Count : | 0 |
| Last Penalty Date : | N/R |
| Last Penalty Amount : | N/R |
| QTRS IN NC : | 0 |
| Programs IN SNC : | 0 |
| Current Compliance Status : | No Violation |
| Three-Year Compliance Status : | N/R |
| Collection Method : | INTERPOLATION-PHOTO |
| Reference Point : | FACILITY/MONITORING SITE BOUNDARY POINT |
| Accuracy Meters : | 10 |
| Derived Tribes : | N/R |
| Derived HUC : | 03080201 |
| Derived WBD : | 030802010503 |
| Derived STCTY FIPS : | 12109 |
| Derived Zip : | 32084 |
| Derived CD113 : | 06 |
| Derived CB2010 : | 121090202001048 |
| MYRTK Universe : | NNN |
| NPDES IDs : | N/R |
| CWA Permit Types : | N/R |
| CWA Compliance Tracking : | N/R |
| CWA NAICS : | N/R |
| CWA SICS : | N/R |
| CWA Inspection Count : | N/R |
| CWA Last Inspection Days : | N/R |
| CWA Informal Count : | N/R |
| CWA Formal Action Count : | N/R |
| CWA Last Formal Action Date : | N/R |
| CWA Penalties : | N/R |
| CWA Last Penalty Date : | N/R |
| CWA Last Penalty Amount : | N/R |
| CWA Quarters IN NC : | N/R |
| CWA Current Compliance Status : | N/R |
| CWA Current SNC Flag : | N |
| CWA 13 Quarters Compliance Status : | N/R |
| CWA 13 Quarters Effluent Exceedances: | N/R |
| CWA Three-Year QNCR Codes : | N/R |
| DFR URL : | Click here for hyperlink provided by the agency. |
| Facility SIC : | N/R |
| Facility NAICS : | 811111 - General Automotive Repair |
| Facility Last Inspection EPA Date : | N/R |
| Facility Last Inspection State Date : | 2006-07-14 |
| Facility Last Formal Act EPA Date : | N/R |
| Facility Last Formal Act State Date : | N/R |
| Facility Last Informal Act EPA Date : | N/R |
| Facility Last Informal Act State Date: | N/R |
| Facility Federal Agency : | N/R |
| TRI Reporter : | N/R |
| Facility Imp Water Flag : | N/R |

Map Id: 41
 Direction: SSE
 Distance: 0.657 mi., 3472 ft.
 Elevation: 5 ft.
 Relative: Lower

Site Name : BOBS GATE & U HAUL STATION | BOBS FINA SERVICE
 128 SAN MARCO AVE
 SAINT AUGUSTINE | ST AUGUSTINE | ST. AUGUSTINE, FL

Database(s) : [CS - FL, DWM CONTAM - FL, ECHO, EPA LUST, EPA UST, FA 3 - FL, FRS, GWIF - FL, LUST - FL, RCRA_NONGEN, UST - FL]
(cont.)

Envirosite ID: 52504753
 EPA ID: N/R

ECHO (cont.)

| | |
|----------------------------|------------|
| Current SNC Flag : | N |
| Indian County Flag : | N |
| Federal Flag : | N/R |
| US Mexico Border Flag : | N/R |
| Chesapeake Bay Flag : | N/R |
| AIR Flag : | N |
| NPDES Flag : | N |
| SDWIS Flag : | N |
| RCRA Flag : | Y |
| TRI Flag : | N |
| GHG Flag : | N |
| Major Flag : | N/R |
| Active Flag : | N/R |
| NAA Flag : | N/R |
| Latitude : | 29.905192 |
| Longitude : | -81.318187 |
| Last Date in Agency List : | 2016-09-09 |

EPA LUST

| | |
|---|---|
| Facility Name : | BOBS GATE & U HAUL STATION |
| Facility Address : | 128 SAN MARCO AVE, SAINT AUGUSTINE, Florida |
| County : | N/R |
| Facility ID : | FL8515855 |
| LUST ID : | FL25479 |
| Reported Date : | 1988-12-30 |
| Status : | Open |
| Substance : | N/R |
| Closed With Residual Contamination (Tribal Only): | N/R |
| NFA_Letter (Tribal Only) : | N/R |
| Tribe (Tribal Only) : | N/R |
| EPA Region : | 4 |
| Estimated Population within 1500ft : | 464 |
| Estimated Private Domestic Wells within 1500ft: | 1 |
| Within Source Water Protection Area (SPA): | No |
| SPA Public Water System and Facility ID: | N/R |
| SPA Water Type : | N/R |
| SPA Facility Type : | N/R |
| SPA HUC12 : | N/R |
| Within Groundwater Wellhead Protection Area (WHPA): | No |
| WHPA Public Water System and Facility ID: | N/R |
| WHPA Water Type : | N/R |
| WHPA Facility Type : | N/R |
| WHPA HUC12 : | N/R |

Map Id: 41
 Direction: SSE
 Distance: 0.657 mi., 3472 ft.
 Elevation: 5 ft.
 Relative: Lower

Site Name : BOBS GATE & U HAUL STATION | BOBS FINA SERVICE
 128 SAN MARCO AVE
 SAINT AUGUSTINE | ST AUGUSTINE | ST. AUGUSTINE, FL

Database(s) : [CS - FL, DWM CONTAM - FL, ECHO, EPA LUST, EPA UST, FA 3 - FL, FRS, GWIF - FL, LUST - FL, RCRA_NONGEN, UST - FL]
(cont.)

Envirosite ID: 52504753
 EPA ID: N/R

EPA LUST **(cont.)**

Within Estimated 100-year Floodplain: Yes
 Latitude : 29.905
 Longitude : -81.31861
 Last Date in Agency List : 2024-03-14

EPA UST

Facility Name : BOBS GATE & U HAUL STATION
 Facility Address : 128 SAN MARCO AVE, SAINT AUGUSTINE, Florida 32084
 County : N/R

Facility ID : FL8515855
 Facility Status : Closed UST(s)
 Open USTs : 0
 Closed USTs : 5
 Temporarily Out of Service USTs : 0
 Date of Last Inspection : N/R
 EPA Region : 4
 Tribe : N/R
 Facility ID 2 : N/R
 Latitude : 29.905
 Longitude : -81.31861111
 Last Date in Agency List : 2024-03-01

Tank Details

Tank ID : FL8515855-1
 Tank Status : Closed
 Installation Date : 1955-07-01
 Removal Date : N/R
 Capacity : 3000
 Substances : Leaded Gas
 Tank Wall Type : N/R

Tank ID : FL8515855-2
 Tank Status : Closed
 Installation Date : 1955-07-01
 Removal Date : N/R
 Capacity : 3000
 Substances : Gasohol
 Tank Wall Type : N/R

Tank ID : FL8515855-3
 Tank Status : Closed
 Installation Date : 1955-07-01
 Removal Date : N/R
 Capacity : 3000

Map Id: 41
 Direction: SSE
 Distance: 0.657 mi., 3472 ft.
 Elevation: 5 ft.
 Relative: Lower

Site Name : BOBS GATE & U HAUL STATION | BOBS FINA SERVICE
 128 SAN MARCO AVE
 SAINT AUGUSTINE | ST AUGUSTINE | ST. AUGUSTINE, FL

Database(s) : [CS - FL, DWM CONTAM - FL, ECHO, EPA LUST, EPA UST, FA 3 - FL, FRS, GWIF - FL, LUST - FL, RCRA_NONGEN, UST - FL]
(cont.)

Envirosite ID: 52504753
 EPA ID: N/R

EPA UST (cont.)

Substances : Gasohol
 Tank Wall Type : N/R

Tank ID : FL8515855-4
 Tank Status : Closed
 Installation Date : 1955-07-01
 Removal Date : N/R
 Capacity : 550
 Substances : Waste Oil
 Tank Wall Type : N/R

Tank ID : FL8515855-5
 Tank Status : Closed
 Installation Date : 1990-06-01
 Removal Date : N/R
 Capacity : 5000
 Substances : Unleaded Gas
 Tank Wall Type : N/R

FA 3 - FL

Facility Name : BOBS GATE & U HAUL STATION
 Facility Address : 128 SAN MARCO AVE, SAINT AUGUSTINE, 32084
 County : ST. JOHNS

Effectivity Date : 2000-11-20
 Expiration Date : 2001-11-20
 Facility ID : 8515855
 Facility Status : CLOSED
 Facility Type : Retail Station
 DEP Contractor : P
 Financial Responsibility : INSURANCE
 Insurance Company : COMMERCE & INDUSTRY
 Facility Phone : N/R
 Owner ID : 1923
 Owner Name : BERGNER, ROBERT LEE
 Address : 128 SAN MARCO AVE, SAINT AUGUSTINE, FL 32084
 Contact Name : ROBERT BERGNER
 Phone : 9048299476
 Last Date in Agency List : 2024-03-01

FRS

Facility Name : BOBS FINA SERVICE
 Facility Address : 128 SAN MARCO AVE, SAINT AUGUSTINE, FL 320843262
 County : ST JOHNS

Map Id: 41
 Direction: SSE
 Distance: 0.657 mi., 3472 ft.
 Elevation: 5 ft.
 Relative: Lower

Site Name : BOBS GATE & U HAUL STATION | BOBS FINA SERVICE
 128 SAN MARCO AVE
 SAINT AUGUSTINE | ST AUGUSTINE | ST. AUGUSTINE, FL

Database(s) : [CS - FL, DWM CONTAM - FL, ECHO, EPA LUST, EPA UST, FA 3 - FL, FRS, GWIF - FL, LUST - FL, RCRA_NONGEN, UST - FL]
(cont.)

Envirosite ID: 52504753
EPA ID: N/R

FRS **(cont.)**

Site Details

Registry ID : 110002538433
 FRS Facility URL : [Click here for hyperlink provided by the agency.](#)
 Last Date in Agency List : 2024-01-30

Source Description

Source Description :

The Florida Environmental System Today Application (FIESTA) Data Maintenance (FDM) system maintains entity, environmental interest and affiliation data for the State of Florida.

Source Description :

RCRAInfo is EPA's comprehensive information system that supports the Resource Conservation and Recovery Act (RCRA) of 1976 and the Hazardous and Solid Waste Amendments (HSWA) of 1984 through the tracking of events and activities related to facilities that generate, transport, and treat, store, or dispose of hazardous waste. RCRAInfo allows RCRA program staff to track the notification, permit, compliance, and corrective action activities required under RCRA. RCRAInfo also supports generation of the National Hazardous Waste Biennial Report. All generators and treatment, storage, and disposal facilities who handle hazardous waste are required to report to the EPA Administrator at least once every two years to support creation of the Biennial Report.

FRS Environmental Interest

Source and System ID : FLORIDA DEP - 51150
 RCRAINFO - FLD096275060

GWIF - FL

Facility Name : BOBS GATE & UHAUL STATION
 Facility Address : 128 SAN MARCO AVE, ST. AUGUSTINE, 32084
 County : ST. JOHNS

Facility ID : 8515855
 Facility Type : PETROLEUM
 Location ID : 205457
 Location Method : DGPS = Differentially Corrected GPS
 GPS ID : 205457
 GPS Date : 2004-12-22
 HAE (Height Above Ellipsoid) : 13.95
 Project ID : SUPER
 Insp Name : GREG ITNYRE
 Insp CHD : ST. JOHNS
 Request Number : N/R
 Datum : WS1984
 Software : N/R

Map Id: 41
 Direction: SSE
 Distance: 0.657 mi., 3472 ft.
 Elevation: 5 ft.
 Relative: Lower

Site Name : BOBS GATE & U HAUL STATION | BOBS FINA SERVICE
 128 SAN MARCO AVE
 SAINT AUGUSTINE | ST AUGUSTINE | ST. AUGUSTINE, FL

Database(s) : [CS - FL, DWM CONTAM - FL, ECHO, EPA LUST, EPA UST, FA 3 - FL, FRS, GWIF - FL, LUST - FL, RCRA_NONGEN, UST - FL]
(cont.)

Envirosite ID: 52504753
 EPA ID: N/R

GWIF - FL **(cont.)**

Streetside : N/R
 Agency : N/R
 Comment : N/R
 Latitude : 29.905231
 Longitude : -81.318428
 Last Date in Agency List : 2024-03-11

LUST - FL

Facility Name : BOBS GATE & U HAUL STATION
 Facility Address : 128 SAN MARCO AVE, SAINT AUGUSTINE, 32084
 County : ST. JOHNS

Site Details

Facility ID : 8515855
 Facility Status : CLOSED
 Facility Type : Retail Station
 Phone : N/R
 Last Date in Agency List : 2024-02-02

Owner Information

Owner ID : 1923
 Owner Name : BERGNER, ROBERT LEE
 Owner Address 1 : 128 SAN MARCO AVE, SAINT AUGUSTINE, FL 32084
 Owner Address 2 : N/R
 Owner Phone : 9048299476
 Contact : ROBERT BERGNER

Discharge Details

Discharge Date : 1988-12-30
 Status Date : 2015-08-05
 Status Description : RA ONGOING
 DEP Code : P
 Description : CLEANUP REQUIRED
 Score Date : 2011-01-19
 Score : 30
 CU Status : N/R

Oculus Note : Use the Public Oculus Login button to enter the Oculus Website
 Oculus Hyperlink : [Click here for hyperlink provided by the agency.](#)

RCRA_NONGEN

Facility Name : BOBS FINA SERVICE

Map Id: 41
 Direction: SSE
 Distance: 0.657 mi., 3472 ft.
 Elevation: 5 ft.
 Relative: Lower

Site Name : BOBS GATE & U HAUL STATION | BOBS FINA SERVICE
 128 SAN MARCO AVE
 SAINT AUGUSTINE | ST AUGUSTINE | ST. AUGUSTINE, FL

Database(s) : [CS - FL, DWM CONTAM - FL, ECHO, EPA LUST, EPA UST, FA 3 - FL, FRS, GWIF - FL, LUST - FL, RCRA_NONGEN, UST - FL]
(cont.)

Envirosite ID: 52504753
 EPA ID: N/R

RCRA_NONGEN (cont.)

| | |
|--------------------------------|--|
| Facility Address : | 128 SAN MARCO AVE, ST AUGUSTINE, FL 32084-3262 |
| County : | ST JOHNS |
| Date Form Received by Agency : | 2006-07-14 |
| EPA ID : | FLD096275060 |
| Mailing Address : | 128 SAN MARCO AVE, ST AUGUSTINE, FL 32084-3262 |
| Contact : | BOB BERGNER |
| Contact Address : | 128 SAN MARCO AVE, ST AUGUSTINE, FL 32084-3262 |
| Contact Country : | US |
| Contact Telephone : | 904-829-9476 |
| Contact Email : | N/R |
| EPA Region : | 04 |
| Land Type : | Private |
| Source Type : | Implementer |
| Classification : | Not a generator, verified |
| Description : | Not a generator, verified |
| Last Date in Agency List : | 2024-03-19 |

Owner/Operator Summary

| | |
|-----------------------------|--|
| Owner/Operator Name : | BOB BERGNER |
| Owner/Operator Address : | 128 SAN MARCO AVE, ST AUGUSTINE, FL 32084-3262 |
| Owner/Operator Country : | US |
| Owner/Operator Telephone : | N/R |
| Owner/Operator Email : | N/R |
| Owner/Operator Fax : | N/R |
| Legal Status : | Private |
| Owner/Operator Type : | Owner |
| Owner/Operator Start Date : | 1996-10-18 |
| Owner/Operator End Date : | N/R |

Handler Activities Summary

| | |
|--------------------------------------|---|
| U.S. Importer of Hazardous Waste : | N |
| Mixed Waste (Haz. and Radioactive) : | N |
| Recycler of Hazardous Waste : | N |
| Transporter of Hazardous Waste : | N |
| Treater, Storer or Disposer of HW : | N |
| Underground Injection Activity : | N |
| On-site Burner Exemption : | N |
| Furnace Exemption : | N |
| Used Oil Fuel Burner : | N |
| Used Oil Processor : | N |
| Used Oil Refiner : | N |
| Used Oil Fuel Marketer to Burner : | N |
| Used Oil Specification Marketer : | N |
| Used Oil Transfer Facility : | N |
| Used Oil Transporter : | N |

Map Id: 41
 Direction: SSE
 Distance: 0.657 mi., 3472 ft.
 Elevation: 5 ft.
 Relative: Lower

Site Name : BOBS GATE & U HAUL STATION | BOBS FINA SERVICE
 128 SAN MARCO AVE
 SAINT AUGUSTINE | ST AUGUSTINE | ST. AUGUSTINE, FL

Database(s) : [CS - FL, DWM CONTAM - FL, ECHO, EPA LUST, EPA UST, FA 3 - FL, FRS, GWIF - FL, LUST - FL, RCRA_NONGEN, UST - FL]
(cont.)

Envirosite ID: 52504753
 EPA ID: N/R

RCRA_NONGEN (cont.)

Historical Generators

Date Form Received by Agency : 1988-12-20
 Facility Name : BOBS FINA SERVICE
 Classification : Small Quantity Generator

Notices of Violations Summary

Regulation Violated : N

Evaluation Action Summary

Evaluation Date : 2006-07-14
 Evaluation : COMPLIANCE EVALUATION INSPECTION
 Area of Violation : N/R
 Date Achieved Compliance : N/R
 Evaluation Lead Agency : State

UST - FL

Facility Name : BOBS GATE & U HAUL STATION
 Facility Address : 128 SAN MARCO AVE, SAINT AUGUSTINE, 32084
 County : ST. JOHNS

Site Details

Facility ID : 8515855
 Facility Phone : N/R
 Facility Status : CLOSED
 Facility Type : Retail Station
 Last Date in Agency List : 2024-02-02

Owner Information

Owner ID : 1923
 Owner Name : BERGNER, ROBERT LEE
 Owner Address 1 : 128 SAN MARCO AVE, SAINT AUGUSTINE, FL 32084
 Owner Address 2 : N/R
 Owner Phone : 9048299476
 Contact : ROBERT BERGNER
 DEP Contractor Own : P

Tank Information

Tank ID : 1
 Gallons : 3000
 Tank Location : UNDERGROUND

Map Id: 41
 Direction: SSE
 Distance: 0.657 mi., 3472 ft.
 Elevation: 5 ft.
 Relative: Lower

Site Name : BOBS GATE & U HAUL STATION | BOBS FINA SERVICE
 128 SAN MARCO AVE
 SAINT AUGUSTINE | ST AUGUSTINE | ST. AUGUSTINE, FL

Database(s) : [CS - FL, DWM CONTAM - FL, ECHO, EPA LUST, EPA UST, FA 3 - FL, FRS, GWIF - FL, LUST - FL, RCRA_NONGEN, UST - FL]
(cont.)

Envirosite ID: 52504753
 EPA ID: N/R

UST - FL (cont.)

Substance : Leaded Gas
 Install Date : 1955-07-01
 Status : Removed from Site
 Status Date : 1990-06-30

Tank ID : 2
 Gallons : 3000
 Tank Location : UNDERGROUND
 Substance : Gasohol
 Install Date : 1955-07-01
 Status : Removed from Site
 Status Date : 1990-06-30

Tank ID : 3
 Gallons : 3000
 Tank Location : UNDERGROUND
 Substance : Gasohol
 Install Date : 1955-07-01
 Status : Removed from Site
 Status Date : 1990-08-31

Tank ID : 4
 Gallons : 550
 Tank Location : UNDERGROUND
 Substance : Waste Oil
 Install Date : 1955-07-01
 Status : Removed from Site
 Status Date : 1990-08-31

Tank ID : 5
 Gallons : 5000
 Tank Location : UNDERGROUND
 Substance : Unleaded Gas
 Install Date : 1990-06-01
 Status : Removed from Site
 Status Date : 2001-08-01

Oculus Note :
 Oculus Hyperlink : [Use the Public Oculus Login button to enter the Oculus Website Click here for hyperlink provided by the agency.](#)

Map Id: J42
 Direction: W
 Distance: 0.664 mi., 3506 ft.
 Elevation: 6 ft.
 Relative: Lower

Site Name : A&M DISCOUNT BEVERAGE #92
 205 MURILLO AVE | 205 MURILLO AVE
 230 SR 16
 SAINT AUGUSTINE, FL 32084

Database(s) : [CS - FL, DWM CONTAM - FL, EPA LUST,
 EPA UST, FA 3 - FL, LUST - FL, UST - FL]

Envirosite ID: 1690108
 EPA ID: N/R

CS - FL

Facility Name : A&M DISCOUNT BEVERAGE #92
 Facility Address : 205 MURILLO AVE 230 SR 16, SAINT AUGUSTINE, 32084
 County : St. Johns County

DEP Cleanup Site Key : 78645667
 Program Site ID : 8518379
 Program Source Data : STCM
 Program Area : PETRO
 Collection Date : 2004-08-23
 Verification Date : 2004-08-23
 Load Date : 2024-01-31
 Verifier : CALTA_H
 Collector : CALTA_H
 Verifier Agency : FLORIDA DEPARTMENT OF ENVIRONMENTAL PROTECTION
 Collection Agency : FLORIDA DEPARTMENT OF ENVIRONMENTAL PROTECTION
 Verification Status : REVIEWED
 Remediation Status : ACTIVE
 Office/District : NED
 Comments : N/R
 Last Date in Agency List : 2024-02-01

DWM CONTAM - FL

Facility Name : A&M DISCOUNT BEVERAGE #92
 Facility Address : 205 MURILLO AVE 230 SR 16, SAINT AUGUSTINE, FL 32084
 County : ST. JOHNS

Score Effective Date : 2012-06-01
 Score : 30
 Score Ranked : 8
 Rank : 12280
 Facility ID : 8518379
 Facility Status : CLOSED
 Facility Type : A - Retail Station
 County Code : 55
 District : NED
 Operator : JAYANTIBHAI PATEL
 Phone : (904)698-1280
 Name Changed Date : N/R
 Address Changed Date : 2018-01-22
 Latitude Degrees : 29
 Latitude Minutes : 54
 Latitude Seconds : 54.6701
 Longitude Degrees : 81
 Longitude Minutes : 20
 Longitude Seconds : 5.4517
 Feature : N/R
 Method : UNVR
 Datum : 0
 Section/Township/Range : SEC 12, TWP 7, RNG 29
 Related Party Begin Date : 1985-06-06
 Related Party ID : 14551

Map Id: J42
 Direction: W
 Distance: 0.664 mi., 3506 ft.
 Elevation: 6 ft.
 Relative: Lower

Site Name : A&M DISCOUNT BEVERAGE #92
 205 MURILLO AVE | 205 MURILLO AVE
 230 SR 16
 SAINT AUGUSTINE, FL 32084

Database(s) : [CS - FL, DWM CONTAM - FL, EPA LUST,
 EPA UST, FA 3 - FL, LUST - FL, UST - FL]
(cont.)

EnviroSite ID: 1690108
 EPA ID: N/R

DWM CONTAM - FL (cont.)

Primary Related Party Role : ACCOUNT OWNER
 Related Party Name : MILLER ENTERPRISES INC
 Related Party Address 1 : PO BOX 535, CRESCENT CITY, FL 32112-535
 Related Party Address 2 : N/R
 Contact : HARRY MIDDLETON
 Related Party Phone : (904)698-3200
 Related Party Extension : N/R
 Related Party Bad Address Indicator : N
 Last Date in Agency List : 2024-02-14

EPA LUST

Facility Name : A&M DISCOUNT BEVERAGE #92
 Facility Address : 205 MURILLO AVE, SAINT AUGUSTINE, Florida
 County : N/R

Facility ID : FL8518379
 LUST ID : FL31828
 Reported Date : 1987-09-22
 Status : Open
 Substance : N/R
 Closed With Residual Contamination (Tribal Only): N/R
 NFA_Letter (Tribal Only) : N/R
 Tribe (Tribal Only) : N/R
 EPA Region : 4
 Estimated Population within 1500ft : 503
 Estimated Private Domestic Wells within 1500ft: 130
 Within Source Water Protection Area (SPA): No
 SPA Public Water System and Facility ID: N/R
 SPA Water Type : N/R
 SPA Facility Type : N/R
 SPA HUC12 : N/R
 Within Groundwater Wellhead Protection Area (WHPA): No
 WHPA Public Water System and Facility ID: N/R
 WHPA Water Type : N/R
 WHPA Facility Type : N/R
 WHPA HUC12 : N/R
 Within Estimated 100-year Floodplain: Yes
 Latitude : 29.9138899999999
 Longitude : -81.33472
 Last Date in Agency List : 2024-03-14

EPA UST

Facility Name : A&M DISCOUNT BEVERAGE #92
 Facility Address : 205 MURILLO AVE, SAINT AUGUSTINE, Florida 32084
 County : N/R

Map Id: J42
 Direction: W
 Distance: 0.664 mi., 3506 ft.
 Elevation: 6 ft.
 Relative: Lower

Site Name : A&M DISCOUNT BEVERAGE #92
 205 MURILLO AVE | 205 MURILLO AVE
 230 SR 16
 SAINT AUGUSTINE, FL 32084

Database(s) : [CS - FL, DWM CONTAM - FL, EPA LUST,
 EPA UST, FA 3 - FL, LUST - FL, UST - FL]
(cont.)

Envirosite ID: 1690108
 EPA ID: N/R

EPA UST (cont.)

Facility ID : FL8518379
 Facility Status : Closed UST(s)
 Open USTs : 0
 Closed USTs : 3
 Temporarily Out of Service USTs : 0
 Date of Last Inspection : N/R
 EPA Region : 4
 Tribe : N/R
 Facility ID 2 : N/R
 Latitude : 29.91388889
 Longitude : -81.33472222
 Last Date in Agency List : 2024-03-01

Tank Details

Tank ID : FL8518379-1
 Tank Status : Closed
 Installation Date : 1974-07-01
 Removal Date : N/R
 Capacity : 8000
 Substances : Leaded Gas
 Tank Wall Type : N/R

Tank ID : FL8518379-2
 Tank Status : Closed
 Installation Date : 1974-07-01
 Removal Date : N/R
 Capacity : 8000
 Substances : Unleaded Gas
 Tank Wall Type : N/R

Tank ID : FL8518379-3
 Tank Status : Closed
 Installation Date : N/R
 Removal Date : N/R
 Capacity : 8000
 Substances : Unknown/Not Reported
 Tank Wall Type : N/R

FA 3 - FL

Facility Name : A&M DISCOUNT BEVERAGE #92
 Facility Address : 205 MURILLO AVE, SAINT AUGUSTINE, 32084
 County : ST. JOHNS

Effectivity Date : 1991-09-20
 Expiration Date : 1992-09-20
 Facility ID : 8518379
 Facility Status : CLOSED
 Facility Type : Retail Station

Map Id: J42
 Direction: W
 Distance: 0.664 mi., 3506 ft.
 Elevation: 6 ft.
 Relative: Lower

Site Name : A&M DISCOUNT BEVERAGE #92
 205 MURILLO AVE | 205 MURILLO AVE
 230 SR 16
 SAINT AUGUSTINE, FL 32084

Database(s) : [CS - FL, DWM CONTAM - FL, EPA LUST,
 EPA UST, FA 3 - FL, LUST - FL, UST - FL]
(cont.)

EnviroSite ID: 1690108
 EPA ID: N/R

FA 3 - FL (cont.)

DEP Contractor : P
 Financial Responsibility : INSURANCE
 Insurance Company : FPLIPA
 Facility Phone : 9046981280
 Owner ID : 14551
 Owner Name : MILLER ENTERPRISES INC
 Address : PO BOX 535, CRESCENT CITY, FL 32112
 Contact Name : HARRY MIDDLETON
 Phone : 9046983200
 Last Date in Agency List : 2024-03-01

Effectivity Date : 1990-04-09
 Expiration Date : 1991-04-09
 Facility ID : 8518379
 Facility Status : CLOSED
 Facility Type : Retail Station
 DEP Contractor : P
 Financial Responsibility : INSURANCE
 Insurance Company : FPLIPA
 Facility Phone : 9046981280
 Owner ID : 14551
 Owner Name : MILLER ENTERPRISES INC
 Address : PO BOX 535, CRESCENT CITY, FL 32112
 Contact Name : HARRY MIDDLETON
 Phone : 9046983200
 Last Date in Agency List : 2024-03-01

LUST - FL

Facility Name : A&M DISCOUNT BEVERAGE #92
 Facility Address : 205 MURILLO AVE, SAINT AUGUSTINE, 32084
 County : ST. JOHNS

Site Details

Facility ID : 8518379
 Facility Status : CLOSED
 Facility Type : Retail Station
 Phone : 9046981280
 Last Date in Agency List : 2024-02-02

Owner Information

Owner ID : 14551
 Owner Name : MILLER ENTERPRISES INC
 Owner Address 1 : PO BOX 535, CRESCENT CITY, FL 32112
 Owner Address 2 : N/R
 Owner Phone : 9046983200
 Contact : HARRY MIDDLETON

Map Id: J42
 Direction: W
 Distance: 0.664 mi., 3506 ft.
 Elevation: 6 ft.
 Relative: Lower

Site Name : A&M DISCOUNT BEVERAGE #92
 205 MURILLO AVE | 205 MURILLO AVE
 230 SR 16
 SAINT AUGUSTINE, FL 32084

Database(s) : [CS - FL, DWM CONTAM - FL, EPA LUST,
 EPA UST, FA 3 - FL, LUST - FL, UST - FL]
(cont.)

EnviroSite ID: 1690108
 EPA ID: N/R

LUST - FL (cont.)

Discharge Details

Discharge Date : 1987-09-22
 Status Date : 2016-05-18
 Status Description : RA ONGOING
 DEP Code : P
 Description : CLEANUP REQUIRED
 Score Date : 2012-06-01
 Score : 30
 CU Status : N/R

Oculus Note : Use the Public Oculus Login button to enter the Oculus Website
 Oculus Hyperlink : [Click here for hyperlink provided by the agency.](#)

UST - FL

Facility Name : A&M DISCOUNT BEVERAGE #92
 Facility Address : 205 MURILLO AVE, SAINT AUGUSTINE, 32084
 County : ST. JOHNS

Site Details

Facility ID : 8518379
 Facility Phone : 9046981280
 Facility Status : CLOSED
 Facility Type : Retail Station
 Last Date in Agency List : 2024-02-02

Owner Information

Owner ID : 14551
 Owner Name : MILLER ENTERPRISES INC
 Owner Address 1 : PO BOX 535, CRESCENT CITY, FL 32112
 Owner Address 2 : N/R
 Owner Phone : 9046983200
 Contact : HARRY MIDDLETON
 DEP Contractor Own : P

Tank Information

Tank ID : 1
 Gallons : 8000
 Tank Location : UNDERGROUND
 Substance : Leaded Gas
 Install Date : 1974-07-01
 Status : Removed from Site
 Status Date : 1992-06-30

Map Id: J42
Direction: W
Distance: 0.664 mi., 3506 ft.
Elevation: 6 ft.
Relative: Lower

Site Name : A&M DISCOUNT BEVERAGE #92
205 MURILLO AVE | 205 MURILLO AVE
230 SR 16
SAINT AUGUSTINE, FL 32084
Database(s) : [CS - FL, DWM CONTAM - FL, EPA LUST,
EPA UST, FA 3 - FL, LUST - FL, UST - FL]
(cont.)

Envirosite ID: 1690108
EPA ID: N/R

UST - FL **(cont.)**

Tank ID : 2
Gallons : 8000
Tank Location : UNDERGROUND
Substance : Unleaded Gas
Install Date : 1974-07-01
Status : Removed from Site
Status Date : 1992-06-30

Tank ID : 3
Gallons : 8000
Tank Location : UNDERGROUND
Substance : Unknown/Not Reported
Install Date : N/R
Status : Removed from Site
Status Date : 1992-06-30

Oculus Note : Use the Public Oculus Login button to enter the Oculus Website
Oculus Hyperlink : [Click here for hyperlink provided by the agency.](#)

Map Id: J43
Direction: W
Distance: 0.668 mi., 3530 ft.
Elevation: 5 ft.
Relative: Lower

Site Name : A&M DISCOUNT BEVERAGE #92
230 SR 16
SAINT AUGUSTINE, FL 32084
Database(s) : [CS - FL, DWM CONTAM - FL, FA 3 - FL,
LUST - FL, UST - FL]

Envirosite ID: 1527460
EPA ID: N/R

CS - FL

Facility Name : A&M DISCOUNT BEVERAGE #92
Facility Address : 230 SR 16, SAINT AUGUSTINE, 32084
County : St. Johns County

DEP Cleanup Site Key : 51965676
Program Site ID : 8518379
Program Source Data : STCM
Program Area : PETRO
Collection Date : 2004-08-23
Verification Date : 2004-08-23
Load Date : 2017-12-18
Verifier : CALTA_H
Collector : CALTA_H
Verifier Agency : FLORIDA DEPARTMENT OF ENVIRONMENTAL PROTECTION
Collection Agency : FLORIDA DEPARTMENT OF ENVIRONMENTAL PROTECTION
Verification Status : REVIEWED
Remediation Status : ACTIVE

Map Id: J43
 Direction: W
 Distance: 0.668 mi., 3530 ft.
 Elevation: 5 ft.
 Relative: Lower

Site Name : A&M DISCOUNT BEVERAGE #92
 230 SR 16
 SAINT AUGUSTINE, FL 32084

Database(s) : [CS - FL, DWM CONTAM - FL, FA 3 - FL,
 LUST - FL, UST - FL] **(cont.)**

EnviroSite ID: 1527460
 EPA ID: N/R

CS - FL **(cont.)**

Office/District : NED
 Comments : N/R
 Last Date in Agency List : 2017-12-21

DWM CONTAM - FL

Facility Name : A&M DISCOUNT BEVERAGE #92
 Facility Address : 230 SR 16, SAINT AUGUSTINE, FL 32084
 County : ST. JOHNS

Score Effective Date : 2012-06-01
 Score : 30
 Score Ranked : 8
 Rank : 12280
 Facility ID : 8518379
 Facility Status : CLOSED
 Facility Type : A - Retail Station
 County Code : 55
 District : NED
 Operator : DAVID SANDERS
 Phone : (904)698-1280
 Name Changed Date : N/R
 Address Changed Date : N/R
 Latitude Degrees : 29
 Latitude Minutes : 54
 Latitude Seconds : 54.6701
 Longitude Degrees : 81
 Longitude Minutes : 20
 Longitude Seconds : 5.4517
 Feature : N/R
 Method : UNVR
 Datum : 0
 Section/Township/Range : SEC 012, TWP 007, RNG 029
 Related Party Begin Date : 1985-06-06
 Related Party ID : 14551
 Primary Related Party Role : ACCOUNT OWNER
 Related Party Name : MILLER ENTERPRISES INC
 Related Party Address 1 : PO BOX 535, CRESCENT CITY, FL 32112-535
 Related Party Address 2 : N/R
 Contact : HARRY MIDDLETON
 Related Party Phone : (904)698-3200
 Related Party Extension : N/R
 Related Party Bad Address Indicator : N
 Last Date in Agency List : 2018-01-11

FA 3 - FL

Facility Name : A&M DISCOUNT BEVERAGE #92
 Facility Address : 230 SR 16, SAINT AUGUSTINE, 32084
 County : ST. JOHNS

Effectivity Date : 1991-09-20
 Expiration Date : 1992-09-20
 Facility ID : 8518379

Map Id: J43
 Direction: W
 Distance: 0.668 mi., 3530 ft.
 Elevation: 5 ft.
 Relative: Lower

Site Name : A&M DISCOUNT BEVERAGE #92
 230 SR 16
 SAINT AUGUSTINE, FL 32084

Database(s) : [CS - FL, DWM CONTAM - FL, FA 3 - FL,
 LUST - FL, UST - FL] **(cont.)**

EnviroSite ID: 1527460
EPA ID: N/R

FA 3 - FL (cont.)

Facility Status : CLOSED
 Facility Type : Retail Station
 DEP Contractor : P
 Financial Responsibility : INSURANCE
 Insurance Company : FPLIPA
 Facility Phone : (904) 698-1280
 Owner ID : 14551
 Owner Name : MILLER ENTERPRISES INC
 Address : PO BOX 535, CRESCENT CITY, FL 32112
 Contact Name : HARRY MIDDLETON
 Phone : (904) 698-3200
 Last Date in Agency List : 2018-01-04

LUST - FL

Facility Name : A&M DISCOUNT BEVERAGE #92
 Facility Address : 230 SR 16, SAINT AUGUSTINE, 32084
 County : ST. JOHNS

Site Details

Facility ID : 8518379
 Facility Status : CLOSED
 Facility Type : Retail Station
 Phone : (904) 698-1280
 Last Date in Agency List : 2018-02-12

Owner Information

Owner ID : N/R
 Owner Name : N/R
 Owner Address 1 : N/R
 Owner Address 2 : N/R
 Owner Phone : N/R
 Contact : N/R

Discharge Details

Discharge Date : 1987-09-22
 Status Date : 2016-05-18
 Status Description : RA ONGOING
 DEP Code : P
 Description : CLEANUP REQUIRED
 Score Date : 2012-06-01
 Score : 00030
 CU Status : RA

Oculus Note : Use the Public Oculus Login button to enter the Oculus Website
 Oculus Hyperlink : [Click here for hyperlink provided by the agency.](#)

Map Id: J43
Direction: W
Distance: 0.668 mi., 3530 ft.
Elevation: 5 ft.
Relative: Lower

Site Name : A&M DISCOUNT BEVERAGE #92
230 SR 16
SAINT AUGUSTINE, FL 32084
Database(s) : [CS - FL, DWM CONTAM - FL, FA 3 - FL,
LUST - FL, UST - FL] **(cont.)**

EnviroSite ID: 1527460
EPA ID: N/R

UST - FL

Facility Name : A&M DISCOUNT BEVERAGE #92
Facility Address : 230 SR 16, SAINT AUGUSTINE, 32084
County : St. Johns

Site Details

Facility ID : 8518379
Facility Phone : (904) 698-1280
Facility Status : CLOSED
Facility Type : Retail Station
Last Date in Agency List : 2020-08-27

Owner Information

Owner ID : 14551
Owner Name : MILLER ENTERPRISES INC
Owner Address 1 : PO BOX 535, CRESCENT CITY, FL 32112
Owner Address 2 : N/R
Owner Phone : (904) 698-3200
Contact : HARRY MIDDLETON
DEP Contractor Own : P

Oculus Note : Use the Public Oculus Login button to enter the Oculus Website
Oculus Hyperlink : [Click here for hyperlink provided by the agency.](#)

Map Id: 44
Direction: NNW
Distance: 0.673 mi., 3556 ft.
Elevation: 4 ft.
Relative: Lower

Site Name : FLORIDA EAST COAST RAILWAY LLC |
WEST SAN SEBASTIAN BROWNFIELD SITE
| FLORIDA EAST COAST RAILWAY -ST.
AUGUSTINE, FL
3303 N PONCE DE LEON BLVD
ST AUGUSTINE | SAINT AUGUSTINE | ST.
AUGUSTINE, FL
Database(s) : [CS - FL, ECHO, FRS, MANIFEST EPA,
RCRA_VSQG, SHWS ERIC - FL]

EnviroSite ID: 1741483
EPA ID: N/R

CS - FL

Facility Name : West San Sebastian Brownfield Site
Facility Address : 3303 N Ponce De Leon Blvd, Saint Augustine, 32084
County : St. Johns County

DEP Cleanup Site Key : 78641741
Program Site ID : ERIC_15313
Program Source Data : BROWNFIELD_SITES

Map Id: 44
 Direction: NNW
 Distance: 0.673 mi., 3556 ft.
 Elevation: 4 ft.
 Relative: Lower

Site Name : FLORIDA EAST COAST RAILWAY LLC | WEST SAN SEBASTIAN BROWNFIELD SITE | FLORIDA EAST COAST RAILWAY -ST. AUGUSTINE, FL
 3303 N PONCE DE LEON BLVD
 ST AUGUSTINE | SAINT AUGUSTINE | ST. AUGUSTINE, FL

Database(s) : [CS - FL, ECHO, FRS, MANIFEST EPA, RCRA_VSQG, SHWS ERIC - FL] **(cont.)**

Envirosite ID: 1741483
 EPA ID: N/R

CS - FL **(cont.)**

Program Area : BROWN
 Collection Date : 2020-10-15
 Verification Date : 2020-10-15
 Load Date : 2024-01-31
 Verifier : MCKEEHEN_D
 Collector : MCKEEHEN_D
 Verifier Agency : N/R
 Collection Agency : N/R
 Verification Status : REVIEWED
 Remediation Status : OPEN
 Office/District : NED
 Comments : N/R
 Last Date in Agency List : 2024-02-01

ECHO

Facility Name : FLORIDA EAST COAST RAILWAY LLC
 Facility Address : 3303 N PONCE DE LEON BLVD, ST AUGUSTINE, FL 32084
 County : ST JOHNS

Last Inspection Date : N/R
 Registry ID : 110031428355
 FIPS Code : 12109
 EPA Region : 04
 Inspection Count : 0
 Last Inspection Days : N/R
 Informal Count : 0
 Last Informal Action Date : N/R
 Formal Action Count : 0
 Last Formal Action Date : N/R
 Total Penalties : 0
 Penalty Count : N/R
 Last Penalty Date : N/R
 Last Penalty Amount : N/R
 QTRS IN NC : 0
 Programs IN SNC : 0
 Current Compliance Status : No Violation Identified
 Three-Year Compliance Status :
 Collection Method : ADDRESS MATCHING-HOUSE NUMBER
 Reference Point : ENTRANCE POINT OF A FACILITY OR STATION
 Accuracy Meters : 50
 Derived Tribes : N/R
 Derived HUC : 03080201
 Derived WBD : 030802010503
 Derived STCTY FIPS : 12109
 Derived Zip : 32084
 Derived CD113 : 06
 Derived CB2010 : 121090209011009
 MYRTK Universe : NNN
 NPDES IDs : N/R

Map Id: 44
 Direction: NNW
 Distance: 0.673 mi., 3556 ft.
 Elevation: 4 ft.
 Relative: Lower

Site Name : FLORIDA EAST COAST RAILWAY LLC | WEST SAN SEBASTIAN BROWNFIELD SITE | FLORIDA EAST COAST RAILWAY -ST. AUGUSTINE, FL
 3303 N PONCE DE LEON BLVD
 ST AUGUSTINE | SAINT AUGUSTINE | ST. AUGUSTINE, FL

Database(s) : [CS - FL, ECHO, FRS, MANIFEST EPA, RCRA_VSQG, SHWS ERIC - FL] **(cont.)**

Envirosite ID: 1741483
 EPA ID: N/R

ECHO **(cont.)**

| | |
|--|--|
| CWA Permit Types : | N/R |
| CWA Compliance Tracking : | N/R |
| CWA NAICS : | N/R |
| CWA SICS : | N/R |
| CWA Inspection Count : | N/R |
| CWA Last Inspection Days : | N/R |
| CWA Informal Count : | N/R |
| CWA Formal Action Count : | N/R |
| CWA Last Formal Action Date : | N/R |
| CWA Penalties : | N/R |
| CWA Last Penalty Date : | N/R |
| CWA Last Penalty Amount : | N/R |
| CWA Quarters IN NC : | N/R |
| CWA Current Compliance Status : | N/R |
| CWA Current SNC Flag : | N |
| CWA 13 Quarters Compliance Status : | N/R |
| CWA 13 Quarters Effluent Exceedances: | N/R |
| CWA Three-Year QNCR Codes : | N/R |
| DFR URL : | Click here for hyperlink provided by the agency. |
| Facility SIC : | N/R |
| Facility NAICS : | 482112 - Short Line Railroads |
| Facility Last Inspection EPA Date : | N/R |
| Facility Last Inspection State Date : | N/R |
| Facility Last Formal Act EPA Date : | N/R |
| Facility Last Formal Act State Date : | N/R |
| Facility Last Informal Act EPA Date : | N/R |
| Facility Last Informal Act State Date: | N/R |
| Facility Federal Agency : | N/R |
| TRI Reporter : | N/R |
| Facility Imp Water Flag : | N/R |
| Current SNC Flag : | N |
| Indian County Flag : | N |
| Federal Flag : | N/R |
| US Mexico Border Flag : | N/R |
| Chesapeake Bay Flag : | N/R |
| AIR Flag : | N |
| NPDES Flag : | N |
| SDWIS Flag : | N |
| RCRA Flag : | Y |
| TRI Flag : | N |
| GHG Flag : | N |
| Major Flag : | N/R |
| Active Flag : | Y |
| NAA Flag : | N |
| Latitude : | 29.92212 |
| Longitude : | -81.325182 |
| Last Date in Agency List : | 2023-07-21 |

FRS

Facility Name : FLORIDA EAST COAST RAILWAY LLC
 Facility Address : 3303 N PONCE DE LEON BLVD, ST AUGUSTINE, FL 32084-1651

Map Id: 44
 Direction: NNW
 Distance: 0.673 mi., 3556 ft.
 Elevation: 4 ft.
 Relative: Lower

Site Name : FLORIDA EAST COAST RAILWAY LLC | WEST SAN SEBASTIAN BROWNFIELD SITE | FLORIDA EAST COAST RAILWAY -ST. AUGUSTINE, FL
 3303 N PONCE DE LEON BLVD
 ST AUGUSTINE | SAINT AUGUSTINE | ST. AUGUSTINE, FL

Database(s) : [CS - FL, ECHO, FRS, MANIFEST EPA, RCRA_VSQG, SHWS ERIC - FL] **(cont.)**

EnviroSite ID: 1741483
 EPA ID: N/R

FRS **(cont.)**

County : ST JOHNS

Site Details

Registry ID : 110031428355
 FRS Facility URL : [Click here for hyperlink provided by the agency.](#)
 Last Date in Agency List : 2024-01-30

Source Description

Source Description :

The Florida Environmental System Today Application (FIESTA) Data Maintenance (FDM) system maintains entity, environmental interest and affiliation data for the State of Florida.

Source Description :

RCRAInfo is EPA's comprehensive information system that supports the Resource Conservation and Recovery Act (RCRA) of 1976 and the Hazardous and Solid Waste Amendments (HSWA) of 1984 through the tracking of events and activities related to facilities that generate, transport, and treat, store, or dispose of hazardous waste. RCRAInfo allows RCRA program staff to track the notification, permit, compliance, and corrective action activities required under RCRA. RCRAInfo also supports generation of the National Hazardous Waste Biennial Report. All generators and treatment, storage, and disposal facilities who handle hazardous waste are required to report to the EPA Administrator at least once every two years to support creation of the Biennial Report.

FRS Environmental Interest

Source and System ID : FLORIDA DEP - 78401
 FLORIDA DEP - 78508
 RCRAINFO - FLR000137216

MANIFEST EPA

Manifest Details

Manifest Number : 001121289WAS
 Shipped Date : 2022-04-12
 Updated Date : 2022-06-11
 Received Date : 2022-04-30
 Status : Signed
 Generator ID : FLR000137216
 Generator Name : FLORIDA EAST COAST RAILWAY -ST. AUGUSTINE, FL
 Generator Address : 3303 N PONCE DE LEON BLVD., ST. AUGUSTINE, FL 32085
 Generator Mailing : 7150 Philips Hwy, JACKSONVILLE, FL 32256
 Generator Contact : N/R
 Destination ID : NCD980842132
 Destination Name : ECOFLO, INC.

Map Id: 44
 Direction: NNW
 Distance: 0.673 mi., 3556 ft.
 Elevation: 4 ft.
 Relative: Lower

Site Name : FLORIDA EAST COAST RAILWAY LLC | WEST SAN SEBASTIAN BROWNFIELD SITE | FLORIDA EAST COAST RAILWAY -ST. AUGUSTINE, FL
 3303 N PONCE DE LEON BLVD
 ST AUGUSTINE | SAINT AUGUSTINE | ST. AUGUSTINE, FL

Database(s) : [CS - FL, ECHO, FRS, MANIFEST EPA, RCRA_VSQG, SHWS ERIC - FL] **(cont.)**

Envirosite ID: 1741483
 EPA ID: N/R

MANIFEST EPA **(cont.)**

Destination Mailing : 2750 PATTERSON STREET, GREENSBORO, NC 27407
 Destination Address : 2750 PATTERSON STREET, GREENSBORO, NC 27407
 Destination Contact : N/R
 Submission Type : DataImage5Copy
 Origin Type : Service
 Manifest Residue : N
 Rejection : N
 Last Date in Agency List : 2024-02-14

Waste Details

Waste Line Number : 1
 Is DOT Hazardous : Y
 DOT ID Number : UN1263
 DOT Information : RQ,UN1263,WASTE PAINT RELATED MATERIAL,3,II, (D001),ERG#128
 Non Waste Description : N/R
 Quantity : 120 Pounds
 Quantity Tons, Acute, Non-Acute : 0.06, 0, 0.06
 Quantity Kg, Acute, Non-Acute : 0, 54.4218
 Quantity Tons, Haz, Non-Haz : 0.06, 0
 Quantity Kg, Haz, Non-Haz : 54.4218, 0
 Management Method : H141 - STORAGE, BULKING AND/OR TRANSFER OFF SITE
 Is EPA Waste : Y
 Federal Code : D001
 State Code : N/R

Manifest Details

Manifest Number : 000869993WAS
 Shipped Date : 2018-10-16
 Updated Date : 2018-10-26
 Received Date : 2018-10-16
 Status : Signed
 Generator ID : FLR000137216
 Generator Name : FLORIDA EAST COAST RAILWAY -ST. AUGUSTINE, FL
 Generator Address : 3303 N PONCE DE LEON BLVD., ST. AUGUSTINE, FL 32085
 Generator Mailing : 7411 Fullerton St., Ste 300, JACKSONVILLE, FL 32256
 Generator Contact : N/R
 Destination ID : NCD980842132
 Destination Name : ECOFLO, INC.
 Destination Mailing : 2750 PATTERSON STREET, GREENSBORO, NC 27407
 Destination Address : 2750 PATTERSON STREET, GREENSBORO, NC 27407
 Destination Contact : N/R
 Submission Type : DataImage5Copy
 Origin Type : Service
 Manifest Residue : N
 Rejection : N
 Last Date in Agency List : 2024-02-14

Map Id: 44
 Direction: NNW
 Distance: 0.673 mi., 3556 ft.
 Elevation: 4 ft.
 Relative: Lower

Site Name : FLORIDA EAST COAST RAILWAY LLC | WEST SAN SEBASTIAN BROWNFIELD SITE | FLORIDA EAST COAST RAILWAY -ST. AUGUSTINE, FL
 3303 N PONCE DE LEON BLVD
 ST AUGUSTINE | SAINT AUGUSTINE | ST. AUGUSTINE, FL

Database(s) : [CS - FL, ECHO, FRS, MANIFEST EPA, RCRA_VSQG, SHWS ERIC - FL] **(cont.)**

EnviroSite ID: 1741483
EPA ID: N/R

MANIFEST EPA **(cont.)**

Waste Details

Waste Line Number : 1
 Is DOT Hazardous : Y
 DOT ID Number : UN1263
 DOT Information : RQ,UN1263,WASTE PAINT RELATED MATERIAL,3,II, (D001),ERG#128
 Non Waste Description : N/R
 Quantity : 85 Pounds
 Quantity Tons, Acute, Non-Acute : 0.0425, 0, 0.0425
 Quantity Kg, Acute, Non-Acute : 0, 38.54878
 Quantity Tons, Haz, Non-Haz : 0.0425, 0
 Quantity Kg, Haz, Non-Haz : 38.54878, 0
 Management Method : H061 - FUEL BLENDING
 Is EPA Waste : Y
 Federal Code : D001
 State Code : N/R

RCRA_VSQG

Facility Name : FLORIDA EAST COAST RAILWAY LLC
 Facility Address : 3303 N PONCE DE LEON BLVD, ST AUGUSTINE, FL 32084-1651
 County : ST JOHNS

Date Form Received by Agency : 2013-02-20
 EPA ID : FLR000137216
 Mailing Address : 3303 N PONCE DE LEON BLVD, ST AUGUSTINE, FL 32084-1651
 Contact : MATT BORCHERT
 Contact Address : 7150 PHILIPS HWY, JACKSONVILLE, FL 32256-0000
 Contact Country : US
 Contact Telephone : 904-279-3277
 Contact Email : MATT.BORCHERT@FECRWY.COM
 EPA Region : 04
 Land Type : Private
 Source Type : Notification
 Classification : Very Small Quantity Generator

Description :

Handlers that generate 100 kilograms or less of hazardous waste per calendar month, and accumulate 1000 kg or less of hazardous waste at any time; or generate one kilogram or less of acutely hazardous waste per calendar month, and accumulate at any time: 1 kg or less of acutely hazardous waste; or 100 kg or less of any residue or contaminated soil, waste or other debris resulting from the cleanup of a spill, into or on any land or water, of acutely hazardous waste; or generate 100 kg or less of any residue or contaminated soil, waste or other debris resulting from the cleanup of a spill, into or on any land or water, of acutely hazardous waste during any calendar month, and accumulate at any time: 1 kg or less of acutely hazardous waste; or 100 kg or less of any residue or contaminated soil, waste or other debris resulting from the cleanup of a spill, into or on any land or water, of acutely hazardous waste.

Last Date in Agency List : 2024-03-19

Map Id: 44
 Direction: NNW
 Distance: 0.673 mi., 3556 ft.
 Elevation: 4 ft.
 Relative: Lower

Site Name : FLORIDA EAST COAST RAILWAY LLC |
 WEST SAN SEBASTIAN BROWNFIELD SITE
 | FLORIDA EAST COAST RAILWAY -ST.
 AUGUSTINE, FL
 3303 N PONCE DE LEON BLVD
 ST AUGUSTINE | SAINT AUGUSTINE | ST.
 AUGUSTINE, FL

Database(s) : [CS - FL, ECHO, FRS, MANIFEST EPA,
 RCRA_VSQG, SHWS ERIC - FL] **(cont.)**

Envirosite ID: 1741483
 EPA ID: N/R

RCRA_VSQG **(cont.)**

Owner/Operator Summary

Owner/Operator Name : FLORIDA EAST COAST RAILWAY LLC
 Owner/Operator Address : 7411 FULLERTON ST STE 300, JACKSONVILLE, FL 32256-0000
 Owner/Operator Country : US
 Owner/Operator Telephone : 904-538-6206
 Owner/Operator Email : N/R
 Owner/Operator Fax : N/R
 Legal Status : Private
 Owner/Operator Type : Owner
 Owner/Operator Start Date : 2007-03-30
 Owner/Operator End Date : N/R

Owner/Operator Name : FLORIDA EAST COAST RAILWAY LLC
 Owner/Operator Address : 3303 N PONCE DE LEON BLVD, ST AUGUSTINE, FL 32084-1651
 Owner/Operator Country : US
 Owner/Operator Telephone : 904-669-1633
 Owner/Operator Email : N/R
 Owner/Operator Fax : N/R
 Legal Status : Private
 Owner/Operator Type : Operator
 Owner/Operator Start Date : 2007-03-30
 Owner/Operator End Date : N/R

Owner/Operator Name : JAMES KELLER
 Owner/Operator Address : 3303 N PONCE DE LEON BLVD, ST AUGUSTINE, FL 32084-0000
 Owner/Operator Country : US
 Owner/Operator Telephone : 904-538-6433
 Owner/Operator Email : N/R
 Owner/Operator Fax : N/R
 Legal Status : Private
 Owner/Operator Type : Operator
 Owner/Operator Start Date : 2009-03-20
 Owner/Operator End Date : N/R

Handler Activities Summary

U.S. Importer of Hazardous Waste : N
 Mixed Waste (Haz. and Radioactive) : N
 Recycler of Hazardous Waste : N
 Transporter of Hazardous Waste : N
 Treater, Storer or Disposer of HW : N
 Underground Injection Activity : N
 On-site Burner Exemption : N
 Furnace Exemption : N
 Used Oil Fuel Burner : N
 Used Oil Processor : N
 Used Oil Refiner : N
 Used Oil Fuel Marketer to Burner : N

Map Id: 44
 Direction: NNW
 Distance: 0.673 mi., 3556 ft.
 Elevation: 4 ft.
 Relative: Lower

Site Name : FLORIDA EAST COAST RAILWAY LLC | WEST SAN SEBASTIAN BROWNFIELD SITE | FLORIDA EAST COAST RAILWAY -ST. AUGUSTINE, FL
 3303 N PONCE DE LEON BLVD
 ST AUGUSTINE | SAINT AUGUSTINE | ST. AUGUSTINE, FL

Database(s) : [CS - FL, ECHO, FRS, MANIFEST EPA, RCRA_VSQG, SHWS ERIC - FL] **(cont.)**

Envirosite ID: 1741483
 EPA ID: N/R

RCRA_VSQG **(cont.)**

Used Oil Specification Marketer : N
 Used Oil Transfer Facility : N
 Used Oil Transporter : N

Historical Generators

Date Form Received by Agency : 2013-01-18
 Facility Name : FLORIDA EAST COAST RAILWAY LLC
 Classification : Very Small Quantity Generator

Date Form Received by Agency : 2012-01-24
 Facility Name : FLORIDA EAST COAST RAILWAY LLC
 Classification : Very Small Quantity Generator

Date Form Received by Agency : 2011-02-16
 Facility Name : FLORIDA EAST COAST RAILWAY LLC
 Classification : Not a generator, verified

Hazardous Waste Summary

Waste Code / Name : D001 - IGNITABLE WASTE
 D003 - REACTIVE WASTE
 F005 - THE FOLLOWING SPENT NONHALOGENATED SOLVENTS: TOLUENE, METHYL ETHYL KETONE, CARBON DISULFIDE, ISOBUTANOL, PYRIDINE, BENZENE, 2-ETHOXYETHANOL, AND 2-NITROPROPANE; ALL SPENT SOLVENT MIXTURES/BLENDS CONTAINING, BEFORE USE, A TOTAL OF TEN PERCENT OR MORE (BY VOLUME) OF ONE OR MORE OF THE ABOVE NONHALOGENATED SOLVENTS OR THOSE SOLVENTS LISTED IN F001, F002, OR F004; AND STILL BOTTOMS FROM THE RECOVERY OF THESE SPENT SOLVENTS AND SPENT SOLVENT MIXTURES.

Notices of Violations Summary

Regulation Violated : N

SHWS ERIC - FL

Facility Name : WEST SAN SEBASTIAN BROWNFIELD SITE
 Facility Address : 3303 N PONCE DE LEON BLVD, SAINT AUGUSTINE, FL 32084
 County : St. Johns

ERIC ID : ERIC_15313
 Site Status : OPEN
 Source Facility Name : Florida East Coast Railway LLC
 Source Facility ID : 78401

Map Id: 44
 Direction: NNW
 Distance: 0.673 mi., 3556 ft.
 Elevation: 4 ft.
 Relative: Lower

Site Name : FLORIDA EAST COAST RAILWAY LLC | WEST SAN SEBASTIAN BROWNFIELD SITE | FLORIDA EAST COAST RAILWAY -ST. AUGUSTINE, FL
 3303 N PONCE DE LEON BLVD
 ST AUGUSTINE | SAINT AUGUSTINE | ST. AUGUSTINE, FL

Database(s) : [CS - FL, ECHO, FRS, MANIFEST EPA, RCRA_VSQG, SHWS ERIC - FL] **(cont.)**

Envirosite ID: 1741483
EPA ID: N/R

SHWS ERIC - FL **(cont.)**

| | |
|----------------------------|--|
| Program : | Brownfield Site Rehabilitation |
| Program Type : | BROWNFIELDS |
| Program Status : | ACTIVE |
| District : | NED |
| Waste Management Office : | SJRWMD |
| ICR Indicator : | N |
| Discharge Date : | N/R |
| Site Manager : | N/R |
| Site Phase Description : | Phase 2 - Full Assessment |
| Offsite Contamination : | NOCONTAM |
| Datum ID : | WGS84 |
| Agency Hyperlink : | Click here for hyperlink provided by the agency. |
| Latitude : | 29.927197 |
| Longitude : | -81.331556 |
| Last Date in Agency List : | 2024-02-26 |

Map Id: 45
 Direction: SSE
 Distance: 0.812 mi., 4286 ft.
 Elevation: 3 ft.
 Relative: Lower

Site Name : CITGO-ST AUGUSTINE #679 | CITGO MARTIN #21
 1099 N PONCE DE LEON BLVD
 SAINT AUGUSTINE | ST. AUGUSTINE, FL

Database(s) : [CS - FL, DWM CONTAM - FL, EPA LUST, EPA UST, FA 3 - FL, GWIF - FL, LUST - FL, UST - FL]

Envirosite ID: 52504750
EPA ID: N/R

CS - FL

| | |
|--------------------|---|
| Facility Name : | CITGO-ST AUGUSTINE #679 |
| Facility Address : | 1099 N PONCE DE LEON BLVD, SAINT AUGUSTINE, 32084 |
| County : | St. Johns County |

| | |
|------------------------|--------------------------|
| DEP Cleanup Site Key : | 62425849 |
| Program Site ID : | 8515962 |
| Program Source Data : | STCM |
| Program Area : | PETRO |
| Collection Date : | 2003-08-21 |
| Verification Date : | 2003-08-21 |
| Load Date : | 2020-04-09 |
| Verifier : | MAUCH_R55 |
| Collector : | MAUCH_R55 |
| Verifier Agency : | COUNTY HEALTH DEPARTMENT |
| Collection Agency : | COUNTY HEALTH DEPARTMENT |
| Verification Status : | REVIEWED |
| Remediation Status : | PENDING |

Map Id: 45
 Direction: SSE
 Distance: 0.812 mi., 4286 ft.
 Elevation: 3 ft.
 Relative: Lower

Site Name : CITGO-ST AUGUSTINE #679 | CITGO MARTIN #21
 1099 N PONCE DE LEON BLVD
 SAINT AUGUSTINE | ST. AUGUSTINE, FL

Database(s) : [CS - FL, DWM CONTAM - FL, EPA LUST, EPA UST, FA 3 - FL, GWIF - FL, LUST - FL, UST - FL] **(cont.)**

Envirosite ID: 52504750
 EPA ID: N/R

CS - FL **(cont.)**

Office/District : NED
 Comments : N/R
 Last Date in Agency List : 2020-04-09

DWM CONTAM - FL

Facility Name : CITGO-ST AUGUSTINE #679
 Facility Address : 1099 N PONCE DE LEON BLVD, SAINT AUGUSTINE, FL 32084-3122
 County : ST. JOHNS

Score Effective Date : 2012-09-21
 Score : 10
 Score Ranked : 35
 Rank : 4420
 Facility ID : 8515962
 Facility Status : OPEN
 Facility Type : A - Retail Station
 County Code : 55
 District : NED
 Operator : RICK HERWEH
 Phone : (813)681-4279
 Name Changed Date : 2011-12-22
 Address Changed Date : 2011-12-22
 Latitude Degrees : 29
 Latitude Minutes : 52
 Latitude Seconds : 42.2463
 Longitude Degrees : 81
 Longitude Minutes : 19
 Longitude Seconds : 27.5317
 Feature : N/R
 Method : AGPS
 Datum : 0
 Section/Township/Range : N/R
 Related Party Begin Date : 2011-12-22
 Related Party ID : 922
 Primary Related Party Role : ACCOUNT OWNER
 Related Party Name : AUTOMATED PETROLEUM & ENERGY CO INC (APEC)
 Related Party Address 1 : PO BOX 1110, BRANDON, FL 33509-1110
 Related Party Address 2 : ATTN: STORAGE TANK REGIS
 Contact : BILL MCKNIGHT | RICK HERWEH
 Related Party Phone : (813)681-4279
 Related Party Extension : 211
 Related Party Bad Address Indicator : N
 Last Date in Agency List : 2020-04-08

EPA LUST

Facility Name : CITGO-ST AUGUSTINE #679
 Facility Address : 1099 N PONCE DE LEON BLVD, SAINT AUGUSTINE, Florida
 County : N/R

Map Id: 45
 Direction: SSE
 Distance: 0.812 mi., 4286 ft.
 Elevation: 3 ft.
 Relative: Lower

Site Name : CITGO-ST AUGUSTINE #679 | CITGO MARTIN #21
 1099 N PONCE DE LEON BLVD
 SAINT AUGUSTINE | ST. AUGUSTINE, FL

Database(s) : [CS - FL, DWM CONTAM - FL, EPA LUST, EPA UST, FA 3 - FL, GWIF - FL, LUST - FL, UST - FL] **(cont.)**

Envirosite ID: 52504750
 EPA ID: N/R

EPA LUST **(cont.)**

Facility ID : FL8515962
 LUST ID : FL32524
 Reported Date : 1987-06-17
 Status : Open
 Substance : N/R
 Closed With Residual Contamination (Tribal Only): N/R
 NFA_Letter (Tribal Only) : N/R
 Tribe (Tribal Only) : N/R
 EPA Region : 4
 Estimated Population within 1500ft : 83
 Estimated Private Domestic Wells within 1500ft: 8
 Within Source Water Protection Area (SPA): No
 SPA Public Water System and Facility ID: N/R
 SPA Water Type : N/R
 SPA Facility Type : N/R
 SPA HUC12 : N/R
 Within Groundwater Wellhead Protection Area (WHPA): No
 WHPA Public Water System and Facility ID: N/R
 WHPA Water Type : N/R
 WHPA Facility Type : N/R
 WHPA HUC12 : N/R
 Within Estimated 100-year Floodplain: No
 Latitude : 29.8786099999999
 Longitude : -81.3241699999999
 Last Date in Agency List : 2024-03-14

EPA UST

Facility Name : CITGO-ST AUGUSTINE #679
 Facility Address : 1099 N PONCE DE LEON BLVD, SAINT AUGUSTINE, Florida 32084
 County : N/R

Facility ID : FL8515962
 Facility Status : Open UST(s)
 Open USTs : 3
 Closed USTs : 3
 Temporarily Out of Service USTs : 0
 Date of Last Inspection : N/R
 EPA Region : 4
 Tribe : N/R
 Facility ID 2 : N/R
 Latitude : 29.87861111
 Longitude : -81.32416667
 Last Date in Agency List : 2024-03-01

Map Id: 45
 Direction: SSE
 Distance: 0.812 mi., 4286 ft.
 Elevation: 3 ft.
 Relative: Lower

Site Name : CITGO-ST AUGUSTINE #679 | CITGO MARTIN #21
 1099 N PONCE DE LEON BLVD
 SAINT AUGUSTINE | ST. AUGUSTINE, FL

Database(s) : [CS - FL, DWM CONTAM - FL, EPA LUST, EPA UST, FA 3 - FL, GWIF - FL, LUST - FL, UST - FL] **(cont.)**

Envirosite ID: 52504750
 EPA ID: N/R

EPA UST **(cont.)**

Tank Details

Tank ID : FL8515962-1
 Tank Status : Closed
 Installation Date : 1981-01-01
 Removal Date : N/R
 Capacity : 12000
 Substances : Unleaded Gas
 Tank Wall Type : N/R

Tank ID : FL8515962-2
 Tank Status : Closed
 Installation Date : 1981-01-01
 Removal Date : N/R
 Capacity : 12000
 Substances : Unleaded Gas
 Tank Wall Type : N/R

Tank ID : FL8515962-3
 Tank Status : Closed
 Installation Date : 1981-01-01
 Removal Date : N/R
 Capacity : 12000
 Substances : Unleaded Gas
 Tank Wall Type : N/R

Tank ID : FL8515962-4
 Tank Status : Open
 Installation Date : 1997-02-01
 Removal Date : N/R
 Capacity : 12000
 Substances : Vehicular Diesel
 Tank Wall Type : N/R

Tank ID : FL8515962-5
 Tank Status : Open
 Installation Date : 1997-02-01
 Removal Date : N/R
 Capacity : 12000
 Substances : Unleaded Gas
 Tank Wall Type : N/R

Tank ID : FL8515962-6
 Tank Status : Open
 Installation Date : 1997-02-01
 Removal Date : N/R
 Capacity : 12000
 Substances : Unleaded Gas
 Tank Wall Type : N/R

Map Id: 45
 Direction: SSE
 Distance: 0.812 mi., 4286 ft.
 Elevation: 3 ft.
 Relative: Lower

Site Name : CITGO-ST AUGUSTINE #679 | CITGO MARTIN #21
 1099 N PONCE DE LEON BLVD
 SAINT AUGUSTINE | ST. AUGUSTINE, FL

Database(s) : [CS - FL, DWM CONTAM - FL, EPA LUST, EPA UST, FA 3 - FL, GWIF - FL, LUST - FL, UST - FL] **(cont.)**

Envirosite ID: 52504750
 EPA ID: N/R

FA 3 - FL

Facility Name : CITGO-ST AUGUSTINE #679
 Facility Address : 1099 N PONCE DE LEON BLVD, SAINT AUGUSTINE, 32084
 County : ST. JOHNS

Details for this site have been truncated due to the large number of available details for this site within this dataset. For the complete details for this site, contact your EnviroSite account representative for a complimentary site report containing all of the details available.

Effectivity Date : 2017-12-31
 Expiration Date : 2018-12-31
 Facility ID : 8515962
 Facility Status : OPEN
 Facility Type : Retail Station
 DEP Contractor : C
 Financial Responsibility : INSURANCE
 Insurance Company : SCOTTSDALE INSURANCE COMPANY
 Facility Phone : 8136814279
 Owner ID : 922
 Owner Name : AUTOMATED PETROLEUM & ENERGY CO INC (APEC)
 Address : PO BOX 1110 ATTN: STORAGE TANK REGIS, BRANDON, FL 33509
 Contact Name : BILL MCKNIGHT | RICK HERWEH
 Phone : 8136814279
 Last Date in Agency List : 2020-02-13

Effectivity Date : 2016-12-31
 Expiration Date : 2017-12-31
 Facility ID : 8515962
 Facility Status : OPEN
 Facility Type : Retail Station
 DEP Contractor : C
 Financial Responsibility : INSURANCE
 Insurance Company : NAUTILUS INSURANCE COMPANY
 Facility Phone : 8136814279
 Owner ID : 922
 Owner Name : AUTOMATED PETROLEUM & ENERGY CO INC (APEC)
 Address : PO BOX 1110 ATTN: STORAGE TANK REGIS, BRANDON, FL 33509
 Contact Name : BILL MCKNIGHT | RICK HERWEH
 Phone : 8136814279
 Last Date in Agency List : 2020-02-13

Effectivity Date : 2015-12-31
 Expiration Date : 2016-12-31
 Facility ID : 8515962
 Facility Status : OPEN
 Facility Type : Retail Station
 DEP Contractor : C
 Financial Responsibility : INSURANCE
 Insurance Company : LIBERTY SURPLUS INSURANCE CORP
 Facility Phone : 8136814279
 Owner ID : 922

Map Id: 45
 Direction: SSE
 Distance: 0.812 mi., 4286 ft.
 Elevation: 3 ft.
 Relative: Lower

Site Name : CITGO-ST AUGUSTINE #679 | CITGO MARTIN #21
 1099 N PONCE DE LEON BLVD
 SAINT AUGUSTINE | ST. AUGUSTINE, FL

Database(s) : [CS - FL, DWM CONTAM - FL, EPA LUST, EPA UST, FA 3 - FL, GWIF - FL, LUST - FL, UST - FL] **(cont.)**

Envirosite ID: 52504750
EPA ID: N/R

FA 3 - FL **(cont.)**

Owner Name : AUTOMATED PETROLEUM & ENERGY CO INC (APEC)
 Address : PO BOX 1110 ATTN: STORAGE TANK REGIS, BRANDON, FL 33509
 Contact Name : BILL MCKNIGHT | RICK HERWEH
 Phone : 8136814279
 Last Date in Agency List : 2020-02-13

Effectivity Date : 2014-12-31
 Expiration Date : 2015-12-31
 Facility ID : 8515962
 Facility Status : OPEN
 Facility Type : Retail Station
 DEP Contractor : C
 Financial Responsibility : INSURANCE
 Insurance Company : LIBERTY SURPLUS INSURANCE CORP
 Facility Phone : 8136814279
 Owner ID : 922
 Owner Name : AUTOMATED PETROLEUM & ENERGY CO INC (APEC)
 Address : PO BOX 1110 ATTN: STORAGE TANK REGIS, BRANDON, FL 33509
 Contact Name : BILL MCKNIGHT | RICK HERWEH
 Phone : 8136814279
 Last Date in Agency List : 2020-02-13

Effectivity Date : 2013-12-31
 Expiration Date : 2014-12-31
 Facility ID : 8515962
 Facility Status : OPEN
 Facility Type : Retail Station
 DEP Contractor : C
 Financial Responsibility : INSURANCE
 Insurance Company : LIBERTY SURPLUS INSURANCE CORP
 Facility Phone : 8136814279
 Owner ID : 922
 Owner Name : AUTOMATED PETROLEUM & ENERGY CO INC (APEC)
 Address : PO BOX 1110 ATTN: STORAGE TANK REGIS, BRANDON, FL 33509
 Contact Name : BILL MCKNIGHT | RICK HERWEH
 Phone : 8136814279
 Last Date in Agency List : 2020-02-13

GWIF - FL

Facility Name : CITGO MARTIN #21
 Facility Address : 1099 N PONCE DE LEON BLVD, ST. AUGUSTINE, 32084
 County : ST. JOHNS

Facility ID : 8515962
 Facility Type : PETROLEUM
 Location ID : 181435
 Location Method : DGPS = Differentially Corrected GPS
 GPS ID : 181435
 GPS Date : 2003-08-09
 HAE (Height Above Ellipsoid) : 14.15

Map Id: 45
Direction: SSE
Distance: 0.812 mi., 4286 ft.
Elevation: 3 ft.
Relative: Lower

| |
|---|
| Site Name : CITGO-ST AUGUSTINE #679 CITGO MARTIN #21 1099 N PONCE DE LEON BLVD SAINT AUGUSTINE ST. AUGUSTINE, FL |
| Database(s) : [CS - FL, DWM CONTAM - FL, EPA LUST, EPA UST, FA 3 - FL, GWIF - FL, LUST - FL, UST - FL] (cont.) |

Envirosite ID: 52504750
EPA ID: N/R

GWIF - FL (cont.)

| | |
|----------------------------|------------|
| Project ID : | SUPER |
| Insp Name : | RYAN MAUCH |
| Insp CHD : | ST. JOHNS |
| Request Number : | N/R |
| Datum : | WS1984 |
| Software : | N/R |
| Streetside : | N/R |
| Agency : | N/R |
| Comment : | N/R |
| Latitude : | 29.878399 |
| Longitude : | -81.324118 |
| Last Date in Agency List : | 2024-03-11 |

LUST - FL

| | |
|--------------------|---|
| Facility Name : | CITGO-ST AUGUSTINE #679 |
| Facility Address : | 1099 N PONCE DE LEON BLVD, SAINT AUGUSTINE, 32084 |
| County : | ST. JOHNS |

Site Details

| | |
|----------------------------|----------------|
| Facility ID : | 8515962 |
| Facility Status : | OPEN |
| Facility Type : | Retail Station |
| Phone : | 8136814279 |
| Last Date in Agency List : | 2020-03-23 |

Owner Information

| | |
|-------------------|--|
| Owner ID : | 922 |
| Owner Name : | AUTOMATED PETROLEUM & ENERGY CO INC (APEC) |
| Owner Address 1 : | PO BOX 1110, BRANDON, FL 33509 |
| Owner Address 2 : | ATTN: STORAGE TANK REGIS |
| Owner Phone : | 8136814279 |
| Contact : | BILL MCKNIGHT RICK HERWEH |

Discharge Details

| | |
|----------------------|------------------|
| Discharge Date : | 1987-06-17 |
| Status Date : | 2005-05-31 |
| Status Description : | RA ONGOING |
| DEP Code : | C |
| Description : | CLEANUP REQUIRED |
| Score Date : | 2012-09-21 |
| Score : | 00010 |
| CU Status : | RA |

Oculus Note : Use the Public Oculus Login button to enter the Oculus Website
Oculus Hyperlink : [Click here for hyperlink provided by the agency.](#)

Map Id: 45
Direction: SSE
Distance: 0.812 mi., 4286 ft.
Elevation: 3 ft.
Relative: Lower

Site Name : CITGO-ST AUGUSTINE #679 | CITGO MARTIN #21
1099 N PONCE DE LEON BLVD
SAINT AUGUSTINE | ST. AUGUSTINE, FL
Database(s) : [CS - FL, DWM CONTAM - FL, EPA LUST, EPA UST, FA 3 - FL, GWIF - FL, LUST - FL, UST - FL] **(cont.)**

Envirosite ID: 52504750
EPA ID: N/R

UST - FL

Facility Name : CITGO-ST AUGUSTINE #679
Facility Address : 1099 N PONCE DE LEON BLVD, SAINT AUGUSTINE, 32084
County : ST. JOHNS

Site Details

Facility ID : 8515962
Facility Phone : 8136814279
Facility Status : OPEN
Facility Type : Retail Station
Last Date in Agency List : 2020-08-27

Tank Information

Tank ID : N/R
Gallons : N/R
Tank Location : N/R
Substance : N/R
Install Date : N/R
Status : N/R
Status Date : N/R

Oculus Note : Use the Public Oculus Login button to enter the Oculus Website
Oculus Hyperlink : [Click here for hyperlink provided by the agency.](#)

Map Id: K46
Direction: NNW
Distance: 0.922 mi., 4866 ft.
Elevation: 10 ft.
Relative: Higher

Site Name : NORTH GATE SERVICE | BERT WALTONS AUTO SERVICE | NORTH GATE SERVICE - WAVE BREAKER YACHTS
3726 N PONCE DE LEON AVE | 3726 PONCE DE LEON BLVD | 3726 NORTH PONCE DE LEON AVENUE
SAINT AUGUSTINE | ST.AUGUSTINE | ST AUGUSTINE, FL
Database(s) : [CS - FL, DWM CONTAM - FL, ECHO, FA 3 - FL, FRS, I C - FL, LUST - FL, UST - FL]

Envirosite ID: 1622607
EPA ID: N/R

CS - FL

Facility Name : NORTH GATE SERVICE
Facility Address : 3726 N PONCE DE LEON AVE, SAINT AUGUSTINE, 32084
County : St. Johns County

Map Id: K46
 Direction: NNW
 Distance: 0.922 mi., 4866 ft.
 Elevation: 10 ft.
 Relative: Higher

Site Name : NORTH GATE SERVICE | BERT WALTONS AUTO SERVICE | NORTH GATE SERVICE - WAVE BREAKER YACHTS
 3726 N PONCE DE LEON AVE | 3726 PONCE DE LEON BLVD | 3726 NORTH PONCE DE LEON AVENUE
 SAINT AUGUSTINE | ST.AUGUSTINE | ST AUGUSTINE, FL

Database(s) : [CS - FL, DWM CONTAM - FL, ECHO, FA 3 - FL, FRS, I C - FL, LUST - FL, UST - FL]
(cont.)

EnviroSite ID: 1622607
 EPA ID: N/R

CS - FL (cont.)

DEP Cleanup Site Key : 40174120
 Program Site ID : 8515918
 Program Source Data : STCM
 Program Area : PETRO
 Collection Date : 2004-08-02
 Verification Date : 2004-08-02
 Load Date : 2015-08-10
 Verifier : CALTA_H
 Collector : CALTA_H
 Verifier Agency : FLORIDA DEPARTMENT OF ENVIRONMENTAL PROTECTION
 Collection Agency : FLORIDA DEPARTMENT OF ENVIRONMENTAL PROTECTION
 Verification Status : REVIEWED
 Remediation Status : PENDING
 Office/District : NED
 Comments : N/R
 Last Date in Agency List : 2015-08-10

DWM CONTAM - FL

Facility Name : NORTH GATE SERVICE
 Facility Address : 3726 N PONCE DE LEON AVE, SAINT AUGUSTINE, FL 32084-1626
 County : ST. JOHNS

Score Effective Date : 2008-02-06
 Score : 7
 Score Ranked : 10
 Rank : 8533
 Facility ID : 8515918
 Facility Status : CLOSED
 Facility Type : D - Bulk Storage Facility
 County Code : 55
 District : NED
 Operator : MIKE DOLAN
 Phone : (904)806-4569
 Name Changed Date : N/R
 Address Changed Date : 1998-02-24
 Latitude Degrees : 29
 Latitude Minutes : 55
 Latitude Seconds : 38.234
 Longitude Degrees : 81
 Longitude Minutes : 19
 Longitude Seconds : 36.2083
 Feature : N/R
 Method : AGPS
 Datum : 0
 Section/Township/Range : N/R
 Related Party Begin Date : 1985-07-01
 Related Party ID : 5973

Map Id: K46
 Direction: NNW
 Distance: 0.922 mi., 4866 ft.
 Elevation: 10 ft.
 Relative: Higher

Site Name : NORTH GATE SERVICE | BERT WALTONS AUTO SERVICE | NORTH GATE SERVICE - WAVE BREAKER YACHTS
 3726 N PONCE DE LEON AVE | 3726 PONCE DE LEON BLVD | 3726 NORTH PONCE DE LEON AVENUE
 SAINT AUGUSTINE | ST.AUGUSTINE | ST AUGUSTINE, FL

Database(s) : [CS - FL, DWM CONTAM - FL, ECHO, FA 3 - FL, FRS, I C - FL, LUST - FL, UST - FL]
(cont.)

EnviroSite ID: 1622607
 EPA ID: N/R

DWM CONTAM - FL (cont.)

Primary Related Party Role : ACCOUNT OWNER
 Related Party Name : DOLAN, MICHAEL A
 Related Party Address 1 : 3726 N PONCE DE LEON BLVD, SAINT AUGUSTINE, FL 32084-1626
 Related Party Address 2 : N/R
 Contact : MICHAEL A DOLAN
 Related Party Phone : (904)806-4569
 Related Party Extension : N/R
 Related Party Bad Address Indicator : Y
 Last Date in Agency List : 2024-02-14

ECHO

Facility Name : BERT WALTONS AUTO SERVICE
 Facility Address : 3726 PONCE DE LEON BLVD, SAINT AUGUSTINE, FL 32084
 County : ST JOHNS

Last Inspection Date : 2004-11-29
 Registry ID : 110013303665
 FIPS Code : 12109
 EPA Region : 04
 Inspection Count : 0
 Last Inspection Days : 6754
 Informal Count : 0
 Last Informal Action Date : N/R
 Formal Action Count : 0
 Last Formal Action Date : N/R
 Total Penalties : 0
 Penalty Count : N/R
 Last Penalty Date : N/R
 Last Penalty Amount : N/R
 QTRS IN NC : 0
 Programs IN SNC : 0
 Current Compliance Status : No Violation Identified
 Three-Year Compliance Status :
 Collection Method : INTERPOLATION-PHOTO

Reference Point : POINT WHERE WATER OR OTHER SUBSTANCE COULD BE DRAWN FROM ENVIRONMENT FOR DELIVERY TO A FACILITY OR DISTRIBUTION SYSTEM (SUBSTANCE DESTINATION COULD RANGE FROM A SINGLE RESIDENCE TO A LARGE FACILITY)

Accuracy Meters : 10
 Derived Tribes : N/R
 Derived HUC : 03080201
 Derived WBD : 030802010602
 Derived STCTY FIPS : 12109
 Derived Zip : 32084
 Derived CD113 : 06

Map Id: K46
 Direction: NNW
 Distance: 0.922 mi., 4866 ft.
 Elevation: 10 ft.
 Relative: Higher

Site Name : NORTH GATE SERVICE | BERT WALTONS
 AUTO SERVICE | NORTH GATE SERVICE -
 WAVE BREAKER YACHTS
 3726 N PONCE DE LEON AVE | 3726
 PONCE DE LEON BLVD | 3726 NORTH
 PONCE DE LEON AVENUE
 SAINT AUGUSTINE | ST.AUGUSTINE | ST
 AUGUSTINE, FL

Database(s) : [CS - FL, DWM CONTAM - FL, ECHO, FA 3
 - FL, FRS, I C - FL, LUST - FL, UST - FL]
(cont.)

EnviroSite ID: 1622607
 EPA ID: N/R

ECHO (cont.)

| | |
|--|--|
| Derived CB2010 : | 121090202002041 |
| MYRTK Universe : | NNN |
| NPDES IDs : | N/R |
| CWA Permit Types : | N/R |
| CWA Compliance Tracking : | N/R |
| CWA NAICS : | N/R |
| CWA SICS : | N/R |
| CWA Inspection Count : | N/R |
| CWA Last Inspection Days : | N/R |
| CWA Informal Count : | N/R |
| CWA Formal Action Count : | N/R |
| CWA Last Formal Action Date : | N/R |
| CWA Penalties : | N/R |
| CWA Last Penalty Date : | N/R |
| CWA Last Penalty Amount : | N/R |
| CWA Quarters IN NC : | N/R |
| CWA Current Compliance Status : | N/R |
| CWA Current SNC Flag : | N |
| CWA 13 Quarters Compliance Status : | N/R |
| CWA 13 Quarters Effluent Exceedances: | N/R |
| CWA Three-Year QNCR Codes : | N/R |
| DFR URL : | Click here for hyperlink provided by the agency. |
| Facility SIC : | N/R |
| Facility NAICS : | 811111 - General Automotive Repair |
| Facility Last Inspection EPA Date : | N/R |
| Facility Last Inspection State Date : | 2004-11-29 |
| Facility Last Formal Act EPA Date : | N/R |
| Facility Last Formal Act State Date : | N/R |
| Facility Last Informal Act EPA Date : | N/R |
| Facility Last Informal Act State Date: | N/R |
| Facility Federal Agency : | N/R |
| TRI Reporter : | N/R |
| Facility Imp Water Flag : | N/R |
| Current SNC Flag : | N |
| Indian County Flag : | N |
| Federal Flag : | N/R |
| US Mexico Border Flag : | N/R |
| Chesapeake Bay Flag : | N/R |
| AIR Flag : | N |
| NPDES Flag : | N |
| SDWIS Flag : | N |
| RCRA Flag : | Y |
| TRI Flag : | N |
| GHG Flag : | N |
| Major Flag : | N/R |
| Active Flag : | Y |
| NAA Flag : | N |
| Latitude : | 29.927335 |
| Longitude : | -81.326864 |

Map Id: K46
 Direction: NNW
 Distance: 0.922 mi., 4866 ft.
 Elevation: 10 ft.
 Relative: Higher

Site Name : NORTH GATE SERVICE | BERT WALTONS AUTO SERVICE | NORTH GATE SERVICE - WAVE BREAKER YACHTS
 3726 N PONCE DE LEON AVE | 3726 PONCE DE LEON BLVD | 3726 NORTH PONCE DE LEON AVENUE
 SAINT AUGUSTINE | ST.AUGUSTINE | ST AUGUSTINE, FL

Database(s) : [CS - FL, DWM CONTAM - FL, ECHO, FA 3 - FL, FRS, I C - FL, LUST - FL, UST - FL]
(cont.)

EnviroSite ID: 1622607
 EPA ID: N/R

ECHO (cont.)

| | |
|--------------------------------|--|
| Last Date in Agency List : | 2023-07-21 |
| Facility Name : | BERT WALTONS AUTO SERVICE |
| Facility Address : | 3726 PONCE DE LEON BLVD, ST AUGUSTINE, FL 32084 |
| County : | ST JOHNS |
| Last Inspection Date : | 2004-11-29 |
| Registry ID : | 110013303665 |
| FIPS Code : | 12109 |
| EPA Region : | 04 |
| Inspection Count : | 0 |
| Last Inspection Days : | 4298 |
| Informal Count : | 0 |
| Last Informal Action Date : | N/R |
| Formal Action Count : | 0 |
| Last Formal Action Date : | N/R |
| Total Penalties : | 0 |
| Penalty Count : | 0 |
| Last Penalty Date : | N/R |
| Last Penalty Amount : | N/R |
| QTRS IN NC : | 0 |
| Programs IN SNC : | 0 |
| Current Compliance Status : | No Violation |
| Three-Year Compliance Status : | N/R |
| Collection Method : | INTERPOLATION-PHOTO |
| Reference Point : | POINT WHERE WATER OR OTHER SUBSTANCE COULD BE DRAWN FROM ENVIRONMENT FOR DELIVERY TO A FACILITY OR DISTRIBUTION SYSTEM (SUBSTANCE DESTINATION COULD RANGE FROM A SINGLE RESIDENCE TO A LARGE FACILITY) |
| Accuracy Meters : | 10 |
| Derived Tribes : | N/R |
| Derived HUC : | 03080201 |
| Derived WBD : | 030802010602 |
| Derived STCTY FIPS : | 12109 |
| Derived Zip : | 32084 |
| Derived CD113 : | 06 |
| Derived CB2010 : | 121090202002041 |
| MYRTK Universe : | NNN |
| NPDES IDs : | N/R |
| CWA Permit Types : | N/R |
| CWA Compliance Tracking : | N/R |
| CWA NAICS : | N/R |
| CWA SICS : | N/R |
| CWA Inspection Count : | N/R |
| CWA Last Inspection Days : | N/R |

Map Id: K46
 Direction: NNW
 Distance: 0.922 mi., 4866 ft.
 Elevation: 10 ft.
 Relative: Higher

Site Name : NORTH GATE SERVICE | BERT WALTONS AUTO SERVICE | NORTH GATE SERVICE - WAVE BREAKER YACHTS
 3726 N PONCE DE LEON AVE | 3726 PONCE DE LEON BLVD | 3726 NORTH PONCE DE LEON AVENUE
 SAINT AUGUSTINE | ST.AUGUSTINE | ST AUGUSTINE, FL

Database(s) : [CS - FL, DWM CONTAM - FL, ECHO, FA 3 - FL, FRS, I C - FL, LUST - FL, UST - FL]
(cont.)

EnviroSite ID: 1622607
 EPA ID: N/R

ECHO (cont.)

| | |
|--|--|
| CWA Informal Count : | N/R |
| CWA Formal Action Count : | N/R |
| CWA Last Formal Action Date : | N/R |
| CWA Penalties : | N/R |
| CWA Last Penalty Date : | N/R |
| CWA Last Penalty Amount : | N/R |
| CWA Quarters IN NC : | N/R |
| CWA Current Compliance Status : | N/R |
| CWA Current SNC Flag : | N |
| CWA 13 Quarters Compliance Status : | N/R |
| CWA 13 Quarters Effluent Exceedances: | N/R |
| CWA Three-Year QNCR Codes : | N/R |
| DFR URL : | Click here for hyperlink provided by the agency. |
| Facility SIC : | N/R |
| Facility NAICS : | 811111 - General Automotive Repair |
| Facility Last Inspection EPA Date : | N/R |
| Facility Last Inspection State Date : | 2004-11-29 |
| Facility Last Formal Act EPA Date : | N/R |
| Facility Last Formal Act State Date : | N/R |
| Facility Last Informal Act EPA Date : | N/R |
| Facility Last Informal Act State Date: | N/R |
| Facility Federal Agency : | N/R |
| TRI Reporter : | N/R |
| Facility Imp Water Flag : | N/R |
| Current SNC Flag : | N |
| Indian County Flag : | N |
| Federal Flag : | N/R |
| US Mexico Border Flag : | N/R |
| Chesapeake Bay Flag : | N/R |
| AIR Flag : | N |
| NPDES Flag : | N |
| SDWIS Flag : | N |
| RCRA Flag : | Y |
| TRI Flag : | N |
| GHG Flag : | N |
| Major Flag : | N/R |
| Active Flag : | Y |
| NAA Flag : | N/R |
| Latitude : | 29.927335 |
| Longitude : | -81.326864 |
| Last Date in Agency List : | 2016-09-09 |

FA 3 - FL

| | |
|--------------------|--|
| Facility Name : | NORTH GATE SERVICE |
| Facility Address : | 3726 N PONCE DE LEON AVE, SAINT AUGUSTINE, 32084 |
| County : | ST. JOHNS |

Map Id: K46
 Direction: NNW
 Distance: 0.922 mi., 4866 ft.
 Elevation: 10 ft.
 Relative: Higher

Envirosite ID: 1622607
 EPA ID: N/R

Site Name : NORTH GATE SERVICE | BERT WALTONS
 AUTO SERVICE | NORTH GATE SERVICE -
 WAVE BREAKER YACHTS
 3726 N PONCE DE LEON AVE | 3726
 PONCE DE LEON BLVD | 3726 NORTH
 PONCE DE LEON AVENUE
 SAINT AUGUSTINE | ST.AUGUSTINE | ST
 AUGUSTINE, FL

Database(s) : [CS - FL, DWM CONTAM - FL, ECHO, FA 3
 - FL, FRS, I C - FL, LUST - FL, UST - FL]
(cont.)

FA 3 - FL (cont.)

Effectivity Date : 1999-10-02
 Expiration Date : 2000-10-02
 Facility ID : 8515918
 Facility Status : CLOSED
 Facility Type : Bulk Storage Facility
 DEP Contractor : P
 Financial Responsibility : INSURANCE
 Insurance Company : ZURICH-AMERICAN
 Facility Phone : 9048064569
 Owner ID : 5973
 Owner Name : DOLAN, MICHAEL A
 Address : 3726 N PONCE DE LEON BLVD, SAINT AUGUSTINE, FL 32084
 Contact Name : MICHAEL A DOLAN
 Phone : 9048064569
 Last Date in Agency List : 2024-03-01

Effectivity Date : 1993-03-18
 Expiration Date : 1996-03-18
 Facility ID : 8515918
 Facility Status : CLOSED
 Facility Type : Bulk Storage Facility
 DEP Contractor : P
 Financial Responsibility : INSURANCE
 Insurance Company : FPLIPA
 Facility Phone : 9048064569
 Owner ID : 5973
 Owner Name : DOLAN, MICHAEL A
 Address : 3726 N PONCE DE LEON BLVD, SAINT AUGUSTINE, FL 32084
 Contact Name : MICHAEL A DOLAN
 Phone : 9048064569
 Last Date in Agency List : 2024-03-01

Effectivity Date : 1991-09-03
 Expiration Date : 1992-09-03
 Facility ID : 8515918
 Facility Status : CLOSED
 Facility Type : Bulk Storage Facility
 DEP Contractor : P
 Financial Responsibility : INSURANCE
 Insurance Company : FPLIPA
 Facility Phone : 9048064569
 Owner ID : 5973
 Owner Name : DOLAN, MICHAEL A
 Address : 3726 N PONCE DE LEON BLVD, SAINT AUGUSTINE, FL 32084
 Contact Name : MICHAEL A DOLAN
 Phone : 9048064569
 Last Date in Agency List : 2024-03-01

Map Id: K46
 Direction: NNW
 Distance: 0.922 mi., 4866 ft.
 Elevation: 10 ft.
 Relative: Higher

Site Name : NORTH GATE SERVICE | BERT WALTONS AUTO SERVICE | NORTH GATE SERVICE - WAVE BREAKER YACHTS
 3726 N PONCE DE LEON AVE | 3726 PONCE DE LEON BLVD | 3726 NORTH PONCE DE LEON AVENUE
 SAINT AUGUSTINE | ST.AUGUSTINE | ST AUGUSTINE, FL

Database(s) : [CS - FL, DWM CONTAM - FL, ECHO, FA 3 - FL, FRS, I C - FL, LUST - FL, UST - FL]
(cont.)

EnviroSite ID: 1622607
 EPA ID: N/R

FA 3 - FL (cont.)

Effectivity Date : 1990-03-21
 Expiration Date : 1991-03-21
 Facility ID : 8515918
 Facility Status : CLOSED
 Facility Type : Bulk Storage Facility
 DEP Contractor : P
 Financial Responsibility : INSURANCE
 Insurance Company : FPLIPA
 Facility Phone : 9048064569
 Owner ID : 5973
 Owner Name : DOLAN, MICHAEL A
 Address : 3726 N PONCE DE LEON BLVD, SAINT AUGUSTINE, FL 32084
 Contact Name : MICHAEL A DOLAN
 Phone : 9048064569
 Last Date in Agency List : 2024-03-01

FRS

Facility Name : BERT WALTONS AUTO SERVICE
 Facility Address : 3726 PONCE DE LEON BLVD, SAINT AUGUSTINE, FL 32084-1280
 County : ST JOHNS

Site Details

Registry ID : 110013303665
 FRS Facility URL : [Click here for hyperlink provided by the agency.](#)
 Last Date in Agency List : 2024-01-30

Source Description

Source Description :

The Florida Environmental System Today Application (FIESTA) Data Maintenance (FDM) system maintains entity, environmental interest and affiliation data for the State of Florida.

Source Description :

RCRAInfo is EPA's comprehensive information system that supports the Resource Conservation and Recovery Act (RCRA) of 1976 and the Hazardous and Solid Waste Amendments (HSWA) of 1984 through the tracking of events and activities related to facilities that generate, transport, and treat, store, or dispose of hazardous waste. RCRAInfo allows RCRA program staff to track the notification, permit, compliance, and corrective action activities required under RCRA. RCRAInfo also supports generation of the National Hazardous Waste Biennial Report. All generators and treatment, storage, and disposal facilities who handle hazardous waste are required to report to the EPA Administrator at least once every two years to support creation of the Biennial Report.

Map Id: K46
 Direction: NNW
 Distance: 0.922 mi., 4866 ft.
 Elevation: 10 ft.
 Relative: Higher

Site Name : NORTH GATE SERVICE | BERT WALTONS
 AUTO SERVICE | NORTH GATE SERVICE -
 WAVE BREAKER YACHTS
 3726 N PONCE DE LEON AVE | 3726
 PONCE DE LEON BLVD | 3726 NORTH
 PONCE DE LEON AVENUE
 SAINT AUGUSTINE | ST.AUGUSTINE | ST
 AUGUSTINE, FL

Database(s) : [CS - FL, DWM CONTAM - FL, ECHO, FA 3
 - FL, FRS, I C - FL, LUST - FL, UST - FL]
(cont.)

EnviroSite ID: 1622607
 EPA ID: N/R

FRS (cont.)

FRS Environmental Interest
 Source and System ID : FLORIDA DEP - 43262
 RCRAINFO - FLR000087692

I C - FL

Facility Name : NORTH GATE SERVICE - WAVE BREAKER YACHTS
 Facility Address : 3726 NORTH PONCE DE LEON AVENUE, ST.AUGUSTINE, FL 32084

Facility ID : N/R
 Site ID : 8515918
 Facility Name : N/R
 Site Name : N/R
 Institutional Control Date : N/R
 Institutional Control ID : N/R
 Institutional Control : LSSI NFA ORDER
 Institutional Mechanisms : LSSI NFA ORDER
 Program Code : N/R
 Program Name : PETROLEUM
 Institutional Restrictions : N/R
 Institutional Control Effective Date: N/R
 Contaminated Media : GROUND WATER
 Contaminants : PETROLEUM (INCLUDES BTEX AND MTBE)
 Engineering Controls : NONE

Comments : Limited groundwater (GW) assessment completed under LSSI Program.
 Minimal on-site contamination levels met LSSI NFA criteria. Do not use
 GW for drinking water or irrigation. For clarification, contact DEP LSSI
 Coordinator.

Counties : N/R
 Book Number : N/R
 Page Number : N/R
 DEP Office : N/R
 WMD : N/R
 Site Documents : [Click here for hyperlink provided by the agency.](#)
 All Facility ID(s) : N/R
 All Site ID(s) : N/R
 All Site Names : N/R
 Last Date in Agency List : 2017-12-20

LUST - FL

Facility Name : NORTH GATE SERVICE
 Facility Address : 3726 N PONCE DE LEON AVE, SAINT AUGUSTINE, 32084
 County : ST. JOHNS

Map Id: K46
 Direction: NNW
 Distance: 0.922 mi., 4866 ft.
 Elevation: 10 ft.
 Relative: Higher

EnviroSite ID: 1622607
 EPA ID: N/R

Site Name : NORTH GATE SERVICE | BERT WALTONS
 AUTO SERVICE | NORTH GATE SERVICE -
 WAVE BREAKER YACHTS
 3726 N PONCE DE LEON AVE | 3726
 PONCE DE LEON BLVD | 3726 NORTH
 PONCE DE LEON AVENUE
 SAINT AUGUSTINE | ST.AUGUSTINE | ST
 AUGUSTINE, FL

Database(s) : [CS - FL, DWM CONTAM - FL, ECHO, FA 3
 - FL, FRS, I C - FL, LUST - FL, UST - FL]
(cont.)

LUST - FL (cont.)

Site Details

Facility ID : 8515918
 Facility Status : CLOSED
 Facility Type : Bulk Storage Facility
 Phone : 9048064569
 Last Date in Agency List : 2024-02-02

Owner Information

Owner ID : 5973
 Owner Name : DOLAN, MICHAEL A
 Owner Address 1 : 3726 N PONCE DE LEON BLVD, SAINT AUGUSTINE, FL 32084
 Owner Address 2 : N/R
 Owner Phone : 9048064569
 Contact : MICHAEL A DOLAN

Discharge Details

Discharge Date : 2001-01-04
 Status Date : 2013-08-07
 Status Description : LOW SCORE SITE INITIATIVE NO FURTHER ACTION
 DEP Code : P
 Description : CLEANUP REQUIRED
 Score Date : 2008-02-06
 Score : 7
 CU Status : N/R

Oculus Note : Use the Public Oculus Login button to enter the Oculus Website
 Oculus Hyperlink : [Click here for hyperlink provided by the agency.](#)

UST - FL

Facility Name : NORTH GATE SERVICE
 Facility Address : 3726 N PONCE DE LEON AVE, SAINT AUGUSTINE, 32084
 County : ST. JOHNS

Site Details

Facility ID : 8515918
 Facility Phone : 9048064569
 Facility Status : CLOSED
 Facility Type : Bulk Storage Facility
 Last Date in Agency List : 2024-02-02

Map Id: K46
 Direction: NNW
 Distance: 0.922 mi., 4866 ft.
 Elevation: 10 ft.
 Relative: Higher

EnviroSite ID: 1622607
 EPA ID: N/R

Site Name : NORTH GATE SERVICE | BERT WALTONS
 AUTO SERVICE | NORTH GATE SERVICE -
 WAVE BREAKER YACHTS
 3726 N PONCE DE LEON AVE | 3726
 PONCE DE LEON BLVD | 3726 NORTH
 PONCE DE LEON AVENUE
 SAINT AUGUSTINE | ST.AUGUSTINE | ST
 AUGUSTINE, FL

Database(s) : [CS - FL, DWM CONTAM - FL, ECHO, FA 3
 - FL, FRS, I C - FL, LUST - FL, UST - FL]
(cont.)

UST - FL (cont.)

Owner Information

| | |
|----------------------|--|
| Owner ID : | 5973 |
| Owner Name : | DOLAN, MICHAEL A |
| Owner Address 1 : | 3726 N PONCE DE LEON BLVD, SAINT AUGUSTINE, FL 32084 |
| Owner Address 2 : | N/R |
| Owner Phone : | 9048064569 |
| Contact : | MICHAEL A DOLAN |
| DEP Contractor Own : | P |

Tank Information

| | |
|-----------------|-------------------|
| Tank ID : | 1 |
| Gallons : | 6000 |
| Tank Location : | UNDERGROUND |
| Substance : | Leaded Gas |
| Install Date : | 1968-07-01 |
| Status : | Removed from Site |
| Status Date : | 1989-06-30 |

| | |
|-----------------|-------------------|
| Tank ID : | 2 |
| Gallons : | 2000 |
| Tank Location : | UNDERGROUND |
| Substance : | Leaded Gas |
| Install Date : | 1968-07-01 |
| Status : | Removed from Site |
| Status Date : | 1989-06-30 |

| | |
|-----------------|-------------------|
| Tank ID : | 3 |
| Gallons : | 2000 |
| Tank Location : | UNDERGROUND |
| Substance : | Leaded Gas |
| Install Date : | 1968-07-01 |
| Status : | Removed from Site |
| Status Date : | 1989-06-30 |

| | |
|-----------------|-------------------|
| Tank ID : | 4 |
| Gallons : | 2000 |
| Tank Location : | UNDERGROUND |
| Substance : | Leaded Gas |
| Install Date : | 1968-07-01 |
| Status : | Removed from Site |
| Status Date : | 1989-06-30 |

Map Id: K46
Direction: NNW
Distance: 0.922 mi., 4866 ft.
Elevation: 10 ft.
Relative: Higher

EnviroSite ID: 1622607
EPA ID: N/R

Site Name : NORTH GATE SERVICE | BERT WALTONS
AUTO SERVICE | NORTH GATE SERVICE -
WAVE BREAKER YACHTS
3726 N PONCE DE LEON AVE | 3726
PONCE DE LEON BLVD | 3726 NORTH
PONCE DE LEON AVENUE
SAINT AUGUSTINE | ST.AUGUSTINE | ST
AUGUSTINE, FL

Database(s) : [CS - FL, DWM CONTAM - FL, ECHO, FA 3
- FL, FRS, I C - FL, LUST - FL, UST - FL]
(cont.)

UST - FL (cont.)

Tank ID : 5
Gallons : 3000
Tank Location : UNDERGROUND
Substance : Leaded Gas
Install Date : 1968-07-01
Status : Removed from Site
Status Date : 1989-06-30

Tank ID : 6
Gallons : 3000
Tank Location : UNDERGROUND
Substance : Leaded Gas
Install Date : 1968-07-01
Status : Removed from Site
Status Date : 1989-06-30

Tank ID : 7
Gallons : 550
Tank Location : UNDERGROUND
Substance : Kerosene
Install Date : 1968-07-01
Status : Removed from Site
Status Date : 1990-01-31

Tank ID : 8
Gallons : 550
Tank Location : UNDERGROUND
Substance : Waste Oil
Install Date : 1968-07-01
Status : Removed from Site
Status Date : 1990-01-31

Tank ID : 9
Gallons : 6000
Tank Location : UNDERGROUND
Substance : Unleaded Gas
Install Date : 1990-01-01
Status : Removed from Site
Status Date : 2001-01-01

Oculus Note : Use the Public Oculus Login button to enter the Oculus Website
Oculus Hyperlink : [Click here for hyperlink provided by the agency.](#)

Map Id: K47
 Direction: NNW
 Distance: 0.927 mi., 4896 ft.
 Elevation: 10 ft.
 Relative: Higher

Site Name : NORTH GATE SERVICE - WAVE BREAKER YACHTS
 NORTH GATE SERVICE - WAVE BREAKER YACHTS
 ST. AUGUSTINE, FL 32084
Database(s) : [I C - FL, SHWS ERIC - FL]

Envirosite ID: 1789086
EPA ID: N/R

I C - FL

Facility Name : NORTH GATE SERVICE - WAVE BREAKER YACHTS
 Facility Address : NORTH GATE SERVICE - WAVE BREAKER YACHTS, ST. AUGUSTINE, FL 32084

Facility ID : STCM-8515918
 Site ID : ERIC_7087
 Facility Name : NORTH GATE SERVICE
 Site Name : NORTH GATE SERVICE - WAVE BREAKER YACHTS
 Institutional Control Date : 2013-08-06
 Institutional Control ID : IC-672
 Institutional Control : LSSI NFA ORDER
 Institutional Mechanisms : LSSI NFA Order
 Program Code : PETROLEUM
 Program Name : Petroleum Restoration Program
 Institutional Restrictions : LSSI
 Institutional Control Effective Date: 2013-08-06
 Contaminated Media : Groundwater
 Contaminants : Petroleum (Includes BTEX and MTBE)-Legacy
 Engineering Controls : None

Comments : Limited groundwater (GW) assessment completed under LSSI Program. Minimal on-site contamination levels met LSSI NFA criteria. Do not use GW for drinking water or irrigation. For clarification, contact DEP LSSI Coordinator.

Counties : St. Johns
 Book Number : NA
 Page Number : NA
 DEP Office : NED
 WMD : SJRWMD
 Site Documents : [Click here for hyperlink provided by the agency.](#)
 All Facility ID(s) : STCM-8515918
 All Site ID(s) : ERIC_7087
 All Site Names : NORTH GATE SERVICE - WAVE BREAKER YACHTS
 Last Date in Agency List : 2024-02-13

SHWS ERIC - FL

Facility Name : NORTH GATE SERVICE - WAVE BREAKER YACHTS
 Facility Address : NORTH GATE SERVICE - WAVE BREAKER YACHTS, ST. AUGUSTINE, FL 32084
 County : St. Johns

ERIC ID : ERIC_7087
 Site Status : OPEN
 Source Facility Name : NORTH GATE SERVICE
 Source Facility ID : 8515918
 Program : Petroleum Restoration Program
 Program Type : PETROLEUM
 Program Status : COMPLETEWITHCOND
 District : NED
 Waste Management Office : SJRWMD
 ICR Indicator : Y

Map Id: K47
Direction: NNW
Distance: 0.927 mi., 4896 ft.
Elevation: 10 ft.
Relative: Higher

Site Name : NORTH GATE SERVICE - WAVE BREAKER
YACHTS
NORTH GATE SERVICE - WAVE BREAKER
YACHTS
ST. AUGUSTINE, FL 32084
Database(s) : [I C - FL, SHWS ERIC - FL] **(cont.)**

EnviroSite ID: 1789086
EPA ID: N/R

SHWS ERIC - FL **(cont.)**

| | |
|----------------------------|--|
| Discharge Date : | N/R |
| Site Manager : | N/R |
| Site Phase Description : | Phase 4 - Design Implementation |
| Offsite Contamination : | CONTAMUNKNOWN |
| Datum ID : | HARN |
| Agency Hyperlink : | Click here for hyperlink provided by the agency. |
| Latitude : | 29.927288 |
| Longitude : | -81.326727 |
| Last Date in Agency List : | 2024-02-26 |

| <u>ENVIROSITE ID</u> | <u>NAME</u> | <u>ADDRESS</u> | <u>CITY</u> | <u>ZIP</u> | <u>DATABASE(S)</u> |
|---------------------------------|------------------------------|------------------------------|----------------------------|------------|------------------------|
| <u>8090972</u> | 550001701 | RT. 3, BOX 18-N-5 | ST. AUGUSTINE | | DEDB - FL |
| <u>35873801</u> | 550002201 | N/R | ST. AUGUSTINE | | DEDB - FL |
| <u>35873366</u> | 550002401 | RT. 4, BOX 235 | ST. AUGUSTINE | | DEDB - FL |
| <u>8091125</u> | AAC1811 | N/R | ST. AUGUSTINE | | DEDB - FL |
| <u>8091435</u> | AAF4343 | ESTRELLA RD | ST. AUGUSTINE | | DEDB - FL |
| <u>8091436</u> | AAF4346 | INDIAN BEND | ST. AUGUSTINE | | DEDB - FL |
| <u>7951631</u> | AAG6151 | OAK ST | | | DEDB - FL |
| <u>8091950</u> | AAI0263 | NAUTILUS ? | | | DEDB - FL |
| <u>33722119</u> | AAI6876 | 4540 | ST. AUGUSTINE | | DEDB - FL |
| <u>32536656</u> | AAJ9726 | 3481GREEN ACRES RD. | | | DEDB - FL |
| <u>7892952</u> | AAJ9741 | LEWIS SPEEDWAY | | | DEDB - FL |
| <u>32538131</u> | AAJ9770 | 4532 3RD AVE | | | DEDB - FL |
| <u>32536466</u> | AAJ9809 | 16 & 17 PALM LN | | | DEDB - FL |
| <u>32535072</u> | AAJ9846 | KIM CAMON / 1880 SR 210 W | | | DEDB - FL |
| <u>8101181</u> | FL2554447 CR-214 Mainla... | P.O. DRAWER 3006 | ST. AUGUSTINE | 32084 | FRS, PFAS UCMR3 |
| <u>9488128</u> | DEE DOT RANCH | N/R | ST. AUGUSTINE | | CS - FL |
| <u>40574937</u> | MATANZAS BOMB TARGET | N/R | NO CITY | | FUDS |
| <u>8283245</u> | N/R | CRESENT COVE WTP | | | DEDB - FL |
| <u>8283278</u> | N/R | FIELD LEFT VACANT | | | DEDB - FL |
| <u>8283292</u> | N/R | GALET BEACH WELL II | | | DEDB - FL |
| <u>8283493</u> | N/R | INTERCOSTAL UTILITY #1 | | | DEDB - FL |
| <u>32524695</u> | Silvex | SR 16, 8 mi W of I-95 | ST AUGUSTINE | | SHWS - FL |
| <u>41466865</u> | ST. AUGUSTINE AIRPORT | US HWY 1/ N OF ESTRELLA A... | ST. AUGUSTINE | 32084 | CERCLIS-HIST |
| <u>41466013</u> | ST. AUGUSTINE AIRPORT | US HWY 1/ N OF ESTRELLA A... | ST. AUGUSTINE | 32084 | SEMS_8R_ARCHIVED SITES |
| <u>8707911</u> | ST. MARKS POND BORROW PIT... | SAINT MARKS POND BLVD. | SAINT AUGUSTINE | 32095 | SWRCY - FL |
| <u>9488155</u> | TILLMAN RIDGE LANDFILL LF... | N/R | | | CS - FL |
| <u>41466758</u> | USINA DUMP | HOLMES BLVD | ST. AUGUSTINE | 32084 | CERCLIS-HIST |
| <u>41460730</u> | USINA DUMP | HOLMES BLVD | ST. AUGUSTINE | 32084 | SEMS_8R_ARCHIVED SITES |
| <u>41467585</u> | Waste Pro of Florida Inc. | P. O. Box 4530 | Saint Augustine St. A... | 32084 | HIST SWRCY - FL |
| <u>32624845</u> | WILLIAMS PESTICIDE SITE A... | approxiamately six miles ... | | | SITES - FL |

FEDERAL RCRA NON-CORRACTS TSD FACILITIES LIST

ARCHIVED RCRA TSD: Resource Conservation and Recovery Act hazardous waste transportation storage disposal and treatment facilities

| | |
|------------------------------------|--|
| Agency Version Date: 02/22/2024 | Agency: U.S. Environmental Protection Agency |
| Agency Update Frequency: Quarterly | Agency Contact: 215-814-2469 |
| Planned Next Contact: 05/20/2024 | Most Recent Contact: 02/22/2024 |

RCRA_TSD: Resource Conservation and Recovery Act hazardous waste transportation storage disposal and treatment facilities

| | |
|------------------------------------|--|
| Agency Version Date: 02/22/2024 | Agency: U.S. Environmental Protection Agency |
| Agency Update Frequency: Quarterly | Agency Contact: 215-814-2469 |
| Planned Next Contact: 05/20/2024 | Most Recent Contact: 02/22/2024 |

FEDERAL, STATE, AND TRIBAL REGISTERED STORAGE TANK LISTS

AST PBS: Bulk petroleum terminals with a total bulk storage capacity of 50,000 barrels or more.

| | |
|------------------------------------|---|
| Agency Version Date: 02/14/2024 | Agency: Department of Homeland Security |
| Agency Update Frequency: Quarterly | Agency Contact: 202-853-5361 |
| Planned Next Contact: 05/10/2024 | Most Recent Contact: 02/14/2024 |

EPA UST: Facilities listed in the EPA UST Finder database

| | |
|------------------------------------|---------------------------------|
| Agency Version Date: 01/02/2024 | Agency: EPA |
| Agency Update Frequency: Quarterly | Agency Contact: (202) 566-1667 |
| Planned Next Contact: 06/24/2024 | Most Recent Contact: 03/28/2024 |

FEMA UST: FEMA underground storage tank listing

| | |
|----------------------------------|---------------------------------|
| Agency Version Date: 06/07/2023 | Agency: FEMA |
| Agency Update Frequency: Varies | Agency Contact: 202-212-5283 |
| Planned Next Contact: 05/20/2024 | Most Recent Contact: 02/22/2024 |

HIST INDIAN UST R4: Historical Underground Storage Tanks on Indian Land in EPA Region 4

| | |
|---|---|
| Agency Version Date: 10/18/2023 | Agency: U.S. Environmental Protection Agency Region 4 |
| Agency Update Frequency: No Longer Maintained | Agency Contact: 855-246-3642 |
| Planned Next Contact: 07/04/2024 | Most Recent Contact: 04/09/2024 |

HIST INDIAN UST R6: Historical Underground Storage Tanks on Indian Land in EPA Region 6

| | |
|--|---|
| Agency Version Date: 12/03/2021 | Agency: U.S. Environmental Protection Agency Region 6 |
| Agency Update Frequency: Semi Annually | Agency Contact: 855-246-3642 |
| Planned Next Contact: 07/15/2024 | Most Recent Contact: 04/18/2024 |

HIST INDIAN UST R7: Historical Underground Storage Tanks on Indian Land in EPA Region 7

| | |
|------------------------------------|---|
| Agency Version Date: 08/10/2021 | Agency: U.S. Environmental Protection Agency Region 7 |
| Agency Update Frequency: Quarterly | Agency Contact: 855-246-3642 |
| Planned Next Contact: 07/03/2024 | Most Recent Contact: 04/08/2024 |

INDIAN UST R1: Underground Storage Tanks on Indian Land in EPA Region 1

| | |
|------------------------------------|---|
| Agency Version Date: 03/14/2024 | Agency: U.S. Environmental Protection Agency Region 1 |
| Agency Update Frequency: Quarterly | Agency Contact: 855-246-3642 |
| Planned Next Contact: 06/10/2024 | Most Recent Contact: 03/14/2024 |

FEDERAL, STATE, AND TRIBAL REGISTERED STORAGE TANK LISTS (cont.)

INDIAN UST R10: Underground Storage Tanks on Indian Land in EPA Region 10

| | |
|------------------------------------|--|
| Agency Version Date: 04/09/2024 | Agency: U.S. Environmental Protection Agency Region 10 |
| Agency Update Frequency: Quarterly | Agency Contact: 855-246-3642 |
| Planned Next Contact: 07/04/2024 | Most Recent Contact: 04/09/2024 |

INDIAN UST R2: Underground Storage Tanks on Indian Land in EPA Region 2

| | |
|------------------------------------|---|
| Agency Version Date: 12/07/2016 | Agency: U.S. Environmental Protection Agency Region 2 |
| Agency Update Frequency: Quarterly | Agency Contact: 855-246-3642 |
| Planned Next Contact: 06/11/2024 | Most Recent Contact: 03/15/2024 |

INDIAN UST R4: Underground Storage Tanks on Indian Land in EPA Region 4

| | |
|--|---|
| Agency Version Date: 10/18/2023 | Agency: U.S. Environmental Protection Agency Region 4 |
| Agency Update Frequency: Semi Annually | Agency Contact: 855-246-3642 |
| Planned Next Contact: 07/04/2024 | Most Recent Contact: 04/09/2024 |

INDIAN UST R5: Underground Storage Tanks on Indian Land in EPA Region 5

| | |
|----------------------------------|---|
| Agency Version Date: 01/02/2024 | Agency: U.S. Environmental Protection Agency Region 5 |
| Agency Update Frequency: Varies | Agency Contact: 855-246-3642 |
| Planned Next Contact: 06/24/2024 | Most Recent Contact: 03/28/2024 |

INDIAN UST R6: Underground Storage Tanks on Indian Land in EPA Region 6

| | |
|--|---|
| Agency Version Date: 01/25/2024 | Agency: U.S. Environmental Protection Agency Region 6 |
| Agency Update Frequency: Semi Annually | Agency Contact: 855-246-3642 |
| Planned Next Contact: 07/17/2024 | Most Recent Contact: 04/22/2024 |

INDIAN UST R7: Underground Storage Tanks on Indian Land in EPA Region 7

| | |
|----------------------------------|---|
| Agency Version Date: 01/02/2024 | Agency: U.S. Environmental Protection Agency Region 7 |
| Agency Update Frequency: Varies | Agency Contact: 855-246-3642 |
| Planned Next Contact: 06/24/2024 | Most Recent Contact: 03/28/2024 |

INDIAN UST R8: Underground Storage Tanks on Indian Land in EPA Region 8

| | |
|------------------------------------|---|
| Agency Version Date: 03/13/2024 | Agency: U.S. Environmental Protection Agency Region 8 |
| Agency Update Frequency: Quarterly | Agency Contact: 855-246-3642 |
| Planned Next Contact: 06/07/2024 | Most Recent Contact: 03/13/2024 |

INDIAN UST R9: Underground Storage Tanks on Indian Land in EPA Region 9

| | |
|------------------------------------|---|
| Agency Version Date: 03/12/2024 | Agency: U.S. Environmental Protection Agency Region 9 |
| Agency Update Frequency: Quarterly | Agency Contact: 855-246-3642 |
| Planned Next Contact: 06/06/2024 | Most Recent Contact: 03/12/2024 |

AST - FL: Aboveground storage tank listing

| | |
|------------------------------------|--|
| Agency Version Date: 01/05/2024 | Agency: Department of Environmental Protection |
| Agency Update Frequency: Quarterly | Agency Contact: 850-245-8705 |
| Planned Next Contact: 06/27/2024 | Most Recent Contact: 04/02/2024 |

AST_BROWARD COUNTY - FL: Broward county aboveground storage tank list

| | |
|--|--|
| Agency Version Date: 01/10/2022 | Agency: Broward County Environmental Protection Department |
| Agency Update Frequency: Semi Annually | Agency Contact: 954-519-0332 |
| Planned Next Contact: 05/27/2024 | Most Recent Contact: 02/29/2024 |

FEDERAL, STATE, AND TRIBAL REGISTERED STORAGE TANK LISTS (cont.)

HIST AST - FL: List of aboveground storage tank that are no longer in current agency list.

| | |
|-----------------------------------|--|
| Agency Version Date: 11/19/2018 | Agency: Department of Environmental Protection |
| Agency Update Frequency: Annually | Agency Contact: 850-245-8705 |
| Planned Next Contact: 05/31/2024 | Most Recent Contact: 03/06/2024 |

HIST AST_BROWARD COUNTY - FL: Historical Broward County aboveground storage tank list.

| | |
|--|--|
| Agency Version Date: 01/10/2022 | Agency: Broward County Environmental Protection Department |
| Agency Update Frequency: Semi Annually | Agency Contact: 954-519-0332 |
| Planned Next Contact: 06/28/2024 | Most Recent Contact: 04/03/2024 |

HIST UST - FL: List of underground storage tanks that is no longer in current agency list.

| | |
|-----------------------------------|--|
| Agency Version Date: 01/28/2019 | Agency: Department of Environmental Protection |
| Agency Update Frequency: Annually | Agency Contact: 850-245-8705 |
| Planned Next Contact: 06/05/2024 | Most Recent Contact: 03/11/2024 |

HIST UST_BROWARD COUNTY - FL: Historical Broward County underground storage tank listing.

| | |
|--|--|
| Agency Version Date: 01/10/2022 | Agency: Broward County Environmental Protection Department |
| Agency Update Frequency: Semi Annually | Agency Contact: 954-519-0332 |
| Planned Next Contact: 06/28/2024 | Most Recent Contact: 04/03/2024 |

UST - FL: Underground storage tank listing

| | |
|------------------------------------|--|
| Agency Version Date: 01/05/2024 | Agency: Department of Environmental Protection |
| Agency Update Frequency: Quarterly | Agency Contact: 850-245-8705 |
| Planned Next Contact: 06/27/2024 | Most Recent Contact: 04/02/2024 |

UST_BROWARD COUNTY - FL: Broward county underground storage tank listing

| | |
|--|--|
| Agency Version Date: 01/10/2022 | Agency: Broward County Environmental Protection Department |
| Agency Update Frequency: Semi Annually | Agency Contact: 954-519-0332 |
| Planned Next Contact: 05/27/2024 | Most Recent Contact: 02/29/2024 |

UST_MIAMI-DADE COUNTY - FL: Miami-Dade county underground storage tank listing

| | |
|--|---|
| Agency Version Date: 01/31/2024 | Agency: Dade County Department of Environmental Resources |
| Agency Update Frequency: Semi Annually | Management |
| Planned Next Contact: 07/23/2024 | Agency Contact: 305-372-6715 |
| | Most Recent Contact: 04/26/2024 |

FEDERAL CERCLIS LIST

CERCLIS NFRAP: The CERCLIS sites with No Further Remedial Action Planned from the CERCLIS program database. The Environmental Protection Agency decommissioned the CERCLIS data in 2014. The last update was November 12, 2013.

| | |
|------------------------------------|--|
| Agency Version Date: 12/28/2023 | Agency: U.S. Environmental Protection Agency |
| Agency Update Frequency: Quarterly | Agency Contact: 800-424-9346 |
| Planned Next Contact: 06/19/2024 | Most Recent Contact: 03/25/2024 |

CERCLIS-HIST: The CERCLIS program database contains information on the assessment and remediation of federal hazardous waste sites. The Environmental Protection Agency decommissioned the CERCLIS data in 2014. The last update was November 12, 2013.

| | |
|------------------------------------|--|
| Agency Version Date: 12/28/2023 | Agency: U.S. Environmental Protection Agency |
| Agency Update Frequency: Quarterly | Agency Contact: 800-424-9346 |
| Planned Next Contact: 06/19/2024 | Most Recent Contact: 03/25/2024 |

FEDERAL CERCLIS LIST (cont.)

EPA SAA: Listing of Sites with Superfund Alternative Approach Agreements.

| | |
|------------------------------------|--|
| Agency Version Date: 12/29/2023 | Agency: U.S. Environmental Protection Agency |
| Agency Update Frequency: Quarterly | Agency Contact: 800-424-9346 |
| Planned Next Contact: 06/20/2024 | Most Recent Contact: 03/26/2024 |

FEDERAL FACILITY: Sites where Federal Facilities Restoration and Reuse Office (FFRRO) arranged cleanup for Base Closure and Property Transfer at Federal Facilities

| | |
|----------------------------------|--|
| Agency Version Date: 12/28/2023 | Agency: U.S. Environmental Protection Agency |
| Agency Update Frequency: Varies | Agency Contact: 703-603-8712 |
| Planned Next Contact: 06/19/2024 | Most Recent Contact: 03/25/2024 |

SEMS_8R_ACTIVE SITES: The Active Site Inventory Report displays site and location information at active SEMS sites. An active site is one at which site assessment, removal, remedial, enforcement, cost recovery, or oversight activities are being planned or conducted. NPL sites include latitude and longitude information. For non-NPL sites, a brief site status is provided.

| | |
|------------------------------------|--|
| Agency Version Date: 12/28/2023 | Agency: U.S. Environmental Protection Agency |
| Agency Update Frequency: Quarterly | Agency Contact: 703-603-8867 |
| Planned Next Contact: 06/19/2024 | Most Recent Contact: 03/25/2024 |

SEMS_8R_ARCHIVED SITES: The Archived Site Inventory displays site and location information at sites archived from SEMS. An archived site is one at which EPA has determined that assessment has been completed and no further remedial action is planned under the Superfund program at this time.

| | |
|------------------------------------|--|
| Agency Version Date: 12/28/2023 | Agency: U.S. Environmental Protection Agency |
| Agency Update Frequency: Quarterly | Agency Contact: 703-603-8867 |
| Planned Next Contact: 06/19/2024 | Most Recent Contact: 03/25/2024 |

FEDERAL RCRA CORRACTS FACILITIES LIST

CORRACTS: List of facilities where Resource Conservation and Recovery Act Corrective Action Program used to investigate and remediate hazardous releases

| | |
|------------------------------------|--|
| Agency Version Date: 02/22/2024 | Agency: U.S. Environmental Protection Agency |
| Agency Update Frequency: Quarterly | Agency Contact: 202-566-1667 |
| Planned Next Contact: 05/20/2024 | Most Recent Contact: 02/22/2024 |

HIST CORRACTS 2: List of facilities where Resource Conservation and Recovery Act Corrective Action Program used to investigate and remediate hazardous releases that are no longer in current agency list.

| | |
|-----------------------------------|--|
| Agency Version Date: 10/12/2018 | Agency: U.S. Environmental Protection Agency |
| Agency Update Frequency: Annually | Agency Contact: 202-566-1667 |
| Planned Next Contact: 07/11/2024 | Most Recent Contact: 04/16/2024 |

FEDERAL DELISTED NPL SITE LIST

DELISTED NPL: National Priority List of sites that were delisted and no longer require action

| | |
|------------------------------------|--|
| Agency Version Date: 12/28/2023 | Agency: U.S. Environmental Protection Agency |
| Agency Update Frequency: Quarterly | Agency Contact: 703-603-8867 |
| Planned Next Contact: 06/19/2024 | Most Recent Contact: 03/25/2024 |

DELISTED PROPOSED NPL: Sites that have been delisted from the proposed National Priority List

| | |
|------------------------------------|--|
| Agency Version Date: 12/28/2023 | Agency: U.S. Environmental Protection Agency |
| Agency Update Frequency: Quarterly | Agency Contact: 703-603-8867 |
| Planned Next Contact: 06/19/2024 | Most Recent Contact: 03/25/2024 |

FEDERAL DELISTED NPL SITE LIST (cont.)

SEMS_DELETED NPL: All Deleted National Priority List Sites

| | |
|------------------------------------|--|
| Agency Version Date: 12/28/2023 | Agency: U.S. Environmental Protection Agency |
| Agency Update Frequency: Quarterly | Agency Contact: 703-603-8867 |
| Planned Next Contact: 06/19/2024 | Most Recent Contact: 03/25/2024 |

FEDERAL LANDFILL AND/OR SOLID WASTE DISPOSAL SITE LISTS

EPA LF MOP: Sites in the EPA Landfill Methane Outreach Program

| | |
|------------------------------------|--|
| Agency Version Date: 02/21/2024 | Agency: U.S. Environmental Protection Agency |
| Agency Update Frequency: Quarterly | Agency Contact: 703-603-8867 |
| Planned Next Contact: 05/17/2024 | Most Recent Contact: 02/21/2024 |

FEDERAL, STATE, AND TRIBAL LEAKING STORAGE TANK LISTS

EPA LUST: Releases listed in the EPA UST Finder database

| | |
|------------------------------------|---------------------------------|
| Agency Version Date: 01/02/2024 | Agency: EPA |
| Agency Update Frequency: Quarterly | Agency Contact: (202) 566-1667 |
| Planned Next Contact: 06/24/2024 | Most Recent Contact: 03/28/2024 |

HIST INDIAN LUST R4: Historical Leaking Underground Storage Tanks on Indian Land in EPA Region 4

| | |
|------------------------------------|---|
| Agency Version Date: 10/18/2023 | Agency: U.S. Environmental Protection Agency Region 4 |
| Agency Update Frequency: Quarterly | Agency Contact: 855-246-3642 |
| Planned Next Contact: 07/03/2024 | Most Recent Contact: 04/08/2024 |

HIST INDIAN LUST R8: Historical Leaking Underground Storage Tanks on Indian Land in EPA Region 8

| | |
|------------------------------------|---|
| Agency Version Date: 08/16/2021 | Agency: U.S. Environmental Protection Agency Region 8 |
| Agency Update Frequency: Quarterly | Agency Contact: 855-246-3642 |
| Planned Next Contact: 06/25/2024 | Most Recent Contact: 03/29/2024 |

INDIAN LUST R1: Leaking Underground Storage Tanks on Indian Land in EPA Region 1

| | |
|------------------------------------|---|
| Agency Version Date: 03/14/2024 | Agency: U.S. Environmental Protection Agency Region 1 |
| Agency Update Frequency: Quarterly | Agency Contact: 855-246-3642 |
| Planned Next Contact: 06/10/2024 | Most Recent Contact: 03/14/2024 |

INDIAN LUST R10: Leaking Underground Storage Tanks on Indian Land in EPA Region 10

| | |
|------------------------------------|--|
| Agency Version Date: 04/09/2024 | Agency: U.S. Environmental Protection Agency Region 10 |
| Agency Update Frequency: Quarterly | Agency Contact: 855-246-3642 |
| Planned Next Contact: 07/04/2024 | Most Recent Contact: 04/09/2024 |

INDIAN LUST R2: Leaking Underground Storage Tanks on Indian Land in EPA Region 2

| | |
|------------------------------------|---|
| Agency Version Date: 12/07/2016 | Agency: U.S. Environmental Protection Agency Region 2 |
| Agency Update Frequency: Quarterly | Agency Contact: 855-246-3642 |
| Planned Next Contact: 06/11/2024 | Most Recent Contact: 03/15/2024 |

INDIAN LUST R4: Leaking Underground Storage Tanks on Indian Land in EPA Region 4

| | |
|--|---|
| Agency Version Date: 10/18/2023 | Agency: U.S. Environmental Protection Agency Region 4 |
| Agency Update Frequency: Semi Annually | Agency Contact: 855-246-3642 |
| Planned Next Contact: 07/04/2024 | Most Recent Contact: 04/09/2024 |

FEDERAL, STATE, AND TRIBAL LEAKING STORAGE TANK LISTS (cont.)

INDIAN LUST R5: Leaking Underground Storage Tanks on Indian Land in EPA Region 5

| | |
|----------------------------------|---|
| Agency Version Date: 01/02/2024 | Agency: U.S. Environmental Protection Agency Region 5 |
| Agency Update Frequency: Varies | Agency Contact: 855-246-3642 |
| Planned Next Contact: 06/24/2024 | Most Recent Contact: 03/28/2024 |

INDIAN LUST R6: Leaking Underground Storage Tanks on Indian Land in EPA Region 6

| | |
|------------------------------------|---|
| Agency Version Date: 04/01/2024 | Agency: U.S. Environmental Protection Agency Region 6 |
| Agency Update Frequency: Quarterly | Agency Contact: 855-246-3642 |
| Planned Next Contact: 06/26/2024 | Most Recent Contact: 04/01/2024 |

INDIAN LUST R7: Leaking Underground Storage Tanks on Indian Land in EPA Region 7

| | |
|----------------------------------|---|
| Agency Version Date: 01/02/2024 | Agency: U.S. Environmental Protection Agency Region 7 |
| Agency Update Frequency: Varies | Agency Contact: 855-246-3642 |
| Planned Next Contact: 06/24/2024 | Most Recent Contact: 03/28/2024 |

INDIAN LUST R8: Leaking Underground Storage Tanks on Indian Land in EPA Region 8

| | |
|------------------------------------|---|
| Agency Version Date: 01/03/2024 | Agency: U.S. Environmental Protection Agency Region 8 |
| Agency Update Frequency: Quarterly | Agency Contact: 855-246-3642 |
| Planned Next Contact: 06/25/2024 | Most Recent Contact: 03/29/2024 |

INDIAN LUST R9: Leaking Underground Storage Tanks on Indian Land in EPA Region 9

| | |
|------------------------------------|---|
| Agency Version Date: 03/11/2024 | Agency: U.S. Environmental Protection Agency Region 9 |
| Agency Update Frequency: Quarterly | Agency Contact: 855-246-3642 |
| Planned Next Contact: 06/05/2024 | Most Recent Contact: 03/11/2024 |

LAST - FL: Leaking Aboveground Storage Tank Listing

| | |
|----------------------------------|--|
| Agency Version Date: 01/05/2024 | Agency: Department of Environmental Protection |
| Agency Update Frequency: Varies | Agency Contact: 850-245-8705 |
| Planned Next Contact: 06/27/2024 | Most Recent Contact: 04/02/2024 |

LUST - FL: Leaking underground storage tank sites listing

| | |
|------------------------------------|--|
| Agency Version Date: 01/05/2024 | Agency: Department of Environmental Protection |
| Agency Update Frequency: Quarterly | Agency Contact: 850-245-8705 |
| Planned Next Contact: 06/27/2024 | Most Recent Contact: 04/02/2024 |

FEDERAL ERNS LIST

ERNS: Emergency Response Notification System records of reported spills

| | |
|-----------------------------------|--|
| Agency Version Date: 03/19/2024 | Agency: National Response Center United States Coast Guard |
| Agency Update Frequency: Annually | Agency Contact: N/R |
| Planned Next Contact: 06/13/2024 | Most Recent Contact: 03/19/2024 |

FEDERAL INSTITUTIONAL CONTROLS / ENGINEERING CONTROLS REGISTRIES

FED E C: Federal listing of remediation sites with engineering controls

| | |
|----------------------------------|--|
| Agency Version Date: 04/16/2024 | Agency: U.S. Environmental Protection Agency |
| Agency Update Frequency: Varies | Agency Contact: 800-424-9346 |
| Planned Next Contact: 07/11/2024 | Most Recent Contact: 04/16/2024 |

FEDERAL INSTITUTIONAL CONTROLS / ENGINEERING CONTROLS REGISTRIES (cont.)

FED I C: Federal listing of remediation sites with institutional controls

| | |
|----------------------------------|--|
| Agency Version Date: 04/16/2024 | Agency: U.S. Environmental Protection Agency |
| Agency Update Frequency: Varies | Agency Contact: 800-424-9346 |
| Planned Next Contact: 07/11/2024 | Most Recent Contact: 04/16/2024 |

RCRA IC_EC: Sites with institutional or engineering controls related to Resource Conservation and Recovery Act

| | |
|----------------------------------|--|
| Agency Version Date: 03/29/2024 | Agency: U.S. Environmental Protection Agency |
| Agency Update Frequency: Varies | Agency Contact: 215-814-2469 |
| Planned Next Contact: 06/25/2024 | Most Recent Contact: 03/29/2024 |

FEDERAL RCRA GENERATORS LIST

HIST RCRA_CESQG: List of Resource Conservation and Recovery Act licensed conditionally exempt small quantity generators that are no longer in current agency list.

| | |
|-----------------------------------|--|
| Agency Version Date: 10/12/2018 | Agency: U.S. Environmental Protection Agency |
| Agency Update Frequency: Annually | Agency Contact: 215-814-2469 |
| Planned Next Contact: 07/11/2024 | Most Recent Contact: 04/16/2024 |

HIST RCRA_LQG: List of Resource Conservation and Recovery Act licensed large quantity generators that are no longer in current agency list.

| | |
|-----------------------------------|--|
| Agency Version Date: 10/12/2018 | Agency: U.S. Environmental Protection Agency |
| Agency Update Frequency: Annually | Agency Contact: 215-814-2469 |
| Planned Next Contact: 07/12/2024 | Most Recent Contact: 04/17/2024 |

HIST RCRA_NONGEN: List of Resource Conservation and Recovery Act licensed non-generators that are no longer in current agency list.

| | |
|-----------------------------------|--|
| Agency Version Date: 10/12/2018 | Agency: U.S. Environmental Protection Agency |
| Agency Update Frequency: Annually | Agency Contact: 215-814-2469 |
| Planned Next Contact: 07/11/2024 | Most Recent Contact: 04/16/2024 |

HIST RCRA_SQG: List of Resource Conservation and Recovery Act licensed small quantity generators that are no longer in current agency list.

| | |
|-----------------------------------|--|
| Agency Version Date: 10/12/2018 | Agency: U.S. Environmental Protection Agency |
| Agency Update Frequency: Annually | Agency Contact: 215-814-2469 |
| Planned Next Contact: 07/11/2024 | Most Recent Contact: 04/16/2024 |

RCRA_LQG: Resource Conservation and Recovery Act listing of licensed large quantity generators

| | |
|------------------------------------|--|
| Agency Version Date: 02/22/2024 | Agency: U.S. Environmental Protection Agency |
| Agency Update Frequency: Quarterly | Agency Contact: 215-814-2469 |
| Planned Next Contact: 05/20/2024 | Most Recent Contact: 02/22/2024 |

RCRA_NONGEN: Resource Conservation and Recovery Act listing of licensed non-generators

| | |
|----------------------------------|--|
| Agency Version Date: 02/22/2024 | Agency: U.S. Environmental Protection Agency |
| Agency Update Frequency: Varies | Agency Contact: 215-814-2469 |
| Planned Next Contact: 05/20/2024 | Most Recent Contact: 02/22/2024 |

RCRA_SQG: Resource Conservation and Recovery Act listing of licensed small quantity generators

| | |
|------------------------------------|--|
| Agency Version Date: 02/22/2024 | Agency: U.S. Environmental Protection Agency |
| Agency Update Frequency: Quarterly | Agency Contact: 215-814-2469 |
| Planned Next Contact: 05/20/2024 | Most Recent Contact: 02/22/2024 |

FEDERAL RCRA GENERATORS LIST (cont.)

RCRA_VSQG: Resource Conservation and Recovery Act listing of licensed very small quantity generators.

| | |
|----------------------------------|--|
| Agency Version Date: 02/22/2024 | Agency: U.S. Environmental Protection Agency |
| Agency Update Frequency: Varies | Agency Contact: 215-814-2469 |
| Planned Next Contact: 05/20/2024 | Most Recent Contact: 02/22/2024 |

FEDERAL NPL SITE LIST

NPL: List of priority contaminated sites among identified releases or threatened releases of hazardous substances pollutants or contaminants nationally

| | |
|------------------------------------|--|
| Agency Version Date: 12/28/2023 | Agency: U.S. Environmental Protection Agency |
| Agency Update Frequency: Quarterly | Agency Contact: 703-603-8867 |
| Planned Next Contact: 06/19/2024 | Most Recent Contact: 03/25/2024 |

NPL EPA R1 GIS: Geospatial data for the Environmental Protection Agency Region 1 National Priority List subject to environmental regulation

| | |
|------------------------------------|--|
| Agency Version Date: 12/28/2023 | Agency: U.S. Environmental Protection Agency |
| Agency Update Frequency: Quarterly | Agency Contact: 202-566-2132 |
| Planned Next Contact: 06/19/2024 | Most Recent Contact: 03/25/2024 |

NPL EPA R3 GIS: Geospatial data for the Environmental Protection Agency Region 3 National Priority List subject to environmental regulation

| | |
|------------------------------------|--|
| Agency Version Date: 12/28/2023 | Agency: U.S. Environmental Protection Agency |
| Agency Update Frequency: Quarterly | Agency Contact: 202-566-2132 |
| Planned Next Contact: 06/19/2024 | Most Recent Contact: 03/25/2024 |

NPL EPA R6 GIS: Geospatial data for the Environmental Protection Agency Region 6 National Priority List subject to environmental regulation

| | |
|------------------------------------|--|
| Agency Version Date: 12/28/2023 | Agency: U.S. Environmental Protection Agency |
| Agency Update Frequency: Quarterly | Agency Contact: 202-566-2132 |
| Planned Next Contact: 06/19/2024 | Most Recent Contact: 03/25/2024 |

NPL EPA R8 GIS: Geospatial data for the Environmental Protection Agency Region 8 National Priority List subject to environmental regulation

| | |
|------------------------------------|--|
| Agency Version Date: 12/28/2023 | Agency: U.S. Environmental Protection Agency |
| Agency Update Frequency: Quarterly | Agency Contact: 202-566-2132 |
| Planned Next Contact: 06/19/2024 | Most Recent Contact: 03/25/2024 |

NPL EPA R9 GIS: Geospatial data for the Environmental Protection Agency Region 9 National Priority List subject to environmental regulation

| | |
|------------------------------------|--|
| Agency Version Date: 12/28/2023 | Agency: U.S. Environmental Protection Agency |
| Agency Update Frequency: Quarterly | Agency Contact: 202-566-2132 |
| Planned Next Contact: 06/19/2024 | Most Recent Contact: 03/25/2024 |

PART NPL: Sites that are a part of an National Priority List site referred to as the parent site

| | |
|------------------------------------|--|
| Agency Version Date: 12/28/2023 | Agency: U.S. Environmental Protection Agency |
| Agency Update Frequency: Quarterly | Agency Contact: 703-603-8867 |
| Planned Next Contact: 06/19/2024 | Most Recent Contact: 03/25/2024 |

FEDERAL NPL SITE LIST (cont.)

PROPOSED NPL: Sites that have been proposed for the National Priority List

| | |
|------------------------------------|--|
| Agency Version Date: 12/28/2023 | Agency: U.S. Environmental Protection Agency |
| Agency Update Frequency: Quarterly | Agency Contact: 703-603-8867 |
| Planned Next Contact: 06/19/2024 | Most Recent Contact: 03/25/2024 |

SEMS_FINAL NPL: All Included National Priority List Sites

| | |
|------------------------------------|--|
| Agency Version Date: 12/28/2023 | Agency: U.S. Environmental Protection Agency |
| Agency Update Frequency: Quarterly | Agency Contact: 703-603-8867 |
| Planned Next Contact: 06/19/2024 | Most Recent Contact: 03/25/2024 |

SEMS_PROPOSED NPL: All Proposed National Priority List Sites

| | |
|------------------------------------|--|
| Agency Version Date: 12/28/2023 | Agency: U.S. Environmental Protection Agency |
| Agency Update Frequency: Quarterly | Agency Contact: 703-603-8867 |
| Planned Next Contact: 06/19/2024 | Most Recent Contact: 03/25/2024 |

STATE AND TRIBAL BROWNFIELD SITES

TRIBAL BROWNFIELDS: Tribal brownfield remediation site listing

| | |
|---|--|
| Agency Version Date: 02/10/2017 | Agency: U.S. Environmental Protection Agency |
| Agency Update Frequency: No Longer Maintained | Agency Contact: 855-246-3642 |
| Planned Next Contact: 05/08/2024 | Most Recent Contact: 02/12/2024 |

BROWNFIELDS - FL: Brownfield site listing

| | |
|----------------------------------|--|
| Agency Version Date: 02/19/2024 | Agency: Department of Environmental Protection |
| Agency Update Frequency: Varies | Agency Contact: 407-897-4322 |
| Planned Next Contact: 05/15/2024 | Most Recent Contact: 02/19/2024 |

BROWNFIELDS_SITES - FL: Brownfield site listing

| | |
|----------------------------------|--|
| Agency Version Date: 04/11/2024 | Agency: Department of Environmental Protection |
| Agency Update Frequency: Varies | Agency Contact: 407-897-4322 |
| Planned Next Contact: 07/08/2024 | Most Recent Contact: 04/11/2024 |

STATE- AND TRIBAL - EQUIVALENT CERCLIS

CS - FL: All cleanup sites in the state of Florida

| | |
|------------------------------------|--|
| Agency Version Date: 01/31/2024 | Agency: Department of Environmental Protection |
| Agency Update Frequency: Quarterly | Agency Contact: 850-245-2006 |
| Planned Next Contact: 07/23/2024 | Most Recent Contact: 04/26/2024 |

SHWS - FL: State -funded cleanup program sites

| | |
|--|--|
| Agency Version Date: 07/21/2021 | Agency: Department of Environmental Protection |
| Agency Update Frequency: Semi Annually | Agency Contact: 850-245-8927 |
| Planned Next Contact: 05/10/2024 | Most Recent Contact: 02/14/2024 |

STATE- AND TRIBAL - EQUIVALENT CERCLIS (cont.)

SHWS ERIC - FL: Environmental Restoration Integrated Cleanup (ERIC) contains these datasets: Superfund National Priorities List (NPL) Sites, CERCLA Site Screening Program, State Funded Cleanup Program, State-owned Lands Cleanup Program, Site Rehabilitation Program, Hazardous Waste Cleanup Program, Petroleum Restoration Program, Department of Defense, Formerly Used Defense Site, Drycleaning Solvent Cleanup Program, Responsible Party Cleanup, Site Investigation Section, Brownfield Site Rehabilitation, Hillsborough EPC Brownfields.

| | |
|------------------------------------|--|
| Agency Version Date: 02/21/2024 | Agency: Department of Environmental Protection |
| Agency Update Frequency: Quarterly | Agency Contact: 850-245-2006 |
| Planned Next Contact: 05/17/2024 | Most Recent Contact: 02/21/2024 |

SITES - FL: Summary status report compiled and revised from existing lists and intended to track progress of activities within and outside of the department as they relate to the listed sites

| | |
|---|--|
| Agency Version Date: 12/24/2022 | Agency: Department of Environmental Protection |
| Agency Update Frequency: No Longer Maintained | Agency Contact: 850-245-2006 |
| Planned Next Contact: 05/29/2024 | Most Recent Contact: 03/04/2024 |

STATE INSTITUTIONAL CONTROLS / ENGINEERING CONTROLS REGISTRIES

E C - FL: Remediation sites with engineering controls

| | |
|--|--|
| Agency Version Date: 02/06/2024 | Agency: Department of Environmental Protection |
| Agency Update Frequency: Semi Annually | Agency Contact: 850-245-8927 |
| Planned Next Contact: 07/29/2024 | Most Recent Contact: 05/02/2024 |

I C - FL: Remediation sites with institutional controls

| | |
|--|--|
| Agency Version Date: 02/06/2024 | Agency: Department of Environmental Protection |
| Agency Update Frequency: Semi Annually | Agency Contact: 850-245-8927 |
| Planned Next Contact: 07/29/2024 | Most Recent Contact: 05/02/2024 |

STATE RCRA GENERATORS LIST

HIST TSD - FL: List of Treatment Storage and Disposal facility records that are no longer in current agency list.

| | |
|-----------------------------------|--|
| Agency Version Date: 02/04/2019 | Agency: Department of Environmental Protection |
| Agency Update Frequency: Annually | Agency Contact: 850-245-8707 |
| Planned Next Contact: 06/19/2024 | Most Recent Contact: 03/25/2024 |

LQG - FL: Listing of permitted large quantity hazardous waste generators

| | |
|----------------------------------|--|
| Agency Version Date: 02/21/2024 | Agency: Florida Department of Environmental Protection |
| Agency Update Frequency: Varies | Agency Contact: 850-245-2118 |
| Planned Next Contact: 05/17/2024 | Most Recent Contact: 02/21/2024 |

SQG - FL: Listing of permitted small quantity hazardous waste generators

| | |
|----------------------------------|--|
| Agency Version Date: 03/28/2024 | Agency: Florida Department of Environmental Protection |
| Agency Update Frequency: Varies | Agency Contact: 850-245-2118 |
| Planned Next Contact: 06/24/2024 | Most Recent Contact: 03/28/2024 |

TRA - FL: Listing of permitted hazardous waste transporters

| | |
|------------------------------------|--|
| Agency Version Date: 04/05/2024 | Agency: Department of Environmental Protection |
| Agency Update Frequency: Quarterly | Agency Contact: 850-245-8707 |
| Planned Next Contact: 07/02/2024 | Most Recent Contact: 04/05/2024 |

STATE RCRA GENERATORS LIST (cont.)

TSD - FL: Treatment storage and disposal facility listing

Agency Version Date: 04/08/2024
 Agency Update Frequency: Quarterly
 Planned Next Contact: 07/03/2024

Agency: Department of Environmental Protection
 Agency Contact: 850-245-8707
 Most Recent Contact: 04/08/2024

STATE AND TRIBAL LANDFILL AND/OR SOLID WASTE DISPOSAL SITE LISTS

SWF/LF - FL: Solid waste facility and landfill listing

Agency Version Date: 01/30/2024
 Agency Update Frequency: Quarterly
 Planned Next Contact: 07/22/2024

Agency: Department of Environmental Protection
 Agency Contact: 850-245-8707
 Most Recent Contact: 04/25/2024

STATE AND TRIBAL VOLUNTARY CLEANUP SITES

VCP - FL: Voluntary cleanup program site list

Agency Version Date: 03/08/2024
 Agency Update Frequency: Varies
 Planned Next Contact: 06/04/2024

Agency: Department of Environmental Protection
 Agency Contact: 850-245-8961
 Most Recent Contact: 03/08/2024

LOCAL BROWNFIELD LISTS

BROWNFIELDS-ACRES: EPA Brownfields Assessment, Cleanup and Redevelopment Exchange System.

Agency Version Date: 02/07/2024
 Agency Update Frequency: Quarterly
 Planned Next Contact: 05/03/2024

Agency: U.S. Environmental Protection Agency
 Agency Contact: 855-246-3642
 Most Recent Contact: 02/07/2024

FED BROWNFIELDS: Federal brownfield remediation sites

Agency Version Date: 12/25/2023
 Agency Update Frequency: Semi Annually
 Planned Next Contact: 06/14/2024

Agency: U.S. Environmental Protection Agency
 Agency Contact: 855-246-3642
 Most Recent Contact: 03/20/2024

HIST FED BROWNFIELDS: Historical federal brownfield remediation sites

Agency Version Date: 09/28/2023
 Agency Update Frequency: No Longer Maintained
 Planned Next Contact: 06/14/2024

Agency: U.S. Environmental Protection Agency
 Agency Contact: 855-246-3642
 Most Recent Contact: 03/20/2024

LOCAL LISTS OF HAZARDOUS WASTE / CONTAMINATED SITES

FED CDL: The U.S. Department of Justice listing of clandestine drug lab locations

Agency Version Date: 03/08/2024
 Agency Update Frequency: Quarterly
 Planned Next Contact: 06/04/2024

Agency: U.S. Department of Justice
 Agency Contact: 202-307-7610
 Most Recent Contact: 03/08/2024

US HIST CDL: The U.S. Department of Justice historical listing of clandestine drug lab locations

Agency Version Date: 08/05/2019
 Agency Update Frequency: Quarterly
 Planned Next Contact: 07/05/2024

Agency: U.S. Department of Justice
 Agency Contact: 202-307-7610
 Most Recent Contact: 04/10/2024

LOCAL LISTS OF HAZARDOUS WASTE / CONTAMINATED SITES (cont.)

CS_BROWARD COUNTY - FL: Broward county contaminated sites listing

| | |
|------------------------------------|--|
| Agency Version Date: 05/16/2023 | Agency: Broward County Environmental Protection Department |
| Agency Update Frequency: Quarterly | Agency Contact: 954-519-0332 |
| Planned Next Contact: 07/23/2024 | Most Recent Contact: 04/26/2024 |

CS_MIAMI-DADE COUNTY - FL: Miami-Dade county contaminated sites listing

| | |
|--|--|
| Agency Version Date: 02/13/2024 | Agency: Dade County Department of Environmental Resources Management |
| Agency Update Frequency: Semi Annually | Agency Contact: 305-372-6715 |
| Planned Next Contact: 05/09/2024 | Most Recent Contact: 02/13/2024 |

DWM CONTAM - FL: Listing of known contaminated sites (primarily petroleum and drycleaning)

| | |
|------------------------------------|--|
| Agency Version Date: 02/07/2024 | Agency: Florida Department of Environmental Protection |
| Agency Update Frequency: Quarterly | Agency Contact: 850-245-8705 |
| Planned Next Contact: 05/03/2024 | Most Recent Contact: 02/07/2024 |

HAZMAT FACILITIES_BROWARD COUNTY - FL: Broward County hazardous material facility list

| | |
|--|--|
| Agency Version Date: 09/11/2023 | Agency: Broward County Environmental Protection Department |
| Agency Update Frequency: Semi Annually | Agency Contact: 954-519-0332 |
| Planned Next Contact: 05/27/2024 | Most Recent Contact: 02/29/2024 |

RESP PARTY - FL: Responsible party waste cleanups - Open, Closed, Inactive

| | |
|------------------------------------|--|
| Agency Version Date: 06/22/2021 | Agency: Department of Environmental Resources Management |
| Agency Update Frequency: Quarterly | Agency Contact: 850-245-2118 |
| Planned Next Contact: 07/26/2024 | Most Recent Contact: 05/01/2024 |

RECORDS OF EMERGENCY RELEASE REPORTS

HMIRS (DOT): Hazardous Material spills reported by the Department of Transportation

| | |
|----------------------------------|---|
| Agency Version Date: 02/14/2024 | Agency: U.S. Department of Transportation |
| Agency Update Frequency: Varies | Agency Contact: (202) 366-4996 |
| Planned Next Contact: 05/10/2024 | Most Recent Contact: 02/14/2024 |

FUEL SPILL_MIAMI-DADE COUNTY - FL: Miami-Dade county fuel spill case listing of sites

| | |
|--|--|
| Agency Version Date: 02/13/2024 | Agency: Dade County Department of Environmental Resources Management |
| Agency Update Frequency: Semi Annually | Agency Contact: 305-372-6715 |
| Planned Next Contact: 05/09/2024 | Most Recent Contact: 02/13/2024 |

SPILLS - FL: Listing of chemical spills and incidents referred to the emergency response unit

| | |
|------------------------------------|--|
| Agency Version Date: 02/09/2024 | Agency: Department of Environmental Protection |
| Agency Update Frequency: Quarterly | Agency Contact: 850-245-2006 |
| Planned Next Contact: 05/07/2024 | Most Recent Contact: 02/09/2024 |

LOCAL LISTS OF LANDFILL / SOLID WASTE DISPOSAL SITES

HIST INDIAN ODI R8: List of Region 8 Indian land open dump inventory sites maintained within the STARS program that is no longer in current agency list.

| | |
|-----------------------------------|---------------------------------|
| Agency Version Date: 11/12/2018 | Agency: Indian Health Service |
| Agency Update Frequency: Annually | Agency Contact: 855-246-3642 |
| Planned Next Contact: 05/28/2024 | Most Recent Contact: 03/01/2024 |

LOCAL LISTS OF LANDFILL / SOLID WASTE DISPOSAL SITES (cont.)

INDIAN ODI R8: Region 8 Indian land open dump inventory sites maintained within the STARS program

| | |
|----------------------------------|---------------------------------|
| Agency Version Date: 07/21/2022 | Agency: Indian Health Service |
| Agency Update Frequency: Varies | Agency Contact: 855-246-3642 |
| Planned Next Contact: 05/10/2024 | Most Recent Contact: 02/14/2024 |

ODI: Open dump inventory sites

| | |
|------------------------------------|--|
| Agency Version Date: 10/03/2017 | Agency: U.S. Environmental Protection Agency |
| Agency Update Frequency: No Update | Agency Contact: 855-246-3642 |
| Planned Next Contact: 07/02/2024 | Most Recent Contact: 04/05/2024 |

TRIBAL ODI: Indian land open dump inventory for all regions

| | |
|----------------------------------|---------------------------------|
| Agency Version Date: 04/17/2024 | Agency: Indian Health Service |
| Agency Update Frequency: Varies | Agency Contact: 301-443-3593 |
| Planned Next Contact: 07/12/2024 | Most Recent Contact: 04/17/2024 |

HIST SWRCY - FL: List of permitted recycling centers that is no longer in current agency list.

| | |
|-----------------------------------|--|
| Agency Version Date: 02/23/2018 | Agency: Department of Environmental Protection |
| Agency Update Frequency: Annually | Agency Contact: 850-245-8731 |
| Planned Next Contact: 07/01/2024 | Most Recent Contact: 04/04/2024 |

SWF_MIAMI-DADE COUNTY - FL: Miami-Dade county solid waste facility listing

| | |
|----------------------------------|--|
| Agency Version Date: 02/26/2024 | Agency: Dade County Department of Environmental Resources Management |
| Agency Update Frequency: Varies | Agency Contact: 305-372-6715 |
| Planned Next Contact: 05/22/2024 | Most Recent Contact: 02/26/2024 |

SWRCY - FL: Permitted recycling centers

| | |
|----------------------------------|--|
| Agency Version Date: 01/30/2024 | Agency: Department of Environmental Protection |
| Agency Update Frequency: Varies | Agency Contact: 850-245-8731 |
| Planned Next Contact: 07/22/2024 | Most Recent Contact: 04/25/2024 |

LOCAL LAND RECORDS

LIENS 2: Comprehensive Environmental Response Compensation and Liability Act sites with liens

| | |
|---|--|
| Agency Version Date: 05/11/2017 | Agency: U.S. Environmental Protection Agency |
| Agency Update Frequency: No Longer Maintained | Agency Contact: 800-424-9346 |
| Planned Next Contact: 05/09/2024 | Most Recent Contact: 02/13/2024 |

OTHER ASCERTAINABLE RECORDS

AFS: Air Facility Systems Quarterly Extract

| | |
|------------------------------------|---|
| Agency Version Date: 03/25/2024 | Agency: Environmental Protection Agency |
| Agency Update Frequency: Quarterly | Agency Contact: (202) 566-1667 |
| Planned Next Contact: 06/19/2024 | Most Recent Contact: 03/25/2024 |

ALT FUELING: Alternative Fueling Stations by fuel type.

| | |
|------------------------------------|-----------------------------------|
| Agency Version Date: 02/21/2024 | Agency: U.S. Department of Energy |
| Agency Update Frequency: Quarterly | Agency Contact: N/R |
| Planned Next Contact: 05/17/2024 | Most Recent Contact: 02/21/2024 |

OTHER ASCERTAINABLE RECORDS (cont.)

ARENAS: List of Arenas and Sport Venues

Agency Version Date: 04/11/2024
 Agency Update Frequency: Varies
 Planned Next Contact: 07/08/2024

Agency: DHS Homeland Infrastructure Foundation
 Agency Contact: N/R
 Most Recent Contact: 04/11/2024

ARENAS 2: List of Convention Centers and Fairgrounds

Agency Version Date: 04/09/2024
 Agency Update Frequency: Varies
 Planned Next Contact: 07/04/2024

Agency: DHS Homeland Infrastructure Foundation
 Agency Contact: N/R
 Most Recent Contact: 04/09/2024

BRS: Reporting of hazardous waste generation and management from large quantity generators

Agency Version Date: 02/22/2024
 Agency Update Frequency: Biennial
 Planned Next Contact: 05/20/2024

Agency: Environmental Protection Agency
 Agency Contact: (202) 566-1667
 Most Recent Contact: 02/22/2024

CDC HAZDAT: The Agency for Toxic Substances and Disease Registry's Hazardous Substance Release/Health Effects Database.

Agency Version Date: 12/28/2023
 Agency Update Frequency: Varies
 Planned Next Contact: 06/19/2024

Agency: Agency for Toxic Substances and Disease Registry
 Agency Contact: 770-488-6399
 Most Recent Contact: 03/25/2024

CHURCHES: List of places of worship

Agency Version Date: 04/15/2024
 Agency Update Frequency: Varies
 Planned Next Contact: 07/10/2024

Agency: DHS Homeland Infrastructure Foundation
 Agency Contact: N/R
 Most Recent Contact: 04/15/2024

COAL ASH DOE: List of existing and planned generators with 1 megawatt or greater of combined capacity that are utilizing coal ash impoundments.

Agency Version Date: 11/15/2023
 Agency Update Frequency: Varies
 Planned Next Contact: 05/07/2024

Agency: Department of Energy
 Agency Contact: (202) 586-8800
 Most Recent Contact: 02/09/2024

COAL ASH EPA: Coal Combustion Residues Surface Impoundments List

Agency Version Date: 03/29/2024
 Agency Update Frequency: Varies
 Planned Next Contact: 06/25/2024

Agency: Environmental Protection Agency
 Agency Contact: (202) 566-1667
 Most Recent Contact: 03/29/2024

COAL GAS: Manufactured Gas Plant locations

Agency Version Date: 02/28/2024
 Agency Update Frequency: Quarterly
 Planned Next Contact: 05/24/2024

Agency: U.S. Environmental Protection Agency
 Agency Contact: 855-246-3642
 Most Recent Contact: 02/28/2024

COLLEGES: List of major Universities & Colleges

Agency Version Date: 03/14/2024
 Agency Update Frequency: Varies
 Planned Next Contact: 06/10/2024

Agency: DHS Homeland Infrastructure Foundation
 Agency Contact: N/R
 Most Recent Contact: 03/14/2024

COLLEGES 2: List of Universities & Colleges

Agency Version Date: 03/20/2024
 Agency Update Frequency: Varies
 Planned Next Contact: 06/14/2024

Agency: DHS Homeland Infrastructure Foundation
 Agency Contact: N/R
 Most Recent Contact: 03/20/2024

OTHER ASCERTAINABLE RECORDS (cont.)

CONSENT (DECREES): Legal decisions regarding responsibility for Superfund locations

| | |
|----------------------------------|---|
| Agency Version Date: 12/28/2023 | Agency: Environmental Protection Agency |
| Agency Update Frequency: Varies | Agency Contact: (800) 424-9346 |
| Planned Next Contact: 06/19/2024 | Most Recent Contact: 03/25/2024 |

CORRECTIVE ACTIONS_2020: In 2009 the EPA created the 2020 Corrective Action Baseline list of contaminated or potentially contaminated sites with a cleanup goal to complete 95% by the year 2020. The names on the list indicate the facility owners who may or may not have caused the contamination.

| | |
|---|--|
| Agency Version Date: 12/19/2023 | Agency: U.S. Environmental Protection Agency |
| Agency Update Frequency: No Longer Maintained | Agency Contact: N/R |
| Planned Next Contact: 06/10/2024 | Most Recent Contact: 03/14/2024 |

DAYCARE: List of Daycare facilities

| | |
|----------------------------------|--|
| Agency Version Date: 03/13/2024 | Agency: DHS Homeland Infrastructure Foundation |
| Agency Update Frequency: Varies | Agency Contact: N/R |
| Planned Next Contact: 06/07/2024 | Most Recent Contact: 03/13/2024 |

DEBRIS EPA LF: EPA list of designated landfill facilities for the safe disposal of disaster debris.

| | |
|------------------------------------|--|
| Agency Version Date: 03/08/2024 | Agency: U.S. Environmental Protection Agency |
| Agency Update Frequency: Quarterly | Agency Contact: 855-246-3642 |
| Planned Next Contact: 06/04/2024 | Most Recent Contact: 03/08/2024 |

DEBRIS EPA SWRCY: EPA list of facilities for the safe recovery, recycling, and disposal of disaster debris.

| | |
|------------------------------------|--|
| Agency Version Date: 03/08/2024 | Agency: U.S. Environmental Protection Agency |
| Agency Update Frequency: Quarterly | Agency Contact: 855-246-3642 |
| Planned Next Contact: 06/04/2024 | Most Recent Contact: 03/08/2024 |

DOCKET CRIM PROS 2: Criminal affirmative cases filed by the United States involving CAA CWA CERCLA EPCRA FIFRA MPRSA RCRA & TSCA.

| | |
|------------------------------------|--|
| Agency Version Date: 06/06/2023 | Agency: U.S. Environmental Protection Agency |
| Agency Update Frequency: Quarterly | Agency Contact: 202-566-1744 |
| Planned Next Contact: 05/17/2024 | Most Recent Contact: 02/21/2024 |

DOD: Department of Defense sites from the Protected Areas Database (PAD-US)

| | |
|----------------------------------|--|
| Agency Version Date: 12/28/2023 | Agency: United States Geologic Survey (USGS) |
| Agency Update Frequency: Varies | Agency Contact: 1-888-275-8747 |
| Planned Next Contact: 06/19/2024 | Most Recent Contact: 03/25/2024 |

DOT OPS: Incident Data Report

| | |
|----------------------------------|---|
| Agency Version Date: 04/27/2023 | Agency: U.S. Department of Transportation |
| Agency Update Frequency: Varies | Agency Contact: (202) 366-4996 |
| Planned Next Contact: 07/08/2024 | Most Recent Contact: 04/11/2024 |

ECHO: ECHO is EPA Enforcement and Compliance History Online website to search for facilities in your community to assess their compliance with environmental regulations related to CAA, CWA, RCRA, & SDWA.

| | |
|------------------------------------|--|
| Agency Version Date: 06/02/2023 | Agency: U.S. Environmental Protection Agency |
| Agency Update Frequency: Quarterly | Agency Contact: 202-566-1667 |
| Planned Next Contact: 05/15/2024 | Most Recent Contact: 02/19/2024 |

OTHER ASCERTAINABLE RECORDS (cont.)

ENOI: The Electronic Notice of Intent (eNOI) database contains construction sites and industrial facilities that submit permit requests to EPA for Construction General Permits (CGP) and Multi-Sector General Permits (MSGP).

| | |
|------------------------------------|---|
| Agency Version Date: 03/19/2021 | Agency: Environmental Protection Agency |
| Agency Update Frequency: Quarterly | Agency Contact: (202) 566-1667 |
| Planned Next Contact: 07/25/2024 | Most Recent Contact: 04/30/2024 |

EPA FUELS: List of companies and facilities registered to participate in EPA Fuel Programs under Title 40 CFR Part 80.

| | |
|------------------------------------|--|
| Agency Version Date: 01/03/2024 | Agency: U.S. Environmental Protection Agency |
| Agency Update Frequency: Quarterly | Agency Contact: N/R |
| Planned Next Contact: 06/25/2024 | Most Recent Contact: 03/29/2024 |

EPA OSC: Listing of oil spills and hazardous substance release sites requiring EPA On-Site Coordinators.

| | |
|------------------------------------|--|
| Agency Version Date: 02/12/2024 | Agency: U.S. Environmental Protection Agency |
| Agency Update Frequency: Quarterly | Agency Contact: (202) 564-2307 |
| Planned Next Contact: 05/08/2024 | Most Recent Contact: 02/12/2024 |

EPA WATCH: The EPA Watch List was used to facilitate dialogue between EPA, state and local environmental agencies on enforcement matters relating to facilities with alleged violations identified as either significant or high priority. EPA maintained the lists from 2011 - 2013.

| | |
|---|--|
| Agency Version Date: 02/09/2018 | Agency: U.S. Environmental Protection Agency |
| Agency Update Frequency: No Longer Maintained | Agency Contact: (202) 564-2307 |
| Planned Next Contact: 05/08/2024 | Most Recent Contact: 02/12/2024 |

FA HWF: Hazardous Waste Facilities with Financial Assurance

| | |
|----------------------------------|---|
| Agency Version Date: 03/04/2024 | Agency: Environmental Protection Agency |
| Agency Update Frequency: Varies | Agency Contact: (800) 424-9346 |
| Planned Next Contact: 05/29/2024 | Most Recent Contact: 03/04/2024 |

FEDLAND: Federal Lands from the Protected Areas Database (PAD-US)

| | |
|----------------------------------|--|
| Agency Version Date: 03/25/2024 | Agency: United States Geologic Survey (USGS) |
| Agency Update Frequency: Varies | Agency Contact: 1-888-275-8747 |
| Planned Next Contact: 06/19/2024 | Most Recent Contact: 03/25/2024 |

FRS: Facility Registry Systems

| | |
|----------------------------------|---|
| Agency Version Date: 01/05/2024 | Agency: Environmental Protection Agency |
| Agency Update Frequency: Varies | Agency Contact: (202) 566-1667 |
| Planned Next Contact: 06/27/2024 | Most Recent Contact: 04/02/2024 |

FTTS: Tracking of administrative and enforcement activities related to FIFRA/TSCA

| | |
|---|---|
| Agency Version Date: 04/06/2013 | Agency: Environmental Protection Agency |
| Agency Update Frequency: No Longer Maintained | Agency Contact: (202) 564-2280 |
| Planned Next Contact: 05/22/2024 | Most Recent Contact: 02/26/2024 |

FTTS INSP: Tracking of inspections related to FIFRA/TSCA

| | |
|---|---|
| Agency Version Date: 05/08/2017 | Agency: Environmental Protection Agency |
| Agency Update Frequency: No Longer Maintained | Agency Contact: (202) 564-2280 |
| Planned Next Contact: 05/15/2024 | Most Recent Contact: 02/19/2024 |

OTHER ASCERTAINABLE RECORDS (cont.)

FUDS: Defense sites that require cleanup

Agency Version Date: 04/03/2024
 Agency Update Frequency: Varies
 Planned Next Contact: 06/28/2024

Agency: US Army Corps of Engineering
 Agency Contact: (202) 761-0011
 Most Recent Contact: 04/03/2024

GOV MANSIONS: List of Governors Mansions

Agency Version Date: 04/11/2024
 Agency Update Frequency: Varies
 Planned Next Contact: 07/08/2024

Agency: DHS Homeland Infrastructure Foundation
 Agency Contact: N/R
 Most Recent Contact: 04/11/2024

HIST AFS: List of Air Facility Systems Quarterly Extract that are no longer in current agency list.

Agency Version Date: 06/19/2019
 Agency Update Frequency: Quarterly
 Planned Next Contact: 05/08/2024

Agency: Environmental Protection Agency
 Agency Contact: (202) 566-1667
 Most Recent Contact: 02/12/2024

HIST AFS 2: List of Air Facility Systems Quarterly Extract that are no longer in current agency list.

Agency Version Date: 11/26/2018
 Agency Update Frequency: Quarterly
 Planned Next Contact: 06/06/2024

Agency: Environmental Protection Agency
 Agency Contact: N/R
 Most Recent Contact: 03/12/2024

HIST DOD: Department of Defense historical sites

Agency Version Date: 12/28/2023
 Agency Update Frequency: No Longer Maintained
 Planned Next Contact: 06/19/2024

Agency: Environmental Protection Agency
 Agency Contact: (800) 424-9346
 Most Recent Contact: 03/25/2024

HIST LEAD_SMELTER: List of former lead smelter sites that is no longer in current agency list.

Agency Version Date: 12/12/2018
 Agency Update Frequency: Annually
 Planned Next Contact: 05/23/2024

Agency: Environmental Protection Agency
 Agency Contact: (202) 566-1667
 Most Recent Contact: 02/27/2024

HIST MLTS: List of sites in possession/use of radioactive materials regulated by NRC that is no longer in current agency list.

Agency Version Date: 07/13/2016
 Agency Update Frequency: Annually
 Planned Next Contact: 05/31/2024

Agency: Nuclear Regulatory Commission
 Agency Contact: (800) 397-4209
 Most Recent Contact: 03/06/2024

HIST PCB TRANS: List of PCB Disposal Facilities that are no longer in current agency list.

Agency Version Date: 01/18/2018
 Agency Update Frequency: No Update
 Planned Next Contact: 06/20/2024

Agency: Environmental Protection Agency
 Agency Contact: (703) 308-8404
 Most Recent Contact: 03/26/2024

HIST PCS ENF: List of permitted facilities to discharge wastewater (Federal equivalent to NPDES) that are no longer in current agency list.

Agency Version Date: 12/08/2018
 Agency Update Frequency: Annually
 Planned Next Contact: 07/04/2024

Agency: Environmental Protection Agency
 Agency Contact: (202) 564-6582
 Most Recent Contact: 04/09/2024

OTHER ASCERTAINABLE RECORDS (cont.)

HIST PCS FACILITY: List of Permitted facilities to discharge wastewater (Federal equivalent to NPDES) that are no longer in current agency list.

| | |
|-----------------------------------|---|
| Agency Version Date: 12/18/2018 | Agency: Environmental Protection Agency |
| Agency Update Frequency: Annually | Agency Contact: (202) 564-6582 |
| Planned Next Contact: 07/04/2024 | Most Recent Contact: 04/09/2024 |

HIST SSTS: List of tracking of facilities who produce pesticides and their quantity that are no longer in current agency list.

| | |
|-----------------------------------|---|
| Agency Version Date: 02/13/2019 | Agency: Environmental Protection Agency |
| Agency Update Frequency: Annually | Agency Contact: (202) 566-1667 |
| Planned Next Contact: 06/24/2024 | Most Recent Contact: 03/28/2024 |

HOSPITALS: List of major Hospitals

| | |
|----------------------------------|--|
| Agency Version Date: 03/14/2024 | Agency: DHS Homeland Infrastructure Foundation |
| Agency Update Frequency: Varies | Agency Contact: N/R |
| Planned Next Contact: 06/10/2024 | Most Recent Contact: 03/14/2024 |

HWC DOCKET: Listing of Federal facilities which are managing or have managed hazardous waste; or have had a release of hazardous waste.

| | |
|------------------------------------|--|
| Agency Version Date: 01/03/2024 | Agency: U.S. Environmental Protection Agency |
| Agency Update Frequency: Quarterly | Agency Contact: (202) 564-2307 |
| Planned Next Contact: 06/25/2024 | Most Recent Contact: 03/29/2024 |

ICIS: Comprised of all Federal Administrative and Judicial enforcement information [intended to replace PCS] by tracking enforcement and compliance information (also contains what used to be known as FFTS)

| | |
|----------------------------------|---|
| Agency Version Date: 02/21/2024 | Agency: Environmental Protection Agency |
| Agency Update Frequency: Varies | Agency Contact: (202) 566-1667 |
| Planned Next Contact: 05/17/2024 | Most Recent Contact: 02/21/2024 |

INACTIVE PCS: Inactive Permitted facilities to discharge wastewater

| | |
|----------------------------------|---|
| Agency Version Date: 02/21/2024 | Agency: Environmental Protection Agency |
| Agency Update Frequency: Varies | Agency Contact: (202) 564-6582 |
| Planned Next Contact: 05/17/2024 | Most Recent Contact: 02/21/2024 |

INDIAN RESERVATION: American Indian Lands from the Protected Areas Database (PAD-US)

| | |
|----------------------------------|--|
| Agency Version Date: 03/25/2024 | Agency: United States Geologic Survey (USGS) |
| Agency Update Frequency: Varies | Agency Contact: 1-888-275-8747 |
| Planned Next Contact: 06/19/2024 | Most Recent Contact: 03/25/2024 |

LUCIS: Land Use Control Information Systems

| | |
|------------------------------------|--|
| Agency Version Date: 03/08/2023 | Agency: Department of the Navy: BRAC PMO |
| Agency Update Frequency: Quarterly | Agency Contact: (619) 532-0900 |
| Planned Next Contact: 05/16/2024 | Most Recent Contact: 02/20/2024 |

LUCIS 2: Land Use Control Information Systems

| | |
|---|--|
| Agency Version Date: 01/17/2018 | Agency: Department of the Navy: BRAC PMO |
| Agency Update Frequency: No Longer Maintained | Agency Contact: (619) 532-0900 |
| Planned Next Contact: 06/21/2024 | Most Recent Contact: 03/27/2024 |

OTHER ASCERTAINABLE RECORDS (cont.)

MANIFEST EPA: EPA Hazardous Waste Electronic Manifest System (e-Manifest)

| | |
|------------------------------------|---|
| Agency Version Date: 01/08/2024 | Agency: Environmental Protection Agency |
| Agency Update Frequency: Quarterly | Agency Contact: (202) 566-1667 |
| Planned Next Contact: 06/28/2024 | Most Recent Contact: 04/03/2024 |

MGP: Locations of all Manufactured Gas Plants

| | |
|------------------------------------|---|
| Agency Version Date: 01/15/2024 | Agency: Environmental Protection Agency |
| Agency Update Frequency: Quarterly | Agency Contact: N/R |
| Planned Next Contact: 07/05/2024 | Most Recent Contact: 04/10/2024 |

MINE OPERATIONS: Mine plants and operations for commodities monitored by the National Minerals Information Center of the USGS

| | |
|----------------------------------|--|
| Agency Version Date: 04/05/2024 | Agency: USGS Mineral Resources Program |
| Agency Update Frequency: Varies | Agency Contact: (703) 648-5953 |
| Planned Next Contact: 07/02/2024 | Most Recent Contact: 04/05/2024 |

MINES: Mines Master Index Files

| | |
|----------------------------------|---------------------------------|
| Agency Version Date: 06/07/2023 | Agency: Department of Labor |
| Agency Update Frequency: Varies | Agency Contact: (202) 693-9400 |
| Planned Next Contact: 05/20/2024 | Most Recent Contact: 02/22/2024 |

MINES USGS: Listing of all active mines and mineral plants in 2003

| | |
|----------------------------------|--|
| Agency Version Date: 04/05/2024 | Agency: USGS Mineral Resources Program |
| Agency Update Frequency: Varies | Agency Contact: (703) 648-5953 |
| Planned Next Contact: 07/02/2024 | Most Recent Contact: 04/05/2024 |

MLTS: Sites in possession/use of radioactive materials regulated by NRC

| | |
|----------------------------------|---------------------------------------|
| Agency Version Date: 12/22/2023 | Agency: Nuclear Regulatory Commission |
| Agency Update Frequency: Varies | Agency Contact: (800) 397-4209 |
| Planned Next Contact: 06/13/2024 | Most Recent Contact: 03/19/2024 |

NPL AOC: Areas of Concern related to NPL remediation sites

| | |
|------------------------------------|---|
| Agency Version Date: 12/28/2023 | Agency: Environmental Protection Agency |
| Agency Update Frequency: Quarterly | Agency Contact: N/R |
| Planned Next Contact: 06/19/2024 | Most Recent Contact: 03/25/2024 |

NPL LIENS: National Priority List of sites with Liens

| | |
|----------------------------------|--|
| Agency Version Date: 12/28/2023 | Agency: U.S. Environmental Protection Agency |
| Agency Update Frequency: Varies | Agency Contact: 703-603-8867 |
| Planned Next Contact: 06/19/2024 | Most Recent Contact: 03/25/2024 |

NURSING HOMES: List of Nursing Homes

| | |
|----------------------------------|--|
| Agency Version Date: 03/13/2024 | Agency: DHS Homeland Infrastructure Foundation |
| Agency Update Frequency: Varies | Agency Contact: N/R |
| Planned Next Contact: 06/07/2024 | Most Recent Contact: 03/13/2024 |

OSHA: OSHA's listing of inspections violations and fatality information

| | |
|----------------------------------|---|
| Agency Version Date: 06/05/2023 | Agency: Occupational Safety & Health Administration |
| Agency Update Frequency: Varies | Agency Contact: 800-321-6742 |
| Planned Next Contact: 05/16/2024 | Most Recent Contact: 02/20/2024 |

OTHER ASCERTAINABLE RECORDS (cont.)

PADS: Listing of generators transporters commercial store/ brokers and disposers of PCB

| | |
|----------------------------------|---|
| Agency Version Date: 03/22/2024 | Agency: Environmental Protection Agency |
| Agency Update Frequency: Varies | Agency Contact: (703) 308-8404 |
| Planned Next Contact: 06/18/2024 | Most Recent Contact: 03/22/2024 |

PCB TRANSFORMER: Disposal and Storage of Polychlorinated Biphenyl (PCB) Waste

| | |
|------------------------------------|---|
| Agency Version Date: 01/10/2024 | Agency: Environmental Protection Agency |
| Agency Update Frequency: Quarterly | Agency Contact: (703) 308-8404 |
| Planned Next Contact: 07/02/2024 | Most Recent Contact: 04/05/2024 |

PCS ENF: Permitted facilities to discharge wastewater (Federal equivalent to NPDES)

| | |
|----------------------------------|---|
| Agency Version Date: 02/21/2024 | Agency: Environmental Protection Agency |
| Agency Update Frequency: Varies | Agency Contact: (202) 564-6582 |
| Planned Next Contact: 05/17/2024 | Most Recent Contact: 02/21/2024 |

PCS FACILITY: Permitted facilities to discharge wastewater (Federal equivalent to NPDES)

| | |
|----------------------------------|---|
| Agency Version Date: 02/21/2024 | Agency: Environmental Protection Agency |
| Agency Update Frequency: Varies | Agency Contact: (202) 564-6582 |
| Planned Next Contact: 05/17/2024 | Most Recent Contact: 02/21/2024 |

PFAS FED SITES: PFAS Detection on Federal Facilities

| | |
|------------------------------------|--|
| Agency Version Date: 01/22/2024 | Agency: U.S. Environmental Protection Agency |
| Agency Update Frequency: Quarterly | Agency Contact: N/R |
| Planned Next Contact: 07/12/2024 | Most Recent Contact: 04/17/2024 |

PFAS INDUSTRY: List of Industries potentially handling PFAS

| | |
|------------------------------------|--|
| Agency Version Date: 01/22/2024 | Agency: U.S. Environmental Protection Agency |
| Agency Update Frequency: Quarterly | Agency Contact: N/R |
| Planned Next Contact: 07/12/2024 | Most Recent Contact: 04/17/2024 |

PFAS MANIFEST: PFAS Transfer Manifest

| | |
|------------------------------------|--|
| Agency Version Date: 01/22/2024 | Agency: U.S. Environmental Protection Agency |
| Agency Update Frequency: Quarterly | Agency Contact: N/R |
| Planned Next Contact: 07/12/2024 | Most Recent Contact: 04/17/2024 |

PFAS NPL: List of NPL sites with PFAS or PFOA contamination

| | |
|------------------------------------|--|
| Agency Version Date: 03/04/2024 | Agency: U.S. Environmental Protection Agency |
| Agency Update Frequency: Quarterly | Agency Contact: 703-603-8867 |
| Planned Next Contact: 05/29/2024 | Most Recent Contact: 03/04/2024 |

PFAS PROD: PFAS Production Sites

| | |
|------------------------------------|--|
| Agency Version Date: 01/22/2024 | Agency: U.S. Environmental Protection Agency |
| Agency Update Frequency: Quarterly | Agency Contact: N/R |
| Planned Next Contact: 07/12/2024 | Most Recent Contact: 04/17/2024 |

PFAS SPILLS: List of PFAS Spill Sites

| | |
|------------------------------------|--|
| Agency Version Date: 01/22/2024 | Agency: U.S. Environmental Protection Agency |
| Agency Update Frequency: Quarterly | Agency Contact: N/R |
| Planned Next Contact: 07/12/2024 | Most Recent Contact: 04/17/2024 |

OTHER ASCERTAINABLE RECORDS (cont.)

PFAS TRIS: List of TRIS sites where PFAS or PFOA are used/manufactured/ treated/ transported/released.

| | |
|----------------------------------|--|
| Agency Version Date: 02/21/2024 | Agency: U.S. Environmental Protection Agency |
| Agency Update Frequency: Varies | Agency Contact: (202) 566-1667 |
| Planned Next Contact: 05/17/2024 | Most Recent Contact: 02/21/2024 |

PFAS UCMR3: List of PWS wells sampled for Unregulated Contaminant Monitoring Rule (UCMR)

| | |
|------------------------------------|--|
| Agency Version Date: 06/02/2022 | Agency: U.S. Environmental Protection Agency |
| Agency Update Frequency: Quarterly | Agency Contact: 703-603-8867 |
| Planned Next Contact: 07/25/2024 | Most Recent Contact: 04/30/2024 |

PFAS WQP: List of PFAS from Water Quality Portal

| | |
|------------------------------------|--|
| Agency Version Date: 01/22/2024 | Agency: U.S. Environmental Protection Agency |
| Agency Update Frequency: Quarterly | Agency Contact: N/R |
| Planned Next Contact: 07/12/2024 | Most Recent Contact: 04/17/2024 |

PRISONS: List of Prison facilities

| | |
|----------------------------------|--|
| Agency Version Date: 08/17/2023 | Agency: DHS Homeland Infrastructure Foundation |
| Agency Update Frequency: Varies | Agency Contact: N/R |
| Planned Next Contact: 05/03/2024 | Most Recent Contact: 02/07/2024 |

RAATS: Listing of major violators with enforcement actions issued under RCRA. Includes administrative and civil actions filed by the EPA. This dataset is no longer maintained.

| | |
|----------------------------------|---|
| Agency Version Date: 09/23/2019 | Agency: Environmental Protection Agency |
| Agency Update Frequency: Varies | Agency Contact: N/R |
| Planned Next Contact: 06/07/2024 | Most Recent Contact: 03/13/2024 |

RADINFO: EPA regulated facilities with radiation and radioactive materials

| | |
|----------------------------------|---|
| Agency Version Date: 08/01/2019 | Agency: Environmental Protection Agency |
| Agency Update Frequency: Varies | Agency Contact: (202) 566-1667 |
| Planned Next Contact: 05/28/2024 | Most Recent Contact: 03/01/2024 |

RMP: Facilities producing/handling/ process/ distribute/ store specific chemicals report plans required by the Clean Air Act

| | |
|----------------------------------|---|
| Agency Version Date: 06/14/2023 | Agency: Environmental Protection Agency |
| Agency Update Frequency: Monthly | Agency Contact: (202) 564-2534 |
| Planned Next Contact: 05/27/2024 | Most Recent Contact: 02/29/2024 |

ROD: Permanent remedy at an NPL site

| | |
|----------------------------------|---|
| Agency Version Date: 12/28/2023 | Agency: Environmental Protection Agency |
| Agency Update Frequency: Varies | Agency Contact: (800) 424-9346 |
| Planned Next Contact: 06/19/2024 | Most Recent Contact: 03/25/2024 |

SCHOOLS PRIVATE: List of Private Schools

| | |
|----------------------------------|--|
| Agency Version Date: 03/14/2024 | Agency: DHS Homeland Infrastructure Foundation |
| Agency Update Frequency: Varies | Agency Contact: N/R |
| Planned Next Contact: 06/10/2024 | Most Recent Contact: 03/14/2024 |

SCHOOLS PUBLIC: List of Public Schools

| | |
|----------------------------------|--|
| Agency Version Date: 03/14/2024 | Agency: DHS Homeland Infrastructure Foundation |
| Agency Update Frequency: Varies | Agency Contact: N/R |
| Planned Next Contact: 06/10/2024 | Most Recent Contact: 03/14/2024 |

OTHER ASCERTAINABLE RECORDS (cont.)

SCRD DRYCLEANERS: State Coalition for Remediation of Drycleaners

| | |
|------------------------------------|---|
| Agency Version Date: 01/30/2024 | Agency: Environmental Protection Agency |
| Agency Update Frequency: No Update | Agency Contact: (202) 566-1667 |
| Planned Next Contact: 07/22/2024 | Most Recent Contact: 04/25/2024 |

SEMS_SMELTER: This report includes sites that have smelting-related, or potentially smelting-related, indicators in the SEMS database. The report includes information on the site location as well as contaminants of concern.

| | |
|------------------------------------|--|
| Agency Version Date: 12/28/2023 | Agency: U.S. Environmental Protection Agency |
| Agency Update Frequency: Quarterly | Agency Contact: 703-603-8867 |
| Planned Next Contact: 06/19/2024 | Most Recent Contact: 03/25/2024 |

SSTS: Tracking of facilities who produce pesticides and their quantity

| | |
|-----------------------------------|---|
| Agency Version Date: 05/18/2023 | Agency: Environmental Protection Agency |
| Agency Update Frequency: Annually | Agency Contact: (202) 566-1667 |
| Planned Next Contact: 07/26/2024 | Most Recent Contact: 05/01/2024 |

STORMWATER: Permitted storm water sites

| | |
|----------------------------------|---|
| Agency Version Date: 02/14/2024 | Agency: Environmental Protection Agency |
| Agency Update Frequency: Varies | Agency Contact: (202) 566-1667 |
| Planned Next Contact: 05/10/2024 | Most Recent Contact: 02/14/2024 |

TOSCA-PLANT: Plants controlled by the Toxic Substance Control Act

| | |
|----------------------------------|---|
| Agency Version Date: 08/22/2023 | Agency: Environmental Protection Agency |
| Agency Update Frequency: Varies | Agency Contact: (202) 566-1667 |
| Planned Next Contact: 05/08/2024 | Most Recent Contact: 02/12/2024 |

TRIS: Information regarding toxic chemicals that are being used/manufactured/ treated/ transported/released into the environment

| | |
|----------------------------------|---|
| Agency Version Date: 02/21/2024 | Agency: Environmental Protection Agency |
| Agency Update Frequency: Varies | Agency Contact: (202) 566-1667 |
| Planned Next Contact: 05/17/2024 | Most Recent Contact: 02/21/2024 |

UMTRA: Uranium Recovery Sites

| | |
|----------------------------------|---|
| Agency Version Date: 08/31/2023 | Agency: United States Nuclear Regulatory Commission |
| Agency Update Frequency: Varies | Agency Contact: (301) 415-8200 |
| Planned Next Contact: 05/17/2024 | Most Recent Contact: 02/21/2024 |

VAPOR: EPA Vapor Intrusion Database

| | |
|----------------------------------|--|
| Agency Version Date: 03/19/2021 | Agency: U.S. Environmental Protection Agency |
| Agency Update Frequency: Varies | Agency Contact: 855-246-3642 |
| Planned Next Contact: 07/26/2024 | Most Recent Contact: 05/01/2024 |

AIRS - FL: Listing of facilities with air permits

| | |
|----------------------------------|--|
| Agency Version Date: 04/21/2023 | Agency: Florida Department of Environmental Protection |
| Agency Update Frequency: Varies | Agency Contact: N/R |
| Planned Next Contact: 06/27/2024 | Most Recent Contact: 04/02/2024 |

OTHER ASCERTAINABLE RECORDS (cont.)

AIRS_MIAMI-DADE COUNTY - FL: Miami-Dade county facilities with air permits

| | |
|--|---|
| Agency Version Date: 02/26/2024 | Agency: Dade County Department of Environmental Resources |
| Agency Update Frequency: Semi Annually | Management |
| Planned Next Contact: 05/22/2024 | Agency Contact: 305-372-6715 |
| | Most Recent Contact: 02/26/2024 |

BROWNFIELDS_AREAS - FL: Designated Redevelopment Areas where property owners are eligible to enter into a Brownfields Site Rehabilitation Agreement (BSRA) with the State.

| | |
|----------------------------------|--|
| Agency Version Date: 04/12/2024 | Agency: Department of Environmental Protection |
| Agency Update Frequency: Varies | Agency Contact: 407-897-4322 |
| Planned Next Contact: 07/09/2024 | Most Recent Contact: 04/12/2024 |

CAP_MIAMI-DADE COUNTY - FL: Miami-Dade county facilities with construction air permits

| | |
|----------------------------------|---|
| Agency Version Date: 02/26/2024 | Agency: Dade County Department of Environmental Resources |
| Agency Update Frequency: Varies | Management |
| Planned Next Contact: 05/22/2024 | Agency Contact: 305-372-6715 |
| | Most Recent Contact: 02/26/2024 |

CATTLE DIPPING VATS - FL: Cattle Dipping Vats from the Ground Water Inspection Facility listing.

| | |
|------------------------------------|--|
| Agency Version Date: 03/04/2024 | Agency: Florida Department of Environmental Protection |
| Agency Update Frequency: Quarterly | Agency Contact: 850-245-8927 |
| Planned Next Contact: 05/29/2024 | Most Recent Contact: 03/04/2024 |

COAL ASH - FL: Coal Ash Disposal Site Listing

| | |
|------------------------------------|--|
| Agency Version Date: 01/30/2024 | Agency: Florida Department of Environmental Protection |
| Agency Update Frequency: Quarterly | Agency Contact: 850.245.8712 |
| Planned Next Contact: 07/22/2024 | Most Recent Contact: 04/25/2024 |

DAYCARE - FL: Daycare listing

| | |
|----------------------------------|---|
| Agency Version Date: 03/06/2024 | Agency: Florida Department of Children & Families |
| Agency Update Frequency: Varies | Agency Contact: 866-762-2237 |
| Planned Next Contact: 05/31/2024 | Most Recent Contact: 03/06/2024 |

DEDB - FL: Drinking water wells contaminated with ethylene dibromide

| | |
|----------------------------------|--|
| Agency Version Date: 11/30/2023 | Agency: Florida Department of Environmental Protection |
| Agency Update Frequency: Varies | Agency Contact: 850-245-2006 |
| Planned Next Contact: 05/22/2024 | Most Recent Contact: 02/26/2024 |

DRYCLEANERS - FL: Drycleaner facility listing

| | |
|----------------------------------|--|
| Agency Version Date: 02/16/2024 | Agency: Florida Department of Environmental Protection |
| Agency Update Frequency: Varies | Agency Contact: 850-245-8927 |
| Planned Next Contact: 05/14/2024 | Most Recent Contact: 02/16/2024 |

ENF_MIAMI-DADE COUNTY - FL: Miami-Dade County enforcement case listing of sites

| | |
|----------------------------------|---|
| Agency Version Date: 02/27/2024 | Agency: Dade County Department of Environmental Resources |
| Agency Update Frequency: Varies | Management |
| Planned Next Contact: 05/23/2024 | Agency Contact: 305-372-6715 |
| | Most Recent Contact: 02/27/2024 |

OTHER ASCERTAINABLE RECORDS (cont.)

FA 1 - FL: Financial Assurance for SWF/LF facilities

| | |
|----------------------------------|--|
| Agency Version Date: 05/25/2023 | Agency: Florida Department of Environmental Protection |
| Agency Update Frequency: Varies | Agency Contact: 850-245-2118 |
| Planned Next Contact: 05/07/2024 | Most Recent Contact: 02/09/2024 |

FA 2 - FL: Financial Assurance for Hazardous Waste Management facilities

| | |
|------------------------------------|--|
| Agency Version Date: 05/25/2023 | Agency: Florida Department of Environmental Protection |
| Agency Update Frequency: Quarterly | Agency Contact: 850-245-2118 |
| Planned Next Contact: 05/07/2024 | Most Recent Contact: 02/09/2024 |

FA 3 - FL: Financial Assurance and Insurance Information for Tank Facilities

| | |
|------------------------------------|--|
| Agency Version Date: 02/27/2024 | Agency: Florida Department of Environmental Protection |
| Agency Update Frequency: Quarterly | Agency Contact: 850-245-2118 |
| Planned Next Contact: 05/23/2024 | Most Recent Contact: 02/27/2024 |

FACILITY LIST_ALACHUA COUNTY - FL: Alachua county hazardous material facility list

| | |
|-----------------------------------|--|
| Agency Version Date: 03/18/2024 | Agency: Alachua County Environmental Protection Department |
| Agency Update Frequency: Annually | Agency Contact: 352-264-6806 |
| Planned Next Contact: 06/12/2024 | Most Recent Contact: 03/18/2024 |

FF TANKS - FL: listing of Federal facilities with tanks, no longer updated

| | |
|------------------------------------|--|
| Agency Version Date: 01/05/2024 | Agency: Department of Environmental Protection |
| Agency Update Frequency: Quarterly | Agency Contact: 850-245-8705 |
| Planned Next Contact: 06/27/2024 | Most Recent Contact: 04/02/2024 |

GTO_MIAMI-DADE COUNTY - FL: Miami-Dade county non-residential facilities that discharge waste to a sanitary sewer

| | |
|----------------------------------|--|
| Agency Version Date: 02/26/2024 | Agency: Dade County Department of Environmental Resources Management |
| Agency Update Frequency: Varies | Agency Contact: 305-372-6715 |
| Planned Next Contact: 05/22/2024 | Most Recent Contact: 02/26/2024 |

GWCA - FL: Ground water contaminated areas

| | |
|----------------------------------|--|
| Agency Version Date: 04/03/2024 | Agency: Florida Department of Environmental Protection |
| Agency Update Frequency: Varies | Agency Contact: 850-245-2118 |
| Planned Next Contact: 06/28/2024 | Most Recent Contact: 04/03/2024 |

GWIF - FL: Groundwater Monitoring sites that are inspected and monitored.

| | |
|------------------------------------|--|
| Agency Version Date: 03/04/2024 | Agency: Florida Bureau of Environmental Health |
| Agency Update Frequency: Quarterly | Agency Contact: 850-245-4240 |
| Planned Next Contact: 05/29/2024 | Most Recent Contact: 03/04/2024 |

GWP_MIAMI-DADE COUNTY - FL: Miami-Dade County Class I, II, III, IV, V, VI, Domestic Wastewater permits

| | |
|----------------------------------|--|
| Agency Version Date: 02/26/2024 | Agency: Miami-Dade County Department of Environmental Resources Management |
| Agency Update Frequency: Varies | Agency Contact: 305-372-6715 |
| Planned Next Contact: 05/22/2024 | Most Recent Contact: 02/26/2024 |

OTHER ASCERTAINABLE RECORDS (cont.)

HAZ WASTE_MIAMI-DADE COUNTY - FL: Miami-Dade county hazardous waste permits

| | |
|--|---|
| Agency Version Date: 02/13/2024 | Agency: Dade County Department of Environmental Resources |
| Agency Update Frequency: Semi Annually | Management |
| Planned Next Contact: 05/09/2024 | Agency Contact: 305-372-6715 |
| | Most Recent Contact: 02/13/2024 |

HIST CAP_MIAMI-DADE COUNTY - FL: List of Miami-Dade county facilities with construction air permits that are no longer in current agency list.

| | |
|-----------------------------------|---|
| Agency Version Date: 12/25/2018 | Agency: Dade County Department of Environmental Resources |
| Agency Update Frequency: Annually | Management |
| Planned Next Contact: 07/11/2024 | Agency Contact: 305-372-6715 |
| | Most Recent Contact: 04/16/2024 |

HIST CATTLE DIPPING VATS - FL: Vats from the 1910's through the 1950's that were filled with an arsenic solution for the control and eradication of the cattle fever tick

| | |
|---|--|
| Agency Version Date: 01/18/2018 | Agency: Florida Department of Environmental Protection |
| Agency Update Frequency: No Longer Maintained | Agency Contact: 850-245-8927 |
| Planned Next Contact: 06/20/2024 | Most Recent Contact: 03/26/2024 |

HIST DEDB - FL: List of drinking water wells contaminated with ethylene dibromide that is no longer in current agency list.

| | |
|-----------------------------------|--|
| Agency Version Date: 02/04/2019 | Agency: Florida Department of Environmental Protection |
| Agency Update Frequency: Annually | Agency Contact: 850-245-2006 |
| Planned Next Contact: 05/23/2024 | Most Recent Contact: 02/27/2024 |

HIST FF TANKS - FL: List of Federal facilities with tanks that are no longer in current agency list.

| | |
|------------------------------------|--|
| Agency Version Date: 01/28/2019 | Agency: Department of Environmental Protection |
| Agency Update Frequency: Quarterly | Agency Contact: N/R |
| Planned Next Contact: 05/28/2024 | Most Recent Contact: 03/01/2024 |

HIST MINES - FL: Location information of recorded mines

| | |
|-----------------------------------|--|
| Agency Version Date: 01/08/2019 | Agency: Florida Department of Environmental Protection |
| Agency Update Frequency: Annually | Agency Contact: 850-245-2118 |
| Planned Next Contact: 06/21/2024 | Most Recent Contact: 03/27/2024 |

IW SQG_MIAMI-DADE COUNTY - FL: Miami-Dade county permitted industrial waste small quantity generator

| | |
|----------------------------------|---|
| Agency Version Date: 02/26/2024 | Agency: Dade County Department of Environmental Resources |
| Agency Update Frequency: Varies | Management |
| Planned Next Contact: 05/22/2024 | Agency Contact: 305-372-6715 |
| | Most Recent Contact: 02/26/2024 |

IW_MIAMI-DADE COUNTY - FL: Miami-Dade county industrial waste permits

| | |
|----------------------------------|---|
| Agency Version Date: 02/26/2024 | Agency: Dade County Department of Environmental Resources |
| Agency Update Frequency: Varies | Management |
| Planned Next Contact: 05/22/2024 | Agency Contact: 305-372-6715 |
| | Most Recent Contact: 02/26/2024 |

IWP_MIAMI-DADE COUNTY - FL: Miami-Dade County permitted industrial waste pretreatment facility listing

| | |
|----------------------------------|---|
| Agency Version Date: 02/26/2024 | Agency: Dade County Department of Environmental Resources |
| Agency Update Frequency: Varies | Management |
| Planned Next Contact: 05/22/2024 | Agency Contact: 305-372-6715 |
| | Most Recent Contact: 02/26/2024 |

OTHER ASCERTAINABLE RECORDS (cont.)

LWT_MIAMIDADE COUNTY - FL: Miami-Dade county permitted liquid waste transporter listing

Agency Version Date: 02/26/2024
 Agency Update Frequency: Varies
 Planned Next Contact: 05/22/2024

Agency: Dade County Department of Environmental Resources Management
 Agency Contact: 305-372-6715
 Most Recent Contact: 02/26/2024

MINES - FL: Location information of recorded mines

Agency Version Date: 04/03/2024
 Agency Update Frequency: Varies
 Planned Next Contact: 06/28/2024

Agency: Florida Department of Environmental Protection
 Agency Contact: 850-245-2118
 Most Recent Contact: 04/03/2024

MOP_MIAMIDADE COUNTY - FL: Miami-Dade county marine facilities operating permit listing

Agency Version Date: 02/26/2024
 Agency Update Frequency: Quarterly
 Planned Next Contact: 05/22/2024

Agency: Dade County Department of Environmental Resources Management
 Agency Contact: 305-372-6715
 Most Recent Contact: 02/26/2024

MRE_MIAMIDADE COUNTY - FL: Miami-Dade county Maimi River Enforcement case listing

Agency Version Date: 02/27/2024
 Agency Update Frequency: Quarterly
 Planned Next Contact: 05/23/2024

Agency: Dade County Department of Environmental Resources Management
 Agency Contact: 305-372-6715
 Most Recent Contact: 02/27/2024

NPDES - FL: Listing of facilities with wastewater and NPDES permits

Agency Version Date: 02/16/2024
 Agency Update Frequency: Monthly
 Planned Next Contact: 05/14/2024

Agency: Florida Department of Environmental Protection
 Agency Contact: 850-245-8325
 Most Recent Contact: 02/16/2024

PFAS - FL: List of PFAS sites and areas of interest

Agency Version Date: 08/07/2023
 Agency Update Frequency: Quarterly
 Planned Next Contact: 07/18/2024

Agency: Florida Department of Environmental Protection
 Agency Contact: 850-245-8927
 Most Recent Contact: 04/23/2024

PFAS AFFF - FL: List of sites with environmental assessments related to the historic and current use of chemicals found in aqueous film forming foam (AFFF) at fire training facilities.

Agency Version Date: 03/08/2024
 Agency Update Frequency: Quarterly
 Planned Next Contact: 06/04/2024

Agency: Department of Environmental Protection
 Agency Contact: 850-245-2006
 Most Recent Contact: 03/08/2024

PRIORITY CLEANERS - FL: Listing of sites included in the Drycleaning Solvent Cleanup Program Priority Ranking List

Agency Version Date: 08/09/2021
 Agency Update Frequency: No Longer Maintained
 Planned Next Contact: 06/17/2024

Agency: Department of Environmental Protection
 Agency Contact: N/R
 Most Recent Contact: 03/21/2024

SIS - FL: Listing of site investigation section sites

Agency Version Date: 08/10/2021
 Agency Update Frequency: Varies
 Planned Next Contact: 06/19/2024

Agency: Florida Department of Environmental Protection
 Agency Contact: 850-245-2118
 Most Recent Contact: 03/25/2024

OTHER ASCERTAINABLE RECORDS (cont.)

T 2 - FL: List of facilities that must submit an Emergency and Hazardous Chemical Inventory Form

Agency Version Date: 06/02/2023
Agency Update Frequency: Varies
Planned Next Contact: 05/14/2024

Agency: Florida Division of Emergency Management
Agency Contact: 850-413-9928
Most Recent Contact: 02/16/2024

UIC - FL: Underground injection well permits

Agency Version Date: 02/14/2024
Agency Update Frequency: Varies
Planned Next Contact: 05/10/2024

Agency: Florida Department of Environmental Protection
Agency Contact: 850-245-2118
Most Recent Contact: 02/14/2024

VIOLATION_BROWARD COUNTY - FL: Broward county listing of environmental notices of violation cases

Agency Version Date: 09/11/2023
Agency Update Frequency: Semi Annually
Planned Next Contact: 05/27/2024

Agency: Broward County Environmental Protection Department
Agency Contact: 954-519-0332
Most Recent Contact: 02/29/2024

WASTEWATER - FL: Listing of permitted wastewater facilities

Agency Version Date: 03/18/2024
Agency Update Frequency: Monthly
Planned Next Contact: 06/12/2024

Agency: Florida Department of Environmental Protection
Agency Contact: 850-245-8325
Most Recent Contact: 03/18/2024

SUBJECT PROPERTY ADDRESS:

First Coast Tire & Services
 2350 N Ponce de Leon Blvd
 Saint Augustine, Florida 32084

SUBJECT PROPERTY COORDINATES:

| | |
|--------------------------------|--------------------------------------|
| Latitude(North): | 29.913978 - 29°54'50.3" |
| Longitude(West): | -81.323121 - -81°19'23.2" |
| Universal Transverse Mercator: | Zone 17N |
| UTM X (Meters): | 468808.76 |
| UTM Y (Meters): | 3309297.33 |
| State Plane Coordinates: | 0901 - Florida East (US Survey Feet) |
| X Coordinate (Feet): | 553798.484 E |
| Y Coordinate (Feet): | 2028789.701 N |

ELEVATION:

Elevation: 7 ft. above sea level

USGS TOPOGRAPHIC MAP:

Subject Property Map: 29081-H3 Saint Augustine, FL
 Most Recent Revision: 2021

GEOHYDROLOGY DATA:

SUBJECT PROPERTY TOPOGRAPHY:

Topographic Gradient: West

DFIRM FLOOD ZONE:

| | |
|--|---|
| | DFIRM Flood |
| Subject Property County: | Electronic Data: |
| ST. JOHNS | Yes - refer to the PROPERTY PROXIMITY MAP and AREA MAP |
| Flood Plain Panel at Subject Property: | 12109C0312J (Eff. date 12/7/2018) |
| Additional Panels in search area: | 12109C0316J (Eff. date 12/7/2018) 12109C0318J (Eff. date 12/7/2018) 12109C0314J (Eff. date 12/7/2018) |

FEMA FLOOD ZONE:

| | |
|--|---|
| | FEMA Flood |
| Subject Property County: | Electronic Data: |
| ST. JOHNS | Yes - refer to the PROPERTY PROXIMITY MAP and AREA MAP |
| Flood Plain Panel at Subject Property: | 1251450001D |
| Additional Panels in search area: | 1251470144E 1251470145D 1251450002D 1251450003D 1251450004D |

NATIONAL WETLAND INVENTORY:

| | |
|--------------------------------------|--|
| | NWI Electronic |
| <u>NWI Quad at Subject Property:</u> | <u>Data Coverage:</u> |
| Saint Augustine | Yes - refer to the Geological Findings Map |

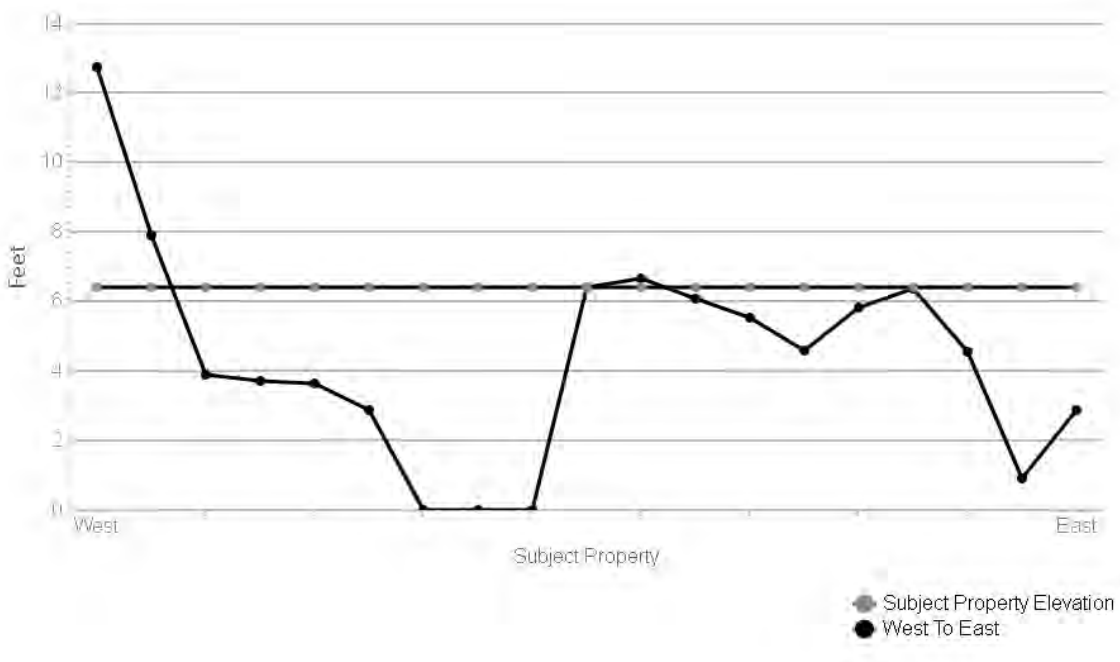
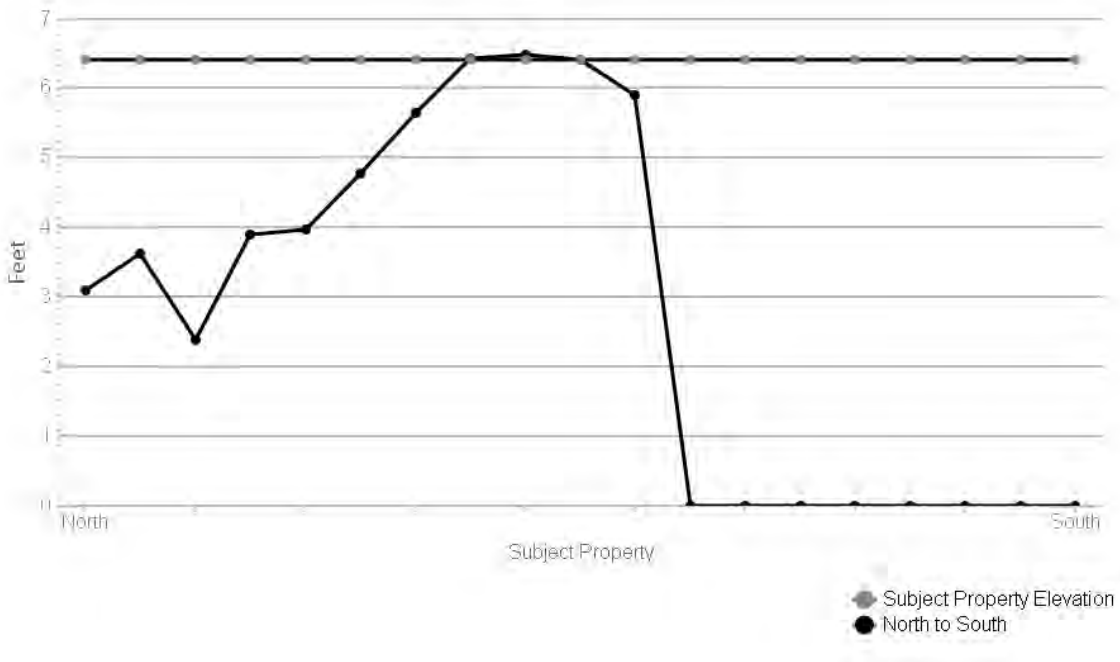
LITHOSTRATIGRAPHIC INFORMATION:

ROCK STRATIGRAPHIC UNIT:

GEOLOGIC AGE IDENTIFICATION

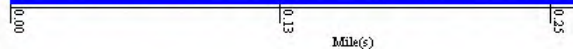
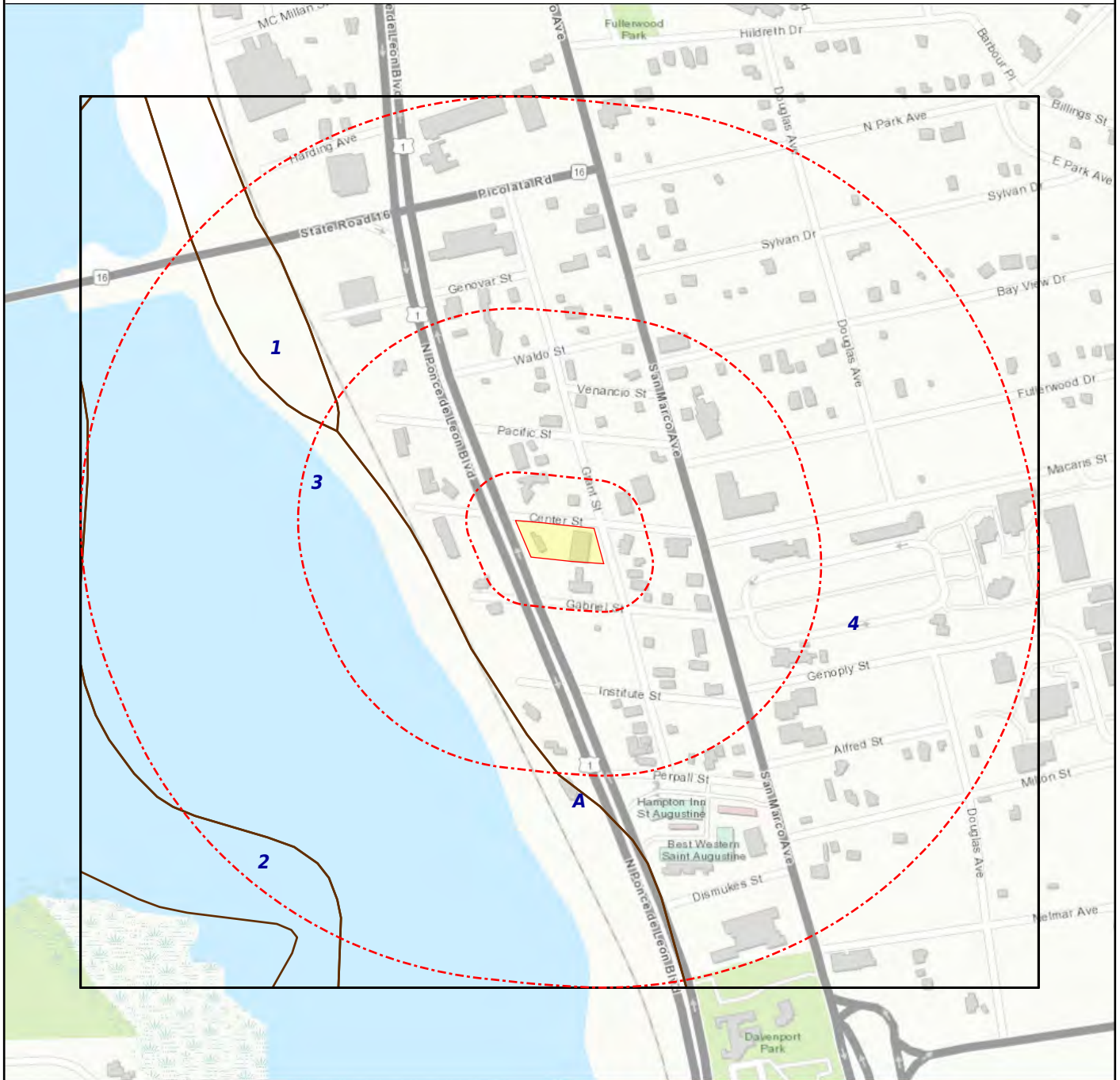
| | |
|--------------------|-------------------------|
| Era: Cenozoic | Category: 2 Qh Holocene |
| System: Quaternary | |
| Series: Holocene | |
| Code: Qh | |

SURROUNDING ELEVATION PROFILES:



SUBJECT NAME: First Coast Tire & Services
ADDRESS: 2350 N Ponce de Leon Blvd, Saint Augustine, ...
LAT/LONG: 29.913978 / -81.323121

PREPARED FOR: Longleaf Environmental Consulting
ORDER #: 97634
REPORT DATE: May 03, 2024



+ Subject Property - SSURGO - STATSGO

SOIL COMPOSITION IN GENERAL AREA OF SUBJECT PROPERTY:

Agency source: Soil Conservation Service, US Department of Agriculture

SOIL MAP ID 1

SSURGO

| | |
|--------------------------------------|-------------------|
| USDA Soil Name | Immokalee, Series |
| USDA Soil Texture | Fine sand |
| Hydrologic Soil Group | A/D |
| Soil Drainage Class | Poorly drained |
| Hydric Classification | 22 |
| Corrosion Potential - Uncoated Steel | High |

| Layer | Depth (inches) | Soil Texture | AASHTO Group | Unified Soil Description | Saturated Hydraulic Conductivity micro m/sec | Soil Reaction pH |
|-------|----------------|--------------|--|---|--|------------------|
| 1 | 0-20 | Fine sand | Granular materials (35% or less passing No. 200), fine sand. Reference: This is a classification of soil material for highway and airfield construction (Procedure M 145-73 in Am. Assoc. of State Highway and Transportation Officials, 1984. | Reference: This is a classification of soil material designed for general construction purposes. It is dependent on the particle size distribution of the <75 mm, the liquid limit, and the plasticity index and on whether the soil material is high in organic matter (ASTM test D 2487, in ASTM, 1984). | 42-141 | 3.5-6 |
| 2 | 20-102 | Fine sand | Granular materials (35% or less passing No. 200), fine sand. Reference: This is a classification of soil material for highway and airfield construction (Procedure M 145-73 in Am. Assoc. of State Highway and Transportation Officials, 1984. | Reference: This is a classification of soil material designed for general construction purposes. It is dependent on the particle size distribution of the <75 mm, the liquid limit, and the plasticity index and on whether the soil material is high in organic matter (ASTM test D 2487, in ASTM, 1984). | 42-141 | 3.5-6 |
| 3 | 102-163 | Fine sand | Reference: This is a classification of soil material for highway and airfield construction (Procedure M 145-73 in Am. Assoc. of State Highway and Transportation Officials, 1984. | COARSE-GRAINED SOILS, Sands, Sands with fines, Silty Sand. Reference: This is a classification of soil material designed for general construction purposes. It is dependent on the particle size distribution of the <75 mm, the liquid limit, and the plasticity index and on whether the soil material is high in organic matter (ASTM test D 2487, in ASTM, 1984). | 4-14 | 3.5-6 |
| 4 | 163-203 | Fine sand | Granular materials | Reference: This is a | 42-141 | 3.5-6 |

| Layer | Depth (inches) | Soil Texture | AASHTO Group | Unified Soil Description | Saturated Hydraulic Conductivity micro m/sec | Soil Reaction pH |
|-------|----------------|--------------|---|---|--|------------------|
| 4 | 163-203 | Fine sand | (35% or less passing No. 200), fine sand. Reference: This is a classification of soil material for highway and airfield construction (Procedure M 145-73 in Am. Assoc. of State Highway and Transportation Officials, 1984. | classification of soil material designed for general construction purposes. It is dependent on the particle size distribution of the <75 mm, the liquid limit, and the plasticity index and on whether the soil material is high in organic matter (ASTM test D 2487, in ASTM, 1984). | 42-141 | 3.5-6 |

SOIL MAP ID 2

SSURGO

| | |
|--------------------------------------|--------------------------|
| USDA Soil Name | Water,Miscellaneous area |
| USDA Soil Texture | Not Reported |
| Hydrologic Soil Group | Not Reported |
| Soil Drainage Class | Not Reported |
| Hydric Classification | 0 |
| Corrosion Potential - Uncoated Steel | Not Reported |

SOIL MAP ID 3

SSURGO

| | |
|--------------------------------------|---------------------|
| USDA Soil Name | Pellicer, Series |
| USDA Soil Texture | Silty clay loam |
| Hydrologic Soil Group | D |
| Soil Drainage Class | Very poorly drained |
| Hydric Classification | 97 |
| Corrosion Potential - Uncoated Steel | High |

| Layer | Depth (inches) | Soil Texture | AASHTO Group | Unified Soil Description | Saturated Hydraulic Conductivity micro m/sec | Soil Reaction pH |
|-------|----------------|-----------------|--|--|--|------------------|
| 1 | 0-25 | Silty clay loam | Silt-Clay materials (more than 35% passing No. 200), clayey soils. Reference: This is a classification of soil material for highway and airfield construction (Procedure M 145-73 in Am. Assoc. of State Highway and Transportation Officials, 1984. | FINE-GRAINED SOILS, Silts and clays (liquid limit is 50% or more), Fat Clay. Reference: This is a classification of soil material designed for general construction purposes. It is dependent on the particle size distribution of the <75 mm, the liquid limit, and the plasticity index and on whether the soil material is high in organic matter (ASTM test D 2487, in ASTM, | 0.42-1.4 | 7.4-8.4 |

| Layer | Depth (inches) | Soil Texture | AASHTO Group | Unified Soil Description | Saturated Hydraulic Conductivity micro m/sec | Soil Reaction pH |
|-------|----------------|-----------------|--|---|--|------------------|
| 1 | 0-25 | Silty clay loam | Silt-Clay materials (more than 35% passing No. 200), clayey soils. Reference: This is a classification of soil material for highway and airfield construction (Procedure M 145-73 in Am. Assoc. of State Highway and Transportation Officials, 1984. | 1984). | 0.42-1.4 | 7.4-8.4 |
| 2 | 25-178 | Clay loam | Silt-Clay materials (more than 35% passing No. 200), clayey soils. Reference: This is a classification of soil material for highway and airfield construction (Procedure M 145-73 in Am. Assoc. of State Highway and Transportation Officials, 1984. | FINE-GRAINED SOILS, Silts and clays (liquid limit is 50% or more), Fat Clay. Reference: This is a classification of soil material designed for general construction purposes. It is dependent on the particle size distribution of the <75 mm, the liquid limit, and the plasticity index and on whether the soil material is high in organic matter (ASTM test D 2487, in ASTM, 1984). | 0.01-0.42 | 7.4-8.4 |
| 3 | 178-203 | Fine sandy loam | Reference: This is a classification of soil material for highway and airfield construction (Procedure M 145-73 in Am. Assoc. of State Highway and Transportation Officials, 1984. | COARSE-GRAINED SOILS, Sands, Sands with fines, Silty Sand. Reference: This is a classification of soil material designed for general construction purposes. It is dependent on the particle size distribution of the <75 mm, the liquid limit, and the plasticity index and on whether the soil material is high in organic matter (ASTM test D 2487, in ASTM, 1984). | 42-141 | 7.4-8.4 |

SOIL MAP ID 4

SSURGO

| | |
|--------------------------------------|-------------------------|
| USDA Soil Name | St. Augustine, Series |
| USDA Soil Texture | Fine sand |
| Hydrologic Soil Group | A |
| Soil Drainage Class | Somewhat poorly drained |
| Hydric Classification | 0 |
| Corrosion Potential - Uncoated Steel | High |

| Layer | Depth (inches) | Soil Texture | AASHTO Group | Unified Soil Description | Saturated Hydraulic Conductivity micro m/sec | Soil Reaction pH |
|-------|----------------|--------------|--|--|--|------------------|
| 1 | 0-10 | Fine sand | Granular materials (35% or less passing No. 200), fine sand. Reference: This is a classification of soil material for highway and airfield construction (Procedure M 145-73 in Am. Assoc. of State Highway and Transportation Officials, 1984. | COARSE-GRAINED SOILS, Sands, Clean Sands, Poorly Graded Sand. Reference: This is a classification of soil material designed for general construction purposes. It is dependent on the particle size distribution of the <75 mm, the liquid limit, and the plasticity index and on whether the soil material is high in organic matter (ASTM test D 2487, in ASTM, 1984). | 42-141 | 6.1-8.4 |
| 2 | 10-203 | Fine sand | Reference: This is a classification of soil material for highway and airfield construction (Procedure M 145-73 in Am. Assoc. of State Highway and Transportation Officials, 1984. | COARSE-GRAINED SOILS, Sands, Sands with fines, Silty Sand. Reference: This is a classification of soil material designed for general construction purposes. It is dependent on the particle size distribution of the <75 mm, the liquid limit, and the plasticity index and on whether the soil material is high in organic matter (ASTM test D 2487, in ASTM, 1984). | 14-141 | 6.1-8.4 |

SOIL MAP ID A

STATSGO

| | |
|--------------------------------------|----------------|
| USDA Soil Name | Smyrna, Series |
| USDA Soil Texture | Fine sand |
| Hydrologic Soil Group | B/D |
| Soil Drainage Class | Poorly drained |
| Hydric Classification | 54 |
| Corrosion Potential - Uncoated Steel | High |

| Layer | Depth (inches) | Soil Texture | AASHTO Group | Unified Soil Description | Saturated Hydraulic Conductivity micro m/sec | Soil Reaction pH |
|-------|----------------|--------------|--------------|--------------------------|--|------------------|
| 1 | 0-13 | Fine sand | No data | No data | 42.343-141.1433 | 3.6-7.3 |
| 2 | 13-28 | No data | No data | No data | 4.2343-42.343 | 3.6-7.3 |
| 3 | 28-80 | No data | No data | No data | 42.343-141.1433 | 4.5-5.5 |

WATER AGENCY DATA:

WATER AGENCY SEARCH DISTANCES:

| <u>DATABASE:</u> | <u>SEARCH DISTANCE (MILES):</u> |
|----------------------|---------------------------------|
| NWIS | 1.000 |
| OIL & GAS WELLS - FL | 1.000 |
| PWS | 1.000 |
| WELLS - FL | 1.000 |
| WELLS NW - FL | 1.000 |
| WELLS SJ - FL | 1.000 |
| WELLS SR - FL | 1.000 |
| WELLS SW - FL | 1.000 |

| <u>DISTANCE TO NEAREST:</u> | <u>DISTANCE:</u> |
|-----------------------------|--------------------|
| NWIS | N/A |
| OIL & GAS WELLS - FL | N/A |
| PWS | 0.213 mi / 1126 ft |
| WELLS - FL | 0.647 mi / 3415 ft |
| WELLS NW - FL | N/A |
| WELLS SJ - FL | 0.229 mi / 1210 ft |
| WELLS SR - FL | N/A |
| WELLS SW - FL | N/A |

FEDERAL WATER AGENCY DATA SUMMARY:

| <u>MAP ID:</u> | <u>WELL ID:</u> | <u>LOCATION FROM SP:</u> |
|----------------|---|--------------------------|
| 1 | FL2551084 | 1/8 - 1/4 Mile SE |
| 8 | FL2164314 MALABAR RESTAURANT-MALABAR RESTAURANT | 1/4 - 1/2 Mile WNW |
| 10 | AAC1828 FL2554443 FOUNTAIN OF YOUTH-FOUNTAIN OF YOUTH | 1/2 - 1 Mile SE |
| 17 | FL2160713 MALABAR MOTEL-MALABAR MOTEL | 1/2 - 1 Mile SSE |
| 32 | WINDWARD CAMACHEE MARINA OWNER LLC CAMACHEE COVE YACHT HARBOR INC FL2554166 | 1/2 - 1 Mile E |

Note: PWS System location is not always the same as well location.

STATE/LOCAL WATER AGENCY DATA SUMMARY:

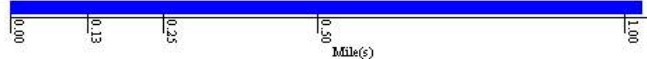
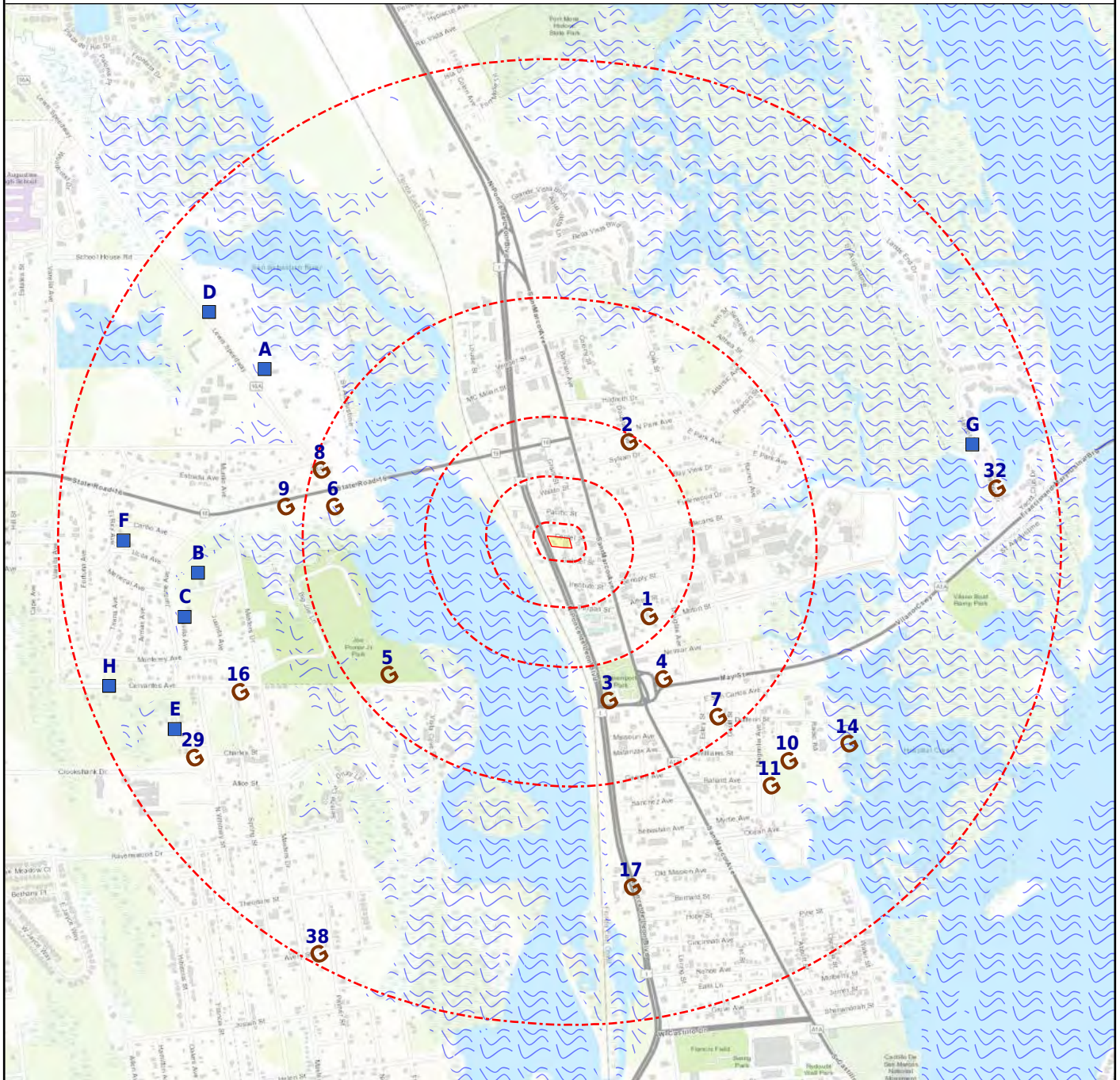
| <u>MAP ID:</u> | <u>WELL ID:</u> | <u>LOCATION FROM SP:</u> |
|----------------|-----------------|--------------------------|
| 2 | N/R | 1/8 - 1/4 Mile NE |
| 3 | 154144-1 | 1/4 - 1/2 Mile SSE |
| 4 | 65574-1 | 1/4 - 1/2 Mile SE |

STATE/LOCAL WATER AGENCY DATA SUMMARY: (cont.)

| <u>MAP ID:</u> | <u>WELL ID:</u> | <u>LOCATION FROM SP:</u> |
|----------------|-----------------|--------------------------|
| 6 | N/R | 1/4 - 1/2 Mile W |
| 9 | N/R | 1/2 - 1 Mile W |
| 11 | AAC1828 | 1/2 - 1 Mile SE |
| A12 | AAJ9741 | 1/2 - 1 Mile WNW |
| A13 | AAJ9740 | 1/2 - 1 Mile WNW |
| B15 | AAJ9706 | 1/2 - 1 Mile W |
| 16 | AAJ9713 | 1/2 - 1 Mile WSW |
| B18 | AAI6826 | 1/2 - 1 Mile W |
| C19 | AAJ9711 | 1/2 - 1 Mile W |
| C20 | AAJ9712 | 1/2 - 1 Mile W |
| D21 | AAJ9737 | 1/2 - 1 Mile WNW |
| E22 | AAJ9735 | 1/2 - 1 Mile WSW |
| D23 | AAJ9736 | 1/2 - 1 Mile WNW |
| E24 | AAJ9734 | 1/2 - 1 Mile WSW |
| F25 | AAK3771 | 1/2 - 1 Mile W |
| F26 | AAK3772 | 1/2 - 1 Mile W |
| G27 | AAC1825 | 1/2 - 1 Mile ENE |
| G28 | AAC1824 | 1/2 - 1 Mile ENE |
| 29 | AAO0100 | 1/2 - 1 Mile WSW |
| F30 | AAK3770 | 1/2 - 1 Mile W |
| E31 | AAJ9732 | 1/2 - 1 Mile WSW |
| F33 | AAK3773 | 1/2 - 1 Mile W |
| E34 | AAJ9733 | 1/2 - 1 Mile WSW |
| H35 | AAJ9716 | 1/2 - 1 Mile WSW |
| H36 | AAJ9715 | 1/2 - 1 Mile WSW |
| H37 | AAJ9714 | 1/2 - 1 Mile WSW |
| 38 | N/R | 1/2 - 1 Mile SSW |

SUBJECT NAME: First Coast Tire & Services
 ADDRESS: 2350 N Ponce de Leon Blvd, Saint Augustine, ...
 LAT/LONG: 29.913978 / -81.323121

PREPARED FOR: Longleaf Environmental Consulting
 ORDER #: 97634
 REPORT DATE: May 03, 2024



- + Subject Property
- H Basins (No Data)
- Geologic Cluster with Water Well
- Geological Site
- ~ NWI
- ~ NWI (No Data)
- Oil & Gas Wells (No Data)

Map Id: 1
 Direction: SE
 Distance: 0.213 mi., 1127 ft.
 Elevation: 6 ft.
 Relative: Lower

Site Name : FL2551084
 NO 4 MILTON ST
 ST AUGUSTINE, FL 32084

Database(s) : [PWS]

EnviroSite ID: 8102761
EPA ID: N/R

PWS

Facility Address : NO 4 MILTON ST, ST AUGUSTINE, FL 32084

| | |
|---------------------------------|--------------------------------|
| PWS ID : | FL2551084 |
| PWS Type : | Transient non-community system |
| PWS Name : | ST AUGUSTINE SHRINE CLUB INC |
| Activity Status : | Inactive |
| Primary Source : | Ground water |
| Submission Year : | 2023 |
| Submission Year Quarter : | 2023Q2 |
| Population Served Count : | 40 |
| Service Connections Count : | 1 |
| Population Category 2 : | <10,000 |
| Population Category 3 : | <=3300 |
| Population Category 4 : | <10K |
| Population Category 5 : | <=500 |
| Population Category 11 : | <=100 |
| Submission Quarter : | 2 |
| Submission Status Code : | Y |
| First Reported Date : | 1979-02-10 |
| Last Reported Date : | 1995-07-22 |
| Deactivation Date : | 1982-10-01 |
| GW or SW : | Groundwater |
| Is Grant Eligible : | N |
| Is Outstanding Performer : | N/R |
| Is School or Daycare : | N |
| Is Source Water Protected : | N/R |
| Primacy Agency : | Florida |
| Primacy Type : | State |
| Org Name : | N/R |
| EPA Region : | Region 4 |
| Admin Name : | ST AUGUSTINE SHRINE CLUB INC |
| Owner Type : | Private |
| Phone Number : | N/R |
| Phone Ext Number : | N/R |
| Alt Phone Number : | N/R |
| Email Address : | N/R |
| Fax Number : | N/R |
| Is Wholesaler : | N |
| LT2 Schedule Category : | N/R |
| NPM Candidate : | N |
| CDS ID : | N/R |
| DBPR Schedule Category : | N/R |
| Outstanding Performer Date : | N/R |
| Season Begin Date : | 01-01 |
| Season End Date : | 12-31 |
| Source Water Protection Date : | N/R |
| Seasonal Startup System : | N/R |
| Reduced Monitoring Begin Date : | N/R |
| Reduced Monitoring End Date : | N/R |
| Reduced RTCR Monitoring : | N/R |
| Last Date in Agency List : | 2023-09-13 |

Map Id: 2
Direction: NE
Distance: 0.229 mi., 1211 ft.
Elevation: 6 ft.
Relative: Lower

Site Name : N/R
29.916944, -81.320833
FL
Database(s) : [WELLS SJ - FL]

Envirosite ID: 33144774
EPA ID: N/R

WELLS SJ - FL

Permit : N/R
Issue Date : N/R
Completion Date : 1996-09-25
Station ID : 278281
Legacy Number : N/R
Contractor License : N/R
Owner Name : St Augustine City Of Public Work
Contractor Name : N/R
Driller Name : Tommy Higginloham?
County : St. Johns
Section/Township/Range : SEC: 0, TWP: N/R, RNG: N/R
Casing Depth : 0
Total Depth : 268
Diameter : 0
Compliance Number : 995533
Well Street Address : Douglas St., St. Augustine
Location Address : Douglas St., St. Augustine
Type of Work : N/R
Well Use : N/R
Static Water Level (ft) : 0
Latitude : 295501
Longitude : 811915
Well Completion Report Link : [Click here for hyperlink provided by the agency.](#)

Map Id: 3
Direction: SSE
Distance: 0.332 mi., 1755 ft.
Elevation: 5 ft.
Relative: Lower

Site Name : 154144-1
29.909097, -81.321495
FL
Database(s) : [WELLS SJ - FL]

Envirosite ID: 24290402
EPA ID: N/R

WELLS SJ - FL

Permit : 154144-1
Issue Date : 2018-06-25
Completion Date : 2018-07-09
Station ID : 479409
Legacy Number : N/R
Contractor License : 1927
Owner Name : City Of St Augustine
Contractor Name : Donal M Partridge
Driller Name : N/R
County : St. Johns
Section/Township/Range : SEC: 46, TWP: 7S, RNG: 30E
Casing Depth : 0
Total Depth : 245
Diameter : 0
Compliance Number : 1356092
Well Street Address : 190 SAN MARCO AVE
Location Address : 190 SAN MARCO AVE, SAINT AUGUSTINE, FL 32084
Type of Work : Abandonment
Well Use : Irrigation - Landscape

Map Id: 3
Direction: SSE
Distance: 0.332 mi., 1755 ft.
Elevation: 5 ft.
Relative: Lower

Site Name : 154144-1
29.909097, -81.321495
FL
Database(s) : [WELLS SJ - FL] (**cont.**)

Envirosite ID: 24290402
EPA ID: N/R

WELLS SJ - FL (**cont.**)

Static Water Level (ft) : 0
Latitude : 295432.7492
Longitude : 811917.382
Well Completion Report Link : [Click here for hyperlink provided by the agency.](#)

Map Id: 4
Direction: SE
Distance: 0.335 mi., 1770 ft.
Elevation: 5 ft.
Relative: Lower

Site Name : 65574-1
29.909736, -81.31963
FL
Database(s) : [WELLS SJ - FL]

Envirosite ID: 33136547
EPA ID: N/R

WELLS SJ - FL

Permit : 65574-1
Issue Date : 2000-06-15
Completion Date : 2000-07-18
Station ID : 437424
Legacy Number : N/R
Contractor License : 7232
Owner Name : Simone Broudy Kilbourn
Contractor Name : Karl David Swindull
Driller Name : BURT BISHOP
County : St. Johns
Section/Township/Range : SEC: 49, TWP: 7S, RNG: 30E
Casing Depth : 0
Total Depth : 0
Diameter : 0
Compliance Number : 1240401
Well Street Address : 2 May St Saint Augustine FL 32084
Location Address : 2 May St Saint Augustine FL 32084
Type of Work : Abandonment
Well Use : Other
Static Water Level (ft) : N/R
Latitude : 295435.0496
Longitude : 811910.668
Well Completion Report Link : [Click here for hyperlink provided by the agency.](#)

Map Id: 5
 Direction: SW
 Distance: 0.434 mi., 2290 ft.
 Elevation: 5 ft.
 Relative: Lower

Site Name : TOWER
 29.909875, -81.329003
 ST. AUGUSTINE, FL
Database(s) : [DIGITAL OBSTACLE]

Envirosite ID: 1788765
EPA ID: N/R

DIGITAL OBSTACLE

| | |
|--------------------------------------|----------------|
| Date of Action : | 2018-10-22 |
| Action : | Add |
| FAA Study Number : | 2018ASO144040E |
| OBS Number : | 12-122402 |
| Obstacle Type : | TOWER |
| City Name : | ST. AUGUSTINE |
| State Identifier : | FL |
| Country Identifier : | USA |
| Type of Lighting : | None |
| Verification Status : | Unverified |
| Quantity : | 1 |
| Mark Indicator : | None |
| Above Ground Level Height (Feet) : | 00165 |
| Above Mean Sea Level Height (Feet) : | 00171 |
| Horizontal Accuracy : | + -250' |
| Vertical Accuracy : | + -50' |
| Latitude : | 29 54 35.55N |
| Longitude : | 081 19 44.41W |

Map Id: 6
 Direction: W
 Distance: 0.440 mi., 2325 ft.
 Elevation: 4 ft.
 Relative: Lower

Site Name : N/R
 29.915, -81.330833
 FL
Database(s) : [WELLS SJ - FL]

Envirosite ID: 33119743
EPA ID: N/R

WELLS SJ - FL

| | |
|-------------------------------|--|
| Permit : | N/R |
| Issue Date : | N/R |
| Completion Date : | 1993-04-16 |
| Station ID : | 294039 |
| Legacy Number : | N/R |
| Contractor License : | 2225 |
| Owner Name : | Gentry Station |
| Contractor Name : | Lowell H Cray |
| Driller Name : | Brad Schmidt? |
| County : | St. Johns |
| Section/Township/Range : | SEC: 12, TWP: 7S, RNG: 29E |
| Casing Depth : | 0 |
| Total Depth : | 12 |
| Diameter : | 2 |
| Compliance Number : | 1011309 |
| Well Street Address : | 2820 Lewis Speed Way |
| Location Address : | 2820 Lewis Speed Way, St. Augustine, FL e, FL |
| Type of Work : | N/R |
| Well Use : | Monitoring |
| Static Water Level (ft) : | 3 |
| Latitude : | 295454 |
| Longitude : | 811951 |
| Well Completion Report Link : | Click here for hyperlink provided by the agency. |

Map Id: 6
 Direction: W
 Distance: 0.440 mi., 2325 ft.
 Elevation: 4 ft.
 Relative: Lower

Site Name : N/R
 29.915, -81.330833
 FL

Database(s) : [WELLS SJ - FL] **(cont.)**

Envirosite ID: 33119743
EPA ID: N/R

WELLS SJ - FL (cont.)

| | |
|-------------------------------|--|
| Permit : | N/R |
| Issue Date : | N/R |
| Completion Date : | 1993-04-16 |
| Station ID : | 294033 |
| Legacy Number : | N/R |
| Contractor License : | 2225 |
| Owner Name : | Gentry Station |
| Contractor Name : | Lowell H Cray |
| Driller Name : | Brad Schmidt? |
| County : | St. Johns |
| Section/Township/Range : | SEC: 12, TWP: 7S, RNG: 29E |
| Casing Depth : | 0 |
| Total Depth : | 12 |
| Diameter : | 2 |
| Compliance Number : | 1011303 |
| Well Street Address : | 2820 Lewis Saeed Way, St Augustine |
| Location Address : | 2820 Lewis Saeed Way, St Augustine |
| Type of Work : | N/R |
| Well Use : | Monitoring |
| Static Water Level (ft) : | 3 |
| Latitude : | 295454 |
| Longitude : | 811951 |
| Well Completion Report Link : | Click here for hyperlink provided by the agency. |

Map Id: 7
 Direction: SE
 Distance: 0.464 mi., 2449 ft.
 Elevation: 6 ft.
 Relative: Lower

Site Name : TOWER
 29.908611, -81.317778
 ST AUGUSTINE, FL

Database(s) : [DIGITAL OBSTACLE]

Envirosite ID: 1648915
EPA ID: N/R

DIGITAL OBSTACLE

| | |
|--------------------------------------|---------------|
| Date of Action : | 1976-03-12 |
| Action : | Change |
| FAA Study Number : | N/R |
| OBS Number : | 12-006212 |
| Obstacle Type : | TOWER |
| City Name : | ST AUGUSTINE |
| State Identifier : | FL |
| Country Identifier : | USA |
| Type of Lighting : | None |
| Verification Status : | Unverified |
| Quantity : | 1 |
| Mark Indicator : | None |
| Above Ground Level Height (Feet) : | 00100 |
| Above Mean Sea Level Height (Feet) : | 00104 |
| Horizontal Accuracy : | N/R |
| Vertical Accuracy : | N/R |
| Latitude : | 29 54 31.00N |
| Longitude : | 081 19 04.00W |

Map Id: 8
 Direction: WNW
 Distance: 0.484 mi., 2555 ft.
 Elevation: 5 ft.
 Relative: Lower

Site Name : FL2164314 | MALABAR RESTAURANT-
 MALABAR RESTAURANT
 2825 LEWIS SPEEDWAY, SUITE 104
 ST. AUGUSTINE, FL 32084

Database(s) : [PWS, PWS ENF]

Envirosite ID: 1674704
EPA ID: N/R

PWS

Facility Address : 2825 LEWIS SPEEDWAY, SUITE 104, ST. AUGUSTINE, FL 32084

PWS ID : FL2164314
 PWS Type : Transient non-community system
 PWS Name : MALABAR RESTAURANT
 Activity Status : Inactive
 Primary Source : Ground water
 Submission Year : 2023
 Submission Year Quarter : 2023Q2
 Population Served Count : 25
 Service Connections Count : 1
 Population Category 2 : <10,000
 Population Category 3 : <=3300
 Population Category 4 : <10K
 Population Category 5 : <=500
 Population Category 11 : <=100
 Submission Quarter : 2
 Submission Status Code : Y
 First Reported Date : 1985-02-08
 Last Reported Date : 2023-05-17
 Deactivation Date : 2010-10-25
 GW or SW : Groundwater
 Is Grant Eligible : N
 Is Outstanding Performer : N/R
 Is School or Daycare : N
 Is Source Water Protected : N/R
 Primacy Agency : Florida
 Primacy Type : State
 Org Name : MR. FARID ASHDJI
 EPA Region : Region 4
 Admin Name : LISA BUCKLAND
 Owner Type : Private
 Phone Number : 904-768-6920
 Phone Ext Number : N/R
 Alt Phone Number : N/R
 Email Address : N/R
 Fax Number : N/R
 Is Wholesaler : N
 LT2 Schedule Category : N/R
 NPM Candidate : N
 CDS ID : N/R
 DBPR Schedule Category : N/R
 Outstanding Performer Date : N/R
 Season Begin Date : 01-01
 Season End Date : 12-31
 Source Water Protection Date : N/R
 Seasonal Startup System : N/R
 Reduced Monitoring Begin Date : N/R
 Reduced Monitoring End Date : N/R
 Reduced RTCR Monitoring : N/R
 Last Date in Agency List : 2023-09-13

PWS ENF

Facility Address : 2825 LEWIS SPEEDWAY, SUITE 104, ST. AUGUSTINE, FL 32084

Map Id: 8
 Direction: WNW
 Distance: 0.484 mi., 2555 ft.
 Elevation: 5 ft.
 Relative: Lower

Site Name : FL2164314 | MALABAR RESTAURANT-
 MALABAR RESTAURANT
 2825 LEWIS SPEEDWAY, SUITE 104
 ST. AUGUSTINE, FL 32084

Database(s) : [PWS, PWS ENF] *(cont.)*

Envirosite ID: 1674704
EPA ID: N/R

PWS ENF (cont.)

Site Details

| | |
|----------------------------|--------------------------------|
| PWS ID : | FL2164314 |
| PWS Name : | MALABAR RESTAURANT |
| EPA Region : | Region 4 |
| Primacy Agency : | Florida |
| PWS Type : | Transient non-community system |
| Primacy Type : | State |
| Primary Source : | Ground water |
| Activity Status : | Inactive |
| Deactivation Date : | 2010-10-25 |
| Owner Type : | Private |
| Phone Number : | 904-768-6920 |
| Last Date in Agency List : | 2023-09-20 |

Violation Details

| | |
|----------------------------------|--|
| RTC Enforcement ID : | N/R |
| Violation ID : | 20100001890 |
| Submission Year : | 2023 |
| Violation First Reported Date : | 2012-02-13 |
| Contaminant Name : | Nitrate |
| Rule Family : | Inorganic Chemicals |
| Rule Group : | Chemicals |
| Rule Name : | Nitrates |
| Violation Type : | Monitoring, Regular |
| Is Health Based : | N |
| Is Major Violation : | Y |
| Severity Indicator Count : | N/R |
| Public Notification Tier : | 3 |
| Address Line 1 : | 2825 LEWIS SPEEDWAY, SUITE 104, ST. AUGUSTINE, 32084 |
| Address Line 2 : | N/R |
| Compliance Status : | System Inactive |
| RTC Date : | 2010-10-25 |
| Enforcement Action Description : | State Violation/Reminder Notice |
| Admin Name : | LISA BUCKLAND |
| Email Address : | N/R |

| | |
|---------------------------------|--|
| RTC Enforcement ID : | N/R |
| Violation ID : | N/R |
| Submission Year : | 2023 |
| Violation First Reported Date : | 1991-08-16 |
| Contaminant Name : | Coliform (TCR) |
| Rule Family : | Total Coliform Rules |
| Rule Group : | Microbials |
| Rule Name : | Total Coliform Rule |
| Violation Type : | Maximum Contaminant Level Violation, Monthly (TCR) |
| Is Health Based : | Y |
| Is Major Violation : | N/R |
| Severity Indicator Count : | N/R |
| Public Notification Tier : | 2 |
| Address Line 1 : | 2825 LEWIS SPEEDWAY, SUITE 104, ST. AUGUSTINE, 32084 |
| Address Line 2 : | N/R |
| Compliance Status : | System Inactive |
| RTC Date : | 2010-10-25 |

Map Id: 8
 Direction: WNW
 Distance: 0.484 mi., 2555 ft.
 Elevation: 5 ft.
 Relative: Lower

Site Name : FL2164314 | MALABAR RESTAURANT-
 MALABAR RESTAURANT
 2825 LEWIS SPEEDWAY, SUITE 104
 ST. AUGUSTINE, FL 32084

Database(s) : [PWS, PWS ENF] **(cont.)**

Envirosite ID: 1674704
EPA ID: N/R

PWS ENF (cont.)

| | |
|----------------------------------|---------------------------------|
| Enforcement Action Description : | State Violation/Reminder Notice |
| Admin Name : | LISA BUCKLAND |
| Email Address : | N/R |

| | |
|----------------------------------|--|
| RTC Enforcement ID : | N/R |
| Violation ID : | 20090005861 |
| Submission Year : | 2023 |
| Violation First Reported Date : | 2012-02-13 |
| Contaminant Name : | Coliform (TCR) |
| Rule Family : | Total Coliform Rules |
| Rule Group : | Microbials |
| Rule Name : | Total Coliform Rule |
| Violation Type : | Monitoring, Routine Major (TCR) |
| Is Health Based : | N |
| Is Major Violation : | N/R |
| Severity Indicator Count : | N/R |
| Public Notification Tier : | 3 |
| Address Line 1 : | 2825 LEWIS SPEEDWAY, SUITE 104, ST. AUGUSTINE, 32084 |
| Address Line 2 : | N/R |
| Compliance Status : | System Inactive |
| RTC Date : | 2010-10-25 |
| Enforcement Action Description : | State Violation/Reminder Notice |
| Admin Name : | LISA BUCKLAND |
| Email Address : | N/R |

| | |
|----------------------------------|--|
| RTC Enforcement ID : | N/R |
| Violation ID : | 20100004116 |
| Submission Year : | 2023 |
| Violation First Reported Date : | 2012-02-13 |
| Contaminant Name : | Coliform (TCR) |
| Rule Family : | Total Coliform Rules |
| Rule Group : | Microbials |
| Rule Name : | Total Coliform Rule |
| Violation Type : | Monitoring, Routine Major (TCR) |
| Is Health Based : | N |
| Is Major Violation : | N/R |
| Severity Indicator Count : | N/R |
| Public Notification Tier : | 3 |
| Address Line 1 : | 2825 LEWIS SPEEDWAY, SUITE 104, ST. AUGUSTINE, 32084 |
| Address Line 2 : | N/R |
| Compliance Status : | System Inactive |
| RTC Date : | 2010-10-25 |
| Enforcement Action Description : | State Violation/Reminder Notice |
| Admin Name : | LISA BUCKLAND |
| Email Address : | N/R |

| | |
|---------------------------------|---------------------|
| RTC Enforcement ID : | N/R |
| Violation ID : | 8970001 |
| Submission Year : | 2023 |
| Violation First Reported Date : | 1991-08-19 |
| Contaminant Name : | Nitrate |
| Rule Family : | Inorganic Chemicals |
| Rule Group : | Chemicals |

Map Id: 8
 Direction: WNW
 Distance: 0.484 mi., 2555 ft.
 Elevation: 5 ft.
 Relative: Lower

Site Name : FL2164314 | MALABAR RESTAURANT-
 MALABAR RESTAURANT
 2825 LEWIS SPEEDWAY, SUITE 104
 ST. AUGUSTINE, FL 32084

Database(s) : [PWS, PWS ENF] **(cont.)**

Envirosite ID: 1674704
EPA ID: N/R

PWS ENF (cont.)

Rule Name : Nitrates
 Violation Type : Monitoring, Regular
 Is Health Based : N
 Is Major Violation : Y
 Severity Indicator Count : N/R
 Public Notification Tier : 3
 Address Line 1 : 2825 LEWIS SPEEDWAY, SUITE 104, ST. AUGUSTINE, 32084
 Address Line 2 : N/R
 Compliance Status : System Inactive
 RTC Date : 2010-10-25
 Enforcement Action Description : N/R
 Admin Name : LISA BUCKLAND
 Email Address : N/R

RTC Enforcement ID : N/R
 Violation ID : 20100001723
 Submission Year : 2023
 Violation First Reported Date : 2012-02-13
 Contaminant Name : Coliform (TCR)
 Rule Family : Total Coliform Rules
 Rule Group : Microbials
 Rule Name : Total Coliform Rule
 Violation Type : Monitoring, Routine Major (TCR)
 Is Health Based : N
 Is Major Violation : N/R
 Severity Indicator Count : N/R
 Public Notification Tier : 3
 Address Line 1 : 2825 LEWIS SPEEDWAY, SUITE 104, ST. AUGUSTINE, 32084
 Address Line 2 : N/R
 Compliance Status : System Inactive
 RTC Date : 2010-10-25
 Enforcement Action Description : State Violation/Reminder Notice
 Admin Name : LISA BUCKLAND
 Email Address : N/R

RTC Enforcement ID : N/R
 Violation ID : 20100004912
 Submission Year : 2023
 Violation First Reported Date : 2012-02-13
 Contaminant Name : Coliform (TCR)
 Rule Family : Total Coliform Rules
 Rule Group : Microbials
 Rule Name : Total Coliform Rule
 Violation Type : Monitoring, Routine Major (TCR)
 Is Health Based : N
 Is Major Violation : N/R
 Severity Indicator Count : N/R
 Public Notification Tier : 3
 Address Line 1 : 2825 LEWIS SPEEDWAY, SUITE 104, ST. AUGUSTINE, 32084
 Address Line 2 : N/R
 Compliance Status : System Inactive
 RTC Date : 2010-10-25
 Enforcement Action Description : State Public Notification requested
 Admin Name : LISA BUCKLAND

Map Id: 8
 Direction: WNW
 Distance: 0.484 mi., 2555 ft.
 Elevation: 5 ft.
 Relative: Lower

Site Name : FL2164314 | MALABAR RESTAURANT-
 MALABAR RESTAURANT
 2825 LEWIS SPEEDWAY, SUITE 104
 ST. AUGUSTINE, FL 32084

Database(s) : [PWS, PWS ENF] (*cont.*)

Envirosite ID: 1674704
EPA ID: N/R

PWS ENF (*cont.*)

Email Address : N/R

Map Id: 9
 Direction: W
 Distance: 0.539 mi., 2849 ft.
 Elevation: 5 ft.
 Relative: Lower

Site Name : N/R
 29.915, -81.3325
 FL

Database(s) : [WELLS SJ - FL]

Envirosite ID: 33119746
EPA ID: N/R

WELLS SJ - FL

| | |
|-------------------------------|--|
| Permit : | N/R |
| Issue Date : | N/R |
| Completion Date : | 1993-04-16 |
| Station ID : | 294043 |
| Legacy Number : | N/R |
| Contractor License : | 2225 |
| Owner Name : | Gentry Station |
| Contractor Name : | Lowell H Cray |
| Driller Name : | Brad Schmidt? |
| County : | St. Johns |
| Section/Township/Range : | SEC: 12, TWP: 7S, RNG: 29E |
| Casing Depth : | 0 |
| Total Depth : | 12 |
| Diameter : | 2 |
| Compliance Number : | 1011313 |
| Well Street Address : | 7820 Lewis Speedway, St. Augustine |
| Location Address : | 7820 Lewis Speedway, St. Augustine |
| Type of Work : | N/R |
| Well Use : | Monitoring |
| Static Water Level (ft) : | 3 |
| Latitude : | 295454 |
| Longitude : | 811957 |
| Well Completion Report Link : | Click here for hyperlink provided by the agency. |

| | |
|--------------------------|----------------------------|
| Permit : | N/R |
| Issue Date : | N/R |
| Completion Date : | 1993-04-19 |
| Station ID : | 294035 |
| Legacy Number : | N/R |
| Contractor License : | 2225 |
| Owner Name : | Gentry Station |
| Contractor Name : | Lowell H Cray |
| Driller Name : | Brad Schmidt? |
| County : | St. Johns |
| Section/Township/Range : | SEC: 12, TWP: 7S, RNG: 29E |
| Casing Depth : | 0 |
| Total Depth : | 12 |
| Diameter : | 2 |
| Compliance Number : | 1011305 |

Map Id: 9
 Direction: W
 Distance: 0.539 mi., 2849 ft.
 Elevation: 5 ft.
 Relative: Lower

Site Name : N/R
 29.915, -81.3325
 FL

Database(s) : [WELLS SJ - FL] **(cont.)**

Envirosite ID: 33119746
EPA ID: N/R

WELLS SJ - FL (cont.)

Well Street Address : 2820 Lewis Speed Way, St. Augustine
 Location Address : 2820 Lewis Speed Way, St. Augustine
 Type of Work : N/R
 Well Use : Monitoring
 Static Water Level (ft) : 3
 Latitude : 295454
 Longitude : 811957
 Well Completion Report Link : [Click here for hyperlink provided by the agency.](#)

Permit : N/R
 Issue Date : N/R
 Completion Date : 1993-04-16
 Station ID : 294037
 Legacy Number : N/R
 Contractor License : 2225
 Owner Name : Gentry Station
 Contractor Name : Lowell H Cray
 Driller Name : Brad Schmidt?
 County : St. Johns
 Section/Township/Range : SEC: 12, TWP: 7S, RNG: 29E
 Casing Depth : 0
 Total Depth : 12
 Diameter : 2
 Compliance Number : 1011307
 Well Street Address : 2820 Lewis Speed Way
 Location Address : 2820 Lewis Speed Way, St. Augustine, FL e, FL
 Type of Work : N/R
 Well Use : Monitoring
 Static Water Level (ft) : 0
 Latitude : 295454
 Longitude : 811957
 Well Completion Report Link : [Click here for hyperlink provided by the agency.](#)

Map Id: 10
 Direction: SE
 Distance: 0.630 mi., 3327 ft.
 Elevation: 5 ft.
 Relative: Lower

Site Name : AAC1828 | FL2554443 | FOUNTAIN OF
 YOUTH-FOUNTAIN OF YOUTH
 11 MAGNOLIA AVE
 ST AUGUSTINE | ST. AUGUSTINE, FL
 32084

Database(s) : [PWS, PWS ENF]

Envirosite ID: 52504751
EPA ID: N/R

PWS

Facility Address : 11 MAGNOLIA AVENUE, ST AUGUSTINE, FL 32084

PWS ID : FL2554443
 PWS Type : Transient non-community system
 PWS Name : FOUNTAIN OF YOUTH
 Activity Status : Active

Map Id: 10
 Direction: SE
 Distance: 0.630 mi., 3327 ft.
 Elevation: 5 ft.
 Relative: Lower

Site Name : AAC1828 | FL2554443 | FOUNTAIN OF YOUTH-FOUNTAIN OF YOUTH
 11 MAGNOLIA AVE
 ST AUGUSTINE | ST. AUGUSTINE, FL 32084

Database(s) : [PWS, PWS ENF] **(cont.)**

Envirosite ID: 52504751
EPA ID: N/R

PWS (cont.)

| | |
|---------------------------------|--------------------------|
| Primary Source : | Ground water |
| Submission Year : | 2023 |
| Submission Year Quarter : | 2023Q2 |
| Population Served Count : | 25 |
| Service Connections Count : | 1 |
| Population Category 2 : | <10,000 |
| Population Category 3 : | <=3300 |
| Population Category 4 : | <10K |
| Population Category 5 : | <=500 |
| Population Category 11 : | <=100 |
| Submission Quarter : | 2 |
| Submission Status Code : | Y |
| First Reported Date : | 1991-08-16 |
| Last Reported Date : | 2023-05-17 |
| Deactivation Date : | N/R |
| GW or SW : | Groundwater |
| Is Grant Eligible : | Y |
| Is Outstanding Performer : | N/R |
| Is School or Daycare : | N |
| Is Source Water Protected : | N/R |
| Primacy Agency : | Florida |
| Primacy Type : | State |
| Org Name : | MR. JOHN FRASER, MANAGER |
| EPA Region : | Region 4 |
| Admin Name : | MR. JOHN FRASER, MANAGER |
| Owner Type : | Private |
| Phone Number : | 904-829-3168 |
| Phone Ext Number : | N/R |
| Alt Phone Number : | N/R |
| Email Address : | N/R |
| Fax Number : | N/R |
| Is Wholesaler : | N |
| LT2 Schedule Category : | N/R |
| NPM Candidate : | Y |
| CDS ID : | N/R |
| DBPR Schedule Category : | N/R |
| Outstanding Performer Date : | N/R |
| Season Begin Date : | 01-01 |
| Season End Date : | 12-31 |
| Source Water Protection Date : | N/R |
| Seasonal Startup System : | N/R |
| Reduced Monitoring Begin Date : | N/R |
| Reduced Monitoring End Date : | N/R |
| Reduced RTCR Monitoring : | N/R |
| Last Date in Agency List : | 2023-09-13 |

PWS ENF

Facility Address : 11 MAGNOLIA AVENUE, ST AUGUSTINE, FL 32084

Site Details

PWS ID : FL2554443
 PWS Name : FOUNTAIN OF YOUTH

Map Id: 10
 Direction: SE
 Distance: 0.630 mi., 3327 ft.
 Elevation: 5 ft.
 Relative: Lower

Site Name : AAC1828 | FL2554443 | FOUNTAIN OF YOUTH-FOUNTAIN OF YOUTH
 11 MAGNOLIA AVE
 ST AUGUSTINE | ST. AUGUSTINE, FL 32084

Database(s) : [PWS, PWS ENF] *(cont.)*

Envirosite ID: 52504751
EPA ID: N/R

PWS ENF (cont.)

| | |
|----------------------------|--------------------------------|
| EPA Region : | Region 4 |
| Primacy Agency : | Florida |
| PWS Type : | Transient non-community system |
| Primacy Type : | State |
| Primary Source : | Ground water |
| Activity Status : | Active |
| Deactivation Date : | N/R |
| Owner Type : | Private |
| Phone Number : | 904-829-3168 |
| Last Date in Agency List : | 2023-09-20 |

Violation Details

| | |
|----------------------------------|---|
| RTC Enforcement ID : | N/R |
| Violation ID : | 20040011972 |
| Submission Year : | 2023 |
| Violation First Reported Date : | 2005-12-20 |
| Contaminant Name : | Coliform (TCR) |
| Rule Family : | Total Coliform Rules |
| Rule Group : | Microbials |
| Rule Name : | Total Coliform Rule |
| Violation Type : | Monitoring, Routine Major (TCR) |
| Is Health Based : | N |
| Is Major Violation : | N/R |
| Severity Indicator Count : | N/R |
| Public Notification Tier : | 3 |
| Address Line 1 : | 11 MAGNOLIA AVENUE, ST AUGUSTINE, 32084 |
| Address Line 2 : | N/R |
| Compliance Status : | Known |
| RTC Date : | N/R |
| Enforcement Action Description : | N/R |
| Admin Name : | MR. JOHN FRASER, MANAGER |
| Email Address : | N/R |

| | |
|----------------------------------|--|
| RTC Enforcement ID : | N/R |
| Violation ID : | 20030002076 |
| Submission Year : | 2023 |
| Violation First Reported Date : | 2005-12-20 |
| Contaminant Name : | Coliform (TCR) |
| Rule Family : | Total Coliform Rules |
| Rule Group : | Microbials |
| Rule Name : | Total Coliform Rule |
| Violation Type : | Maximum Contaminant Level Violation, Monthly (TCR) |
| Is Health Based : | Y |
| Is Major Violation : | N/R |
| Severity Indicator Count : | N/R |
| Public Notification Tier : | 2 |
| Address Line 1 : | 11 MAGNOLIA AVENUE, ST AUGUSTINE, 32084 |
| Address Line 2 : | N/R |
| Compliance Status : | Known |
| RTC Date : | N/R |
| Enforcement Action Description : | N/R |
| Admin Name : | MR. JOHN FRASER, MANAGER |

Map Id: 10
 Direction: SE
 Distance: 0.630 mi., 3327 ft.
 Elevation: 5 ft.
 Relative: Lower

Site Name : AAC1828 | FL2554443 | FOUNTAIN OF YOUTH-FOUNTAIN OF YOUTH
 11 MAGNOLIA AVE
 ST AUGUSTINE | ST. AUGUSTINE, FL
 32084

Database(s) : [PWS, PWS ENF] *(cont.)*

Envirosite ID: 52504751
EPA ID: N/R

PWS ENF (cont.)

| | |
|----------------------------------|---|
| Email Address : | N/R |
| | |
| RTC Enforcement ID : | N/R |
| Violation ID : | 20040003700 |
| Submission Year : | 2023 |
| Violation First Reported Date : | 2005-12-20 |
| Contaminant Name : | Coliform (TCR) |
| Rule Family : | Total Coliform Rules |
| Rule Group : | Microbials |
| Rule Name : | Total Coliform Rule |
| Violation Type : | Monitoring, Routine Major (TCR) |
| Is Health Based : | N |
| Is Major Violation : | N/R |
| Severity Indicator Count : | N/R |
| Public Notification Tier : | 3 |
| Address Line 1 : | 11 MAGNOLIA AVENUE, ST AUGUSTINE, 32084 |
| Address Line 2 : | N/R |
| Compliance Status : | Known |
| RTC Date : | N/R |
| Enforcement Action Description : | N/R |
| Admin Name : | MR. JOHN FRASER, MANAGER |
| Email Address : | N/R |
| | |
| RTC Enforcement ID : | N/R |
| Violation ID : | 102831 |
| Submission Year : | 2023 |
| Violation First Reported Date : | 2001-03-13 |
| Contaminant Name : | Coliform (TCR) |
| Rule Family : | Total Coliform Rules |
| Rule Group : | Microbials |
| Rule Name : | Total Coliform Rule |
| Violation Type : | Monitoring, Routine Major (TCR) |
| Is Health Based : | N |
| Is Major Violation : | Y |
| Severity Indicator Count : | N/R |
| Public Notification Tier : | 3 |
| Address Line 1 : | 11 MAGNOLIA AVENUE, ST AUGUSTINE, 32084 |
| Address Line 2 : | N/R |
| Compliance Status : | Known |
| RTC Date : | N/R |
| Enforcement Action Description : | N/R |
| Admin Name : | MR. JOHN FRASER, MANAGER |
| Email Address : | N/R |

Map Id: 11
 Direction: SE
 Distance: 0.647 mi., 3416 ft.
 Elevation: 6 ft.
 Relative: Lower

Site Name : AAC1828
 155 MAGNOLIA AVE
 ST. AUGUSTINE, FL
Database(s) : [WELLS - FL]

Envirosite ID: 52504757
EPA ID: N/R

WELLS - FL

| | |
|---------------------------------------|---------------------------------------|
| Florida Unique Well ID : | AAC1828 |
| Well Type : | Transient Non-Community PWS Well |
| Well Name : | FOUNTAIN OF YOUTH |
| Status : | ACTIVE |
| Well Address : | 11 MAGNOLIA AVE, ST. AUGUSTINE, 32084 |
| Well County : | ST. JOHNS |
| Well Owner Name : | N/R |
| Phone : | 904-829-3168 |
| Phone Extension : | N/R |
| Casing Material : | Galvanized |
| Well Depth : | 52 |
| Length : | N/R |
| Diameter : | 2 |
| Sanitary Seal : | YES |
| Permit Number : | 2554443 |
| Location ID : | 285926 |
| Location Method : | DGPS = Differentially Corrected GPS |
| Project ID : | SUPER |
| Insp Name : | GREG ITNYRE |
| Insp CHD : | ST. JOHNS |
| Request Number : | N/R |
| Property ID : | N/R |
| GPS ID : | 285926 |
| Water Supply Restoration Program ID : | N/R |
| Water Supply Restoration Program | |
| Action: | N/R |
| Potable Status : | POTABLE |
| Resident Type : | N/R |
| Other Well ID : | N/R |
| Software : | N/R |
| Streetside : | N/R |
| Agency : | N/R |
| Parcel ID : | N/R |
| PWS Design : | 3900 |
| PWS Verify : | 0 |
| HAE (Height Above Ellipsoid) : | 11.14 |
| GPS Date : | 2004-12-22 |
| Large PWS Well : | 0 |
| Datum : | WS1984 |
| Latitude : | 29.906483 |
| Longitude : | -81.315946 |
| Comments : | N/R |
| Last Date in Agency List : | 2024-03-15 |

Map Id: A12
 Direction: WNW
 Distance: 0.654 mi., 3455 ft.
 Elevation: 5 ft.
 Relative: Lower

Site Name : AAJ9741
 29.918926, -81.332986
 ST. AUGUSTINE, FL
Database(s) : [WELLS - FL]

EnviroSite ID: 8383965
EPA ID: N/R

WELLS - FL

| | |
|---------------------------------------|---|
| Florida Unique Well ID : | AAJ9741 |
| Well Type : | Private Well |
| Well Name : | N/R |
| Status : | ACTIVE |
| Well Address : | 2950 LEWIS SPEEDWAY, ST. AUGUSTINE, 32084 |
| Well County : | ST. JOHNS |
| Well Owner Name : | CHRISTINE FRICKE |
| Phone : | N/R |
| Phone Extension : | N/R |
| Casing Material : | GALVANIZED |
| Well Depth : | 0 |
| Length : | 0 |
| Diameter : | 2 |
| Sanitary Seal : | Yes |
| Permit Number : | N/R |
| Location ID : | 954706 |
| Location Method : | DGPS = Differentially Corrected GPS |
| Project ID : | SUPER |
| Insp Name : | NOREEN NICKOLA-WILLIAMS |
| Insp CHD : | ST. JOHNS |
| Request Number : | 44780 |
| Property ID : | N/R |
| GPS ID : | 954706 |
| Water Supply Restoration Program ID : | N/R |
| Water Supply Restoration Program | |
| Action: | N/R |
| Potable Status : | POTABLE |
| Resident Type : | OWNER |
| Other Well ID : | N/R |
| Software : | Well_Solo_v2 |
| Streetside : | No |
| Agency : | DOH |
| Parcel ID : | N/R |
| PWS Design : | N/R |
| PWS Verify : | 0 |
| HAE (Height Above Ellipsoid) : | 6.17 |
| GPS Date : | 2007-11-25 |
| Large PWS Well : | 0 |
| Datum : | N/R |
| Latitude : | 29.918926 |
| Longitude : | -81.332986 |
| Comments : | N/R |
| Last Date in Agency List : | 2024-03-15 |

Map Id: A13
 Direction: WNW
 Distance: 0.696 mi., 3675 ft.
 Elevation: 4 ft.
 Relative: Lower

Site Name : AAJ9740
 29.919575, -81.333344
 ST. AUGUSTINE, FL
Database(s) : [WELLS - FL]

EnviroSite ID: 8383964
EPA ID: N/R

WELLS - FL

| | |
|---------------------------------------|---|
| Florida Unique Well ID : | AAJ9740 |
| Well Type : | Private Well |
| Well Name : | MANUCY |
| Status : | ACTIVE |
| Well Address : | 2970 LEWIS SPEEDWAY, ST. AUGUSTINE, 32084 |
| Well County : | ST. JOHNS |
| Well Owner Name : | JOEL MANUCY |
| Phone : | N/R |
| Phone Extension : | N/R |
| Casing Material : | UNKNOWN |
| Well Depth : | 0 |
| Length : | 0 |
| Diameter : | 2 |
| Sanitary Seal : | Yes |
| Permit Number : | N/R |
| Location ID : | 955040 |
| Location Method : | DGPS = Differentially Corrected GPS |
| Project ID : | SUPER |
| Insp Name : | NOREEN NICKOLA-WILLIAMS |
| Insp CHD : | ST. JOHNS |
| Request Number : | 44780 |
| Property ID : | N/R |
| GPS ID : | 955040 |
| Water Supply Restoration Program ID : | N/R |
| Water Supply Restoration Program | |
| Action: | N/R |
| Potable Status : | POTABLE |
| Resident Type : | OWNER |
| Other Well ID : | N/R |
| Software : | Well_Solo_v2 |
| Streetside : | Yes |
| Agency : | DOH |
| Parcel ID : | N/R |
| PWS Design : | N/R |
| PWS Verify : | 0 |
| HAE (Height Above Ellipsoid) : | 3.21 |
| GPS Date : | 2007-11-30 |
| Large PWS Well : | 0 |
| Datum : | N/R |
| Latitude : | 29.919575 |
| Longitude : | -81.333344 |
| Comments : | Actual Well is at 3000 Lewis Speedway |
| Last Date in Agency List : | 2024-03-15 |

Map Id: 14
Direction: ESE
Distance: 0.698 mi., 3686 ft.
Elevation: 1 ft.
Relative: Lower

Site Name : TOWER
29.907778, -81.313333
ST AUGUSTINE, FL
Database(s) : [DIGITAL OBSTACLE]

Envirosite ID: 1650793
EPA ID: N/R

DIGITAL OBSTACLE

Date of Action : 2014-06-01
Action : Change
FAA Study Number : 0071_MI001640E
OBS Number : 12-000368
Obstacle Type : TOWER
City Name : ST AUGUSTINE
State Identifier : FL
Country Identifier : USA
Type of Lighting : None
Verification Status : Verified
Quantity : 1
Mark Indicator : Marked
Above Ground Level Height (Feet) : 00205
Above Mean Sea Level Height (Feet) : 00209
Horizontal Accuracy : +-50'
Vertical Accuracy : +-50'
Latitude : 29 54 28.00N
Longitude : 081 18 48.00W

Map Id: B15
Direction: W
Distance: 0.704 mi., 3719 ft.
Elevation: 5 ft.
Relative: Lower

Site Name : AAJ9706
29.913106, -81.335241
ST. AUGUSTINE, FL
Database(s) : [WELLS - FL]

Envirosite ID: 8384643
EPA ID: N/R

WELLS - FL

Florida Unique Well ID : AAJ9706
Well Type : Private Well
Well Name : N/R
Status : ACTIVE
Well Address : 231 LAVILLA AVE, ST. AUGUSTINE, 32084
Well County : ST. JOHNS
Well Owner Name : RACHEL LANTZ
Phone : N/R
Phone Extension : N/R
Casing Material : UNKNOWN
Well Depth : 0
Length : 0
Diameter : 2
Sanitary Seal : No
Permit Number : N/R
Location ID : 958068
Location Method : DGPS = Differentially Corrected GPS
Project ID : SUPER
Insp Name : NOREEN NICKOLA-WILLIAMS
Insp CHD : ST. JOHNS
Request Number : 44780
Property ID : N/R
GPS ID : 958068
Water Supply Restoration Program ID : N/R

Map Id: B15
 Direction: W
 Distance: 0.704 mi., 3719 ft.
 Elevation: 5 ft.
 Relative: Lower

Site Name : AAJ9706
 29.913106, -81.335241
 ST. AUGUSTINE, FL
Database(s) : [WELLS - FL] (**cont.**)

Envirosite ID: 8384643
EPA ID: N/R

WELLS - FL (cont.)

| | |
|----------------------------------|--------------------------------|
| Water Supply Restoration Program | N/R |
| Action: | |
| Potable Status : | POTABLE |
| Resident Type : | OWNER |
| Other Well ID : | N/R |
| Software : | Well_Solo_v2 |
| Streetside : | No |
| Agency : | DOH |
| Parcel ID : | N/R |
| PWS Design : | N/R |
| PWS Verify : | 0 |
| HAE (Height Above Ellipsoid) : | 8.31 |
| GPS Date : | 2008-01-07 |
| Large PWS Well : | 0 |
| Datum : | N/R |
| Latitude : | 29.913106 |
| Longitude : | -81.335241 |
| Comments : | 4/12/2011 LEFT DOOR NOTICE. AG |
| Last Date in Agency List : | 2024-03-15 |

Map Id: 16
 Direction: WSW
 Distance: 0.710 mi., 3748 ft.
 Elevation: 11 ft.
 Relative: Higher

Site Name : AAJ9713
 29.909368, -81.334061
 ST. AUGUSTINE, FL
Database(s) : [WELLS - FL]

Envirosite ID: 8384645
EPA ID: N/R

WELLS - FL

| | |
|--------------------------|---|
| Florida Unique Well ID : | AAJ9713 |
| Well Type : | Private Well |
| Well Name : | N/R |
| Status : | ACTIVE |
| Well Address : | 225 CERVANTES AVE, ST. AUGUSTINE, 32084 |
| Well County : | ST. JOHNS |
| Well Owner Name : | DAVID WILDMAN |
| Phone : | N/R |
| Phone Extension : | N/R |
| Casing Material : | PVC |
| Well Depth : | 0 |
| Length : | 0 |
| Diameter : | 2 |
| Sanitary Seal : | No |
| Permit Number : | N/R |
| Location ID : | 954708 |
| Location Method : | DGPS = Differentially Corrected GPS |
| Project ID : | SUPER |
| Insp Name : | NOREEN NICKOLA-WILLIAMS |
| Insp CHD : | ST. JOHNS |
| Request Number : | 44780 |
| Property ID : | N/R |
| GPS ID : | 954708 |

Map Id: 16
 Direction: WSW
 Distance: 0.710 mi., 3748 ft.
 Elevation: 11 ft.
 Relative: Higher

Site Name : AAJ9713
 29.909368, -81.334061
 ST. AUGUSTINE, FL
Database(s) : [WELLS - FL] (**cont.**)

Envirosite ID: 8384645
EPA ID: N/R

WELLS - FL (cont.)

| | |
|--|--------------|
| Water Supply Restoration Program ID : | N/R |
| Water Supply Restoration Program Action: | N/R |
| Potable Status : | POTABLE |
| Resident Type : | OWNER |
| Other Well ID : | N/R |
| Software : | Well_Solo_v2 |
| Streetside : | No |
| Agency : | DOH |
| Parcel ID : | N/R |
| PWS Design : | N/R |
| PWS Verify : | 0 |
| HAE (Height Above Ellipsoid) : | 17.34 |
| GPS Date : | 2007-11-25 |
| Large PWS Well : | 0 |
| Datum : | N/R |
| Latitude : | 29.909368 |
| Longitude : | -81.334061 |
| Comments : | N/R |
| Last Date in Agency List : | 2024-03-15 |

Map Id: 17
 Direction: SSE
 Distance: 0.727 mi., 3837 ft.
 Elevation: 4 ft.
 Relative: Lower

Site Name : FL2160713 | MALABAR MOTEL-MALABAR MOTEL
 1111 N. PONCE DE LEON BLVD.
 ST. AUGUSTINE, FL 32084
Database(s) : [PWS, PWS ENF]

Envirosite ID: 1676087
EPA ID: N/R

PWS

Facility Address : 1111 N. PONCE DE LEON BLVD., ST. AUGUSTINE, FL 32084

| | |
|-----------------------------|--------------------------------|
| PWS ID : | FL2160713 |
| PWS Type : | Transient non-community system |
| PWS Name : | MALABAR MOTEL |
| Activity Status : | Active |
| Primary Source : | Ground water |
| Submission Year : | 2023 |
| Submission Year Quarter : | 2023Q2 |
| Population Served Count : | 25 |
| Service Connections Count : | 7 |
| Population Category 2 : | <10,000 |
| Population Category 3 : | <=3300 |
| Population Category 4 : | <10K |
| Population Category 5 : | <=500 |
| Population Category 11 : | <=100 |
| Submission Quarter : | 2 |
| Submission Status Code : | Y |
| First Reported Date : | 1979-02-10 |
| Last Reported Date : | 2023-05-17 |

Map Id: 17
 Direction: SSE
 Distance: 0.727 mi., 3837 ft.
 Elevation: 4 ft.
 Relative: Lower

Site Name : FL2160713 | MALABAR MOTEL-MALABAR MOTEL
 1111 N. PONCE DE LEON BLVD.
 ST. AUGUSTINE, FL 32084

Database(s) : [PWS, PWS ENF] **(cont.)**

Envirosite ID: 1676087
EPA ID: N/R

PWS (cont.)

| | |
|---------------------------------|--------------|
| Deactivation Date : | N/R |
| GW or SW : | Groundwater |
| Is Grant Eligible : | Y |
| Is Outstanding Performer : | N/R |
| Is School or Daycare : | N |
| Is Source Water Protected : | N/R |
| Primacy Agency : | Florida |
| Primacy Type : | State |
| Org Name : | FARID ASHDJI |
| EPA Region : | Region 4 |
| Admin Name : | FARID ASHDJI |
| Owner Type : | Private |
| Phone Number : | 904-806-0506 |
| Phone Ext Number : | N/R |
| Alt Phone Number : | N/R |
| Email Address : | N/R |
| Fax Number : | N/R |
| Is Wholesaler : | N |
| LT2 Schedule Category : | N/R |
| NPM Candidate : | Y |
| CDS ID : | N/R |
| DBPR Schedule Category : | N/R |
| Outstanding Performer Date : | N/R |
| Season Begin Date : | 01-01 |
| Season End Date : | 12-31 |
| Source Water Protection Date : | N/R |
| Seasonal Startup System : | N/R |
| Reduced Monitoring Begin Date : | N/R |
| Reduced Monitoring End Date : | N/R |
| Reduced RTCR Monitoring : | N/R |
| Last Date in Agency List : | 2023-09-13 |

PWS ENF

Facility Address : 1111 N. PONCE DE LEON BLVD., ST. AUGUSTINE, FL 32084

Site Details

| | |
|----------------------------|--------------------------------|
| PWS ID : | FL2160713 |
| PWS Name : | MALABAR MOTEL |
| EPA Region : | Region 4 |
| Primacy Agency : | Florida |
| PWS Type : | Transient non-community system |
| Primacy Type : | State |
| Primary Source : | Ground water |
| Activity Status : | Active |
| Deactivation Date : | N/R |
| Owner Type : | Private |
| Phone Number : | 904-806-0506 |
| Last Date in Agency List : | 2023-09-20 |

Map Id: 17
 Direction: SSE
 Distance: 0.727 mi., 3837 ft.
 Elevation: 4 ft.
 Relative: Lower

Site Name : FL2160713 | MALABAR MOTEL-MALABAR MOTEL
 1111 N. PONCE DE LEON BLVD.
 ST. AUGUSTINE, FL 32084

Database(s) : [PWS, PWS ENF] **(cont.)**

EnviroSite ID: 1676087
EPA ID: N/R

PWS ENF (cont.)

Violation Details

Details for this site have been truncated due to the large number of available details for this site within this dataset. For the complete details for this site, contact your EnviroSite account representative for a complimentary site report containing all of the details available.

RTC Enforcement ID : N/R
 Violation ID : 20220013325
 Submission Year : 2023
 Violation First Reported Date : 2022-09-06
 Contaminant Name : Revised Total Coliform Rule
 Rule Family : Total Coliform Rules
 Rule Group : Microbials
 Rule Name : Revised Total Coliform Rule
 Violation Type : Monitoring, Routine (RTCR)
 Is Health Based : N
 Is Major Violation : Y
 Severity Indicator Count : N/R
 Public Notification Tier : 3
 Address Line 1 : 1111 N. PONCE DE LEON BLVD., ST. AUGUSTINE, 32084
 Address Line 2 : N/R
 Compliance Status : Known
 RTC Date : N/R
 Enforcement Action Description : State Public Notification requested
 Admin Name : FARID ASHDJI
 Email Address : N/R

RTC Enforcement ID : N/R
 Violation ID : 20100004135
 Submission Year : 2023
 Violation First Reported Date : 2010-05-28
 Contaminant Name : Coliform (TCR)
 Rule Family : Total Coliform Rules
 Rule Group : Microbials
 Rule Name : Total Coliform Rule
 Violation Type : Monitoring, Routine Major (TCR)
 Is Health Based : N
 Is Major Violation : N/R
 Severity Indicator Count : N/R
 Public Notification Tier : 3
 Address Line 1 : 1111 N. PONCE DE LEON BLVD., ST. AUGUSTINE, 32084
 Address Line 2 : N/R
 Compliance Status : Known
 RTC Date : N/R
 Enforcement Action Description : State Violation/Reminder Notice
 Admin Name : FARID ASHDJI
 Email Address : N/R

RTC Enforcement ID : N/R
 Violation ID : 20220015203
 Submission Year : 2023
 Violation First Reported Date : 2022-11-22
 Contaminant Name : Revised Total Coliform Rule
 Rule Family : Total Coliform Rules

Map Id: 17
 Direction: SSE
 Distance: 0.727 mi., 3837 ft.
 Elevation: 4 ft.
 Relative: Lower

Site Name : FL2160713 | MALABAR MOTEL-MALABAR MOTEL
 1111 N. PONCE DE LEON BLVD.
 ST. AUGUSTINE, FL 32084

Database(s) : [PWS, PWS ENF] **(cont.)**

Envirosite ID: 1676087
EPA ID: N/R

PWS ENF (cont.)

Rule Group : Microbials
 Rule Name : Revised Total Coliform Rule
 Violation Type : Monitoring, Routine (RTCR)
 Is Health Based : N
 Is Major Violation : Y
 Severity Indicator Count : N/R
 Public Notification Tier : 3
 Address Line 1 : 1111 N. PONCE DE LEON BLVD., ST. AUGUSTINE, 32084
 Address Line 2 : N/R
 Compliance Status : Known
 RTC Date : N/R
 Enforcement Action Description : State Public Notification requested
 Admin Name : FARID ASHDJI
 Email Address : N/R

RTC Enforcement ID : N/R
 Violation ID : 20220013244
 Submission Year : 2023
 Violation First Reported Date : 2022-09-06
 Contaminant Name : E. COLI
 Rule Family : Groundwater Rule
 Rule Group : Microbials
 Rule Name : Ground Water Rule
 Violation Type : Failure to Conduct Assessment Monitoring
 Is Health Based : N
 Is Major Violation : Y
 Severity Indicator Count : N/R
 Public Notification Tier : 3
 Address Line 1 : 1111 N. PONCE DE LEON BLVD., ST. AUGUSTINE, 32084
 Address Line 2 : N/R
 Compliance Status : Known
 RTC Date : N/R
 Enforcement Action Description : State Public Notification requested
 Admin Name : FARID ASHDJI
 Email Address : N/R

RTC Enforcement ID : N/R
 Violation ID : 20220012435
 Submission Year : 2023
 Violation First Reported Date : 2022-05-16
 Contaminant Name : Revised Total Coliform Rule
 Rule Family : Total Coliform Rules
 Rule Group : Microbials
 Rule Name : Revised Total Coliform Rule
 Violation Type : Monitoring, Routine (RTCR)
 Is Health Based : N
 Is Major Violation : Y
 Severity Indicator Count : N/R
 Public Notification Tier : 3
 Address Line 1 : 1111 N. PONCE DE LEON BLVD., ST. AUGUSTINE, 32084
 Address Line 2 : N/R
 Compliance Status : Known
 RTC Date : N/R
 Enforcement Action Description : State Public Notification requested

Map Id: 17
 Direction: SSE
 Distance: 0.727 mi., 3837 ft.
 Elevation: 4 ft.
 Relative: Lower

Site Name : FL2160713 | MALABAR MOTEL-MALABAR MOTEL
 1111 N. PONCE DE LEON BLVD.
 ST. AUGUSTINE, FL 32084

Database(s) : [PWS, PWS ENF] *(cont.)*

Envirosite ID: 1676087
EPA ID: N/R

PWS ENF (cont.)

Admin Name : FARID ASHDJI
 Email Address : N/R

RTC Enforcement ID : N/R
 Violation ID : 20120004135
 Submission Year : 2023
 Violation First Reported Date : 2012-08-14
 Contaminant Name : Coliform (TCR)
 Rule Family : Total Coliform Rules
 Rule Group : Microbials
 Rule Name : Total Coliform Rule
 Violation Type : Monitoring, Routine Minor (TCR)
 Is Health Based : N
 Is Major Violation : N/R
 Severity Indicator Count : N/R
 Public Notification Tier : 3
 Address Line 1 : 1111 N. PONCE DE LEON BLVD., ST. AUGUSTINE, 32084
 Address Line 2 : N/R
 Compliance Status : Known
 RTC Date : N/R
 Enforcement Action Description : State Violation/Reminder Notice
 Admin Name : FARID ASHDJI
 Email Address : N/R

RTC Enforcement ID : N/R
 Violation ID : N/R
 Submission Year : 2023
 Violation First Reported Date : 1995-05-23
 Contaminant Name : Coliform (TCR)
 Rule Family : Total Coliform Rules
 Rule Group : Microbials
 Rule Name : Total Coliform Rule
 Violation Type : Monitoring, Routine Minor (TCR)
 Is Health Based : N
 Is Major Violation : N
 Severity Indicator Count : N/R
 Public Notification Tier : 3
 Address Line 1 : 1111 N. PONCE DE LEON BLVD., ST. AUGUSTINE, 32084
 Address Line 2 : N/R
 Compliance Status : Known
 RTC Date : N/R
 Enforcement Action Description : N/R
 Admin Name : FARID ASHDJI
 Email Address : N/R

RTC Enforcement ID : N/R
 Violation ID : N/R
 Submission Year : 2023
 Violation First Reported Date : 1995-05-23
 Contaminant Name : Coliform (TCR)
 Rule Family : Total Coliform Rules
 Rule Group : Microbials
 Rule Name : Total Coliform Rule

Map Id: 17
 Direction: SSE
 Distance: 0.727 mi., 3837 ft.
 Elevation: 4 ft.
 Relative: Lower

Site Name : FL2160713 | MALABAR MOTEL-MALABAR MOTEL
 1111 N. PONCE DE LEON BLVD.
 ST. AUGUSTINE, FL 32084

Database(s) : [PWS, PWS ENF] **(cont.)**

Envirosite ID: 1676087
EPA ID: N/R

PWS ENF (cont.)

Violation Type : Monitoring, Repeat Minor (TCR)
 Is Health Based : N
 Is Major Violation : N
 Severity Indicator Count : N/R
 Public Notification Tier : 3
 Address Line 1 : 1111 N. PONCE DE LEON BLVD., ST. AUGUSTINE, 32084
 Address Line 2 : N/R
 Compliance Status : Known
 RTC Date : N/R
 Enforcement Action Description : N/R
 Admin Name : FARID ASHDJI
 Email Address : N/R

RTC Enforcement ID : N/R
 Violation ID : 20220013319
 Submission Year : 2023
 Violation First Reported Date : 2022-09-06
 Contaminant Name : E. COLI
 Rule Family : Groundwater Rule
 Rule Group : Microbials
 Rule Name : Ground Water Rule
 Violation Type : Failure to Conduct Assessment Monitoring
 Is Health Based : N
 Is Major Violation : Y
 Severity Indicator Count : N/R
 Public Notification Tier : 3
 Address Line 1 : 1111 N. PONCE DE LEON BLVD., ST. AUGUSTINE, 32084
 Address Line 2 : N/R
 Compliance Status : Known
 RTC Date : N/R
 Enforcement Action Description : State Public Notification requested
 Admin Name : FARID ASHDJI
 Email Address : N/R

RTC Enforcement ID : N/R
 Violation ID : 20110005566
 Submission Year : 2023
 Violation First Reported Date : 2011-11-09
 Contaminant Name : Coliform (TCR)
 Rule Family : Total Coliform Rules
 Rule Group : Microbials
 Rule Name : Total Coliform Rule
 Violation Type : Monitoring, Routine Major (TCR)
 Is Health Based : N
 Is Major Violation : N/R
 Severity Indicator Count : N/R
 Public Notification Tier : 3
 Address Line 1 : 1111 N. PONCE DE LEON BLVD., ST. AUGUSTINE, 32084
 Address Line 2 : N/R
 Compliance Status : Known
 RTC Date : N/R
 Enforcement Action Description : State Violation/Reminder Notice
 Admin Name : FARID ASHDJI
 Email Address : N/R

Map Id: B18
 Direction: W
 Distance: 0.729 mi., 3849 ft.
 Elevation: 5 ft.
 Relative: Lower

Site Name : AAI6826
 233 LEVILLE AVENUE
 ST. AUGUSTINE, FL
Database(s) : [WELLS - FL]

EnviroSite ID: 8344403
EPA ID: N/R

WELLS - FL

| | |
|---------------------------------------|---------------------------------------|
| Florida Unique Well ID : | AAI6826 |
| Well Type : | Private Well |
| Well Name : | BLANCHARD |
| Status : | ACTIVE |
| Well Address : | 233 LAVILLA AVE, ST. AUGUSTINE, 32084 |
| Well County : | ST. JOHNS |
| Well Owner Name : | N/R |
| Phone : | N/R |
| Phone Extension : | N/R |
| Casing Material : | Galvanized |
| Well Depth : | N/R |
| Length : | N/R |
| Diameter : | 2 |
| Sanitary Seal : | YES |
| Permit Number : | N/R |
| Location ID : | 757266 |
| Location Method : | DGPS = Differentially Corrected GPS |
| Project ID : | SUPER |
| Insp Name : | GREG ITNYRE |
| Insp CHD : | ST. JOHNS |
| Request Number : | N/R |
| Property ID : | N/R |
| GPS ID : | 757266 |
| Water Supply Restoration Program ID : | N/R |
| Water Supply Restoration Program | |
| Action: | N/R |
| Potable Status : | POTABLE |
| Resident Type : | N/R |
| Other Well ID : | N/R |
| Software : | N/R |
| Streetside : | N/R |
| Agency : | N/R |
| Parcel ID : | N/R |
| PWS Design : | N/R |
| PWS Verify : | 0 |
| HAE (Height Above Ellipsoid) : | -2.34 |
| GPS Date : | 2005-06-21 |
| Large PWS Well : | 0 |
| Datum : | WS1984 |
| Latitude : | 29.913002 |
| Longitude : | -81.335641 |
| Comments : | N/R |
| Last Date in Agency List : | 2024-03-15 |

Map Id: C19
 Direction: W
 Distance: 0.757 mi., 3998 ft.
 Elevation: 9 ft.
 Relative: Higher

Site Name : AAJ9711
 305 LAVILLA AVE
 ST. AUGUSTINE, FL
Database(s) : [WELLS - FL]

EnviroSite ID: 8418218
EPA ID: N/R

WELLS - FL

| | |
|---------------------------------------|--|
| Florida Unique Well ID : | AAJ9711 |
| Well Type : | Private Well |
| Well Name : | N/R |
| Status : | ACTIVE |
| Well Address : | 305 LA VILLA AVE, ST. AUGUSTINE, 32084 |
| Well County : | ST. JOHNS |
| Well Owner Name : | RICHARD STRAHAN |
| Phone : | 904-829-3259 |
| Phone Extension : | N/R |
| Casing Material : | GALVANIZED |
| Well Depth : | 0 |
| Length : | 0 |
| Diameter : | 2 |
| Sanitary Seal : | No |
| Permit Number : | N/R |
| Location ID : | 955912 |
| Location Method : | DGPS = Differentially Corrected GPS |
| Project ID : | SUPER |
| Insp Name : | NOREEN NICKOLA-WILLIAMS |
| Insp CHD : | ST. JOHNS |
| Request Number : | 44780 |
| Property ID : | N/R |
| GPS ID : | 955912 |
| Water Supply Restoration Program ID : | N/R |
| Water Supply Restoration Program | |
| Action: | N/R |
| Potable Status : | POTABLE |
| Resident Type : | OWNER |
| Other Well ID : | N/R |
| Software : | Well_Solo_v2 |
| Streetside : | No |
| Agency : | DOH |
| Parcel ID : | N/R |
| PWS Design : | N/R |
| PWS Verify : | 0 |
| HAE (Height Above Ellipsoid) : | 6.77 |
| GPS Date : | 2007-12-14 |
| Large PWS Well : | 0 |
| Datum : | N/R |
| Latitude : | 29.91182 |
| Longitude : | -81.335894 |
| Comments : | N/R |
| Last Date in Agency List : | 2024-03-15 |

Map Id: C20
 Direction: W
 Distance: 0.758 mi., 4003 ft.
 Elevation: 9 ft.
 Relative: Higher

Site Name : AAJ9712
 307 LA VILLA AVE (SHARES W/ 307 1/2
 LA VILLA) | 307 LAVILLA AVE
 ST. AUGUSTINE, FL

Database(s) : [WELLS - FL]

EnviroSite ID: 8350007
EPA ID: N/R

WELLS - FL

| | |
|---------------------------------------|--|
| Florida Unique Well ID : | AAJ9712 |
| Well Type : | Private Well |
| Well Name : | N/R |
| Status : | ACTIVE |
| Well Address : | 307 LA VILLA AVE, ST. AUGUSTINE, 32084 |
| Well County : | ST. JOHNS |
| Well Owner Name : | RICHARD STRAHAN |
| Phone : | 904-829-3259 |
| Phone Extension : | N/R |
| Casing Material : | GALVANIZED |
| Well Depth : | 0 |
| Length : | 0 |
| Diameter : | 2 |
| Sanitary Seal : | No |
| Permit Number : | N/R |
| Location ID : | 955910 |
| Location Method : | DGPS = Differentially Corrected GPS |
| Project ID : | SUPER |
| Insp Name : | NOREEN NICKOLA-WILLIAMS |
| Insp CHD : | ST. JOHNS |
| Request Number : | 44780 |
| Property ID : | N/R |
| GPS ID : | 955910 |
| Water Supply Restoration Program ID : | N/R |
| Water Supply Restoration Program | |
| Action: | N/R |
| Potable Status : | POTABLE |
| Resident Type : | OWNER |
| Other Well ID : | N/R |
| Software : | Well_Solo_v2 |
| Streetside : | No |
| Agency : | DOH |
| Parcel ID : | N/R |
| PWS Design : | N/R |
| PWS Verify : | 0 |
| HAE (Height Above Ellipsoid) : | 11.32 |
| GPS Date : | 2007-12-14 |
| Large PWS Well : | 0 |
| Datum : | N/R |
| Latitude : | 29.911604 |
| Longitude : | -81.335855 |
| Comments : | N/R |
| Last Date in Agency List : | 2024-03-15 |

Map Id: D21
 Direction: WNW
 Distance: 0.832 mi., 4394 ft.
 Elevation: 6 ft.
 Relative: Lower

Site Name : AAJ9737
 29.920856, -81.335095
 ST. AUGUSTINE, FL
Database(s) : [WELLS - FL]

EnviroSite ID: 8352730
EPA ID: N/R

WELLS - FL

| | |
|---------------------------------------|---|
| Florida Unique Well ID : | AAJ9737 |
| Well Type : | Private Well |
| Well Name : | N/R |
| Status : | ACTIVE |
| Well Address : | 3010 LEWIS SPEEDWAY, ST. AUGUSTINE, 32084 |
| Well County : | ST. JOHNS |
| Well Owner Name : | N/R |
| Phone : | N/R |
| Phone Extension : | N/R |
| Casing Material : | UNKNOWN |
| Well Depth : | 0 |
| Length : | 0 |
| Diameter : | 2 |
| Sanitary Seal : | Yes |
| Permit Number : | N/R |
| Location ID : | 955038 |
| Location Method : | DGPS = Differentially Corrected GPS |
| Project ID : | SUPER |
| Insp Name : | NOREEN NICKOLA-WILLIAMS |
| Insp CHD : | ST. JOHNS |
| Request Number : | 44780 |
| Property ID : | N/R |
| GPS ID : | 955038 |
| Water Supply Restoration Program ID : | N/R |
| Water Supply Restoration Program | |
| Action: | N/R |
| Potable Status : | POTABLE |
| Resident Type : | OWNER |
| Other Well ID : | N/R |
| Software : | Well_Solo_v2 |
| Streetside : | Yes |
| Agency : | DOH |
| Parcel ID : | N/R |
| PWS Design : | N/R |
| PWS Verify : | 0 |
| HAE (Height Above Ellipsoid) : | -11.39 |
| GPS Date : | 2007-11-30 |
| Large PWS Well : | 0 |
| Datum : | N/R |
| Latitude : | 29.920856 |
| Longitude : | -81.335095 |
| Comments : | Refusal |
| Last Date in Agency List : | 2024-03-15 |

Map Id: E22
 Direction: WSW
 Distance: 0.837 mi., 4419 ft.
 Elevation: 15 ft.
 Relative: Higher

Site Name : AAJ9735
 29.908484, -81.335926
 ST. AUGUSTINE, FL
Database(s) : [WELLS - FL]

EnviroSite ID: 8418219
EPA ID: N/R

WELLS - FL

| | |
|---------------------------------------|--|
| Florida Unique Well ID : | AAJ9735 |
| Well Type : | Private Well |
| Well Name : | N/R |
| Status : | ACTIVE |
| Well Address : | 1550 DOEHLER AVE, ST. AUGUSTINE, 32084 |
| Well County : | ST. JOHNS |
| Well Owner Name : | N/R |
| Phone : | N/R |
| Phone Extension : | N/R |
| Casing Material : | UNKNOWN |
| Well Depth : | 0 |
| Length : | 0 |
| Diameter : | 2 |
| Sanitary Seal : | Yes |
| Permit Number : | N/R |
| Location ID : | 955032 |
| Location Method : | DGPS = Differentially Corrected GPS |
| Project ID : | SUPER |
| Insp Name : | NOREEN NICKOLA-WILLIAMS |
| Insp CHD : | ST. JOHNS |
| Request Number : | 44780 |
| Property ID : | N/R |
| GPS ID : | 955032 |
| Water Supply Restoration Program ID : | N/R |
| Water Supply Restoration Program | |
| Action: | N/R |
| Potable Status : | POTABLE |
| Resident Type : | OWNER |
| Other Well ID : | N/R |
| Software : | Well_Solo_v2 |
| Streetside : | Yes |
| Agency : | DOH |
| Parcel ID : | N/R |
| PWS Design : | N/R |
| PWS Verify : | 0 |
| HAE (Height Above Ellipsoid) : | 7.42 |
| GPS Date : | 2007-12-01 |
| Large PWS Well : | 0 |
| Datum : | N/R |
| Latitude : | 29.908484 |
| Longitude : | -81.335926 |
| Comments : | N/R |
| Last Date in Agency List : | 2024-03-15 |

Map Id: D23
 Direction: WNW
 Distance: 0.837 mi., 4421 ft.
 Elevation: 6 ft.
 Relative: Lower

Site Name : AAJ9736
 29.921156, -81.334961
 ST. AUGUSTINE, FL
Database(s) : [WELLS - FL]

EnviroSite ID: 8378404
EPA ID: N/R

WELLS - FL

| | |
|---------------------------------------|---|
| Florida Unique Well ID : | AAJ9736 |
| Well Type : | Private Well |
| Well Name : | N/R |
| Status : | ACTIVE |
| Well Address : | 3048 LEWIS SPEEDWAY, ST. AUGUSTINE, 32084 |
| Well County : | ST. JOHNS |
| Well Owner Name : | N/R |
| Phone : | N/R |
| Phone Extension : | N/R |
| Casing Material : | UNKNOWN |
| Well Depth : | 0 |
| Length : | 0 |
| Diameter : | 2 |
| Sanitary Seal : | Yes |
| Permit Number : | N/R |
| Location ID : | 955036 |
| Location Method : | DGPS = Differentially Corrected GPS |
| Project ID : | SUPER |
| Insp Name : | NOREEN NICKOLA-WILLIAMS |
| Insp CHD : | ST. JOHNS |
| Request Number : | 44780 |
| Property ID : | N/R |
| GPS ID : | 955036 |
| Water Supply Restoration Program ID : | N/R |
| Water Supply Restoration Program | |
| Action: | N/R |
| Potable Status : | POTABLE |
| Resident Type : | OWNER |
| Other Well ID : | N/R |
| Software : | Well_Solo_v2 |
| Streetside : | Yes |
| Agency : | DOH |
| Parcel ID : | N/R |
| PWS Design : | N/R |
| PWS Verify : | 0 |
| HAE (Height Above Ellipsoid) : | 7.8 |
| GPS Date : | 2007-11-30 |
| Large PWS Well : | 0 |
| Datum : | N/R |
| Latitude : | 29.921156 |
| Longitude : | -81.334961 |
| Comments : | Refusal |
| Last Date in Agency List : | 2024-03-15 |

Map Id: E24
 Direction: WSW
 Distance: 0.842 mi., 4444 ft.
 Elevation: 15 ft.
 Relative: Higher

Site Name : AAJ9734
 29.908276, -81.335892
 ST. AUGUSTINE, FL
Database(s) : [WELLS - FL]

EnviroSite ID: 8383960
EPA ID: N/R

WELLS - FL

| | |
|---------------------------------------|--|
| Florida Unique Well ID : | AAJ9734 |
| Well Type : | Private Well |
| Well Name : | N/R |
| Status : | ACTIVE |
| Well Address : | 1524 DOEHLER AVE, ST. AUGUSTINE, 32084 |
| Well County : | ST. JOHNS |
| Well Owner Name : | N/R |
| Phone : | N/R |
| Phone Extension : | N/R |
| Casing Material : | UNKNOWN |
| Well Depth : | 0 |
| Length : | 0 |
| Diameter : | 2 |
| Sanitary Seal : | Yes |
| Permit Number : | N/R |
| Location ID : | 955028 |
| Location Method : | DGPS = Differentially Corrected GPS |
| Project ID : | SUPER |
| Insp Name : | NOREEN NICKOLA-WILLIAMS |
| Insp CHD : | ST. JOHNS |
| Request Number : | 44780 |
| Property ID : | N/R |
| GPS ID : | 955028 |
| Water Supply Restoration Program ID : | N/R |
| Water Supply Restoration Program | |
| Action: | N/R |
| Potable Status : | POTABLE |
| Resident Type : | OWNER |
| Other Well ID : | N/R |
| Software : | Well_Solo_v2 |
| Streetside : | Yes |
| Agency : | DOH |
| Parcel ID : | N/R |
| PWS Design : | N/R |
| PWS Verify : | 0 |
| HAE (Height Above Ellipsoid) : | 10.38 |
| GPS Date : | 2007-12-01 |
| Large PWS Well : | 0 |
| Datum : | N/R |
| Latitude : | 29.908276 |
| Longitude : | -81.335892 |
| Comments : | denied permission -AG 2/7/12 |
| Last Date in Agency List : | 2024-03-15 |

Map Id: F25
 Direction: W
 Distance: 0.842 mi., 4444 ft.
 Elevation: 13 ft.
 Relative: Higher

Site Name : AAK3771
 29.91355, -81.33758
 ST AUGUSTINE, FL
Database(s) : [WELLS - FL]

EnviroSite ID: 8379285
EPA ID: N/R

WELLS - FL

| | |
|---------------------------------------|---|
| Florida Unique Well ID : | AAK3771 |
| Well Type : | Private Well |
| Well Name : | N/R |
| Status : | ACTIVE |
| Well Address : | 345 ucita AVE, ST AUGUSTINE, 32084 |
| Well County : | ST JOHNS |
| Well Owner Name : | N/R |
| Phone : | N/R |
| Phone Extension : | N/R |
| Casing Material : | PVC |
| Well Depth : | 0 |
| Length : | 0 |
| Diameter : | 2 |
| Sanitary Seal : | Yes |
| Permit Number : | N/R |
| Location ID : | 1024238 |
| Location Method : | DGPS = Differentially Corrected GPS |
| Project ID : | SUPER |
| Insp Name : | Amy Grossman |
| Insp CHD : | ALACHUA |
| Request Number : | N/R |
| Property ID : | N/R |
| GPS ID : | 1024238 |
| Water Supply Restoration Program ID : | N/R |
| Water Supply Restoration Program | |
| Action: | N/R |
| Potable Status : | POTABLE |
| Resident Type : | OWNER |
| Other Well ID : | N/R |
| Software : | Well_Solo_v2 |
| Streetside : | Yes |
| Agency : | DOH |
| Parcel ID : | N/R |
| PWS Design : | N/R |
| PWS Verify : | N/R |
| HAE (Height Above Ellipsoid) : | 21.61 |
| GPS Date : | 2011-12-25 |
| Large PWS Well : | N/R |
| Datum : | N/R |
| Latitude : | 29.91355 |
| Longitude : | -81.33758 |
| Comments : | nobody home, left doorhanger -AG 5/3/12 |
| Last Date in Agency List : | 2024-03-15 |

Map Id: F26
 Direction: W
 Distance: 0.843 mi., 4450 ft.
 Elevation: 14 ft.
 Relative: Higher

Site Name : AAK3772
 252 VCITA AVE
 ST AUGUSTINE, FL
Database(s) : [WELLS - FL]

EnviroSite ID: 8365503
EPA ID: N/R

WELLS - FL

| | |
|---------------------------------------|-------------------------------------|
| Florida Unique Well ID : | AAK3772 |
| Well Type : | Private Well |
| Well Name : | N/R |
| Status : | ACTIVE |
| Well Address : | 252 ucita AVE, ST AUGUSTINE, 32084 |
| Well County : | ST JOHNS |
| Well Owner Name : | barry masters |
| Phone : | 9048246463 |
| Phone Extension : | N/R |
| Casing Material : | PVC |
| Well Depth : | 0 |
| Length : | 0 |
| Diameter : | 2 |
| Sanitary Seal : | Yes |
| Permit Number : | N/R |
| Location ID : | 1024240 |
| Location Method : | DGPS = Differentially Corrected GPS |
| Project ID : | SUPER |
| Insp Name : | Amy Grossman |
| Insp CHD : | ALACHUA |
| Request Number : | N/R |
| Property ID : | N/R |
| GPS ID : | 1024240 |
| Water Supply Restoration Program ID : | N/R |
| Water Supply Restoration Program | |
| Action: | N/R |
| Potable Status : | POTABLE |
| Resident Type : | OWNER |
| Other Well ID : | N/R |
| Software : | Well_Solo_v2 |
| Streetside : | No |
| Agency : | DOH |
| Parcel ID : | N/R |
| PWS Design : | N/R |
| PWS Verify : | N/R |
| HAE (Height Above Ellipsoid) : | 9.08 |
| GPS Date : | 2011-12-25 |
| Large PWS Well : | N/R |
| Datum : | N/R |
| Latitude : | 29.913827 |
| Longitude : | -81.33761 |
| Comments : | N/R |
| Last Date in Agency List : | 2024-03-15 |

Map Id: G27
 Direction: ENE
 Distance: 0.846 mi., 4468 ft.
 Elevation: 4 ft.
 Relative: Lower

Site Name : AAC1825
 29.917027, -81.309072
 ST. AUGUSTINE, FL
Database(s) : [WELLS - FL]

EnviroSite ID: 8413155
EPA ID: N/R

WELLS - FL

| | |
|---------------------------------------|---|
| Florida Unique Well ID : | AAC1825 |
| Well Type : | Small (<150,000 gpd) Community PWS Well |
| Well Name : | CAMACHEE COVE YACHT HARBOR |
| Status : | ACTIVE |
| Well Address : | 3070 HARBOR DR, ST. AUGUSTINE, 32084 |
| Well County : | ST. JOHNS |
| Well Owner Name : | N/R |
| Phone : | N/R |
| Phone Extension : | N/R |
| Casing Material : | N/R |
| Well Depth : | 0 |
| Length : | N/R |
| Diameter : | 6 |
| Sanitary Seal : | N/R |
| Permit Number : | 2554166 |
| Location ID : | 106338 |
| Location Method : | DGPS = Differentially Corrected GPS |
| Project ID : | DEP |
| Insp Name : | N/R |
| Insp CHD : | N/R |
| Request Number : | N/R |
| Property ID : | N/R |
| GPS ID : | 106338 |
| Water Supply Restoration Program ID : | N/R |
| Water Supply Restoration Program | |
| Action: | N/R |
| Potable Status : | POTABLE |
| Resident Type : | N/R |
| Other Well ID : | N/R |
| Software : | N/R |
| Streetside : | N/R |
| Agency : | N/R |
| Parcel ID : | N/R |
| PWS Design : | N/R |
| PWS Verify : | 0 |
| HAE (Height Above Ellipsoid) : | 0 |
| GPS Date : | 1997-07-10 |
| Large PWS Well : | 0 |
| Datum : | WS1984 |
| Latitude : | 29.917027 |
| Longitude : | -81.309072 |
| Comments : | DATUM 83 |
| Last Date in Agency List : | 2024-03-15 |

Map Id: G28
 Direction: ENE
 Distance: 0.848 mi., 4478 ft.
 Elevation: 4 ft.
 Relative: Lower

Site Name : AAC1824
 29.916882, -81.308997
 ST. AUGUSTINE, FL
Database(s) : [WELLS - FL]

EnviroSite ID: 8311984
EPA ID: N/R

WELLS - FL

| | |
|---------------------------------------|---|
| Florida Unique Well ID : | AAC1824 |
| Well Type : | Small (<150,000 gpd) Community PWS Well |
| Well Name : | CAMACHEE COVE YACHT HARBOR |
| Status : | ACTIVE |
| Well Address : | 3070 HARBOR DR, ST. AUGUSTINE, 32084 |
| Well County : | ST. JOHNS |
| Well Owner Name : | N/R |
| Phone : | N/R |
| Phone Extension : | N/R |
| Casing Material : | N/R |
| Well Depth : | 0 |
| Length : | N/R |
| Diameter : | 4 |
| Sanitary Seal : | N/R |
| Permit Number : | 2554166 |
| Location ID : | 285920 |
| Location Method : | DGPS = Differentially Corrected GPS |
| Project ID : | DEP |
| Insp Name : | N/R |
| Insp CHD : | N/R |
| Request Number : | N/R |
| Property ID : | N/R |
| GPS ID : | 285920 |
| Water Supply Restoration Program ID : | N/R |
| Water Supply Restoration Program | |
| Action: | N/R |
| Potable Status : | POTABLE |
| Resident Type : | N/R |
| Other Well ID : | N/R |
| Software : | N/R |
| Streetside : | N/R |
| Agency : | N/R |
| Parcel ID : | N/R |
| PWS Design : | 64800 |
| PWS Verify : | 0 |
| HAE (Height Above Ellipsoid) : | 0 |
| GPS Date : | 1997-07-10 |
| Large PWS Well : | 0 |
| Datum : | WS1984 |
| Latitude : | 29.916882 |
| Longitude : | -81.308997 |
| Comments : | DATUM 83 |
| Last Date in Agency List : | 2024-03-15 |

Map Id: 29
 Direction: WSW
 Distance: 0.859 mi., 4537 ft.
 Elevation: 15 ft.
 Relative: Higher

Site Name : AAO0100
 29.907329, -81.335615
 ST AUGUSTINE, FL
Database(s) : [WELLS - FL]

EnviroSite ID: 8394207
EPA ID: N/R

WELLS - FL

| | |
|---------------------------------------|---|
| Florida Unique Well ID : | AAO0100 |
| Well Type : | Private Well |
| Well Name : | N/R |
| Status : | ACTIVE |
| Well Address : | 1485 whitney ST, ST AUGUSTINE, 32084 |
| Well County : | ST JOHNS |
| Well Owner Name : | N/R |
| Phone : | N/R |
| Phone Extension : | N/R |
| Casing Material : | PVC |
| Well Depth : | 0 |
| Length : | 0 |
| Diameter : | 2 |
| Sanitary Seal : | Yes |
| Permit Number : | N/R |
| Location ID : | 1021958 |
| Location Method : | DGPS = Differentially Corrected GPS |
| Project ID : | SUPER |
| Insp Name : | Amy Grossman |
| Insp CHD : | ALACHUA |
| Request Number : | N/R |
| Property ID : | N/R |
| GPS ID : | 1021958 |
| Water Supply Restoration Program ID : | N/R |
| Water Supply Restoration Program | |
| Action: | N/R |
| Potable Status : | POTABLE |
| Resident Type : | OWNER |
| Other Well ID : | N/R |
| Software : | Well_Solo_v2 |
| Streetside : | Yes |
| Agency : | DOH |
| Parcel ID : | N/R |
| PWS Design : | N/R |
| PWS Verify : | N/R |
| HAE (Height Above Ellipsoid) : | 25.21 |
| GPS Date : | 2012-01-24 |
| Large PWS Well : | N/R |
| Datum : | N/R |
| Latitude : | 29.907329 |
| Longitude : | -81.335615 |
| Comments : | nobody home, left doorhanger -AG 2/7/12 |
| Last Date in Agency List : | 2024-03-15 |

Map Id: F30
 Direction: W
 Distance: 0.862 mi., 4552 ft.
 Elevation: 14 ft.
 Relative: Higher

Site Name : AAK3770
 29.914469, -81.337934
 ST AUGUSTINE, FL
Database(s) : [WELLS - FL]

EnviroSite ID: 8356172
EPA ID: N/R

WELLS - FL

| | |
|---------------------------------------|-------------------------------------|
| Florida Unique Well ID : | AAK3770 |
| Well Type : | Private Well |
| Well Name : | N/R |
| Status : | ACTIVE |
| Well Address : | 393 el rey AVE, ST AUGUSTINE, 32084 |
| Well County : | ST JOHNS |
| Well Owner Name : | rhonda peabody |
| Phone : | 9043473457 |
| Phone Extension : | N/R |
| Casing Material : | PVC |
| Well Depth : | 0 |
| Length : | 0 |
| Diameter : | 2 |
| Sanitary Seal : | Yes |
| Permit Number : | N/R |
| Location ID : | 1024236 |
| Location Method : | DGPS = Differentially Corrected GPS |
| Project ID : | SUPER |
| Insp Name : | Amy Grossman |
| Insp CHD : | ALACHUA |
| Request Number : | N/R |
| Property ID : | N/R |
| GPS ID : | 1024236 |
| Water Supply Restoration Program ID : | N/R |
| Water Supply Restoration Program | |
| Action: | N/R |
| Potable Status : | POTABLE |
| Resident Type : | OWNER |
| Other Well ID : | N/R |
| Software : | Well_Solo_v2 |
| Streetside : | No |
| Agency : | DOH |
| Parcel ID : | N/R |
| PWS Design : | N/R |
| PWS Verify : | N/R |
| HAE (Height Above Ellipsoid) : | 2.4 |
| GPS Date : | 2011-12-25 |
| Large PWS Well : | N/R |
| Datum : | N/R |
| Latitude : | 29.914469 |
| Longitude : | -81.337934 |
| Comments : | N/R |
| Last Date in Agency List : | 2024-03-15 |

Map Id: E31
 Direction: WSW
 Distance: 0.868 mi., 4583 ft.
 Elevation: 15 ft.
 Relative: Higher

Site Name : AAJ9732
 29.90829, -81.336393
 ST. AUGUSTINE, FL
Database(s) : [WELLS - FL]

EnviroSite ID: 8383915
EPA ID: N/R

WELLS - FL

| | |
|---------------------------------------|---|
| Florida Unique Well ID : | AAJ9732 |
| Well Type : | Private Well |
| Well Name : | N/R |
| Status : | ACTIVE |
| Well Address : | 1555 DOEHLER AVE, ST. AUGUSTINE, 32084 |
| Well County : | ST. JOHNS |
| Well Owner Name : | N/R |
| Phone : | N/R |
| Phone Extension : | N/R |
| Casing Material : | UNKNOWN |
| Well Depth : | 0 |
| Length : | 0 |
| Diameter : | 2 |
| Sanitary Seal : | Yes |
| Permit Number : | N/R |
| Location ID : | 955030 |
| Location Method : | DGPS = Differentially Corrected GPS |
| Project ID : | SUPER |
| Insp Name : | NOREEN NICKOLA-WILLIAMS |
| Insp CHD : | ST. JOHNS |
| Request Number : | 44780 |
| Property ID : | N/R |
| GPS ID : | 955030 |
| Water Supply Restoration Program ID : | N/R |
| Water Supply Restoration Program | |
| Action: | N/R |
| Potable Status : | POTABLE |
| Resident Type : | OWNER |
| Other Well ID : | N/R |
| Software : | Well_Solo_v2 |
| Streetside : | Yes |
| Agency : | DOH |
| Parcel ID : | N/R |
| PWS Design : | N/R |
| PWS Verify : | 0 |
| HAE (Height Above Ellipsoid) : | 8 |
| GPS Date : | 2007-12-01 |
| Large PWS Well : | 0 |
| Datum : | N/R |
| Latitude : | 29.90829 |
| Longitude : | -81.336393 |
| Comments : | nobody home, left doorhanger -AG 2/7/12 |
| Last Date in Agency List : | 2024-03-15 |

Map Id: 32
 Direction: E
 Distance: 0.871 mi., 4600 ft.
 Elevation: 8 ft.
 Relative: Higher

Site Name : WINDWARD CAMACHEE MARINA OWNER
 LLC | CAMACHEE COVE YACHT HARBOR
 INC | FL2554166
 3070 HARBOR DR | ICW at 3070 Harbor
 Dr. | 3070 HARBOR DR INTERCOASTAL
 WATERWAY
 ST AUGUSTINE | SAINT AUGUSTINE | ST.
 AUGUSTINE, FL

Database(s) : [PWS, PWS ENF]

Envirosite ID: 1459761
EPA ID: N/R

PWS

Facility Address : 3070 HARBOR DRIVE, ST. AUGUSTINE, FL 32084-2123

PWS ID : FL2554166
PWS Type : Community water system
PWS Name : CAMACHEE COVE YACHT HARBOR WTP
Activity Status : Active
Primary Source : Ground water
Submission Year : 2021
Submission Year Quarter : 2021Q3
Population Served Count : 306
Service Connections Count : 102
Population Category 2 : <10,000
Population Category 3 : <=3300
Population Category 4 : <10K
Population Category 5 : <=500
Population Category 11 : 101-500
Submission Quarter : 3
Submission Status Code : Y
First Reported Date : 1983-02-08
Last Reported Date : 2021-08-18
Deactivation Date : N/R
GW or SW : Groundwater
Is Grant Eligible : Y
Is Outstanding Performer : N/R
Is School or Daycare : N
Is Source Water Protected : N/R
Primacy Agency : Florida
Primacy Type : State
Org Name : PETER SABO
EPA Region : Region 4
Admin Name : PETER SABO
Owner Type : Private
Phone Number : 904-829-5676
Phone Ext Number : N/R
Alt Phone Number : N/R
Email Address : N/R
Fax Number : N/R
Is Wholesaler : N
LT2 Schedule Category : N/R
NPM Candidate : Y
CDS ID : N/R
DBPR Schedule Category : System serving fewer than 10,000 AND not connected to a larger system
Outstanding Performer Date : N/R
Season Begin Date : N/R
Season End Date : N/R
Source Water Protection Date : N/R
Seasonal Startup System : N/R
Reduced Monitoring Begin Date : N/R
Reduced Monitoring End Date : N/R
Reduced RTCR Monitoring : N/R
Last Date in Agency List : 2021-12-07

Map Id: 32
 Direction: E
 Distance: 0.871 mi., 4600 ft.
 Elevation: 8 ft.
 Relative: Higher

Site Name : WINDWARD CAMACHEE MARINA OWNER
 LLC | CAMACHEE COVE YACHT HARBOR
 INC | FL2554166
 3070 HARBOR DR | ICW at 3070 Harbor
 Dr. | 3070 HARBOR DR INTERCOASTAL
 WATERWAY
 ST AUGUSTINE | SAINT AUGUSTINE | ST.
 AUGUSTINE, FL

Database(s) : [PWS, PWS ENF] **(cont.)**

EnviroSite ID: 1459761
EPA ID: N/R

PWS ENF

Facility Address : 3070 HARBOR DRIVE, ST. AUGUSTINE, FL 32084-2123

Site Details

PWS ID : FL2554166
 PWS Name : CAMACHEE COVE YACHT HARBOR WTP
 EPA Region : Region 4
 Primacy Agency : Florida
 PWS Type : Community water system
 Primacy Type : State
 Primary Source : Ground water
 Activity Status : Active
 Deactivation Date : N/R
 Owner Type : Private
 Phone Number : 904-829-5676
 Last Date in Agency List : 2021-09-28

Violation Details

Details for this site have been truncated due to the large number of available details for this site within this dataset. For the complete details for this site, contact your EnviroSite account representative for a complimentary site report containing all of the details available.

RTC Enforcement ID : N/R
 Violation ID : 0211511
 Submission Year : 2021
 Violation First Reported Date : 2002-12-07
 Contaminant Name : Coliform (TCR)
 Rule Family : Total Coliform Rules
 Rule Group : Microbials
 Rule Name : Total Coliform Rule
 Violation Type : Maximum Contaminant Level Violation, Monthly (TCR)
 Is Health Based : Y
 Is Major Violation : N/R
 Severity Indicator Count : N/R
 Public Notification Tier : 2
 Address Line 1 : 3070 HARBOR DRIVE, ST. AUGUSTINE, 32084-2123
 Address Line 2 : N/R
 Compliance Status : Known
 RTC Date : N/R
 Enforcement Action Description : N/R
 Admin Name : PETER SABO
 Email Address : N/R

RTC Enforcement ID : N/R
 Violation ID : 88V0005
 Submission Year : 2021

Map Id: 32
 Direction: E
 Distance: 0.871 mi., 4600 ft.
 Elevation: 8 ft.
 Relative: Higher

Site Name : WINDWARD CAMACHEE MARINA OWNER
 LLC | CAMACHEE COVE YACHT HARBOR
 INC | FL2554166
 3070 HARBOR DR | ICW at 3070 Harbor
 Dr. | 3070 HARBOR DR INTERCOASTAL
 WATERWAY
 ST AUGUSTINE | SAINT AUGUSTINE | ST.
 AUGUSTINE, FL

Database(s) : [PWS, PWS ENF] **(cont.)**

EnviroSite ID: 1459761
EPA ID: N/R

PWS ENF (cont.)

Violation First Reported Date : 1991-07-01
 Contaminant Name : Nitrate
 Rule Family : Inorganic Chemicals
 Rule Group : Chemicals
 Rule Name : Nitrates
 Violation Type : Monitoring, Regular
 Is Health Based : N
 Is Major Violation : Y
 Severity Indicator Count : N/R
 Public Notification Tier : 3
 Address Line 1 : 3070 HARBOR DRIVE, ST. AUGUSTINE, 32084-2123
 Address Line 2 : N/R
 Compliance Status : Known
 RTC Date : N/R
 Enforcement Action Description : N/R
 Admin Name : PETER SABO
 Email Address : N/R

RTC Enforcement ID : N/R
 Violation ID : 88V0018
 Submission Year : 2021
 Violation First Reported Date : 1991-07-01
 Contaminant Name : Endrin
 Rule Family : Synthetic Organic Chemicals
 Rule Group : Chemicals
 Rule Name : Synthetic Organic Chemicals
 Violation Type : Monitoring, Regular
 Is Health Based : N
 Is Major Violation : Y
 Severity Indicator Count : N/R
 Public Notification Tier : 3
 Address Line 1 : 3070 HARBOR DRIVE, ST. AUGUSTINE, 32084-2123
 Address Line 2 : N/R
 Compliance Status : Known
 RTC Date : N/R
 Enforcement Action Description : N/R
 Admin Name : PETER SABO
 Email Address : N/R

RTC Enforcement ID : N/R
 Violation ID : 0211034
 Submission Year : 2021
 Violation First Reported Date : 2002-09-06
 Contaminant Name : Coliform (TCR)
 Rule Family : Total Coliform Rules
 Rule Group : Microbials
 Rule Name : Total Coliform Rule
 Violation Type : Monitoring, Repeat Major (TCR)
 Is Health Based : N
 Is Major Violation : Y

Map Id: 32
 Direction: E
 Distance: 0.871 mi., 4600 ft.
 Elevation: 8 ft.
 Relative: Higher

Site Name : WINDWARD CAMACHEE MARINA OWNER
 LLC | CAMACHEE COVE YACHT HARBOR
 INC | FL2554166
 3070 HARBOR DR | ICW at 3070 Harbor
 Dr. | 3070 HARBOR DR INTERCOASTAL
 WATERWAY
 ST AUGUSTINE | SAINT AUGUSTINE | ST.
 AUGUSTINE, FL

Database(s) : [PWS, PWS ENF] **(cont.)**

Envirosite ID: 1459761
EPA ID: N/R

PWS ENF (cont.)

Severity Indicator Count : N/R
 Public Notification Tier : 3
 Address Line 1 : 3070 HARBOR DRIVE, ST. AUGUSTINE, 32084-2123
 Address Line 2 : N/R
 Compliance Status : Known
 RTC Date : N/R
 Enforcement Action Description : N/R
 Admin Name : PETER SABO
 Email Address : N/R

RTC Enforcement ID : N/R
 Violation ID : 88V0016
 Submission Year : 2021
 Violation First Reported Date : 1991-07-01
 Contaminant Name : Methoxychlor
 Rule Family : Synthetic Organic Chemicals
 Rule Group : Chemicals
 Rule Name : Synthetic Organic Chemicals
 Violation Type : Monitoring, Regular
 Is Health Based : N
 Is Major Violation : Y
 Severity Indicator Count : N/R
 Public Notification Tier : 3
 Address Line 1 : 3070 HARBOR DRIVE, ST. AUGUSTINE, 32084-2123
 Address Line 2 : N/R
 Compliance Status : Known
 RTC Date : N/R
 Enforcement Action Description : N/R
 Admin Name : PETER SABO
 Email Address : N/R

RTC Enforcement ID : N/R
 Violation ID : 95V0001
 Submission Year : 2021
 Violation First Reported Date : 1995-09-02
 Contaminant Name : Coliform (TCR)
 Rule Family : Total Coliform Rules
 Rule Group : Microbials
 Rule Name : Total Coliform Rule
 Violation Type : Maximum Contaminant Level Violation, Monthly (TCR)
 Is Health Based : Y
 Is Major Violation : N/R
 Severity Indicator Count : N/R
 Public Notification Tier : 2
 Address Line 1 : 3070 HARBOR DRIVE, ST. AUGUSTINE, 32084-2123
 Address Line 2 : N/R
 Compliance Status : Known
 RTC Date : N/R
 Enforcement Action Description : State Public Notification received
 Admin Name : PETER SABO

Map Id: 32
 Direction: E
 Distance: 0.871 mi., 4600 ft.
 Elevation: 8 ft.
 Relative: Higher

Site Name : WINDWARD CAMACHEE MARINA OWNER
 LLC | CAMACHEE COVE YACHT HARBOR
 INC | FL2554166
 3070 HARBOR DR | ICW at 3070 Harbor
 Dr. | 3070 HARBOR DR INTERCOASTAL
 WATERWAY
 ST AUGUSTINE | SAINT AUGUSTINE | ST.
 AUGUSTINE, FL

Database(s) : [PWS, PWS ENF] **(cont.)**

Envirosite ID: 1459761
EPA ID: N/R

PWS ENF (cont.)

| | |
|----------------------------------|--|
| Email Address : | N/R |
| | |
| RTC Enforcement ID : | N/R |
| Violation ID : | 91V0004 |
| Submission Year : | 2021 |
| Violation First Reported Date : | 1991-11-26 |
| Contaminant Name : | Coliform (TCR) |
| Rule Family : | Total Coliform Rules |
| Rule Group : | Microbials |
| Rule Name : | Total Coliform Rule |
| Violation Type : | Monitoring, Routine Minor (TCR) |
| Is Health Based : | N |
| Is Major Violation : | N |
| Severity Indicator Count : | N/R |
| Public Notification Tier : | 3 |
| Address Line 1 : | 3070 HARBOR DRIVE, ST. AUGUSTINE, 32084-2123 |
| Address Line 2 : | N/R |
| Compliance Status : | Known |
| RTC Date : | N/R |
| Enforcement Action Description : | N/R |
| Admin Name : | PETER SABO |
| Email Address : | N/R |
| | |
| RTC Enforcement ID : | N/R |
| Violation ID : | 97V0001 |
| Submission Year : | 2021 |
| Violation First Reported Date : | 1997-08-23 |
| Contaminant Name : | Coliform (TCR) |
| Rule Family : | Total Coliform Rules |
| Rule Group : | Microbials |
| Rule Name : | Total Coliform Rule |
| Violation Type : | Monitoring, Routine Minor (TCR) |
| Is Health Based : | N |
| Is Major Violation : | N |
| Severity Indicator Count : | N/R |
| Public Notification Tier : | 3 |
| Address Line 1 : | 3070 HARBOR DRIVE, ST. AUGUSTINE, 32084-2123 |
| Address Line 2 : | N/R |
| Compliance Status : | Known |
| RTC Date : | N/R |
| Enforcement Action Description : | N/R |
| Admin Name : | PETER SABO |
| Email Address : | N/R |
| | |
| RTC Enforcement ID : | N/R |
| Violation ID : | 20040000252 |
| Submission Year : | 2021 |
| Violation First Reported Date : | 2005-12-20 |

Map Id: 32
 Direction: E
 Distance: 0.871 mi., 4600 ft.
 Elevation: 8 ft.
 Relative: Higher

Site Name : WINDWARD CAMACHEE MARINA OWNER
 LLC | CAMACHEE COVE YACHT HARBOR
 INC | FL2554166
 3070 HARBOR DR | ICW at 3070 Harbor
 Dr. | 3070 HARBOR DR INTERCOASTAL
 WATERWAY
 ST AUGUSTINE | SAINT AUGUSTINE | ST.
 AUGUSTINE, FL

Database(s) : [PWS, PWS ENF] **(cont.)**

EnviroSite ID: 1459761
EPA ID: N/R

PWS ENF (cont.)

| | |
|----------------------------------|---|
| Contaminant Name : | Consumer Confidence Rule |
| Rule Family : | Consumer Confidence Rule |
| Rule Group : | Other |
| Rule Name : | Consumer Confidence Rule |
| Violation Type : | Consumer Confidence Report Inadequate Reporting |
| Is Health Based : | N |
| Is Major Violation : | N/R |
| Severity Indicator Count : | N/R |
| Public Notification Tier : | 3 |
| Address Line 1 : | 3070 HARBOR DRIVE, ST. AUGUSTINE, 32084-2123 |
| Address Line 2 : | N/R |
| Compliance Status : | Open |
| RTC Date : | N/R |
| Enforcement Action Description : | State Intentional no-action |
| Admin Name : | PETER SABO |
| Email Address : | N/R |

| | |
|----------------------------------|---|
| RTC Enforcement ID : | N/R |
| Violation ID : | 20030002982 |
| Submission Year : | 2021 |
| Violation First Reported Date : | 2013-11-14 |
| Contaminant Name : | Consumer Confidence Rule |
| Rule Family : | Consumer Confidence Rule |
| Rule Group : | Other |
| Rule Name : | Consumer Confidence Rule |
| Violation Type : | Consumer Confidence Report Complete Failure to Report |
| Is Health Based : | N |
| Is Major Violation : | N/R |
| Severity Indicator Count : | N/R |
| Public Notification Tier : | 3 |
| Address Line 1 : | 3070 HARBOR DRIVE, ST. AUGUSTINE, 32084-2123 |
| Address Line 2 : | N/R |
| Compliance Status : | Open |
| RTC Date : | N/R |
| Enforcement Action Description : | State Intentional no-action |
| Admin Name : | PETER SABO |
| Email Address : | N/R |

Map Id: F33
 Direction: W
 Distance: 0.883 mi., 4664 ft.
 Elevation: 15 ft.
 Relative: Higher

Site Name : AAK3773
 29.913939, -81.33829
 ST AUGUSTINE, FL
Database(s) : [WELLS - FL]

EnviroSite ID: 8353630
EPA ID: N/R

WELLS - FL

| | |
|---------------------------------------|---|
| Florida Unique Well ID : | AAK3773 |
| Well Type : | Private Well |
| Well Name : | N/R |
| Status : | ACTIVE |
| Well Address : | 391 el ray AVE, ST AUGUSTINE, 32084 |
| Well County : | ST JOHNS |
| Well Owner Name : | N/R |
| Phone : | N/R |
| Phone Extension : | N/R |
| Casing Material : | PVC |
| Well Depth : | 0 |
| Length : | 0 |
| Diameter : | 2 |
| Sanitary Seal : | Yes |
| Permit Number : | N/R |
| Location ID : | 1024242 |
| Location Method : | DGPS = Differentially Corrected GPS |
| Project ID : | SUPER |
| Insp Name : | Amy Grossman |
| Insp CHD : | ALACHUA |
| Request Number : | N/R |
| Property ID : | N/R |
| GPS ID : | 1024242 |
| Water Supply Restoration Program ID : | N/R |
| Water Supply Restoration Program | |
| Action: | N/R |
| Potable Status : | POTABLE |
| Resident Type : | OWNER |
| Other Well ID : | N/R |
| Software : | Well_Solo_v2 |
| Streetside : | Yes |
| Agency : | DOH |
| Parcel ID : | N/R |
| PWS Design : | N/R |
| PWS Verify : | N/R |
| HAE (Height Above Ellipsoid) : | 0 |
| GPS Date : | 2011-12-25 |
| Large PWS Well : | N/R |
| Datum : | N/R |
| Latitude : | 29.913939 |
| Longitude : | -81.33829 |
| Comments : | resident said he is house sitting for the owner who is at sea, he was not comfortable with us sampling. left doorhanger. -AG 5/3/12 |
| Last Date in Agency List : | 2024-03-15 |

Map Id: E34
 Direction: WSW
 Distance: 0.885 mi., 4673 ft.
 Elevation: 15 ft.
 Relative: Higher

Site Name : AAJ9733
 29.908156, -81.336633
 ST. AUGUSTINE, FL
Database(s) : [WELLS - FL]

EnviroSite ID: 8384735
EPA ID: N/R

WELLS - FL

| | |
|---------------------------------------|--|
| Florida Unique Well ID : | AAJ9733 |
| Well Type : | Private Well |
| Well Name : | N/R |
| Status : | ACTIVE |
| Well Address : | 1521 DOEHLER AVE, ST. AUGUSTINE, 32084 |
| Well County : | ST. JOHNS |
| Well Owner Name : | N/R |
| Phone : | N/R |
| Phone Extension : | N/R |
| Casing Material : | UNKNOWN |
| Well Depth : | 0 |
| Length : | 0 |
| Diameter : | 2 |
| Sanitary Seal : | Yes |
| Permit Number : | N/R |
| Location ID : | 955026 |
| Location Method : | DGPS = Differentially Corrected GPS |
| Project ID : | SUPER |
| Insp Name : | NOREEN NICKOLA-WILLIAMS |
| Insp CHD : | ST. JOHNS |
| Request Number : | 44780 |
| Property ID : | N/R |
| GPS ID : | 955026 |
| Water Supply Restoration Program ID : | N/R |
| Water Supply Restoration Program | |
| Action: | N/R |
| Potable Status : | POTABLE |
| Resident Type : | OWNER |
| Other Well ID : | N/R |
| Software : | Well_Solo_v2 |
| Streetside : | Yes |
| Agency : | DOH |
| Parcel ID : | N/R |
| PWS Design : | N/R |
| PWS Verify : | 0 |
| HAE (Height Above Ellipsoid) : | -7.12 |
| GPS Date : | 2007-12-01 |
| Large PWS Well : | 0 |
| Datum : | N/R |
| Latitude : | 29.908156 |
| Longitude : | -81.336633 |
| Comments : | refusal |
| Last Date in Agency List : | 2024-03-15 |

Map Id: H35
 Direction: WSW
 Distance: 0.920 mi., 4857 ft.
 Elevation: 18 ft.
 Relative: Higher

Site Name : AAJ9716
 29.909639, -81.33799
 ST. AUGUSTINE, FL
Database(s) : [WELLS - FL]

EnviroSite ID: 8384288
EPA ID: N/R

WELLS - FL

| | |
|---------------------------------------|---|
| Florida Unique Well ID : | AAJ9716 |
| Well Type : | Private Well |
| Well Name : | N/R |
| Status : | ACTIVE |
| Well Address : | 269 CERVANTES AVE, ST. AUGUSTINE, 32084 |
| Well County : | ST. JOHNS |
| Well Owner Name : | N/R |
| Phone : | N/R |
| Phone Extension : | N/R |
| Casing Material : | PVC |
| Well Depth : | 0 |
| Length : | 0 |
| Diameter : | 2 |
| Sanitary Seal : | No |
| Permit Number : | N/R |
| Location ID : | 954714 |
| Location Method : | DGPS = Differentially Corrected GPS |
| Project ID : | SUPER |
| Insp Name : | NOREEN NICKOLA-WILLIAMS |
| Insp CHD : | ST. JOHNS |
| Request Number : | 44780 |
| Property ID : | N/R |
| GPS ID : | 954714 |
| Water Supply Restoration Program ID : | N/R |
| Water Supply Restoration Program | |
| Action: | N/R |
| Potable Status : | POTABLE |
| Resident Type : | OPERATOR |
| Other Well ID : | N/R |
| Software : | Well_Solo_v2 |
| Streetside : | Yes |
| Agency : | DOH |
| Parcel ID : | N/R |
| PWS Design : | N/R |
| PWS Verify : | 0 |
| HAE (Height Above Ellipsoid) : | 15.89 |
| GPS Date : | 2007-11-25 |
| Large PWS Well : | 0 |
| Datum : | N/R |
| Latitude : | 29.909639 |
| Longitude : | -81.33799 |
| Comments : | nobody home, left doorhanger -AG 2/7/12 |
| Last Date in Agency List : | 2024-03-15 |

Map Id: H36
 Direction: WSW
 Distance: 0.944 mi., 4984 ft.
 Elevation: 19 ft.
 Relative: Higher

Site Name : AAJ9715
 29.909605, -81.338403
 ST. AUGUSTINE, FL
Database(s) : [WELLS - FL]

EnviroSite ID: 8378150
EPA ID: N/R

WELLS - FL

| | |
|---------------------------------------|--|
| Florida Unique Well ID : | AAJ9715 |
| Well Type : | Private Well |
| Well Name : | N/R |
| Status : | ERROR |
| Well Address : | 273 CERVANTES AVE, ST. AUGUSTINE, 32084 |
| Well County : | ST. JOHNS |
| Well Owner Name : | N/R |
| Phone : | N/R |
| Phone Extension : | N/R |
| Casing Material : | PVC |
| Well Depth : | 0 |
| Length : | 0 |
| Diameter : | 2 |
| Sanitary Seal : | No |
| Permit Number : | N/R |
| Location ID : | 954712 |
| Location Method : | DGPS = Differentially Corrected GPS |
| Project ID : | SUPER |
| Insp Name : | NOREEN NICKOLA-WILLIAMS |
| Insp CHD : | ST. JOHNS |
| Request Number : | 44780 |
| Property ID : | N/R |
| GPS ID : | 954712 |
| Water Supply Restoration Program ID : | N/R |
| Water Supply Restoration Program | |
| Action: | N/R |
| Potable Status : | POTABLE |
| Resident Type : | OPERATOR |
| Other Well ID : | N/R |
| Software : | Well_Solo_v2 |
| Streetside : | Yes |
| Agency : | DOH |
| Parcel ID : | N/R |
| PWS Design : | N/R |
| PWS Verify : | 0 |
| HAE (Height Above Ellipsoid) : | 25.67 |
| GPS Date : | 2007-11-25 |
| Large PWS Well : | 0 |
| Datum : | N/R |
| Latitude : | 29.909605 |
| Longitude : | -81.338403 |
| Comments : | House under construction - PER CHD 2/5/08, there is no well at this address. Contractors mis-informed CHD, house is on city water. |
| Last Date in Agency List : | 2024-03-15 |

Map Id: H37
 Direction: WSW
 Distance: 0.975 mi., 5151 ft.
 Elevation: 20 ft.
 Relative: Higher

Site Name : AAJ9714
 29.909572, -81.338947
 ST. AUGUSTINE, FL
Database(s) : [WELLS - FL]

EnviroSite ID: 8349738
EPA ID: N/R

WELLS - FL

| | |
|---------------------------------------|---|
| Florida Unique Well ID : | AAJ9714 |
| Well Type : | Irrigation or other Non-potable well |
| Well Name : | N/R |
| Status : | ACTIVE |
| Well Address : | 275 CERVANTES AVE, ST. AUGUSTINE, 32084 |
| Well County : | ST. JOHNS |
| Well Owner Name : | N/R |
| Phone : | N/R |
| Phone Extension : | N/R |
| Casing Material : | PVC |
| Well Depth : | 0 |
| Length : | 0 |
| Diameter : | 2 |
| Sanitary Seal : | No |
| Permit Number : | N/R |
| Location ID : | 954710 |
| Location Method : | DGPS = Differentially Corrected GPS |
| Project ID : | SUPER |
| Insp Name : | NOREEN NICKOLA-WILLIAMS |
| Insp CHD : | ST. JOHNS |
| Request Number : | 44780 |
| Property ID : | N/R |
| GPS ID : | 954710 |
| Water Supply Restoration Program ID : | N/R |
| Water Supply Restoration Program | |
| Action: | N/R |
| Potable Status : | NON-POTABLE |
| Resident Type : | OPERATOR |
| Other Well ID : | N/R |
| Software : | Well_Solo_v2 |
| Streetside : | Yes |
| Agency : | DOH |
| Parcel ID : | N/R |
| PWS Design : | N/R |
| PWS Verify : | 0 |
| HAE (Height Above Ellipsoid) : | 22.83 |
| GPS Date : | 2007-11-25 |
| Large PWS Well : | 0 |
| Datum : | N/R |
| Latitude : | 29.909572 |
| Longitude : | -81.338947 |
| Comments : | city water -AG 2/7/12 |
| Last Date in Agency List : | 2024-03-15 |

Map Id: 38
Direction: SSW
Distance: 0.985 mi., 5201 ft.
Elevation: 10 ft.
Relative: Higher

| | |
|----------------------|------------------------------------|
| Site Name : | N/R 29.901389, -81.331389 FL |
| Database(s) : | [WELLS SJ] - FL] |

Envirosite ID: 33122606
EPA ID: N/R

WELLS SJ - FL

| | |
|-------------------------------|--|
| Permit : | N/R |
| Issue Date : | N/R |
| Completion Date : | 1992-05-21 |
| Station ID : | 321588 |
| Legacy Number : | N/R |
| Contractor License : | 1068 |
| Owner Name : | Rocky Smith |
| Contractor Name : | George O Smith |
| Driller Name : | ? |
| County : | St. Johns |
| Section/Township/Range : | SEC: 41, TWP: 7S, RNG: 29E |
| Casing Depth : | 0 |
| Total Depth : | 225 |
| Diameter : | 0 |
| Compliance Number : | 1038895 |
| Well Street Address : | N/R |
| Location Address : | N/R |
| Type of Work : | N/R |
| Well Use : | N/R |
| Static Water Level (ft) : | 0 |
| Latitude : | 295405 |
| Longitude : | 811953 |
| Well Completion Report Link : | Click here for hyperlink provided by the agency. |

RADON DATA:

| | | | | |
|-------------------------|------------------------------------|-------------------------------|------------------------------|--------------------------|
| <u>STATE SOURCE:</u> fl | | | | |
| Radon Test Results: | | | | |
| <u>Zip:</u> | <u>Database Source:</u> | <u>No. of Samples:</u> | <u>Average pCi/L:</u> | <u>Max pCi/L:</u> |
| 32084 | Mandatory Residential Database | 65 | 1.321 | 3.6 |
| 32084 | Mandatory Non-Residential Database | 298 | 0.806 | 6 |

FEDERAL AREA RADON INFORMATION FOR: 32084

NUMBER OF SAMPLE SITES: No Available Data

FEDERAL EPA RADON ZONE FOR ST. JOHNS COUNTY: Zone = 3

Note: Zone 1 indoor average level > 4 pCi/L

: Zone 2 indoor average level > = 2 pCi/L and <= 4 pCi/L

: Zone 3 indoor average < 2 pCi/L

HIST PWS ENF

Historical Public Water Supply locations with Enforcement Violations

Environmental Protection Agency

(800) 426-4791

List of Safe Drinking Water Information Systems (SDWIS) with enforcement violations that are no longer in current agency list.

NWIS

National Water Information Systems

United States Geological Society

(703) 648-5953

Information on all water resources for the United States. This database contains all current and historical data for the nation.

PWS

Public Water Supply

Environmental Protection Agency

(800) 426-4791

Safe drinking water information Systems

PWS ENF

Public Water Supply locations with Enforcement Violations

Environmental Protection Agency

(800) 426-4791

Safe drinking water information Systems with enforcement violations

PWS_MIAMI-DADE COUNTY - FL

Miami-Dade County Potable Water Supply

Miami-Dade County Department of Environmental Resources Management

305-372-6715

Miami-Dade County Potable Water Supply permits

WELLS - FL

Water Well Locations

Florida Department of Health

850-245-4444

Registered Water well locations

WELLS NW - FL

NWWMD Water Wells

Northwest Florida Water Management District

(850) 539-5999

Water well permits for NW Water Management District

WELLS SJ - FL

SJWMD Water Wells

St. Johns River Water Management District

(904) 730-6270

Water well permits for St. Johns River Water Management District

WELLS SR - FL
SRWMD Water Wells
Suwannee River Water Management District
(386) 362-1001
Water well permits for Suwannee River Water Management District

WELLS SW - FL
SWWMD Water Wells
Southwest Florida Water Management District
(352) 796-7211
Water well permits for SW Water Management District

FLOOD Q3
Flood data
Environmental Protection Agency
(202) 566-1667
Q3 Flood Data

HYDROLOGIC UNIT
Hydrologic Unit Maps
USGS
The United States Geological Survey created a hierarchical system of hydrologic units originally called regions, sub-regions, accounting units, and cataloging units. Each unit was assigned a unique Hydrologic Unit Code (HUC). As first implemented the system had 21 regions, 221 subregions, 378 accounting units, and 2,264 cataloging units. Over time the system was changed and expanded. As of 2010 there are six levels in the hierarchy, represented by hydrologic unit codes from 2 to 12 digits long, called regions, subregions, basins, subbasins, watersheds, and subwatersheds. The table below describes the system's hydrologic unit levels and their characteristics, along with example names and codes.

WETLANDS NWI
National Wetland Inventory
U.S. Fish and Wildlife Service
(703) 358-2171
Wetland Inventory for the United States

SSURGO
Detailed Soil Data Map
Natural Resources Conservation Service: U.S. Department of Agriculture
(202) 690-4985
Detailed Soil Data Map

STATSGO & MUI
General Soil Data Map
Natural Resources Conservation Service: U.S. Department of Agriculture
(202) 690-4985
General Soil Data Map

USGS GEOLOGIC AGE
USGS Digital Data Series DDS
Natural Resources Conservation Service: U.S. Department of Agriculture
(202) 690-4985
USGS Digital Data Series DDS: Geologic Age and Rock Stratigraphic Unit

OIL & GAS WELLS - FL

Permitted oil & gas wells
Florida Department of Environmental Protection
Listing of permitted oil and gas wells

RADON

National Radon Database
U.S. Environmental Protection Agency
215-814-2469
A study of the EPA/State Residential Radon Survey and the National Residential Radon Survey.

RADON - FL

Radon test results
Florida Department of Health
(850) 245-4444
Radon test results by zip code

RADON EPA

RADON EPA
U.S. Environmental Protection Agency
215-814-2469
EPA list of Radon zones

SINKHOLE - FL

Sinkholes
Florida Department of Environmental Protection
850-617-0316
Sinkhole types, development and distribution based on GIS published map

AIRPORT FACILITIES

Airport landing facilities
Federal Aviation Administration
(866) 835-5322
Airport landing facilities

BASINS

Better Assessment Science Integrating point & Non-point Sources
U.S. Environmental Protection Agency
855-246-3642
Integrated geographical information system national watershed data and environmental assessment known as Better Assessment Science Integrating point & Non-point Sources

DIGITAL OBSTACLE

Obstacles of interest to aviation users
Federal Aviation Administration
855-379-6518
The Digital Obstacle File describes all known obstacles of interest to aviation users in the U.S. with limited coverage of the Pacific the Caribbean Canada and Mexico. The obstacles are assigned unique numerical identifiers; accuracy codes and listed in order of ascending latitude within each state or area by FAA Region.

EPICENTERS

National Geographical Data Center

National Geographical Data Center

303-497-6826

List of recent and historic earthquakes and information.

FLOOD DFIRM

National Flood Hazard Layer Database

Federal Emergency Management Agency

The National Flood Hazard Layer Database (NFHL) is a computer database that contains the flood hazard map information from FEMA's Flood Map Modernization program. These map data are from Digital Flood Insurance Rate Map (DFIRM) databases and Letters of Map Revision.



LONGLEAF ENVIRONMENTAL

APPENDIX 3:
CITY DIRECTORIES &
SANBORN REVIEW

CONSULTING • PERMITTING • ENGINEERING

10515 SW 104TH AVENUE • GAINESVILLE, FLORIDA 32608 • 352.682.0526 • 866.330.3315 FAX • WWW.LONGLEAFENV.COM
FLORIDA / GEORGIA / NORTH CAROLINA



City Directory Report | 2024

Order Number: 97634

Report Generated: May 7, 2024

First Coast Tire & Services
2350 N Ponce de Leon Blvd
Saint Augustine, FL 32084

56 Broome Corporate Parkway
Conklin, NY 13748

Prepared for EnviroSite Corporation By:



Toll Free: 866-211-2028
www.envirositecorp.com

City Directory Report

EnviroSite's Standard City Directory Report is a screening tool designed to assist in historical use determination of a subject property and adjacent properties. It includes a search of Property Archives digital datasets and national book collections including the Library of Congress and/or the Allen County Public Library at five year intervals or the closest available intervals.

RESEARCH SUMMARY:

The following research sources were consulted in the preparation of this report:

SOURCE:

YEAR:

| | |
|--------------------------------|--|
| Property Archives | 2020, 2015, 2011, 2006, 2001, 1998, 1993 |
| Saint Augustine City Directory | 1988, 1983, 1978, 1973, 1968, 1964, 1959, 1940 |

Property Archives is a proprietary and comprehensive dataset of over 1.5 billion commercial, industrial and residential records, business names and uses and occupant records for every city and town in the United States, from recent years to the early 1990s. Property Archives dataset is wholly owned and operated by Property Archives, LLC

This report was prepared by Property Archives, LLC for EnviroSite Corporation



Property Archives

SUBJECT PROPERTY:

2350 N Ponce de Leon Blvd , Saint Augustine, FL 32084

ADJOINING PROPERTIES:

2300-2405 N Ponce de Leon Blvd, Saint Augustine, FL 32084

Disclaimer - Copyright and Trademark Notice

All information contained in this report is based on data available from various public, government and other sources and are based upon the best data available from those sources. The information available in this report may be available from other sources and is not exclusive or the exclusive property of Property Archives, LLC

NO WARRANTY EXPRESSED OR IMPLIED, IS MADE IN CONNECTION WITH THIS REPORT, INCLUDING WITHOUT LIMITATION, MERCHANTABILITY OR FITNESS FOR A PARTICULAR PURPOSE. ALL RISK IS ASSUMED BY USER AND Property Archives, LLC assumes no liability for faulty or inaccurate information. The Reports may utilize a variety of public and other sources reasonably available to Property Archives. Property Archives cannot, and does not assure, warrant, guarantee or assume any liability for the correctness, comprehensiveness, timeliness or completeness of any of such information, nor is the information in any Report to be construed as legal advice with respect to environmental risks associated with any property. Property Archives shall not be liable to anyone for any claims, causes of action, suits, damages, losses, costs and expenses (including, without limitation, attorneys' fees and costs) arising out of or caused by this report regardless of the acts, errors or omissions, or negligence of Property Archives. Any damages shall be limited to the purchase price of the report.

Purchaser of the report accepts the report "As Is". The report is intended only to provide information only and should not be considered as providing any legal advice, prediction, forecast, or fact as to the environmental risk for any specific property. Reports are proprietary to Property Archives, and contain copyrighted material and trademarks of Property Archives. All other trademarks used herein are the property of their respective owners. All rights of Property Archives, LLC as to the Reports are reserved.

2020 2300-2405 N Ponce de Leon Blvd, Saint Augustine, FL 32084

| | | |
|-----------------------------|---------------------------|---|
| HARBOR COMMUNITY BANK | 2300 N PONCE DE LEON BLVD | |
| ALSOP INC | 2303 N PONCE DE LEON BLVD | K |
| D R R S MANAGEMENT LLC | 2303 N PONCE DE LEON BLVD | |
| FASTSIGNS | 2303 N PONCE DE LEON BLVD | |
| H&R BLOCK | 2303 N PONCE DE LEON BLVD | D |
| OLD CITY SWEEPSTAKES | 2303 N PONCE DE LEON BLVD | |
| ST AUGUSTINE CAR ACCIDENT | 2303 N PONCE DE LEON BLVD | 2 |
| SUPERIOR REAL ESTATE SVC | 2303 N PONCE DE LEON BLVD | |
| TAYLOR TAYLOR ATTORNEYS | 2303 N PONCE DE LEON BLVD | L |
| TRULIEVE | 2303 N PONCE DE LEON BLVD | |
| WINNERS SWEEPSTAKES BUS CTR | 2303 N PONCE DE LEON BLVD | |
| FIRST COAST TIRE & SVC | 2350 N PONCE DE LEON BLVD | |
| NORTH PONCE SHELL | 2350 N PONCE DE LEON BLVD | |
| SPEEDWAY | 2350 N PONCE DE LEON BLVD | |
| TRINGALI INVESTMENTS | 2350 N PONCE DE LEON BLVD | |
| HAZEL'S HOT DOGS | 2400 N PONCE DE LEON BLVD | |

2015 2300-2405 N Ponce de Leon Blvd, Saint Augustine, FL 32084

| | | |
|---------------------------|---------------------------|---|
| HARBOR COMMUNITY BANK | 2300 N PONCE DE LEON BLVD | |
| ALSOP INC | 2303 N PONCE DE LEON BLVD | K |
| H&R BLOCK | 2303 N PONCE DE LEON BLVD | D |
| OLD CITY SWEEPSTAKES | 2303 N PONCE DE LEON BLVD | |
| SHORELINE | 2303 N PONCE DE LEON BLVD | B |
| SUPERIOR REAL ESTATE SVC | 2303 N PONCE DE LEON BLVD | |
| TAYLOR & TAYLOR ATTORNEYS | 2303 N PONCE DE LEON BLVD | L |
| FIRST COAST TIRE & SVC | 2350 N PONCE DE LEON BLVD | |
| SPEEDWAY | 2350 N PONCE DE LEON BLVD | |
| ST AUGUSTINE BP | 2350 N PONCE DE LEON BLVD | |
| TRINGALI INVESTMENTS | 2350 N PONCE DE LEON BLVD | |
| HAZEL'S HOT DOGS | 2400 N PONCE DE LEON BLVD | |
| ADRIANA CROW | 2401 N PONCE DE LEON BLVD | |
| ONE TUFF MUDDER | 2401 N PONCE DE LEON BLVD | |

2011 2300-2405 N Ponce de Leon Blvd, Saint Augustine, FL 32084

| | | |
|----------------------|---------------------------|-------|
| Aaron Kleist | 2300 N PONCE DE LEON BLVD | |
| Angela Trombley | 2300 N PONCE DE LEON BLVD | |
| Bonnie Mc Nett | 2300 N PONCE DE LEON BLVD | |
| Randy Gorick | 2300 N PONCE DE LEON BLVD | |
| ALSOP INC | 2303 N PONCE DE LEON BLVD | |
| Jesse Killebrew | 2303 N PONCE DE LEON BLVD | |
| BED FOR LESS | 2303 N PONCE DE LEON BLVD | |
| Jim Gruel | 2303 N PONCE DE LEON BLVD | STE A |
| Bill Vose | 2303 N PONCE DE LEON BLVD | STE D |
| Bill Vose | 2303 N PONCE DE LEON BLVD | STE D |
| MANE DE LEON | 2303 N PONCE DE LEON BLVD | STE F |
| Lisa Cummings | 2303 N PONCE DE LEON BLVD | STE C |
| Steven Gianetta | 2303 N PONCE DE LEON BLVD | STE B |
| Lynn Upchurch | 2350 N PONCE DE LEON BLVD | |
| Mike Brownlee | 2350 N PONCE DE LEON BLVD | |
| Tina King | 2350 N PONCE DE LEON BLVD | |
| Tina King | 2350 N PONCE DE LEON BLVD | |
| Melinda Brownlee | 2350 N PONCE DE LEON BLVD | |
| TRINGALI INVESTMENTS | 2350 N PONCE DE LEON BLVD | |
| Mike Brownlee | 2350 N PONCE DE LEON BLVD | |
| Nancy Sinatch | 2400 N PONCE DE LEON BLVD | |
| Greg LA Flamme | 2401 N PONCE DE LEON BLVD | |
| Jeff Van Horne | 2401 N PONCE DE LEON BLVD | |
| Elton Wetteland | 2401 N PONCE DE LEON BLVD | |

2006 2300-2405 N Ponce de Leon Blvd, Saint Augustine, FL 32084

| | |
|----------------------|---------------------------------|
| Aaron Kleist | 2300 N PONCE DE LEON BLVD |
| Angela Trombley | 2300 N PONCE DE LEON BLVD |
| Bonnie Mc Nett | 2300 N PONCE DE LEON BLVD |
| Randy Gorick | 2300 N PONCE DE LEON BLVD |
| John Kordic | 2303 N Ponce De Leon Blvd |
| ALSOP INC | 2303 N PONCE DE LEON BLVD |
| Jesse Killebrew | 2303 N PONCE DE LEON BLVD |
| BED FOR LESS | 2303 N PONCE DE LEON BLVD |
| Jim Gruel | 2303 N PONCE DE LEON BLVD STE A |
| Bill Vose | 2303 N PONCE DE LEON BLVD STE D |
| Bill Vose | 2303 N PONCE DE LEON BLVD STE D |
| MANE DE LEON | 2303 N PONCE DE LEON BLVD STE F |
| Lisa Cummings | 2303 N PONCE DE LEON BLVD STE C |
| Lynn Upchurch | 2350 N PONCE DE LEON BLVD |
| Mike Brownlee | 2350 N PONCE DE LEON BLVD |
| Tina King | 2350 N PONCE DE LEON BLVD |
| Tina King | 2350 N PONCE DE LEON BLVD |
| Melinda Brownlee | 2350 N PONCE DE LEON BLVD |
| TRINGALI INVESTMENTS | 2350 N PONCE DE LEON BLVD |
| Mike Brownlee | 2350 N PONCE DE LEON BLVD |
| Nancy Sinatch | 2400 N PONCE DE LEON BLVD |
| Greg LA Flamme | 2401 N PONCE DE LEON BLVD |
| Jeff Van Horne | 2401 N PONCE DE LEON BLVD |
| Elton Wetteland | 2401 N PONCE DE LEON BLVD |

2001 2300-2405 N Ponce de Leon Blvd, Saint Augustine, FL 32084

| | |
|-----------------------------|---------------------------|
| Putnam State Bank | 2300 N Ponce De Leon Blvd |
| Florida Landscape & Nursery | 2303 N Ponce De Leon Blvd |
| Plant Depot | 2303 N Ponce De Leon Blvd |
| White's Hardware & Nursery | 2303 N Ponce De Leon Blvd |
| First Coast Tire & Svc | 2350 N Ponce De Leon Blvd |
| Saint Augustine Amoco | 2350 N Ponce De Leon Blvd |
| Hazel's Hot Dogs | 2400 N Ponce De Leon Blvd |
| Dufrene Auto Mart | 2401 N Ponce De Leon Blvd |
| Solarfin Systems | 2401 N Ponce De Leon Blvd |

1998 2300-2405 N Ponce de Leon Blvd, Saint Augustine, FL 32084

| | |
|-----------------------------|---------------------------|
| John Kordic | 2303 N Ponce De Leon Blvd |
| Florida Landscape & Nursery | 2303 N Ponce De Leon Blvd |
| Plant Depot | 2303 N Ponce De Leon Blvd |
| Whites Hardware | 2303 N Ponce De Leon Blvd |
| Whites Hardware & Nursery | 2303 N Ponce De Leon Blvd |
| Baron Oil 4 | 2350 N Ponce De Leon Blvd |
| Dufrene Auto Mart | 2401 N Ponce De Leon Blvd |
| Solarfin Systems | 2401 N Ponce De Leon Blvd |

1993 2300-2405 N Ponce de Leon Blvd, Saint Augustine, FL 32084

| | |
|------------------------|---------------------------|
| KENTUCKY FRIED CHICKEN | 2300 N PONCE DE LEON BLVD |
| ARAPAHO HARDWOODS CO | 2303 N PONCE DE LEON BLVD |
| WHITE'S HARDWARE | 2303 N PONCE DE LEON BLVD |
| BOOTH-HICKS INSURANCE | 2400 N PONCE DE LEON BLVD |
| WARD HIKS INSURANCE | 2400 N PONCE DE LEON BLVD |
| PIONEER MOTORS | 2401 N PONCE DE LEON BLVD |

2205 Anasco Custom Storage rental
stge sheds (units) 829-2911

GABRIEL ST INTERSECTS

2300 Burger Shoppe 824-3584

2303 Whites Hardware 824-3000

2350 Swan Doug Tire & Service
Center 824-4331

2350a Swans Doug Convenience
Store 824-4331

CENTER ST INTERSECTS

2400 Hicks Ward Insurance
829-2296

2401 Dufrene Auto Mart used
cars 825-0000

PACIFIC ST INTERSECTS

2500 Quality Inn Caravan motel
824-2883

IMAGE:

1 of 1

SOURCE:

Saint Augustine City Directory

STREET:

2300-2405 N Ponce de Leon Blvd, Saint Augustine, FL 32084

YEAR:

1988

2201 Tony's Gulf Service 829-8981
GABRIEL ST INTERSECTS
2300 Burger Chef 824-3584

IMAGE:

1 of 2

SOURCE:

Saint Augustine City Directory

STREET:

2300-2405 N Ponce de Leon Blvd, Saint Augustine, FL 32084

YEAR:

1983

**2303 White's Home & Auto Store-
General Hardware 824-3000**

CENTER ST INTERSECTS

**2400 Pennington Bob Insurance
824-2804**

**State Farm Insurance
824-2804**

2401 Pioneer Motors 829-6686

PACIFIC ST INTERSECTS

**2500 Holiday House Restaurant
824-3123**

**Quality Inn Historical Area
motel 824-2883**

★Byles Marsha

IMAGE:

2 of 2

SOURCE:

Saint Augustine City Directory

STREET:

2300-2405 N Ponce de Leon Blvd, Saint Augustine, FL 32084

YEAR:

1983

2201 Tony's Gulf Service 829-8981
C & K Supply Co plmb sups
824-8787

GABRIEL ST INTERSECTS

2300 Burger Chef 824-3584
2303 White's Auto Store No 1
824-3000

CENTER ST INTERSECTS

2400 Hill Bunker Insurance
824-2804
State Farm Insurance Co
824-2804

2401 Vacant

PACIFIC ST INTERSECTS

2500 Eddie's Caravan Restaurant
824-3123
Quality Inn Caravan motel
824-2883
Heinisch Richd J 824-2883
Ploch Alan M 824-2883

IMAGE:

1 of 1

SOURCE:

Saint Augustine City Directory

STREET:

2300-2405 N Ponce de Leon Blvd, Saint Augustine, FL 32084

YEAR:

1978

2201 Tony's Gulf Service 829-8981
Puckett Oil Co fuel oil distr
829-9565

GABRIEL ST INTERSECTS

2300 Burger Chef 824-3584

2303 White's Auto Store No 1
824-3000

CENTER ST INTERSECTS

2400 Hill Bunker Insurance
824-2804

State Farm Insurance Co
824-2804

PACIFIC ST INTERSECTS

2500 Eddys Caravan Restaurant
824-3123

Quality Inn Caravan
824-2883

IMAGE:

1 of 1

SOURCE:

Saint Augustine City Directory

STREET:

2300-2405 N Ponce de Leon Blvd, Saint Augustine, FL 32084

YEAR:

1973

2203 VACANT

---GABRIEL ST INTERSECTS

2300 BURGER CHEF 824-3584

2303 WHITE'S DISCOUNT

STORE AUTO SUP

824-3000

---CENTER ST INTERSECTS

IMAGE:

1 of 2

SOURCE:

Saint Augustine City Directory

STREET:

2300-2405 N Ponce de Leon Blvd, Saint Augustine, FL 32084

YEAR:

1968

2400 BUNKER HILL
INSURANCE 824-2804
STATE FARM INSURANCE
CO 824-2804
2401 DEWEY'S ENCO SERVICE
STATION NO 2
829-9263
---PACIFIC ST INTERSECTS
2500 EDDY'S CARAVAN
RESTAURANT & LOUNGE
824-3123
QUALITY COURTS MOTEL
CARAVAN 824-2883
MUSSALEM EDW G ●
824-2411

IMAGE:

2 of 2

SOURCE:

Saint Augustine City Directory

STREET:

2300-2405 N Ponce de Leon Blvd, Saint Augustine, FL 32084

YEAR:

1968

2201 Patthey's Gulf Serv 829-
8981

Gabriel intersects

2301 Curtis Sunny Isle Pro-
ducts fruits VA 9-5764

2303 French Sign Serv pntr
VA 9-5491

Center intersects

2400 State Farm Ins 824-3290
& 824-2004

IMAGE:

1 of 2

SOURCE:

Saint Augustine City Directory

STREET:

2300-2405 N Ponce de Leon Blvd, Saint Augustine, FL 32084

YEAR:

1964

Orkin Exterminating Co

824-2038

Howatt Frank G Iwyr 829-

5282

2401 Wall's Esso Serv 829-

9239

Pacific intersects

2500 Caravan Motel 824-2883

Mussallem Edw G © 824-

2411

IMAGE:

2 of 2

SOURCE:

Saint Augustine City Directory

STREET:

2300-2405 N Ponce de Leon Blvd, Saint Augustine, FL 32084

YEAR:

1964

2001 Solana's Skeeter Gulf Serv
ΔVA 9-8981

Gabriel intersects

2015 Ham's "66" gifts ΔVA
9-9653

Center intersects

Pacific intersects

2500 Caravan Motel ΔVA 4-2411
ΔVA 4-2486

Mussallem Edw G © ΔVA
4-2486

IMAGE:

1 of 1

SOURCE:

Saint Augustine City Directory

STREET:

2300-2405 N Ponce de Leon Blvd, Saint Augustine, FL 32084

YEAR:

1959

SOURCE:

Saint Augustine City Directory

STREET:

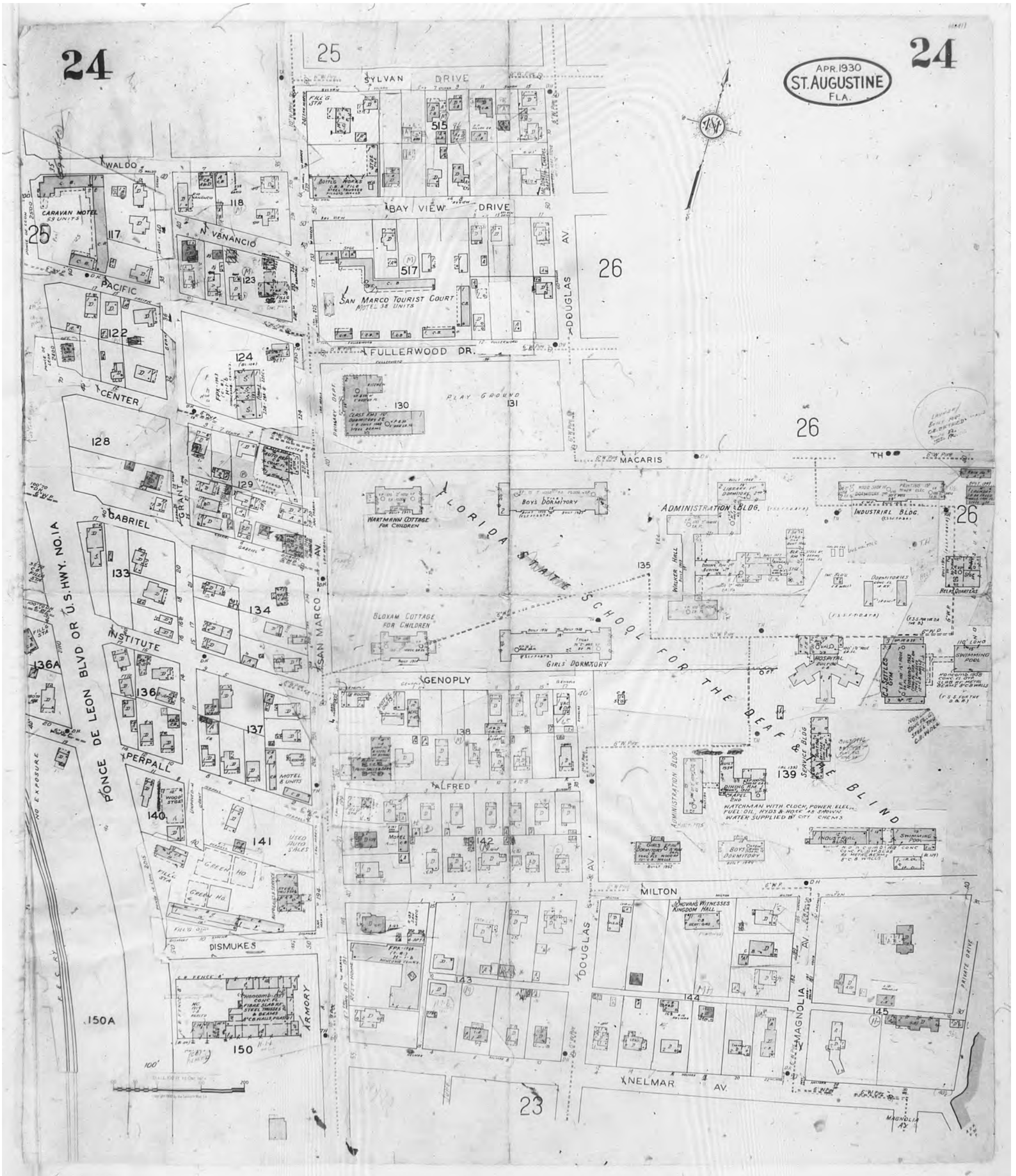
2300-2405 N Ponce de Leon Blvd, Saint Augustine, FL 32084

YEAR:

1940

INFO:

Street not listed.



Map Type: Fire Insurance
 Publisher: Sanborn Map Co.
 Publication Name: Saint Augustine, FL
 Base Map Date: April 1930
 Revised Date: 1965
 Republished Date:
 Sheet Number: 24

1965

Requested by: EnviroSite Corporation

First Coast Tire & Services
 2350 N Ponce de Leon Blvd
 Saint Augustine, FL 32084
 Client Project # 97634
 HIG Project # 2082206 www.historicalinfo.com



APR. 1930
ST. AUGUSTINE
FLA.



SCALE 100 FEET TO ONE INCH
Copyright 1930 by the Sanborn Map Co.

Map Type: Fire Insurance
Publisher: Sanborn Map Co.
Publication Name: Saint Augustine, FL
Base Map Date: April 1930
Revised Date: November 1946
Republished Date:
Sheet Number: 24

1946

Requested by: EnviroSite Corporation
First Coast Tire & Services
2350 N Ponce de Leon Blvd
Saint Augustine, FL 32084
Client Project # 97634
HIG Project # 2082206 www.historicalinfo.com



APR. 1930
ST. AUGUSTINE
FLA.



Map Type: Fire Insurance
Publisher: Sanborn Map Co.
Publication Name: Saint Augustine, FL
Base Map Date: April 1930
Revised Date:
Republished Date:
Sheet Number: 24

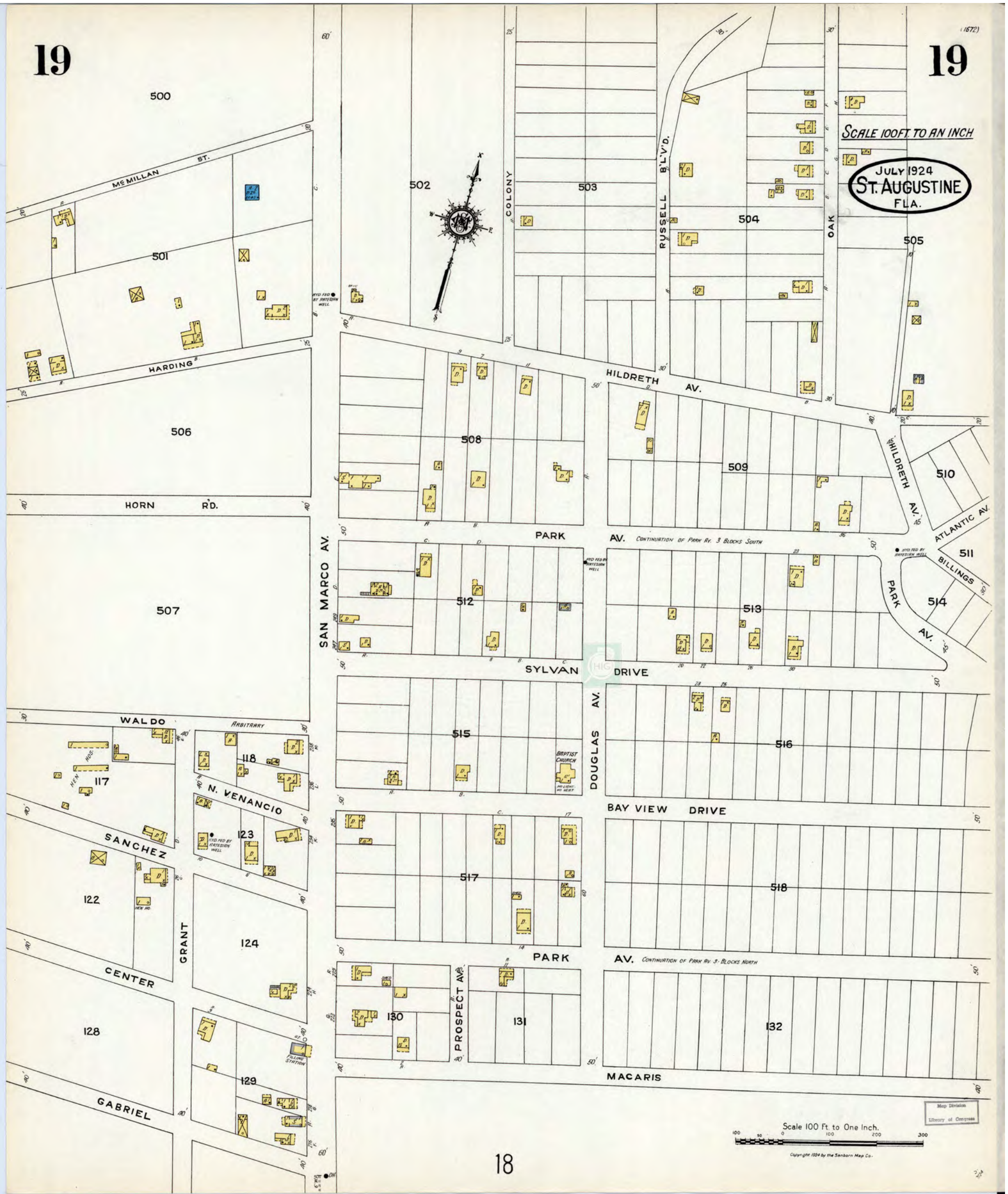
1930

Requested by: EnviroSite Corporation

First Coast Tire & Services
2350 N Ponce de Leon Blvd
Saint Augustine, FL 32084
Client Project # 97634

HIG Project # 2082206 www.historicalinfo.com





Map Type: Fire Insurance
 Publisher: Sanborn Map Co.
 Publication Name: Saint Augustine, FL
 Base Map Date: July 1924
 Revised Date:
 Republished Date:
 Sheet Number: 19

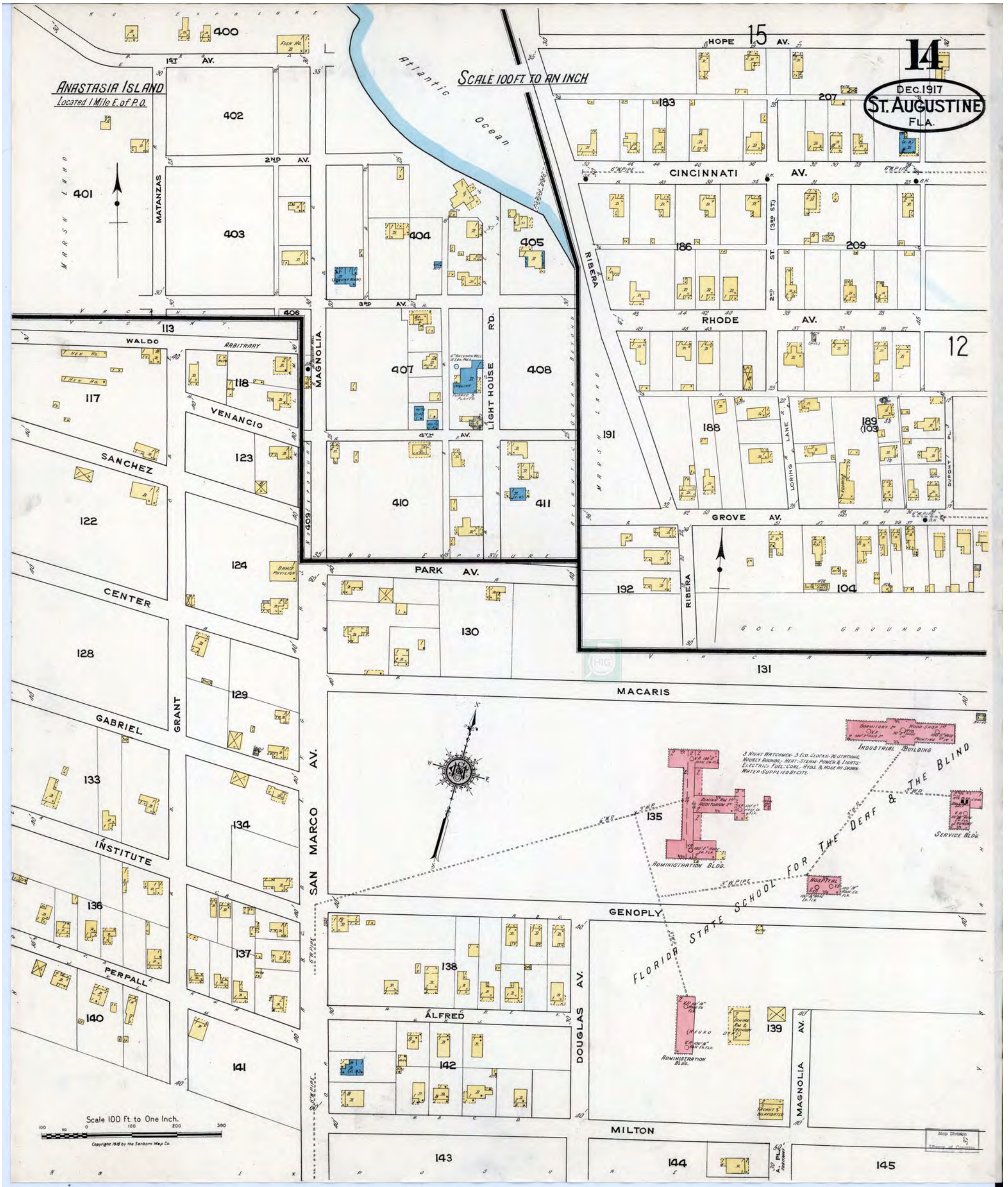
1924

Requested by: EnviroSite Corporation

First Coast Tire & Services
 2350 N Ponce de Leon Blvd
 Saint Augustine, FL 32084
 Client Project # 97634

HIG Project # 2082206 www.historicalinfo.com





Map Type: Fire Insurance
 Publisher: Sanborn Map Co.
 Publication Name: Saint Augustine, FL
 Base Map Date: December 1917
 Revised Date:
 Republished Date:
 Sheet Number: 14

1917

Requested by: EnviroSite Corporation

First Coast Tire & Services
 2350 N Ponce de Leon Blvd
 Saint Augustine, FL 32084
 Client Project # 97634
 HIG Project # 2082206 www.historicalinfo.com





LONGLEAF ENVIRONMENTAL

APPENDIX 4:
QUALIFICATIONS OF
ENVIRONMENTAL
PROFESSIONALS

CONSULTING • PERMITTING • ENGINEERING

10515 SW 104TH AVENUE • GAINESVILLE, FLORIDA 32608 • 352.682.0526 • 866.330.3315 FAX • WWW.LONGLEAFENV.COM
FLORIDA / GEORGIA / NORTH CAROLINA



LONGLEAF ENVIRONMENTAL

KURT W. HOWELL

PRINCIPAL ENVIRONMENTAL SCIENTIST

AREAS OF SPECIALIZATION:

Project Management, Multi-disciplinary Contract Management, Environmental Regulation, Environmental Assessments, Soil and Groundwater Remediation, Permitting Review and Consultation, Radon Testing and Mitigation, Developmental Services, Mold and Indoor Air Quality, Wetland Delineation, Threatened and Endangered Species Surveys, Gopher Tortoise Surveys and Relocation, Ecological Impact Studies, Engineering and Geological Consultation, Spill Cleanup, Remediation and Countermeasures.

PROFESSIONAL SUMMARY: 29 YEARS

Extensive site investigation, soil and groundwater sampling and environmental management experience during **29** years of professional practice. Investigated and reviewed hundreds of petroleum discharges as an Environmental Regulator with the Alachua County Environmental Protection Department (ACEPD). Managed 44 active Petroleum Cleanup Sites for ACEPD contracted with the Florida Department of Environmental Protection (FDEP) as a local program. Reviewed data and negotiated project scope relating to the Gainesville Depot Park Brownfield Project. Inspected new storage tank systems and closed numerous Petroleum storage tanks. Performed numerous petroleum and CERCLA substance investigations, Phase I & II Environmental Site Assessments (ESA), underground storage tank closures, emergency response incidents, soil and groundwater assessments and maintained remedial system operations as the Principal Environmental Scientist for Land Environmental Group and several large Florida based environmental firms.

PROFESSIONAL EXPERIENCE:

*Owner / Project Manager / Principal Environmental Scientist
Longleaf Environmental Consulting, Gainesville, FL*

Longleaf Environmental Consulting was developed to assess the growing need for low-cost environmental assessment and remediation. Responsibilities consist of corporate business development, environmental project management and consultation, permitting and engineering. Negotiate and manage contracts with private clients, lending institutions, municipalities and regulatory offices. Performed multi-disciplinary Environmental Assessments to include: Phase I & II ESA's, Brownfield Project Management and Permitting, Underground Storage Tank Closures, Soil and Groundwater Assessment and Remediation, Permitting Review and Consultation, Radon Testing and Mitigation, Developmental Services, Mold and Indoor Quality, Wetland Delineation, Threatened and Endangered Species Surveys, Gopher Tortoise Surveys and Relocation, Ecological Impact Studies, Engineering and Geological Consultation, Spill Cleanup, Remediation and Countermeasures.

*Project Manager / Environmental Scientist, Large Florida
Based Environmental Engineering Companies, Gainesville, FL*

CONSULTING • PERMITTING • ENGINEERING

10515 SW 104TH AVENUE • GAINESVILLE, FLORIDA 32608 • 352.682.0526 • 866.330.3315 FAX • WWW.LONGLEAFENV.COM

FLORIDA / GEORGIA / NORTH CAROLINA



LONGLEAF ENVIRONMENTAL

Performed field activities to produce Contamination Assessment Reports (CAR), **Phase I & II ESA's** and Monitor Only Plans (MOP). Projects consisted of supervision of field sampling and assessment activities, soil screening, monitor well location design, regional and site specific hydro geological and geological determinations and final report preparation. Negotiated work scopes with the various regulatory offices involved in site management.

Senior Environmental Specialist / Site Manager, Alachua County Environmental Protection Department (D.E.P. local program office), Gainesville, FL

Managed 44 of Alachua Counties FDEP Petroleum Cleanup sites. Negotiated work scopes with consultants, approved verbal change orders and invoices, reviewed technical reports, and evaluated remedial system performance. Assisted with compliance, installation and removal inspections of underground and aboveground petroleum storage tank systems for the State of Florida. Enforced Florida Department of Environmental Regulation Administrative Code for petroleum storage tank and water well permitting and construction requirements. Coordinated G.I.S. mapping projects for the department. Designated as the Site Re-scoring contact for ACEPD.

Environmental Specialist II / State of Florida, Department of Health, Lecanto, FL

Responsible for site evaluations and permitting relating to septic systems and wells in eastern Citrus County. Conduct soil profiles to evaluate infiltration capacities. Inspect completed septic systems for new construction and existing system standards. Determine setbacks from systems to potable wells and ensure distances meet state code. Inspect sewer plants for compliance according to Florida Administrative Code 62-200.

Senior Engineering Technician / State of Florida, Department of Transportation, Gainesville, FL

Conduct testing methods on bituminous materials (types of asphalt) including extractions, gradations, specific gravity, and Marshall Analysis. Results are entered into the computer, which provides engineers with graphs, printouts, and information critical to approving a mix design.

Environmental Assessor / Engineering Technician, Engineering Firms, Tampa, FL

Conducted the following tests: Nuclear Density Gauge, Dry Sleeve Density Tests, F.D.O.T. Limerock Bearing Ratio, concrete compressive strength testing, evaluated and calculated data; prepared reports from test results. Participated in soil sampling and environmental testing for Benlate Litigation Project. Located historical documents to help perform Phase I & II Environmental Site Assessments. Worked with mapping programs for Wetland Delineation projects.

CONSULTING • PERMITTING • ENGINEERING

10515 SW 104TH AVENUE • GAINESVILLE, FLORIDA 32608 • 352.682.0526 • 866.330.3315 FAX • WWW.LONGLEAFENV.COM
FLORIDA / GEORGIA / NORTH CAROLINA



LONGLEAF ENVIRONMENTAL

Education

- Geography/Environmental Sciences, 1991-1994. University of South Florida, Tampa, Florida.
- Graduate coursework in Geographic Information Systems (G.I.S.), 2004. University of South Florida, Tampa, Florida.
- Business Administration, 1989-1991. Creighton University, Omaha, Nebraska.

Special Training/Workshops

- State of Florida (DOH), Radon Mitigation Specialist Cert., September 2005
- Land Pro Seminars, Wetland Delineation for Environmental Prof., June 2005
- UF TREEO, Mold & Remediation for Environmental Professionals, March 2005
- EPA RevTech, Field-Based Technologies Training Program, July 2003
- UF TREEO Ctr., FDEP Pre-Approval Field Training (County Lead), May 2001
- SFCC Online Access Database Training Course, March 2001
- State Of Florida (DOH), OSTDS Installation & Evaluation, July 1997
- State Of Florida (DOH), Florida Soils Program, February 1997
- State of Florida/UF/SJWMD, Hydric Soils Seminar, January 1997
- Florida Fish and Wildlife Gopher Tortoise Capture and Relocation, May 2011
- UF Austin Cary Forest, Wetland Delineation Training Workshop, January 2019

Professional Associations

- American Society For Testing Materials (ASTM)
- Florida Environmental Health Association (FEHA)
- American Association of Radon Scientists (AARST)

Professional Certifications

- OSHA 40-Hour Hazardous Materials Certification
- OSTDS Certification – State of Florida (DOH), May 1997
- Certified Pool Operator – State of Florida (DOH)
- ASTM Certification – Building Materials Certification
- Radon Mitigation Specialist – State of Florida (DOH)
- Radon Measurement – State of Florida (DOH)
- Florida Fish & Wildlife Commission – Certified Gopher Tortoise Agent

CONSULTING • PERMITTING • ENGINEERING

10515 SW 104TH AVENUE • GAINESVILLE, FLORIDA 32608 • 352.682.0526 • 866.330.3315 FAX • WWW.LONGLEAFENV.COM
FLORIDA / GEORGIA / NORTH CAROLINA



LONGLEAF ENVIRONMENTAL

EDWARD S. GLINSKI, P.G.

SENIOR PROFESSIONAL GEOLOGIST

AREAS OF SPECIALIZATION:

Project Management, Multi-disciplinary Contract Management, Environmental Assessments, Soil and Groundwater Remediation, Technical Report and Document Review and Consultation, UST Contamination Assessment/Remediation, Phase I, Phase II, Phase III Environmental Site Assessments (ESAs), RCRA Facility Investigations and Remediation, Remediation Treatment System Operation and Monitoring, Oversight of Monitoring/Recovery Well Installations, and Subcontractor Management.

PROFESSIONAL SUMMARY: 30 YEARS

Extensive site investigation, soil and groundwater sampling and environmental management experience during 30 years of professional practice. Investigated and managed hundreds of petroleum contamination assessment/remediation sites as a Project Manager with several private environmental consulting firms throughout Florida. Reviewed data and prepared reports relating to the cleanup and revitalization of City of Clearwater Brownfield Projects. Performed storage tank systems closures for numerous retail petroleum gasoline stations throughout Florida. Performed numerous investigations for FDEP Petroleum Program Sites, Phase I/II/III ESAs, underground storage tank closures, emergency response incidents, soil and groundwater assessments, and maintained remedial system operations as the Senior Environmental Scientist for Land Environmental Group (LANDENV) and several medium to large sized Florida based environmental firms.

PROFESSIONAL EXPERIENCE:

*Project Manager / Senior Professional Geologist
Longleaf Environmental Consulting, Gainesville, FL*

Longleaf Environmental Consulting was developed to assess the growing need for low cost environmental assessment and remediation. Responsibilities consist of environmental project management and consultation, and report writing. Performed multi-disciplinary Environmental Assessments to include: Phase I & II ESA's, Underground Storage Tank Closures, Soil and Groundwater Assessment and Remediation, Engineering and Geological Consultation, Spill Cleanup, Remediation and Countermeasures.

Project Manager / Senior Environmental Scientist, Medium to Large Florida Based Environmental Engineering Companies, Tampa, FL

Managed field activities to produce UST Contamination Assessment Reports (CAR), **Site Assessment Reports (SARs), Phase I, Phase II, and Phase III ESA's, Natural Attenuation Monitoring Plans (NAM)** and RCRA Facility Investigations and Remediation projects. Projects consisted of supervision of field sampling and assessment activities, soil screening, monitor well design and installations, regional and site specific hydro geological and geological determinations and final report

CONSULTING • PERMITTING • ENGINEERING

10515 SW 104TH AVENUE • GAINESVILLE, FLORIDA 32608 • 352.682.0526 • 866.330.3315 FAX • WWW.LONGLEAFENV.COM
FLORIDA / GEORGIA / NORTH CAROLINA



LONGLEAF ENVIRONMENTAL

preparation. Supervised and mentored staff level scientists performing contamination assessment and remediation tasks. Negotiated work scopes and costs with clients and various regulatory offices involved in site management. Contract Manager responsible for the overall management and coordination of spill cleanup activities associated with the Florida Department of Transportation (FDOT) Emergency Response and Contamination Cleanup Contract for FDOT District Seven. Project Manager for several FDOT Maintenance Yard sites involving treatment system upgrades and performance monitoring.

Senior Environmental Scientist / Department of Energy (DOE) Program Site, Largo, FL

Managed several site assessment and remediation projects at a DOE facility in Largo, Florida. Assisted with sampling and analysis of various innovative treatment technologies for remediation of contaminated groundwater at a former hazardous waste disposal area located at the DOE facility. Coordinated and supervised recovery well installations for the remediation of contaminated groundwater at the DOE facility.

Staff Scientist / Environmental Technician, Environmental Consulting Firms, Tampa, FL

Conducted soil, surface water and groundwater sampling, slug tests, groundwater pumping tests, and data analysis for multiple UST petroleum contaminated sites throughout Florida.

Senior Engineering Technician / Geotechnical Engineering Company, Atlanta, GA

Conduct testing methods on construction materials (soil and concrete) including soil densities, compaction, plasticity, aggregate contents, and Sieve Analysis. Performed soil density tests during construction related activities.

Education

- Bachelor of Science in Geology, 1980-1985. University of Florida, Gainesville, Florida.
- Associate of Arts in Pre-Pharmacy, 1978-1980. Miami-Dade Community College, Miami, Florida.

Special Training/Workshops

- Certified Florida Environmental Assessor (CFEA), 2006
- Licensed Environmental Professional (LEP), 2006
- Security Risk Assessment Methodology for Water Utilities (RAM-W), 2002

Professional Associations

- Tampa Bay Association of Environmental Professionals (TBAEP)

CONSULTING • PERMITTING • ENGINEERING

10515 SW 104TH AVENUE • GAINESVILLE, FLORIDA 32608 • 352.682.0526 • 866.330.3315 FAX • WWW.LONGLEAFENV.COM
FLORIDA / GEORGIA / NORTH CAROLINA



LONGLEAF ENVIRONMENTAL

Professional Certifications

- OSHA 8-Hour Refresher Certification – November 2011
- Professional Geologist, State of Florida - 1992
- OSHA 40-Hour Hazardous Materials Certification - 1992
- OSHA 8-Hour Supervisor Training Certification – 1992
- OSHA/SARA Hazardous Materials Control & Emergency Response Training - Georgia Tech, 1988

CONSULTING • PERMITTING • ENGINEERING

10515 SW 104TH AVENUE • GAINESVILLE, FLORIDA 32608 • 352.682.0526 • 866.330.3315 FAX • WWW.LONGLEAFENV.COM
FLORIDA / GEORGIA / NORTH CAROLINA



LONGLEAF ENVIRONMENTAL

APPENDIX 5:
REGULATORY RECORDS
REVIEWED

CONSULTING • PERMITTING • ENGINEERING

10515 SW 104TH AVENUE • GAINESVILLE, FLORIDA 32608 • 352.682.0526 • 866.330.3315 FAX • WWW.LONGLEAFENV.COM
FLORIDA / GEORGIA / NORTH CAROLINA



Florida Department of Environmental Protection

Northeast District Office
7825 Baymeadows Way, Suite 200B
Jacksonville, Florida 32256-7590

320479
Charlie Crist
Governor

Jeff Kottkamp
Lt. Governor

Michael W. Sole
Secretary

August 21, 2009

Mr. Joseph Tringali and
Mrs. Cindy Tringali
146 King Street
Saint Augustine, Florida 32084

Site Rehabilitation Completion Order
First Coast Tire Service
2350 North Ponce de Leon Boulevard
St. Augustine, Florida
DEP Facility ID #55/8839860
Discharge Date: May 9, 2005
St. Johns County - Storage Tanks & Petroleum Cleanup

Dear Mr. and Mrs. Tringali:

The Bureau of Petroleum Storage Systems (BPSS) has reviewed the Post Active Remediation Monitoring Report (PARMR) with No Further Action Proposal (NFAP) dated July 16, 2009, prepared and submitted by Water & Air Research, Inc., for this site. Documentation submitted with the PARMR with NFAP confirms that criteria set forth in Subsection 62-770.300, Florida Administrative Code (F.A.C.) have been met. BPSS further determined that the NFA, without conditions, criteria outlined in Subsection 62-770.680(1) F.A.C., have been attained. The PARMR with NFAP is hereby incorporated by reference in this Site Rehabilitation Completion Order (Order). Therefore, you are released from any further obligation to conduct site rehabilitation at the site for petroleum product contamination associated with the **May 9, 2005, discharge** except as set forth below.

- (1) In the event concentrations of petroleum products' contaminants of concern increase above the levels approved in this Order, or if a subsequent discharge of petroleum or petroleum product occurs at the site, the Florida Department of Environmental Protection (DEP) may require site rehabilitation to reduce concentrations of petroleum products'

Mr. Joseph Tringali and
Mrs. Cindy Tringali
DEP Facility ID #55/8839860
August 21, 2009
Page two

contaminants of concern to the levels approved in the NFAP or otherwise allowed by Chapter 62-770, F.A.C.

- (2) Additionally, you are required to properly abandon all monitoring wells [RFCW-1, RFCW-4, RFCW-6, RFCW-10, and RFCW-12] associated with these cleanup corrective actions within 60 days of receipt of this Order. The monitoring wells must be plugged and abandoned in accordance with the requirements of Subsection 62-532.500(4) F.A.C.

Legal Issues

DEP's Order shall become final unless a timely petition for an administrative hearing is filed under Sections 120.569 and 120.57, Florida Statutes (F.S.), within 21 days of receipt of this Order. The procedures for petitioning for an administrative hearing are set forth below.

Persons affected by this Order have the following options:

- (A) If you choose to accept DEP's decision regarding the PARMR with NFAP, you do not have to do anything. This Order is final and effective on the date filed with the Clerk of the Department, which is indicated on the last page of this Order.
- (B) If you choose to challenge the decision, you may do the following:
 - (1) File a request for an extension of time to file a petition for an administrative hearing with DEP's Agency Clerk in the Office of General Counsel within 21 days of receipt of this Order; such a request should be made if you wish to meet with DEP in an attempt to informally resolve any disputes without first filing a petition for an administrative hearing; or
 - (2) File a petition for an administrative hearing with DEP's Agency Clerk in the Office of General Counsel within 21 days of receipt of this Order.

Please be advised that mediation of this decision pursuant to Section 120.573, F.S., is not available.

Mr. Joseph Tringali and
Mrs. Cindy Tringali
DEP Facility ID #55/8839860
August 21, 2009
Page three

How to Request an Extension of Time to File a Petition for an Administrative Hearing

For good cause shown, pursuant to Subsection 62-110.106(4), F.A.C., DEP may grant a request for an extension of time to file a petition for an administrative hearing. Such a request must be filed (received) by DEP's Agency Clerk in the Office of General Counsel at 3900 Commonwealth Boulevard, Mail Station 35, Tallahassee, Florida 32399-3000, within 21 days of receipt of this Order. The petitioner, if different from addressee, shall mail a copy of the request to addressee at the time of filing. Timely filing a request for an extension of time tolls the time period within which a petition for an administrative hearing must be made.

How to File a Petition for an Administrative Hearing

A person whose substantial interests are affected by this Order may petition for an administrative hearing under Sections 120.569 and 120.57, F.S. The petition must contain the information set forth below and must be filed (received) by DEP's Agency Clerk in the Office of General Counsel at 3900 Commonwealth Boulevard, Mail Station 35, Tallahassee, Florida, 32399-3000, within 21 days of receipt of this Order. The petitioner, if different from addressee, shall mail a copy of the petition to addressee at the time of filing. Failure to file a petition within this time period shall waive the right of anyone who may request an administrative hearing under Sections 120.569 and 120.57, F.S.

Pursuant to Subsection 120.569(2), F.S., and Rule 28-106.201, F.A.C., a petition for an administrative hearing shall contain the following information:

- (a) The name, address, and telephone number of each petitioner; the name, address, and telephone number of the petitioner's representative, if any; the facility owner's name and address, if different from the petitioner; DEP facility number, and the name and address of the facility;
- (b) A statement of when and how each petitioner received notice of DEP's action or proposed action;
- (c) An explanation of how each petitioner's substantial interests are or will be affected by DEP's action or proposed action;
- (d) A statement of the disputed issues of material fact, or a statement that there are no disputed facts;

Mr. Joseph Tringali and
Mrs. Cindy Tringali
DEP Facility ID #55/8839860
August 21, 2009
Page four

- (e) A statement of the ultimate facts alleged, including a statement of the specific facts the petitioner contends warrant reversal or modification of DEP's action or proposed action;
- (f) A statement of the specific rules or statutes the petitioner contends require reversal or modification of DEP's action or proposed action; and
- (g) A statement of the relief sought by the petitioner, stating precisely the action petitioner wishes DEP to take with respect to DEP's action or proposed action.

This Order is final and effective on the date filed with the Clerk of the Department, which is indicated on the last page of this Order. Timely filing a petition for an administrative hearing postpones the date this Order takes effect until DEP issues either a final order pursuant to an administrative hearing, or an Order Responding to Supplemental Information provided to DEP, pursuant to meetings with DEP.

Judicial Review

Any party to this Order has the right to seek judicial review of it under Section 120.68, F.S., by filing a notice of appeal under Rule 9.110 of the Florida Rules of Appellate Procedure with DEP's Agency Clerk in the Office of General Counsel at 3900 Commonwealth Boulevard, Mail Station 35, Tallahassee, Florida 32399-3000, and by filing a copy of the notice of appeal accompanied by the applicable filing fees with the appropriate district court of appeal. The notice of appeal must be filed within 30 days after this Order is filed with DEP's clerk (see below).

Questions

Any questions regarding DEP's review of your PARMR with NFAP should be directed to Rick Ruscito, P.E., at 850.877.1133, ext. 3722. Questions regarding legal issues should be referred to DEP's Office of General Counsel at 850.245.2242. General questions regarding this site should be directed to **Dave Lubinski** at 904.807.3359. Contact with any of the above does not constitute a petition for an administrative hearing or a request for an extension of time to file a petition for an administrative hearing.

The Remainder of This Page Intentionally Left Blank

Mr. Joseph Tringali and
Mrs. Cindy Tringali
DEP Facility ID #55/8839860
August 21, 2009
Page five

DEP Facility Number for this site is 55/8839860. Please use this identification on all future correspondence with DEP.

Sincerely,



GJS Gregory J. Strong
District Director

GJS:MJT:kb

Enclosure

cc: Rick Ruscito, P.E. - PCS 6, MS 4590
Tammie Gardner, P.G. - Water & Air Research, Inc.
6821 SW Archer Road
Gainesville, Florida 32608

Filed, on this date, pursuant to Section 120.52, F.S., with the designated DEP Clerk, receipt of which is hereby acknowledged.

KEASTINA BRUNSON
Clerk

08-21-09
Date

Memorandum **Florida Department of Environmental Protection**

TO: Dave Lubinski
Florida Department of Environmental Protection
Northeast District
7825 Baymeadows Way, Suite B200
Jacksonville, Florida 32256-7590

THROUGH: Tom Conrardy, P.E. *TC*
Florida Department of Environmental Protection
Bureau of Petroleum Storage Systems
Petroleum Cleanup Section 3, Mail Station 4530

FROM: Rick Ruscito, P.E. *RJR 7/28/09*
Ecology and Environment, Inc.
Bureau of Petroleum Storage Systems
Petroleum Cleanup Section 6, Mail Station 4590

DATE: July 28, 2009

SUBJECT: **Recommendation to Issue a Site Rehabilitation Completion Order**

Ref: **First Coast Tire Service**
2350 North Ponce De Leon Boulevard
St. Augustine, St. Johns County
FDEP Facility No. 558839860
Discharge date: May 9, 2005

Petroleum Cleanup Section 6 hereby recommends that the Northeast District issue a Site Rehabilitation Completion Order (SRCO) as approval of the July 16, 2009 Post Active Remediation Monitoring (PARM) Report, prepared and submitted by Water and Air Research Incorporated for the referenced site. The PARM followed an excavation that was conducted in conjunction with underground storage tank removal and replacement in March 2008, during which 1,428 tons of petroleum-contaminated soil was transported for offsite treatment.

Four (4) quarters of PARM were conducted in accordance with Rule 62-770.750(5)(f), Florida Administrative Code, for BTEX/MTBE, PAH and TRPH at five (5) monitoring wells: RFCW-1, RFCW-4, RFCW-6, RFCW-10 and RFCW-12. In order for the cleanup to qualify for the issuance of an SRCO, the rule requires, at the least, that the contaminants of concern meet their cleanup target levels during the final two quarters of the 4-quarter PARM. In this case, the target levels were met for the final 3 quarters.

A professional engineer's certification for my review of this cleanup and the issuance of a Site Rehabilitation Completion Order is attached. You may contact me at Petroleum Cleanup Section 6 by telephone at (850) 877-1133, extension 3722, or by e-mail at ruscito@ene.com.


P.E. CERTIFICATION

Post Active Remediation Monitoring Report/No Further Action Proposal dated July 16, 2009 (received July 21, 2009) for First Coast Tire Service, located at 2350 North Ponce De Leon Boulevard, St. Augustine, St. Johns County, FDEP Facility ID# 558839860.

I hereby certify that in my professional judgment, the components of this Post Active Remediation Monitoring Report/No Further Action Proposal prepared for the May 9, 2005 petroleum product discharge discovered at the above-referenced facility satisfy the requirements set forth in Chapter 62-770, Florida Administrative Code (F.A.C.), and that the conclusions in this report on the effectiveness of the remedial action which has been conducted (confirmed by subsequent Post Active Remediation Monitoring) provide reasonable assurance that the site rehabilitation objectives stated in Chapter 62-770, F.A.C., have been met.

I personally completed this review.

This review was conducted by _____
working under my direct supervision.



Richard J. Ruscito

Richard J. Ruscito
Florida Professional Engineer #44769
Ecology & Environment, Inc.
Petroleum Cleanup Section 6
Bureau of Petroleum Storage Systems

July 28, 2009

July 28, 2009



LONGLEAF ENVIRONMENTAL

APPENDIX 6: PHOTOGRAPHS

CONSULTING • PERMITTING • ENGINEERING

10515 SW 104TH AVENUE • GAINESVILLE, FLORIDA 32608 • 352.682.0526 • 866.330.3315 FAX • WWW.LONGLEAFENV.COM
FLORIDA / GEORGIA / NORTH CAROLINA



Subject Property

Photo # 1



Subject Property with monitoring wells

Photo # 2



**SITE PHOTOGRAPHS 1 & 2
MARATHON/BETWEEN GROCERY
2350 PONCE DE LEON BLVD
ST. AUGUSTINE, FL 32084**


PROJECT NUMBER:
2024-105

DATE:
05/30/24



Subject Property

Photo # 3



Above ground lifts


Photo # 4



**SITE PHOTOGRAPHS 3 & 4
MARATHON/BETWEEN GROCERY
2350 PONCE DE LEON BLVD
ST. AUGUSTINE, FL 32084**

PROJECT NUMBER:
2024-105

DATE:
05/30/24



Interior of Subject Property

Photo # 5



Eastern edge of Subject Property

Photo # 6



**SITE PHOTOGRAPHS 5 & 6
MARATHON/BETWEEN GROCERY
2350 PONCE DE LEON BLVD
ST. AUGUSTINE, FL 32084**

PROJECT NUMBER:
2024-105

DATE:
05/30/24



Parking lot with monitoring wells

Photo # 7



Looking southeast along Grant Street

Photo # 8



**SITE PHOTOGRAPHS 7 & 8
MARATHON/BETWEEN GROCERY
2350 PONCE DE LEON BLVD
ST. AUGUSTINE, FL 32084**

PROJECT NUMBER:
2024-105

DATE:
05/30/24



Looking north

Photo # 9



Looking south along Ponce de Leon Blvd

Photo # 10



**SITE PHOTOGRAPHS 9 & 10
MARATHON/BETWEEN GROCERY
2350 PONCE DE LEON BLVD
ST. AUGUSTINE, FL 32084**

PROJECT NUMBER:
2024-105

DATE:
05/30/24



Looking northwest

Photo # 10



Looking west across Ponce de Leon Blvd

Photo # 11



**SITE PHOTOGRAPHS 10 & 11
MARATHON/BETWEEN GROCERY
2350 PONCE DE LEON BLVD
ST. AUGUSTINE, FL 32084**

PROJECT NUMBER:
2024-105

DATE:
05/30/24



Historical Aerial Photo Report | 2024

Order Number: 97634

Report Generated: 05/08/2024

Project Name: First Coast Tire & Services

Project Number:

First Coast Tire & Services
2350 N Ponce de Leon Blvd
Saint Augustine, Florida, 32084

Contact us at:
(866) 211-2028
envirositecorp.com

FLIGHT YEAR:
1952

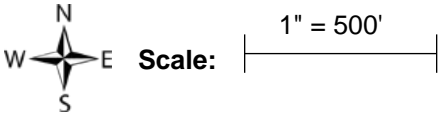
Subject Cannot Be Centered



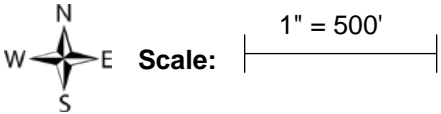
Scale: 1" = 500'



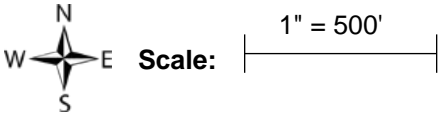
FLIGHT YEAR:
1989




FLIGHT YEAR:
1999



FLIGHT YEAR:
2007




FLIGHT YEAR:
2015

 **Scale:** |-----| 1" = 500'


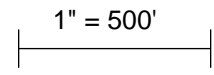


FLIGHT YEAR:
2019

N
W  E S **Scale:** |-----| 1" = 500'



FLIGHT YEAR:
2023

 **Scale:**  1" = 500'

