


FOR LEASE

INDUSTRIAL PROPERTY



# 6 LITTLE BROOK ROAD

WAREHAM, MA 02576

*For More Information*

**DAVE ELLIS**

781.919.0800 x701  
dave@ellisrealtyadvisors.com

**BILL KINGDON**

603.560.2710  
bill@ellisrealtyadvisors.com



# 6 LITTLE BROOK ROAD



## PROPERTY DESCRIPTION

7500 square foot flex/industrial unit featuring one loading dock, 1000 square feet of office, and 20' clear heights. Space has 200 amp/3-phase power.

## PROPERTY HIGHLIGHTS

- 20' clear height
- 1000 square feet of office
- 1 loading dock
- 200 amp/3-phase power

## OFFERING SUMMARY

Lease Rate:	\$11.50 SF/yr (NNN)
Available SF:	7,500 SF
Building Size:	29,000 SF

## DEMOGRAPHICS

	0.3 MILES	0.5 MILES	1 MILE
Total Households	24	169	930
Total Population	69	437	2,114
Average HH Income	\$116,762	\$107,681	\$99,052

ADDITIONAL PHOTOS

# 6 LITTLE BROOK ROAD

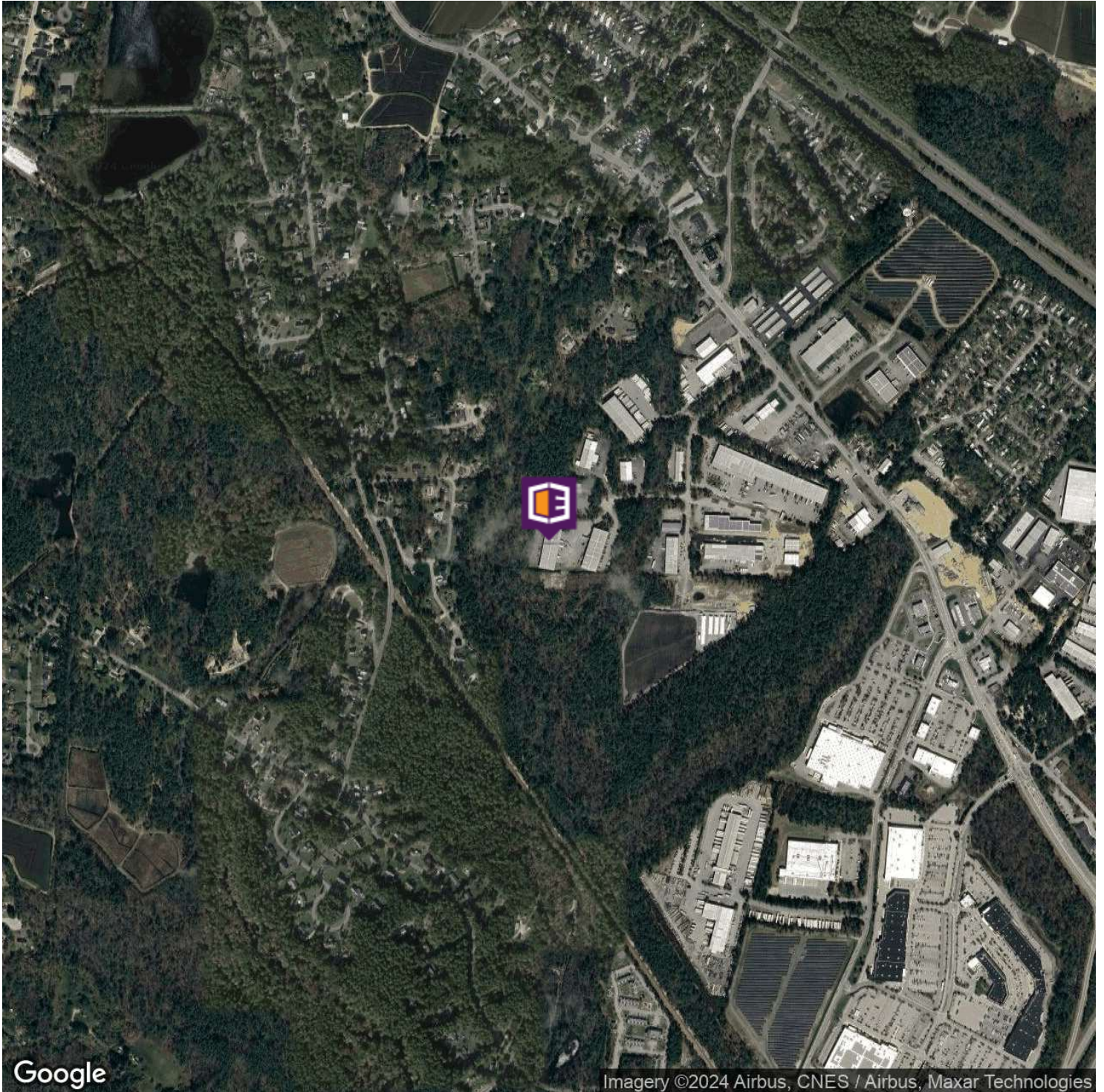


**DAVE ELLIS**  
781.919.0800 x701  
dave@ellisrealtyadvisors.com

**BILL KINGDON**  
603.560.2710  
bill@ellisrealtyadvisors.com

AERIAL MAP

# 6 LITTLE BROOK ROAD



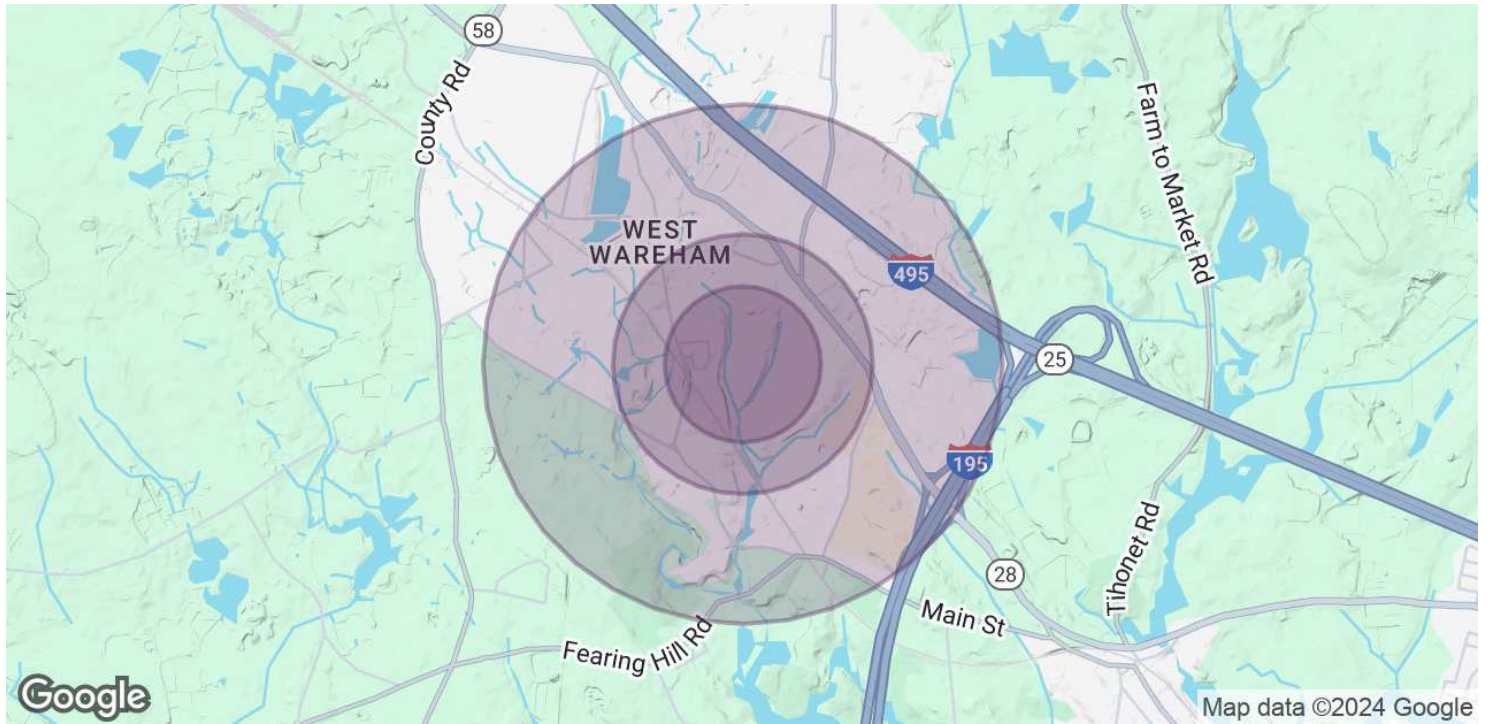
**DAVE ELLIS**

781.919.0800 x701  
dave@ellisrealtyadvisors.com

**BILL KINGDON**

603.560.2710  
bill@ellisrealtyadvisors.com

# 6 LITTLE BROOK ROAD



POPULATION	0.3 MILES	0.5 MILES	1 MILE
Total Population	69	437	2,114
Average Age	46	48	50
Average Age (Male)	45	46	48
Average Age (Female)	48	49	51

HOUSEHOLDS & INCOME	0.3 MILES	0.5 MILES	1 MILE
Total Households	24	169	930
# of Persons per HH	2.9	2.6	2.3
Average HH Income	\$116,762	\$107,681	\$99,052
Average House Value	\$400,610	\$381,753	\$363,705

Demographics data derived from AlphaMap



**DAVE ELLIS**  
781.919.0800 x701  
dave@ellisrealtyadvisors.com

**BILL KINGDON**  
603.560.2710  
bill@ellisrealtyadvisors.com