








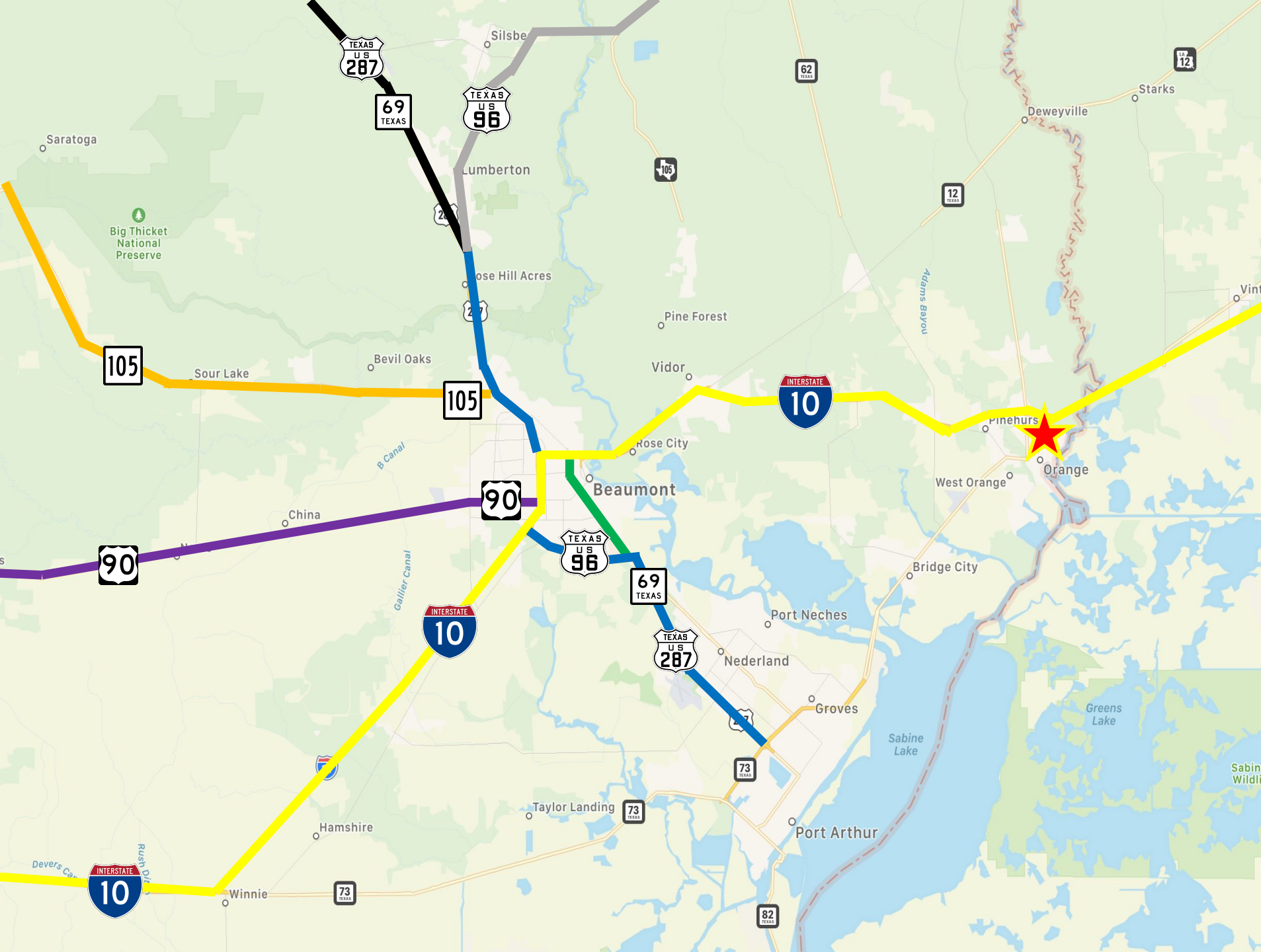
Transit Key

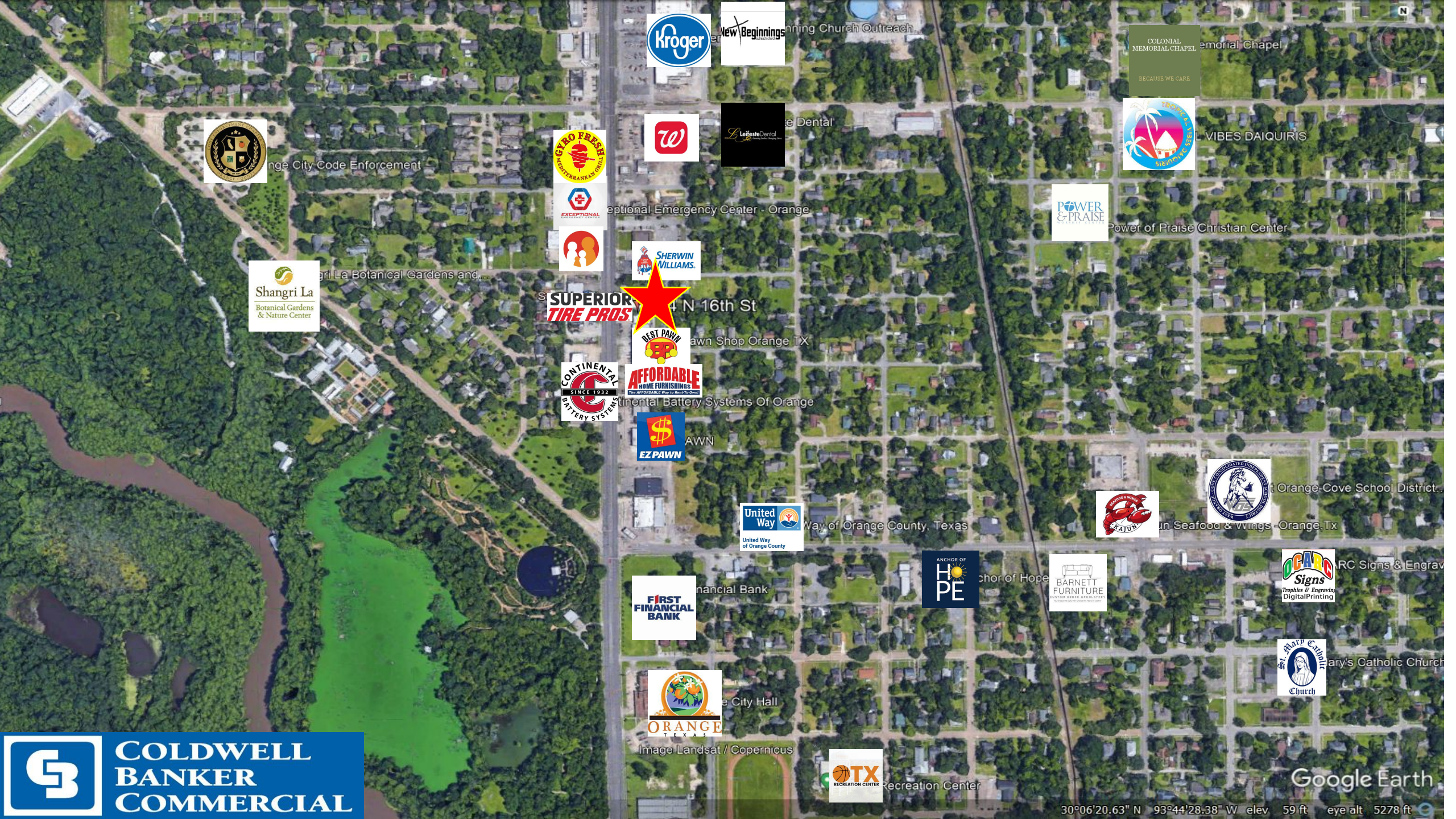
- IH 10 
- US 287/ Hwy 69/ Hwy 96 
 - US 287/ Hwy 69 
 - Hwy 96 
- TX 380 (MLK) 
- Hwy 90 (College St) 
- Hwy 105 

Distance Estimates

- Jack Brooks Regional Airport: +/- 25 miles
- Louisiana Border: +/- 10 miles
- Port Arthur: +/- 23 miles
- Houston: +/- 108 miles
- Port of Houston: +/- 105 miles
- Port of Galveston: +/- 99 miles
- Port of Beaumont: +/- 25 miles

1214 North 16th
Street
Orange, Texas





Orange City Code Enforcement



Shangri La Botanical Gardens and Nature Center



Continental Battery Systems Of Orange



United Way of Orange County, Texas



Financial Bank



Orange City Hall

Image Landsat / Copernicus



Recreation Center



TROPICAL VIBES DAIQUIRIS



Power of Praise Christian Center



Orange-Cove School District



Cajun Seafood & Wings - Orange, Tx



Anchor of Hope



BARNETT FURNITURE



O-GARNS Signs



St. Mary's Catholic Church



COLDWELL BANKER COMMERCIAL

Google Earth

30°06'20.63" N 93°44'28.38" W elev 59 ft eye alt 5278 ft