

Land for Sale

0 Paramount Drive Raynham

5.6 +/- Acres Total
4.62 Acres +/- Upland



Site Plan Approved for
45,884 SF Commerical Facility

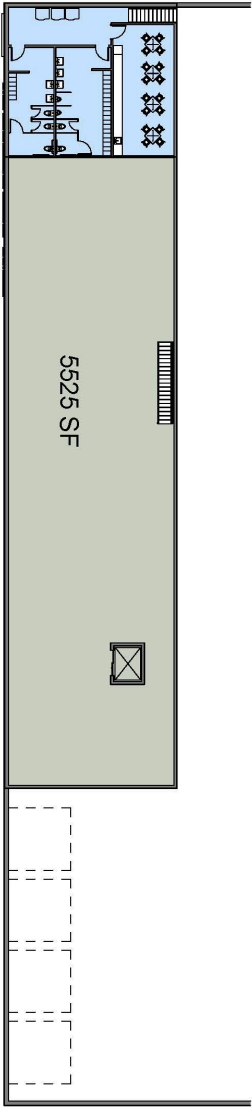
Located in the Raynham Woods Commerce Center

Approved for 163 Parking Space

0.3 miles to Route 24

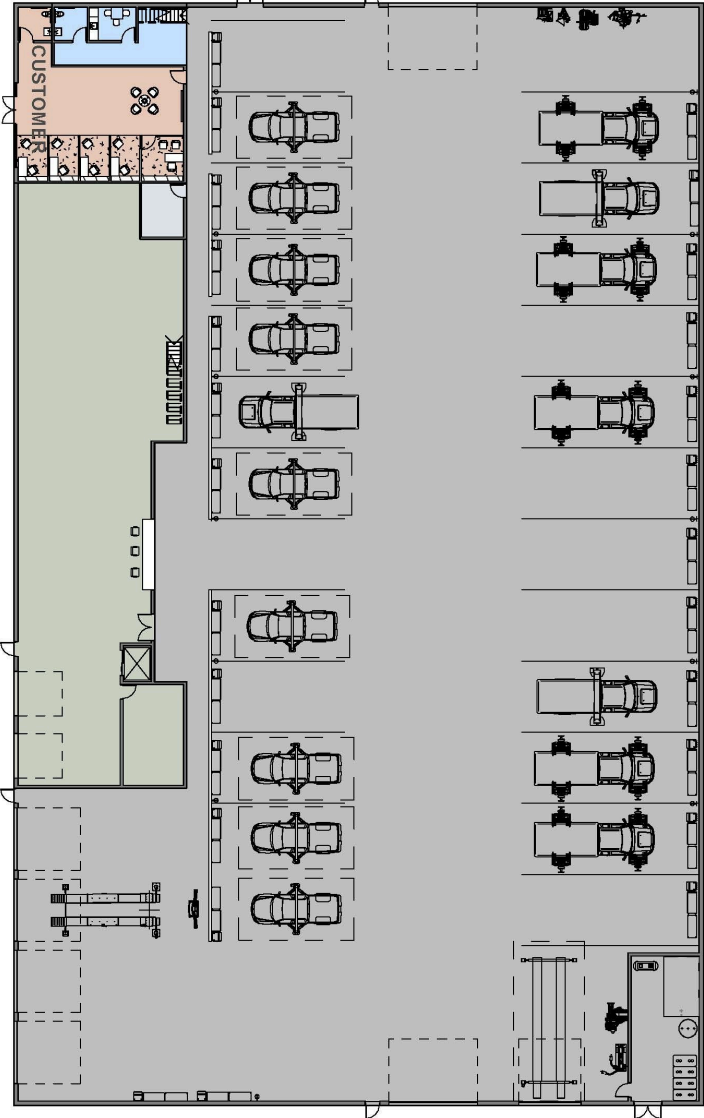
Zoned Industrial Development

Utilites- Sewer, Gas and Water



2 | MEZZANINE
1/32" = 1'-0"

Areas Proposed	
Area	Proposed
133 SF	133 SF
0 SF	0 SF
1151 SF	1151 SF
10300 SF	10300 SF
0 SF	0 SF
32086 SF	32086 SF
1772 SF	1772 SF
45442 SF	45442 SF



1 | FIRST FLOOR
1/32" = 1'-0"

Date
04/30/2024
Issue
Prototype
Project Address
480 Paramount Drive Raynham, MA
02767

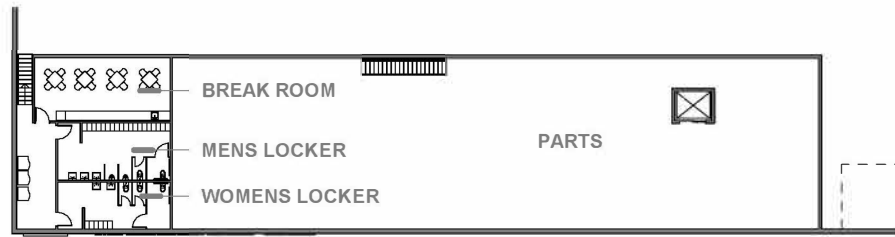


These drawings are for communication of design intent only. These drawings are not suited or intended for construction or fabrication.

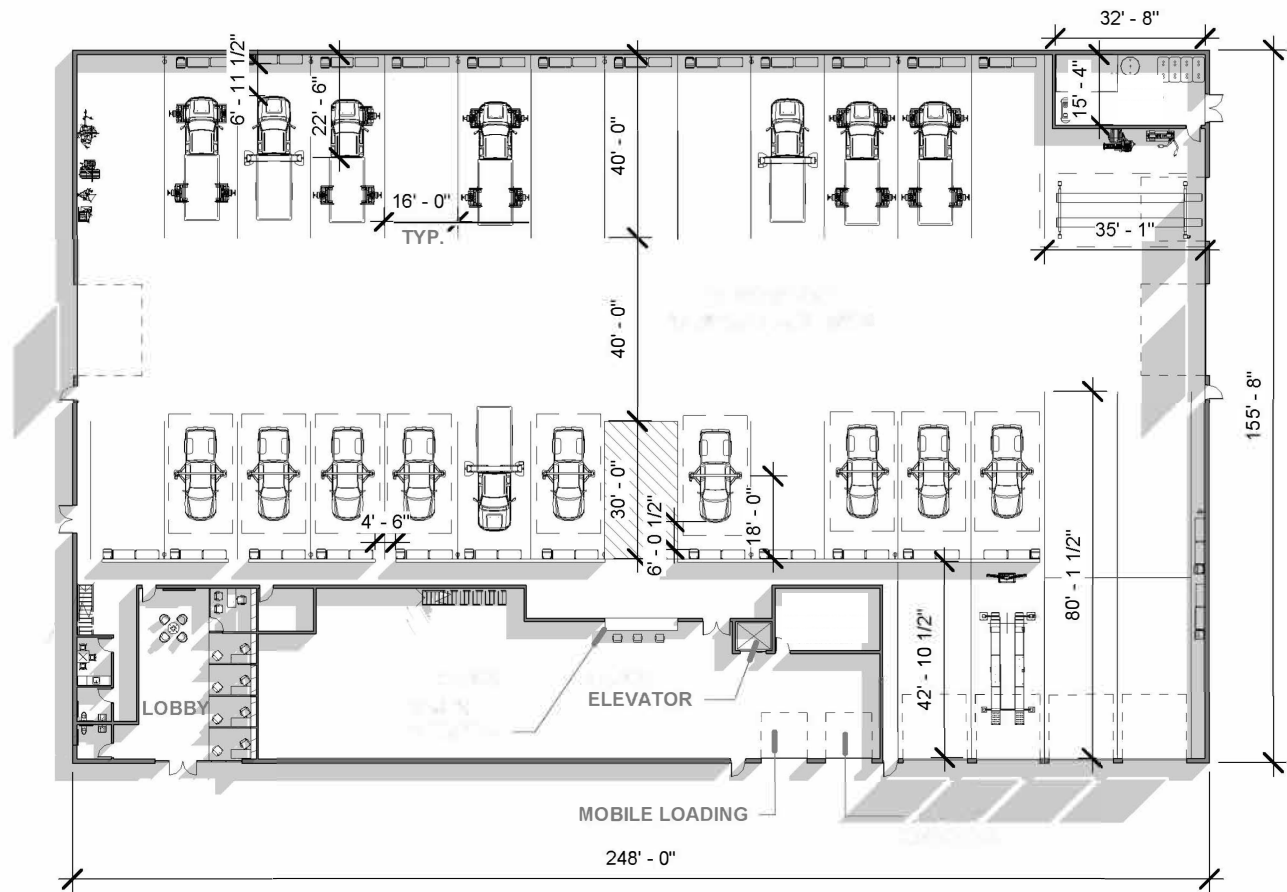
Proposed - Overall Area
Plan
A 101c



X OF (4)



2 | Mezzanine Floor Plan
1/32" = 1'-0"



1 | Proposed - Overall First Floor Plan
1/32" = 1'-0"