

Navigation

Search

MSC Home (/portal/)

MSC Search by Address (/portal/search)

MSC Search All Products
(/portal/advanceSearch)

▼ MSC Products and Tools
(/portal/resources/productsandtools)

Hazus (/portal/resources/hazus)

LOMC Batch Files
(/portal/resources/lomc)

Product Availability
(/portal/productAvailability)

MSC Frequently Asked Questions (FAQs)
(/portal/resources/faq)

MSC Email Subscriptions
(/portal/subscriptionHome)

Contact MSC Help (/portal/resources/contact)

FEMA Flood Map Service Center: Search By Address

Enter an address, place, or coordinates: ?

3236 ephesus church road, blounts creek

Search

Whether you are in a high risk zone or not, you may need [flood insurance](https://www.fema.gov/national-flood-insurance-program) (https://www.fema.gov/national-flood-insurance-program) because most homeowners insurance doesn't cover flood damage. If you live in an area with low or moderate flood risk, you are 5 times more likely to experience flood than a fire in your home over the next 30 years. For many, a National Flood Insurance Program's flood insurance policy could cost less than \$400 per year. Call your insurance agent today and protect what you've built.

Learn more about [steps you can take](https://www.fema.gov/what-mitigation) (https://www.fema.gov/what-mitigation) to reduce flood risk damage.

Search Results—Products for BEAUFORT COUNTY UNINCORPORATED AREAS

Show ALL Products » (https://msc.fema.gov/portal/availabilitySearch?addcommunity=370013&communityName=BEAUFORT COUNTY UNINCORPORATED AREAS#search)

The flood map for the selected area is number **3720660200K**, effective on **6/19/2020**

DYNAMIC MAP



(https://msc.fema.gov/portal/firmette?latitude=35.454208&longitude=-76.979091)

MAP IMAGE



(https://msc.fema.gov/portal/downloadProduct?

productTypeID=FINAL_PRODUCT&productSubTypeID=FIRM_PANEL&productID=3720660200K)

Changes to this FIRM ?


Revisions (0)
Amendments (1)
Revalidations (0)

You can choose a new flood map or move the location pin by selecting a different location on the locator map below or by entering a new location in the search field above. It may take a minute or more during peak hours to generate a dynamic FIRMette.

Go To NFHL Viewer » (https://hazards-fema.maps.arcgis.com/apps/webappviewer/index.html?id=8b0adb51996444d4879338b5529aa9cd)




PIN




Approximate location based on user input and does not represent an authoritative property location


MAP PANELS




Selected FloodMap Boundary



Digital Data Available




No Digital Data Available




Unmapped

OTHER AREAS




NO SCREEN


Area of Minimal Flood Hazard *Zone X*




Effective LOMRs



Area of Undetermined Flood Hazard *Zone D*




Otherwise Protected Area




Coastal Barrier Resource System Area

SPECIAL FLOOD HAZARD AREAS




Without Base Flood Elevation (BFE)
Zone A, V, A99




With BFE or Depth
Regulatory Floodway *Zone AE, AO, AH, VE, AR*


OTHER AREAS OF FLOOD HAZARD




0.2% Annual Chance Flood Hazard, Areas of 1% annual chance flood with average depth less than one foot or with drainage areas of less than one square mile *Zone X*



Future Conditions 1% Annual Chance Flood Hazard *Zone X*

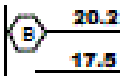


Area with Reduced Flood Risk due to Levee. See Notes. *Zone X*

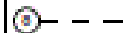


Area with Flood Risk due to Levee *Zone D*


OTHER FEATURES




Cross Sections with 1% Annual Chance Water Surface Elevation




Coastal Transect




Base Flood Elevation Line (BFE)




Limit of Study




Jurisdiction Boundary



Coastal Transect Baseline




Profile Baseline




Hydrographic Feature


GENERAL STRUCTURES



Channel, Culvert, or Storm Sewer




Levee, Dike, or Floodwall

 Share This Page.

Home (<https://www.fema.gov/>) Download Plug-ins (<https://www.fema.gov/about/website-information/plugin-ins>) About Us (<https://www.fema.gov/about>) Privacy Policy (<https://www.fema.gov/about/website-information/privacy-policy>) FOIA (<https://www.fema.gov/foia>) Office of the Inspector General (<https://www.oig.dhs.gov/>) Strategic Plan (<https://www.fema.gov/about/strategic-plan>) Whitehouse.gov (<https://www.whitehouse.gov/>) DHS.gov (<https://www.dhs.gov/>) Ready.gov (<https://www.ready.gov/>) USA.gov (<https://www.usa.gov/>) DisasterAssistance.gov (<https://www.disasterassistance.gov/>)



(<https://www.oig.dhs.gov/hotline>)

 Official website of the Department of Homeland Security