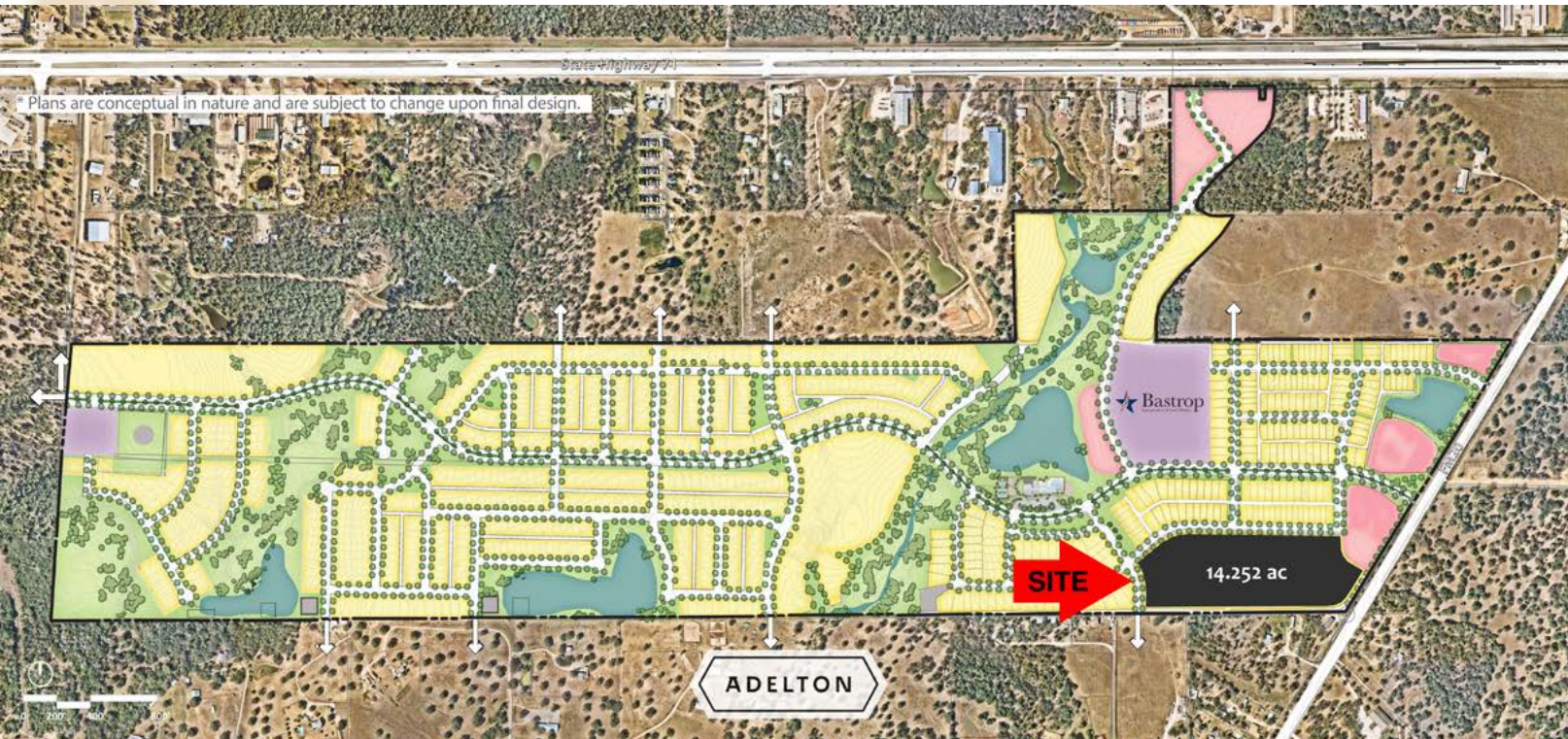


LAND FOR SALE - ADELTON MF SITE

FM 20, Bastrop Texas 78602



ADELTON



LOCATION	Located on the west side of FM20; 0.6 miles south of the intersection of FM20 and SH 71.	FRONTAGE/ ACCESS	±283 feet ±1,346 feet ±150 feet	on FM20 on Farn Drive on Vogel Lane
SIZE	±14.252 Acres	FLOOD HAZARD	No, portion of the Property lies within in the FEMA 100-year floodplain.	
ZONING	Planned Development Agreement	SCHOOL DISTRICT	Bastrop ISD, including Adelton Elementary School only 2 blocks away.	
UTILITIES	Water and Wastewater - West Bastrop Village MUD Electricity - Bluebonnet Electric Gas - CenterPoint Energy Internet - AT&T High-Speed Fiber at 1 GIG speed	TOPOGRAPHY	See preliminary plat	
LINKS:	http://www.adelton.tx.com View our website to learn more about the nearby Grocery, Convenience, Outdoor, Entertainment, and Retail Support Services. https://youtu.be/sFvDDiIRoPI to see our drone video.	PRICE	\$22,500 per unit with a minimum of 310 units.	
		COMMENTS	Located within the Adelton master-planned community in Bastrop, Texas where there are approvals for 1,500 residential units and 150,000 sf of commercial space within. With frontage along three roads, this approx. 14.252 acre tract is an ideal Multi-Family Development site only minutes to downtown Bastrop and approx. 30 minutes to downtown Austin. Construction is now underway on the Adelton Amenity Center, located just one block from the site.	

**McALLISTER
& ASSOCIATES**

REAL ESTATE SERVICES

201 Barton Springs Road Austin, Texas 78704
(512)472-2100 FAX: (512)472-2905

CONTACT Spence Collins
Office: (512) 789-0909
spence@matexas.com

This property is presented subject to prior sale, change in price, or removal from the market without notice. All information shown in this brochure, while based upon information supplied by the owner and from other sources deemed to be reliable is not in any way warranted by McAllister & Associates or the owner of the property. Interested persons are encouraged to retain legal and technical consultants to advise them of any and all aspects of this property. This report is for your use as long as you have need of it, but at all times remains the property of McAllister & Associates. Under no circumstances is any of this report to be reproduced, copied or in any way duplicated without the express written consent of McAllister & Associates.



ADELTON



ADELTON

ADELTON - MASTER-PLANNED COMMUNITY

BASTROP, TX



-  6 miles to Agilent Technologies
-  6.5 miles to SpaceX and The Boring Company
-  20 miles to Tesla Gigafactory
-  20 miles to Austin-Bergstrom International Airport
-  21 miles to Circuit of the Americas
-  26 miles to Oracle Headquarters
-  30 miles to Downtown Austin



Preliminary Master Plan - Adelton Bastrop



Preliminary Master Plan - Phase I

6/02/2025



* Plans are conceptual in nature and are subject to change upon final design.

THE FINAL PLAT OF **WEST BASTROP VILLAGE PHASE 1, SECTION 3**

9137-A

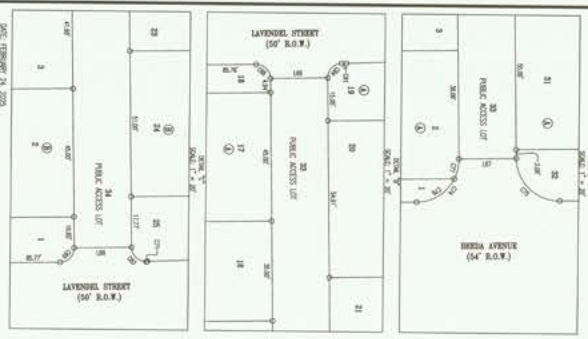
LOCATION MAP NOT TO SCALE



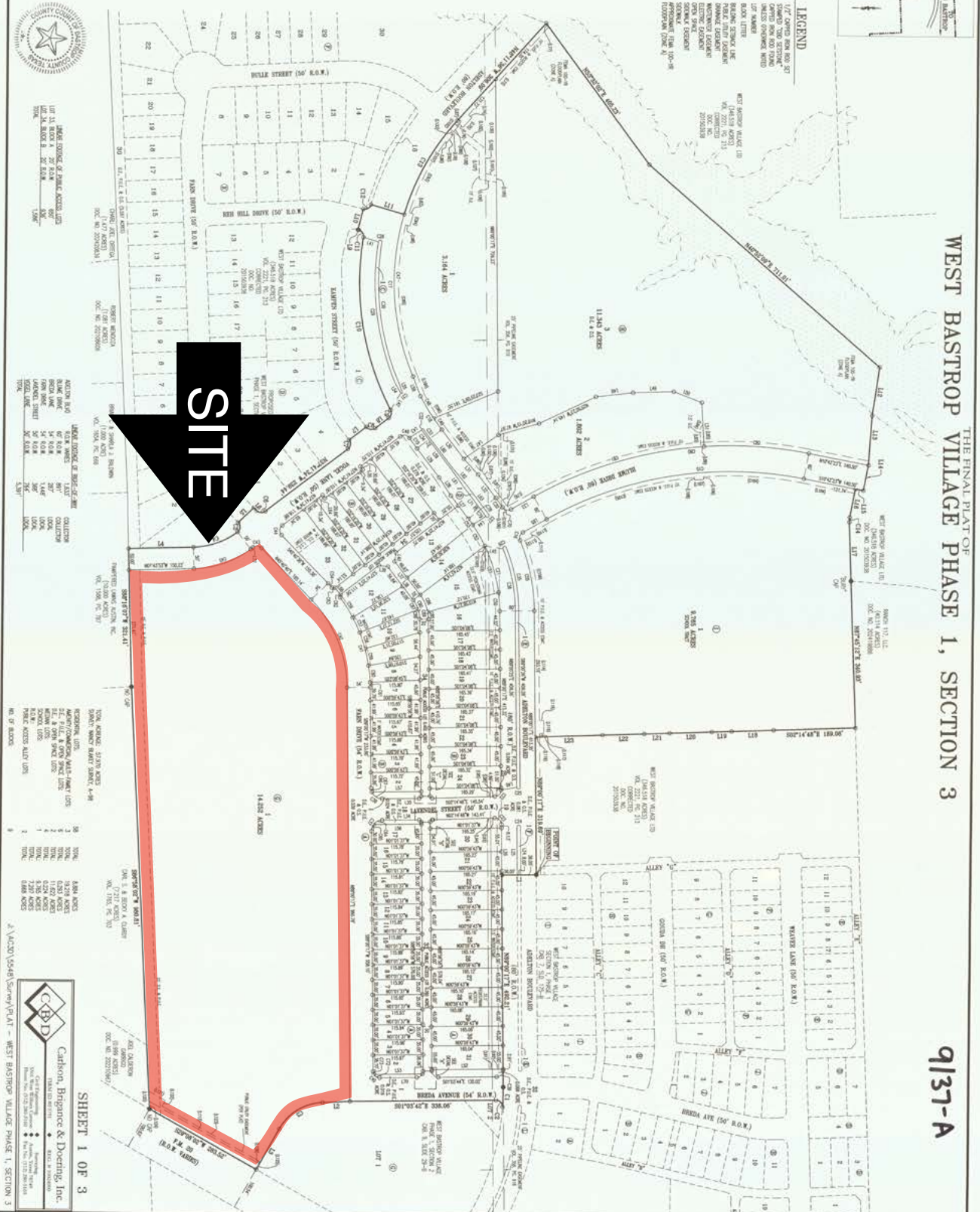
LEGEND

- LOT CORNER OR BOUNDARY
- SURVEYED AND SETTING
- ▲ BENCHMARK
- LOT NUMBER
- ① BLOCK LITER
- ② BLOCK NUMBER
- ③ PLAT NUMBER
- ④ PLAT DATE
- ⑤ PLAT AREA
- ⑥ PLAT DATE
- ⑦ PLAT AREA
- ⑧ PLAT DATE
- ⑨ PLAT AREA
- ⑩ PLAT DATE
- ⑪ PLAT AREA
- ⑫ PLAT DATE
- ⑬ PLAT AREA
- ⑭ PLAT DATE
- ⑮ PLAT AREA
- ⑯ PLAT DATE
- ⑰ PLAT AREA
- ⑱ PLAT DATE
- ⑲ PLAT AREA
- ⑳ PLAT DATE
- ㉑ PLAT AREA
- ㉒ PLAT DATE
- ㉓ PLAT AREA
- ㉔ PLAT DATE
- ㉕ PLAT AREA
- ㉖ PLAT DATE
- ㉗ PLAT AREA
- ㉘ PLAT DATE
- ㉙ PLAT AREA
- ㉚ PLAT DATE
- ㉛ PLAT AREA
- ㉜ PLAT DATE
- ㉝ PLAT AREA
- ㉞ PLAT DATE
- ㉟ PLAT AREA
- ㊱ PLAT DATE
- ㊲ PLAT AREA
- ㊳ PLAT DATE
- ㊴ PLAT AREA
- ㊵ PLAT DATE
- ㊶ PLAT AREA
- ㊷ PLAT DATE
- ㊸ PLAT AREA
- ㊹ PLAT DATE
- ㊺ PLAT AREA
- ㊻ PLAT DATE
- ㊼ PLAT AREA
- ㊽ PLAT DATE
- ㊾ PLAT AREA
- ㊿ PLAT DATE

SCALE: 1" = 100'
 GRAPHIC SCALE



WEST BASTROP VILLAGE, LTD.
 1000 N. 10TH ST., SUITE 100
 BASTROP, MISSISSIPPI 39011
 (601) 335-1100
 PROJECT MANAGER: J. ROBERTSON
 SURVEYOR: J. ROBERTSON
 DATE: 10/1/2011



WEST BASTROP VILLAGE, LTD.
 1000 N. 10TH ST., SUITE 100
 BASTROP, MISSISSIPPI 39011
 (601) 335-1100
 PROJECT MANAGER: J. ROBERTSON
 SURVEYOR: J. ROBERTSON
 DATE: 10/1/2011

WEST BASTROP VILLAGE, LTD.
 1000 N. 10TH ST., SUITE 100
 BASTROP, MISSISSIPPI 39011
 (601) 335-1100
 PROJECT MANAGER: J. ROBERTSON
 SURVEYOR: J. ROBERTSON
 DATE: 10/1/2011

WEST BASTROP VILLAGE, LTD.
 1000 N. 10TH ST., SUITE 100
 BASTROP, MISSISSIPPI 39011
 (601) 335-1100
 PROJECT MANAGER: J. ROBERTSON
 SURVEYOR: J. ROBERTSON
 DATE: 10/1/2011

WEST BASTROP VILLAGE, LTD.
 1000 N. 10TH ST., SUITE 100
 BASTROP, MISSISSIPPI 39011
 (601) 335-1100
 PROJECT MANAGER: J. ROBERTSON
 SURVEYOR: J. ROBERTSON
 DATE: 10/1/2011

WEST BASTROP VILLAGE, LTD.
 1000 N. 10TH ST., SUITE 100
 BASTROP, MISSISSIPPI 39011
 (601) 335-1100
 PROJECT MANAGER: J. ROBERTSON
 SURVEYOR: J. ROBERTSON
 DATE: 10/1/2011

WEST BASTROP VILLAGE, LTD.
 1000 N. 10TH ST., SUITE 100
 BASTROP, MISSISSIPPI 39011
 (601) 335-1100
 PROJECT MANAGER: J. ROBERTSON
 SURVEYOR: J. ROBERTSON
 DATE: 10/1/2011

WEST BASTROP VILLAGE, LTD.
 1000 N. 10TH ST., SUITE 100
 BASTROP, MISSISSIPPI 39011
 (601) 335-1100
 PROJECT MANAGER: J. ROBERTSON
 SURVEYOR: J. ROBERTSON
 DATE: 10/1/2011

WEST BASTROP VILLAGE, LTD.
 1000 N. 10TH ST., SUITE 100
 BASTROP, MISSISSIPPI 39011
 (601) 335-1100
 PROJECT MANAGER: J. ROBERTSON
 SURVEYOR: J. ROBERTSON
 DATE: 10/1/2011

Carlson, Brongers & Diering, Inc.
 Surveyors
 1000 N. 10TH ST., SUITE 100
 BASTROP, MISSISSIPPI 39011
 (601) 335-1100

SHEET 1 OF 3



Information About Brokerage Services

Texas law requires all real estate license holders to give the following information about brokerage services to prospective buyers, tenants, sellers and landlords.

2-10-2025



TYPES OF REAL ESTATE LICENSE HOLDERS:

- **A BROKER** is responsible for all brokerage activities, including acts performed by sales agents sponsored by the broker.
- **A SALES AGENT** must be sponsored by a broker and works with clients on behalf of the broker.

A BROKER'S MINIMUM DUTIES REQUIRED BY LAW (A client is the person or party that the broker represents):

- Put the interests of the client above all others, including the broker's own interests;
- Inform the client of any material information about the property or transaction received by the broker;
- Answer the client's questions and present any offer to or counter-offer from the client; and
- Treat all parties to a real estate transaction honestly and fairly.

A LICENSE HOLDER CAN REPRESENT A PARTY IN A REAL ESTATE TRANSACTION:

AS AGENT FOR OWNER (SELLER/LANDLORD): The broker becomes the property owner's agent through an agreement with the owner, usually in a written listing to sell or property management agreement. An owner's agent must perform the broker's minimum duties above and must inform the owner of any material information about the property or transaction known by the agent, including information disclosed to the agent or subagent by the buyer or buyer's agent. **An owner's agent fees are not set by law and are fully negotiable.**

AS AGENT FOR BUYER/TENANT: The broker becomes the buyer/tenant's agent by agreeing to represent the buyer, usually through a written representation agreement. A buyer's agent must perform the broker's minimum duties above and must inform the buyer of any material information about the property or transaction known by the agent, including information disclosed to the agent by the seller or seller's agent. **A buyer/tenant's agent fees are not set by law and are fully negotiable.**

AS AGENT FOR BOTH - INTERMEDIARY: To act as an intermediary between the parties the broker must first obtain the written agreement of *each party* to the transaction. The written agreement must state who will pay the broker and, in conspicuous bold or underlined print, set forth the broker's obligations as an intermediary. A broker who acts as an intermediary:

- Must treat all parties to the transaction impartially and fairly;
- May, with the parties' written consent, appoint a different license holder associated with the broker to each party (owner and buyer) to communicate with, provide opinions and advice to, and carry out the instructions of each party to the transaction.
- Must not, unless specifically authorized in writing to do so by the party, disclose:
 - that the owner will accept a price less than the written asking price;
 - that the buyer/tenant will pay a price greater than the price submitted in a written offer; and
 - any confidential information or any other information that a party specifically instructs the broker in writing not to disclose, unless required to do so by law.

AS SUBAGENT: A license holder acts as a subagent when aiding a buyer in a transaction without an agreement to represent the buyer. A subagent can assist the buyer but does not represent the buyer and must place the interests of the owner first.

TO AVOID DISPUTES, ALL AGREEMENTS BETWEEN YOU AND A BROKER SHOULD BE IN WRITING AND CLEARLY ESTABLISH:

- The broker's duties and responsibilities to you, and your obligations under the representation agreement.
- Who will pay the broker for services provided to you, when payment will be made and how the payment will be calculated.

LICENSE HOLDER CONTACT INFORMATION: This notice is being provided for information purposes. It does not create an obligation for you to use the broker's services. Please acknowledge receipt of this notice below and retain a copy for your records.

McAllister & Associates	403756	joewillie@matexas.com	512-472-2100
Licensed Broker /Broker Firm Name or Primary Assumed Business Name	License No.	Email	Phone
John T. Baker II	517348	johntbaker2@gmail.com	512-472-2100
Designated Broker of Firm	License No.	Email	Phone
Joe Willie McAllister	336887	joewillie@matexas.com	512-784-1134
Licensed Supervisor of Sales Agent/ Associate	License No.	Email	Phone
Spence Collins	345335	spence@matexas.com	512-789-0909
Sales Agent/Associate's Name	License No.	Email	Phone

Buyer/Tenant/Seller/Landlord Initials

Date