dotloop signature verification: dtlp.us/T64M-xkta-A1JN

STATE OF NORTH CAROLINA
COUNTY OF Johnston
Filed for Registration at 8:15 A M.
January 8 1999 in the
Register of Deeds Office
Recorded in Book 53 Page 278
Charlie Wall BY Cleo W Bailey Deputy
REGISTER OF DEEDS

STATE OF NORTH CAROLINA
COUNTY OF
I certify that the map or plat to which this certification is affixed meets all statutory requirements for recording.
REVIEW OFFICER
Review Officer of County,
DATE:

STATE OF NORTH CAROLINA Johnston COUNTY
I THOMAS M. HALL certify that this plat was drawn under my supervision from an actual survey made under my supervision or deed description recorded in Book , page , that the boundaries not surveyed are shown as broken lines plotted from information found in book , page ; that the error closure as cal. by lat. and dep. is 1:225,597.4; that this plat was prepared in accordance with G.S. 47-30 as amended.
Witness my original signature, registration number and seal this 18 day of Dec A.D., 1998
L-3935
Reg. #
Land Surveyor

PROFESSIONAL SEAL L-3935 LAND SURVEYOR THOMAS M. HALL NORTH CAROLINA

\LES\WALNUTH\W2-FINL3

DEED NORTH
DB 1071, PG 607

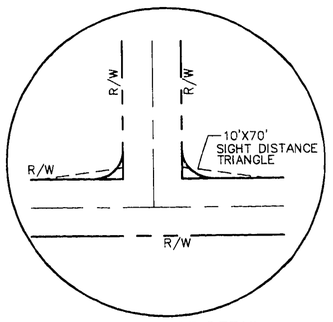

SITE DISTANCE DETAIL

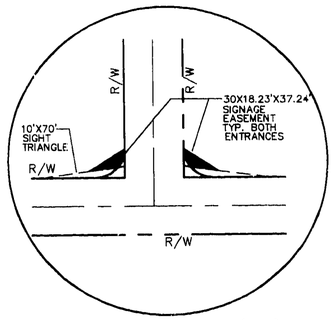

SIGNAGE EASEMENT (TYP) DETAIL

Stacy Renee Kozlowski
dotloop verified 08/19/22 3:04 PM EDT RLOG-JPTL-MUNM-V0V5

John Michael Kozlowski
dotloop verified 08/19/22 3:00 PM EDT UXER-T62P-7YXK-I1FL

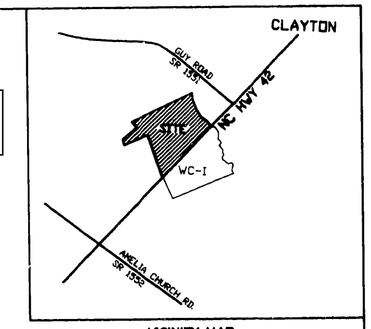

VICINITY MAP

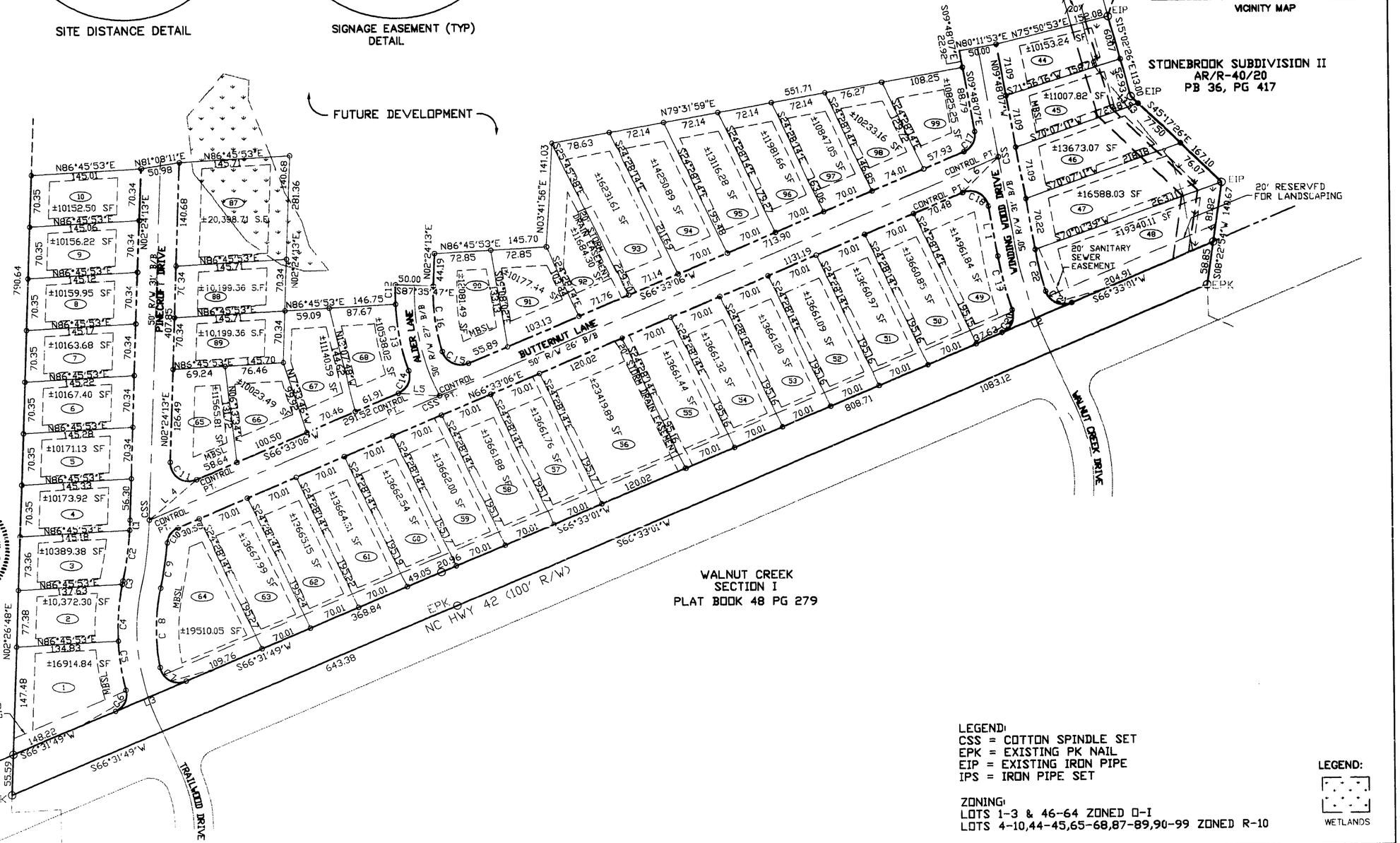

LEGEND:
CSS = COTTON SPINDLE SET
EPK = EXISTING PK NAIL
EIP = EXISTING IRON PIPE
IPS = IRON PIPE SET

ZONING:
LOTS 1-3 & 46-64 ZONED O-I
LOTS 4-10,44-45,65-68,87-89,90-99 ZONED R-10

LEGEND:
WETLANDS

THIS MAP REFLECTS REVISIONS BY THE TOWN OF CLAYTON DATED 12/3/98.

SOUTHWIND
SURVEYING AND ENGINEERING, INC.
201 GLEN ROAD
GARNER, N.C. 27529
919-773-0183
919-773-0148 (FAX)
SURVEYING/ENGINEERING/LAND DEVELOPMENT

FINAL PLAT
WALNUT CREEK II
PHASE I
SHT. 1 OF 2

TOWNSHIP	COUNTY	STATE
CLAYTON	JOHNSTON	NC

SURVEYED BY	DRAWN BY
	LES

DATE	SCALE	DRAWING NO.
12/18/98	1"=100'	SW950608