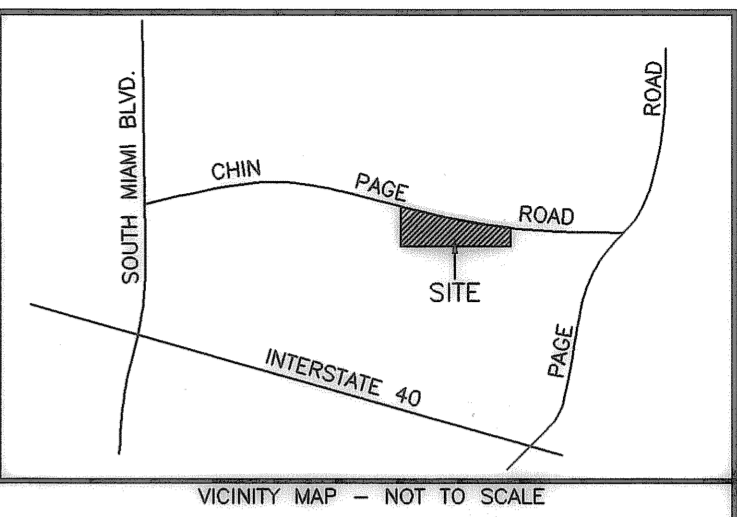


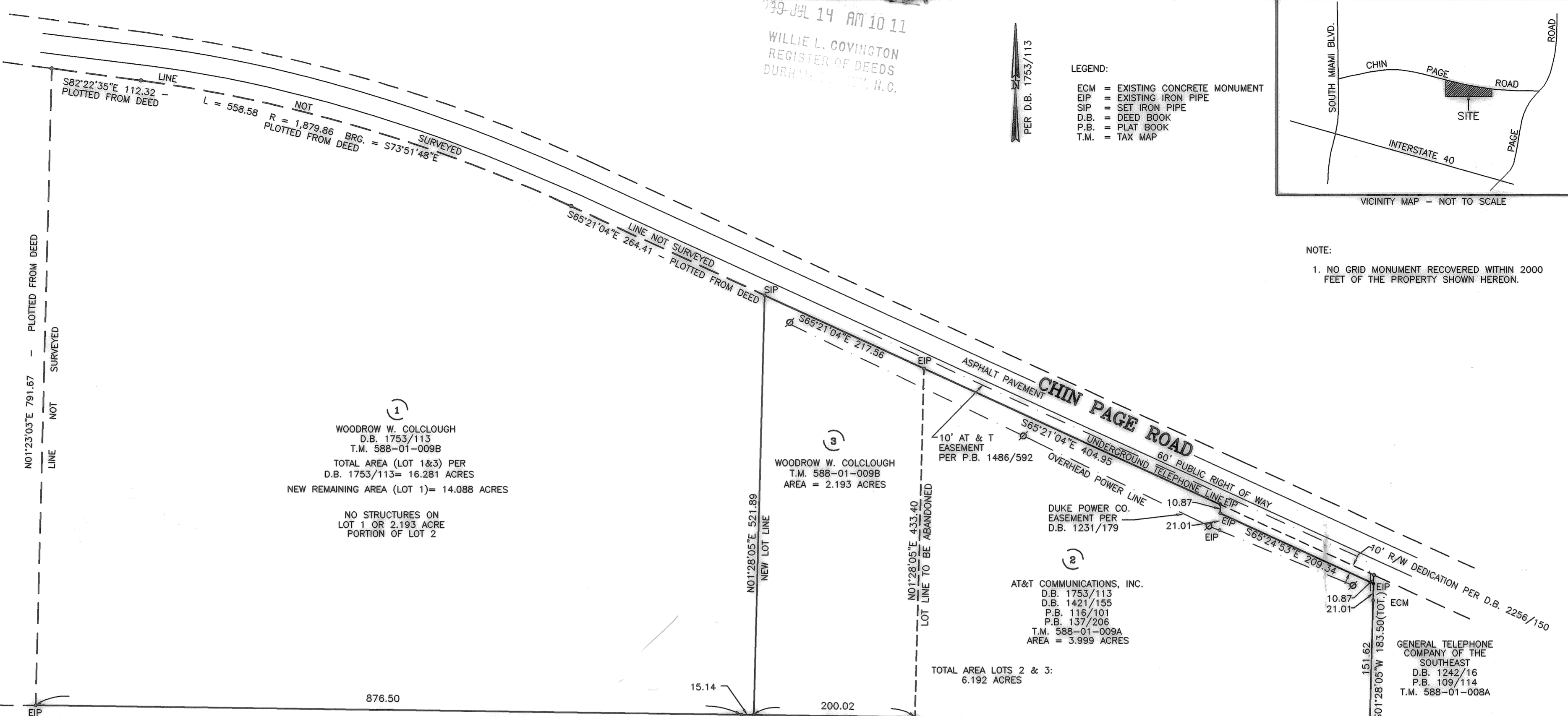
WILLIE L. COVINGTON  
REGISTER OF DEEDS  
DURHAM, N.C.

PER D.B. 1753/113

- LEGEND:
- ECM = EXISTING CONCRETE MONUMENT
  - EIP = EXISTING IRON PIPE
  - SIP = SET IRON PIPE
  - D.B. = DEED BOOK
  - P.B. = PLAT BOOK
  - T.M. = TAX MAP



NOTE:  
1. NO GRID MONUMENT RECOVERED WITHIN 2000 FEET OF THE PROPERTY SHOWN HEREON.



I, RONALD D. CARPENTER, DO HEREBY CERTIFY THAT THE ATTACHED PLAT AND SUBDIVISION WAS MADE BY ORDER AND DIRECTION OF State Planning Department of A-17 AND THE OWNERS OF THE LAND SHOWN, AND THAT THE LAND SHOWN ON THIS PLAT IS ENTIRELY WITHIN THE BOUNDARIES OF THE LAND CONVEYED TO THE ABOVE OWNERS BY THE REFERENCES LISTED, AND I FURTHER CERTIFY THAT THE SAID SURVEY AND PLAT ARE CORRECT IN ALL RESPECTS. WITNESS MY HAND AND SEAL THIS 6 DAY OF July, 1999.

Ronald D. Carpenter  
REGISTERED LAND SURVEYOR

State of North Carolina  
County of Durham

I, Judy F. Hosford, Review Officer of Durham County, certify that the map or plat to which this certification is affixed meets all statutory requirements for recording.

Judy F. Hosford  
Review Officer

Date: 7-12-99

CHARLES C. LEVERETT  
D.B. 1862/532  
P.B. 1/252  
T.M. 588-01-012

THE UNDERSIGNED OWNERS OF THE PROPERTY LYING WITHIN THE ATTACHED PLAT AND SUBDIVISION HEREBY CERTIFIES THAT THEY ORDERED THE WORK OF SURVEYING & PLATTING DONE AND THAT ALL PUBLIC AND PRIVATE STREETS, EASEMENTS, AND OTHER AREAS SO DESIGNATED UPON SAID PLAT ARE HEREBY DEDICATED FOR SUCH USE.

OWNER Woodrow W. Colclough OWNER \_\_\_\_\_  
OWNER \_\_\_\_\_

NORTH CAROLINA, Wayne COUNTY  
I, Ann M. Davis, A NOTARY PUBLIC OF THE COUNTY AND STATE AFORESAID, CERTIFY THAT Woodrow W. Colclough PERSONALLY APPEARED BEFORE ME THIS DAY AND ACKNOWLEDGED THE EXECUTION OF THE FOREGOING INSTRUMENT. WITNESS MY HAND AND OFFICIAL STAMP OR SEAL, THIS 20 DAY OF June, 1999.

Ann M. Davis  
NOTARY PUBLIC

MY COMMISSION EXPIRES 5-20-2002

NORTH CAROLINA, \_\_\_\_\_ COUNTY  
I, \_\_\_\_\_ A NOTARY PUBLIC OF THE COUNTY AND STATE AFORESAID, CERTIFY THAT \_\_\_\_\_ PERSONALLY APPEARED BEFORE ME THIS DAY AND ACKNOWLEDGED THE EXECUTION OF THE FOREGOING INSTRUMENT. WITNESS MY HAND AND OFFICIAL STAMP OR SEAL, THIS \_\_\_\_\_ DAY OF \_\_\_\_\_, 19\_\_\_\_.

\_\_\_\_\_  
NOTARY PUBLIC

MY COMMISSION EXPIRES \_\_\_\_\_

NORTH CAROLINA, \_\_\_\_\_ COUNTY  
I, \_\_\_\_\_ A NOTARY PUBLIC OF THE COUNTY AND STATE AFORESAID, CERTIFY THAT \_\_\_\_\_ PERSONALLY APPEARED BEFORE ME THIS DAY AND ACKNOWLEDGED THE EXECUTION OF THE FOREGOING INSTRUMENT. WITNESS MY HAND AND OFFICIAL STAMP OR SEAL, THIS \_\_\_\_\_ DAY OF \_\_\_\_\_, 19\_\_\_\_.

\_\_\_\_\_  
NOTARY PUBLIC

MY COMMISSION EXPIRES \_\_\_\_\_

NORTH CAROLINA, \_\_\_\_\_ COUNTY  
I, \_\_\_\_\_ A NOTARY PUBLIC OF THE COUNTY AND STATE AFORESAID, CERTIFY THAT \_\_\_\_\_ PERSONALLY APPEARED BEFORE ME THIS DAY AND ACKNOWLEDGED THE EXECUTION OF THE FOREGOING INSTRUMENT. WITNESS MY HAND AND OFFICIAL STAMP OR SEAL, THIS \_\_\_\_\_ DAY OF \_\_\_\_\_, 19\_\_\_\_.

\_\_\_\_\_  
NOTARY PUBLIC

MY COMMISSION EXPIRES \_\_\_\_\_



I, RONALD D. CARPENTER, CERTIFY THAT THIS SURVEY CREATES A SUBDIVISION OF LAND WITHIN THE AREA OF A COUNTY OR MUNICIPALITY THAT HAS AN ORDINANCE THAT REGULATES PARCELS OF LAND. WITNESS MY HAND AND SEAL THIS 6 DAY OF July, 1999.

Ronald D. Carpenter  
REGISTERED LAND SURVEYOR

I, RONALD D. CARPENTER, CERTIFY THAT THIS SURVEY CREATES A RECOMBINATION OF LAND WITHIN THE AREA OF A COUNTY OR MUNICIPALITY THAT HAS AN ORDINANCE THAT REGULATES PARCELS OF LAND. WITNESS MY HAND AND SEAL THIS 6 DAY OF July, 1999.

Ronald D. Carpenter  
REGISTERED LAND SURVEYOR

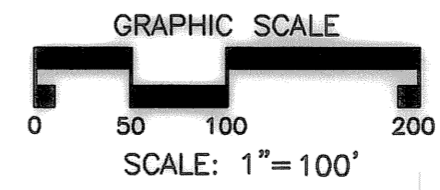
DURHAM COUNTY, NORTH CAROLINA

I, RONALD D. CARPENTER, CERTIFY THAT THIS MAP WAS DRAWN UNDER MY SUPERVISION FROM AN ACTUAL SURVEY MADE UNDER MY SUPERVISION, DEED DESCRIPTION RECORDED IN BOOK SEE PAGE SEE THAT THE RATIO OF PRECISION AS CALCULATED BY LATITUDES AND DEPARTURES IS 1/10,000± THAT THIS MAP WAS PREPARED IN ACCORDANCE WITH GS 47-30, AS AMENDED. WITNESS MY HAND AND SEAL THIS 6 DAY OF July, 1999.

Ronald D. Carpenter  
REGISTERED LAND SURVEYOR

30434

- REFERENCES:
- D.B. 1753/113
  - D.B. 1242/18
  - D.B. 1862/532
  - D.B. 1421/155
  - P.B. 116/101
  - P.B. 109/114



This plat has been certified for recordation as an exempt subdivision pursuant to § 153A-335 and § 160A-376 of the North Carolina General Statutes.

Stana L. Meal 7-8-99  
Durham City-County Planning Department (date)

FINAL PLAT OF SUBDIVISION AND RECOMBINATION SURVEY FOR

**AT&T CORP.**

TRIANGLE TOWNSHIP, DURHAM COUNTY, NORTH CAROLINA

	3715 University Drive Durham, NC 27707-2646 (919) 490-2929	Date: 5/14/99 Scale: 1"=100'
	FAX (919) 490-6165	Job No: 97042 Revisions: