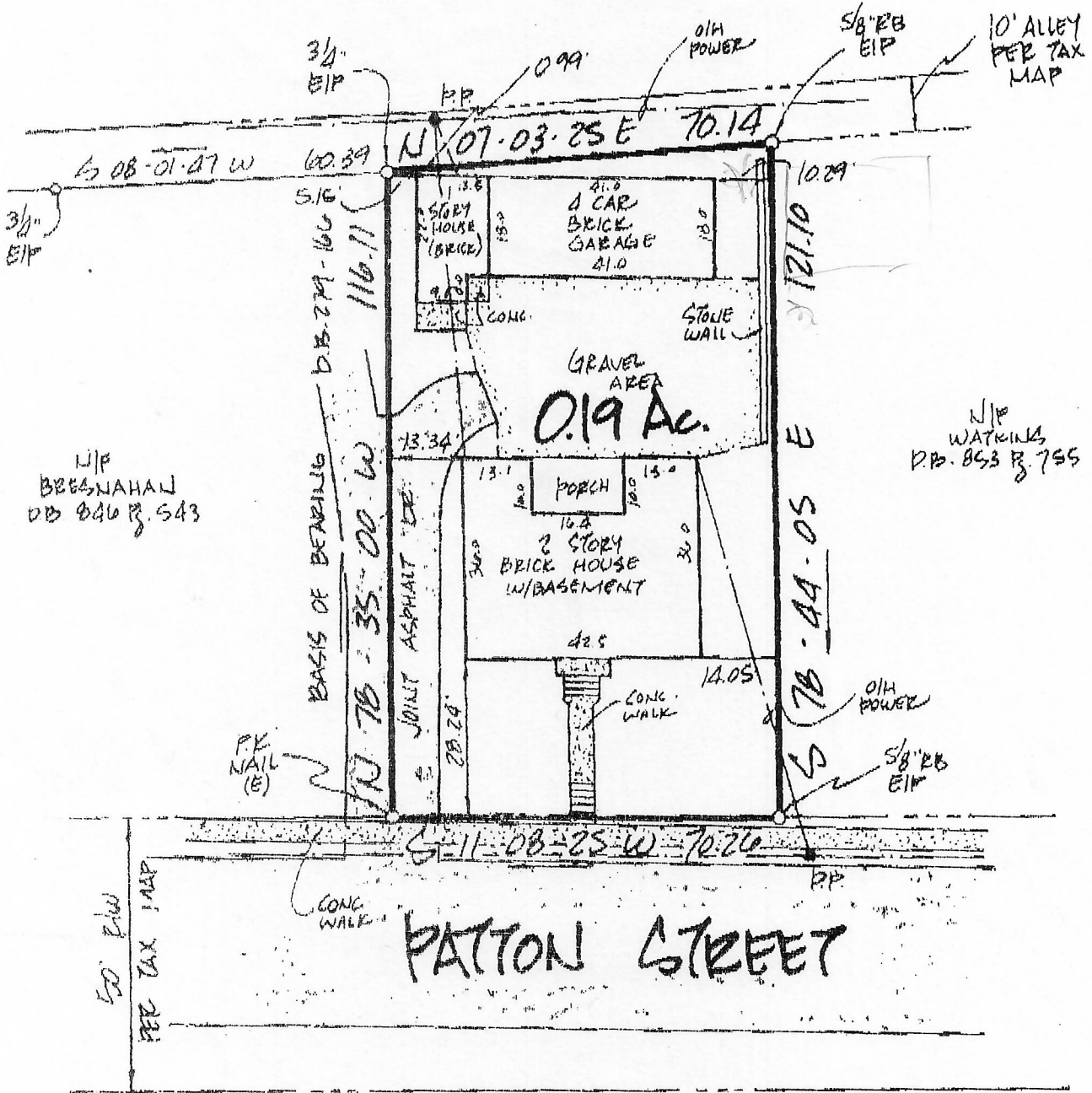



DEED
NORTH
D.B. 279 P. 164




NIP
BRESNAHAN
D.B. 846 P. 543

NIP
WATKINS
D.B. 863 P. 755



NOT FOR RECORDATION

THIS IS TO CERTIFY THAT THE PROPERTY SHOWN ON THIS PLAT WAS SURVEYED UNDER MY DIRECT SUPERVISION PROPERTY LINES AND IMPROVEMENTS SHOWN ARE LOCATED CORRECTLY AND THAT NO VISIBLE ENCROACHMENTS EXIST UNLESS OTHERWISE SHOWN THIS PROPERTY IS NOT LOCATED IN A DESIGNATED FLOOD HAZARD AREA. A



STATE OF NORTH CAROLINA
HENDERSON COUNTY
HENDERSONVILLE TOWNSHIP

SURVEY FOR
JANNA W. DAVIS

FREELAND-CLINKSCALES & ASSOCIATES, INC. Engineers • Land Surveyors 201 2nd AVE. EAST HENDERSONVILLE, NC 28738 PHONE (704) 887-6538 PHONE (704) 254-7528	
PLAT BOOK (CAB)	
DEED BOOK	279-166
TAX MAP	95A-19-71-0239
PARTY CHIEF	BAC
DRAWN	B.S.P.
DATE	JANUARY 24, 1995

PLS: F.Y. CLINKSCALES JR., P.E.